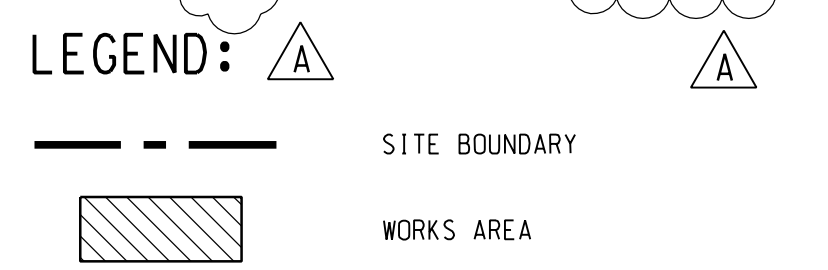


- NOTES:**
- COORDINATES ARE RELATED TO HONG KONG METRIC GRID (1980).
 - DIMENSIONS ARE IN MILLIMETER AND CHAINAGE ARE IN METRES UNLESS OTHERWISE SHOWN.
 - THIS DRAWING SHALL BE READ IN CONJUNCTION WITH DRAWING NOS. 60191048/C1/000/C00/1041 TO 1043.



WORKS AREA 'WA4'
SEE DRAWING NO. 60191048/C1/000/C00/1043

WORKS AREA 'WA1'
THE SITE SEE DRAWING NO. 60191048/C1/000/C00/1003

WORKS AREA 'WA3'
SEE DRAWING NO. 60191048/C1/000/C00/1042

WORKS AREA 'WA2'
SEE DRAWING NO. 60191048/C1/000/C00/1041

TUEN MUN-CHEK LAP KOK LINK (TM-CLKL) (BY OTHERS)

RECLAMATION FOR THE TM-CLKL SOUTHERN LANDFALL (BY OTHERS)
OTHER INFRASTRUCTURE AND BUILDING WORKS OUTSIDE SITE BOUNDARY (BY OTHERS)

HONG KONG LINK ROAD (HKLR) (SEPARATE PROJECT) (BY OTHERS)

NORTH LANTAU HIGHWAY

| | | |
|---------|-----------------------|-----------------|
| B | WORKING DRAWING | BWCW SCI JUN.14 |
| A | TENDER ADDENDUM NO. 1 | BWCW SCI OCT.13 |
| - | TENDER DRAWING | BWCW SCI SEP.13 |
| REV. 修改 | DESCRIPTION 內容摘要 | DATE 日期 |

路政署 HIGHWAYS DEPARTMENT
港珠澳大橋香港工程管理有限公司
 Hong Kong - Zhuhai - Macao Bridge Hong Kong Project Management Office

HONG KONG-ZHUHAI-MACAO BRIDGE
 HONG KONG BOUNDARY CROSSING FACILITIES
 - PASSENGER CLEARANCE BUILDING

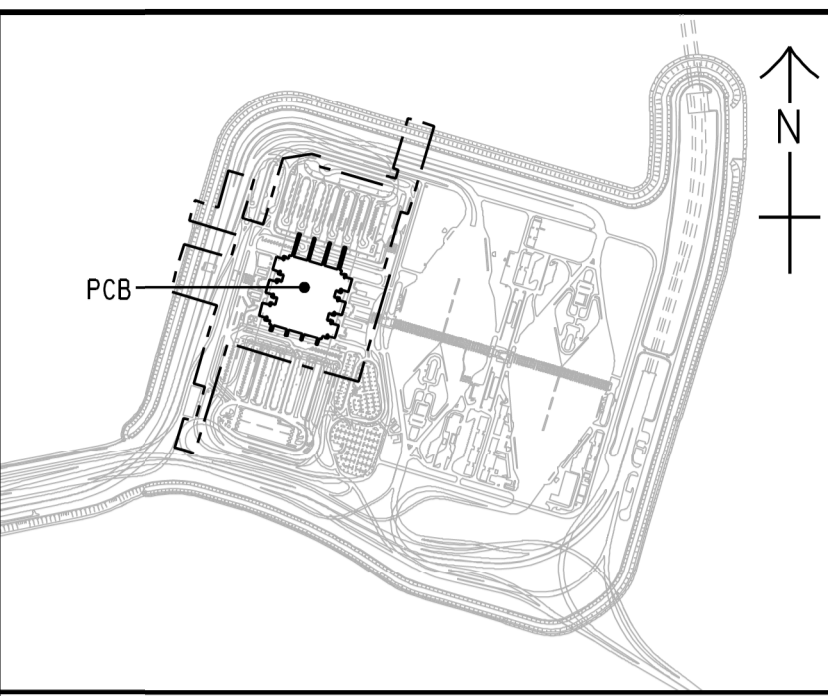
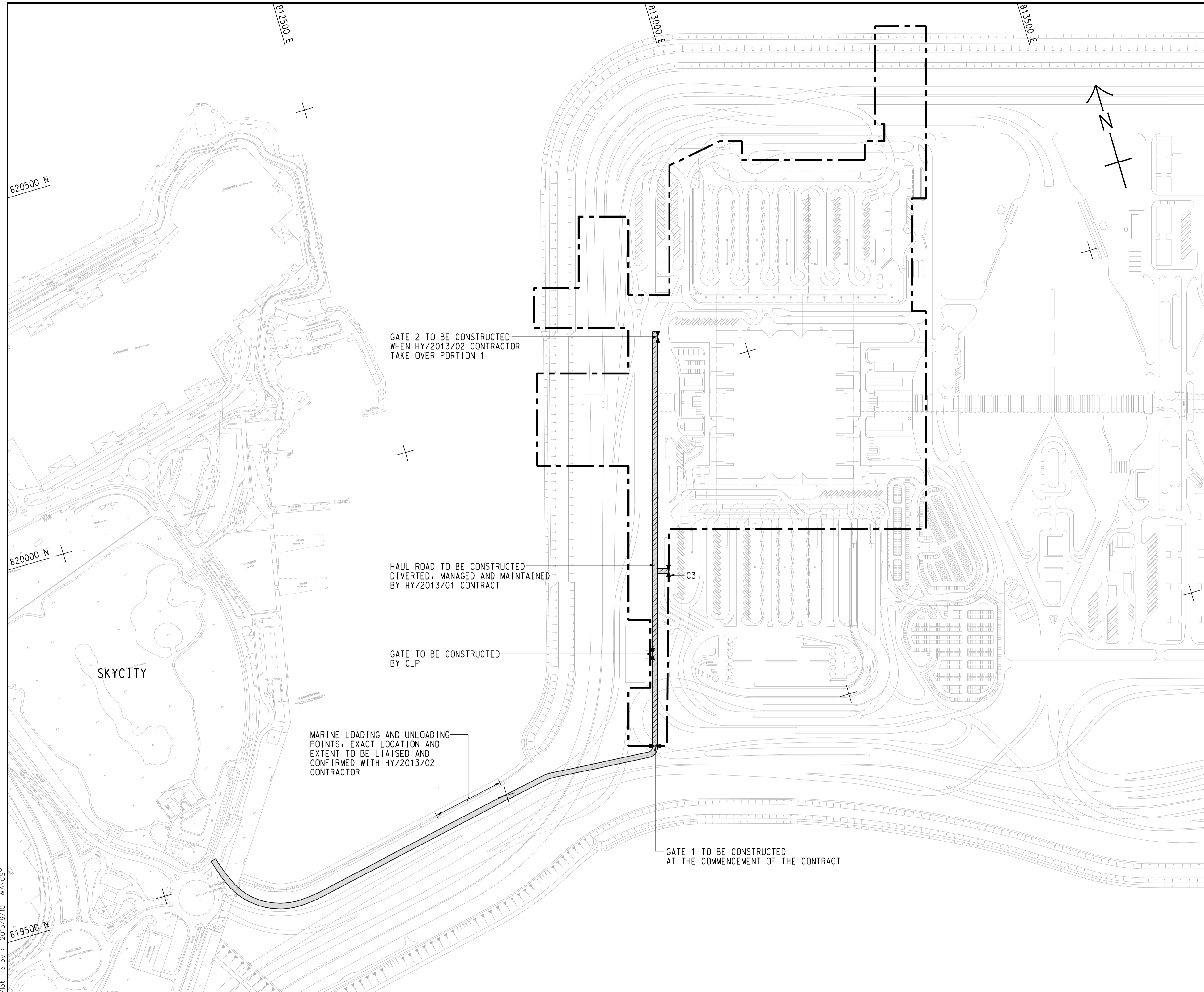
SITE LOCATION PLAN

AECOM + +
Rogers Stirk Harbour + Partners **Aedas**
 BURO HAPPOLD ATKINS ADI + +

DRG.NO. 60191048/C1/000/C00/1000B
 圖紙編號

| | | | | | |
|----------------|--------------|-------------------------------|------------------------|----------------------------|-----|
| DESIGNED BY 設計 | BWCW | CONTRACT NO. 合約編號 | HY/2013/01 | P. DIR. APPROVED 批准人 | TKH |
| DRAWN BY 繪圖 | WSY | STATUS 階段 | WORKING DRAWING | | |
| SCALE 比例 | A1 1 : 25000 | DIMENSIONS ARE IN 尺寸單位 METRES | | | |
| | | | | © COPYRIGHT RESERVED 版權所 有 | |

Plot File by : 7/10/2013 WONGKKK



LOCATION PLAN
SCALE 1 : 20000

- NOTES:**
- COORDINATES ARE BASED ON HONG KONG METRIC GRID (1980) UNLESS OTHERWISE NOTED.
 - LEVELS ARE IN METRES RELATIVE TO HONG KONG PRINCIPAL DATUM (mPD) UNLESS OTHERWISE NOTED.
 - DIMENSIONS ARE IN METRES UNLESS OTHERWISE STATED.
 - SETTING OUT, DIMENSIONS, LEVELS, COORDINATES ARE TO BE CALCULATED BY THE CONTRACTOR. NO INFORMATION SHOULD BE SCALED PHYSICALLY OR ELECTRONICALLY FROM THE DRAWINGS OR FILES.
 - SITE ACCESS SHALL BE HARD PAVED WITH PROPER DRAINAGE PROVIDED. IT SHALL BE KEPT UNOBSTRUCTED AND UNDISRUPTED AT ALL TIMES.

- LEGEND:**
- SITE BOUNDARY
 - 7.3m CLEAR WIDTH CONSTRUCTION HAUL ROAD
 - INDICATIVE 20m WIDE VEHICULAR ACCESS BY RECLAMATION CONTRACT HY/2010/02

GATE 2 TO BE CONSTRUCTED WHEN HY/2013/02 CONTRACTOR TAKE OVER PORTION 1

HAUL ROAD TO BE CONSTRUCTED DIVERTED, MANAGED AND MAINTAINED BY HY/2013/01 CONTRACT

GATE TO BE CONSTRUCTED BY CLP

MARINE LOADING AND UNLOADING POINTS, EXACT LOCATION AND EXTENT TO BE LIAISED AND CONFIRMED WITH HY/2013/02 CONTRACTOR

GATE 1 TO BE CONSTRUCTED AT THE COMMENCEMENT OF THE CONTRACT

| | | | |
|------|----------------|----------|--------|
| REV. | DESCRIPTION | CHK'D | DATE |
| 01 | TENDER DRAWING | BWCW SCI | SEP.13 |

路政署 HIGHWAYS DEPARTMENT
港珠澳大桥香港工程管理处
 Hong Kong - Zhuhai - Macao Bridge Hong Kong Project Management Office

HONG KONG-ZHUHAI-MACAO BRIDGE
 HONG KONG BOUNDARY CROSSING FACILITIES
 - PASSENGER CLEARANCE BUILDING

WORKS AREA WA1

AECOM **Aedas**
 Rogers Stirk Harbour + Partners
 BURO HAPPOLD ATKINS ADI

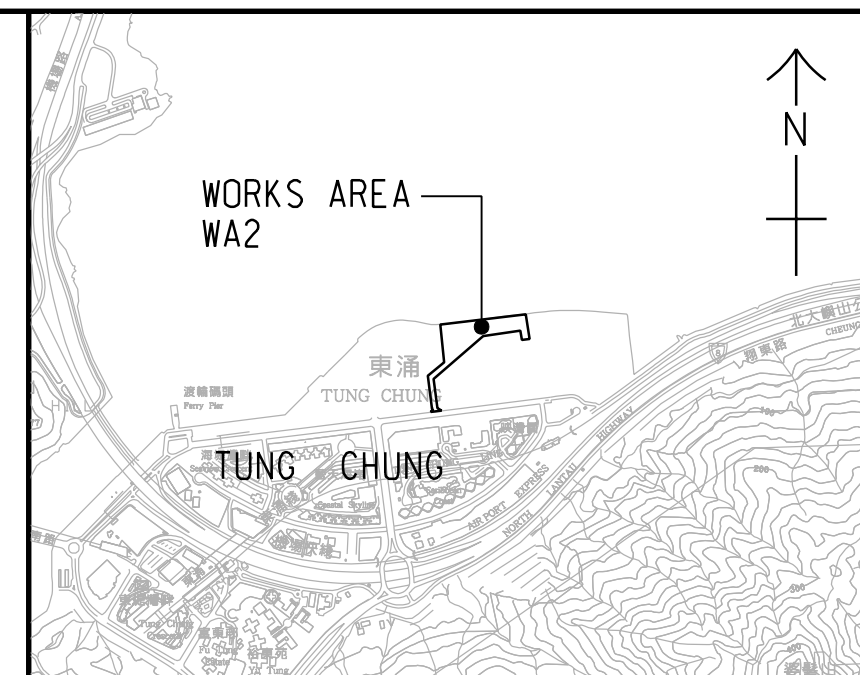
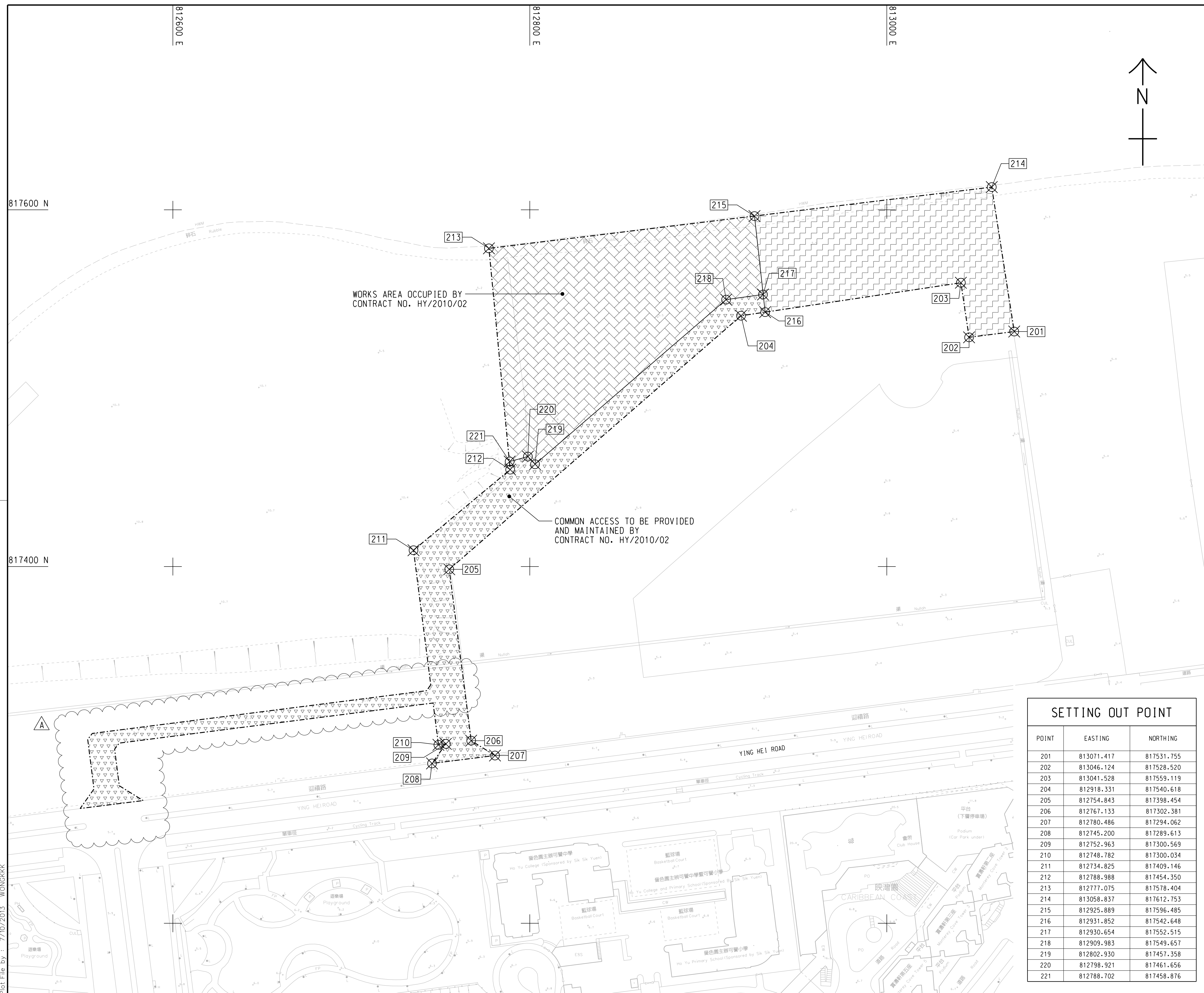
DRG.NO. 60191048/C1/000/C00/1044
 圖紙編號

DESIGNED BY BWCW CONTRACT NO. HY/2013/01 P. Dir. APPROVED EMSC

DRAWN BY WSY STATUS 01/13

SCALE A1 1 : 2500
 DIMENSIONS ARE IN METRES © COPYRIGHT RESERVED

Plot File by : 2013/9/10 WANGSY



LOCATION PLAN
SCALE 1 : 25000

- NOTES:**
- COORDINATES ARE RELATED TO HONG KONG METRIC GRID (1980).
 - DIMENSIONS ARE IN MILLIMETER AND CHAINAGE ARE IN METRES UNLESS OTHERWISE SHOWN.

- LEGEND:**
- WORKS AREA BOUNDARY
 - PORTION 2.1
 - PORTION 2.2
 - PORTION 2.3

WORKS AREA OCCUPIED BY CONTRACT NO. HY/2010/02

COMMON ACCESS TO BE PROVIDED AND MAINTAINED BY CONTRACT NO. HY/2010/02

SETTING OUT POINT

| POINT | EASTING | NORTHING |
|-------|------------|------------|
| 201 | 813071.417 | 817531.755 |
| 202 | 813046.124 | 817528.520 |
| 203 | 813041.528 | 817559.119 |
| 204 | 812918.331 | 817540.618 |
| 205 | 812754.843 | 817398.454 |
| 206 | 812767.133 | 817302.381 |
| 207 | 812780.486 | 817294.062 |
| 208 | 812745.200 | 817289.613 |
| 209 | 812752.963 | 817300.569 |
| 210 | 812748.782 | 817300.034 |
| 211 | 812734.825 | 817409.146 |
| 212 | 812788.988 | 817454.350 |
| 213 | 812777.075 | 817578.404 |
| 214 | 813058.837 | 817612.753 |
| 215 | 812925.889 | 817596.485 |
| 216 | 812931.852 | 817542.648 |
| 217 | 812930.654 | 817552.515 |
| 218 | 812909.983 | 817549.657 |
| 219 | 812802.930 | 817457.358 |
| 220 | 812798.921 | 817461.656 |
| 221 | 812788.702 | 817458.876 |

| | | | |
|------|-----------------------|----------|----------|
| B | WORKING DRAWING | BWCW SCI | JUN. 14 |
| A | TENDER ADDENDUM NO. 1 | BWCW SCI | OCT. 13 |
| - | TENDER DRAWING | BWCW SCI | SEP. 13 |
| REV. | DESCRIPTION | CHECKED | DATE |
| 01 | 內務圖 | WONG | 13/09/13 |

路政署 HIGHWAYS DEPARTMENT
港珠澳大橋香港工程管理局
Hong Kong - Zhuhai - Macao Bridge Hong Kong Project Management Office

HONG KONG-ZHUHAI-MACAO BRIDGE
HONG KONG BOUNDARY CROSSING FACILITIES
- PASSENGER CLEARANCE BUILDING

WORKS AREA WA2

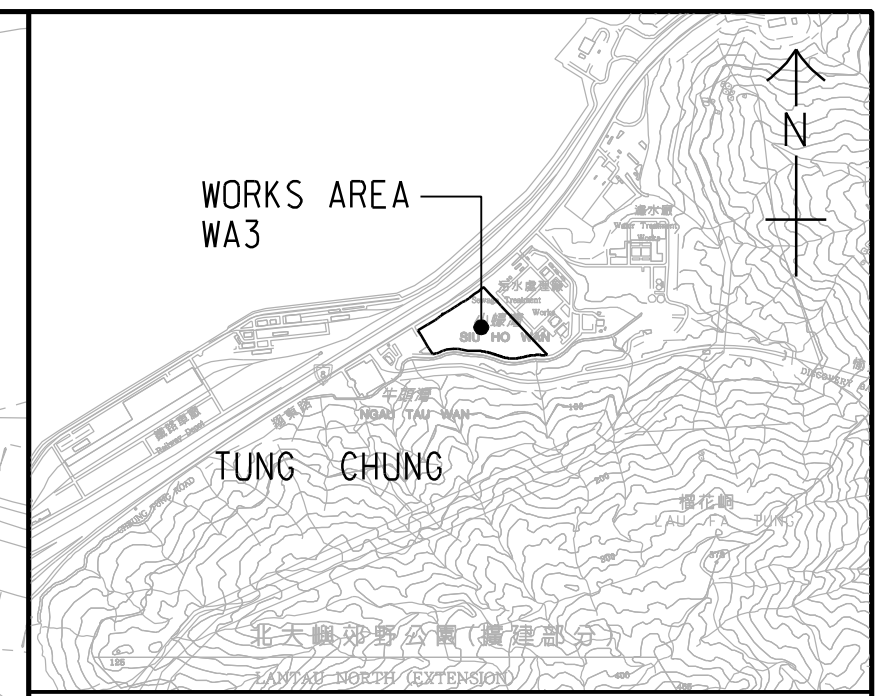
AECOM +
Rogers Stirk Harbour + Partners
BURO HAPPOLD ATKINS ADI +
Aedas

DRG. NO. 60191048/C1/000/C00/1041B

| | | |
|--------------------------|----------------------------|-------------------------|
| DESIGNED BY BWCW | CONTRACT NO. HY/2013/01 | P. DIR. APPROVED TKH |
| DRAWN BY WSY | STATUS FOR ISSUE | WORKING DRAWING |
| SCALE A1 1 : 1000 | | |
| DIMENSIONS ARE IN METRES | | © COPYRIGHT RESERVED |

SETTING OUT POINT

| POINT | EASTING | NORTHING |
|-------|------------|------------|
| 301 | 817467.265 | 819162.683 |
| 302 | 817314.741 | 819069.828 |
| 303 | 817327.338 | 819049.295 |
| 304 | 817440.865 | 819117.811 |
| 305 | 817340.825 | 819027.314 |
| 306 | 817387.350 | 819023.403 |
| 307 | 817387.861 | 819043.396 |
| 308 | 817466.133 | 819091.047 |
| 309 | 817469.783 | 819087.181 |
| 310 | 817513.449 | 819113.764 |
| 311 | 817347.717 | 819016.082 |
| 312 | 817526.774 | 819020.578 |
| 313 | 817531.659 | 819021.641 |
| 314 | 817531.154 | 819001.065 |
| 315 | 817533.345 | 818991.306 |
| 316 | 817620.269 | 819000.620 |



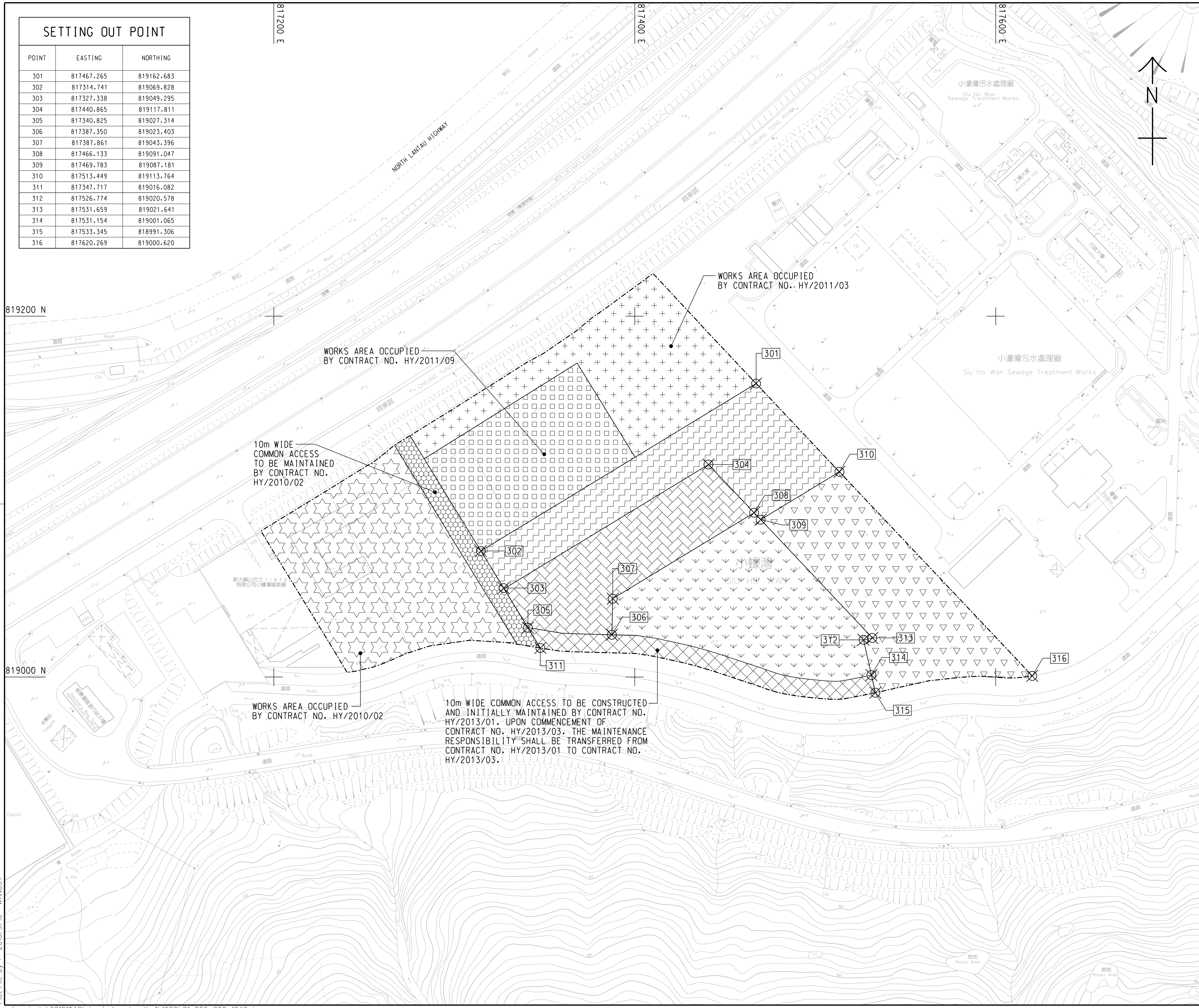
LOCATION PLAN
SCALE 1 : 25000

NOTES:

- COORDINATES ARE RELATED TO HONG KONG METRIC GRID (1980).
- DIMENSIONS ARE IN MILLIMETER AND CHAINAGE ARE IN METRES UNLESS OTHERWISE SHOWN.

LEGEND:

| | |
|--|---------------------|
| | WORKS AREA BOUNDARY |
| | PORTION 3.1 |
| | PORTION 3.2 |
| | PORTION 3.3 |
| | PORTION 3.4 |
| | PORTION 3.5 |
| | PORTION 3.6 |
| | PORTION 3.7 |
| | PORTION 3.8 |
| | PORTION 3.9 |



| | | |
|---------|------------------|--------------------|
| A | WORKING DRAWING | BWCW SCI JUN. 14 |
| - | TENDER DRAWING | BWCW SCI SEP. 13 |
| REV. 修改 | DESCRIPTION 内容摘要 | CHECKED 查核 DATE 日期 |

路政署 HIGHWAYS DEPARTMENT
 港珠澳大桥香港工程管理处
 Hong Kong - Zhuhai - Macao Bridge Hong Kong Project Management Office

HONG KONG-ZHUHAI-MACAO BRIDGE
 HONG KONG BOUNDARY CROSSING FACILITIES
 - PASSENGER CLEARANCE BUILDING

WORKS AREA WA3

AECOM Aedas
 Rogers Stirk Harbour + Partners
 BURO HAPPOLD ATKINS ADI

DRG.NO. 60191048/C1/000/C00/1042A
 圖紙編號

| | | | | | |
|------------------------|-------------|----------------------------|-----------------|----------------------|-----|
| DESIGNED BY 設計 | BWCW | CONTRACT NO. 合約編號 | HY/2013/01 | P. DIR. APPROVED 批准人 | TKH |
| DRAWN BY 繪圖 | WSY | STATUS 階段 | WORKING DRAWING | | |
| SCALE 比例 | A1 1 : 1000 | | | | |
| DIMENSIONS ARE IN 尺寸單位 | METRES | © COPYRIGHT RESERVED 版權所 有 | | | |

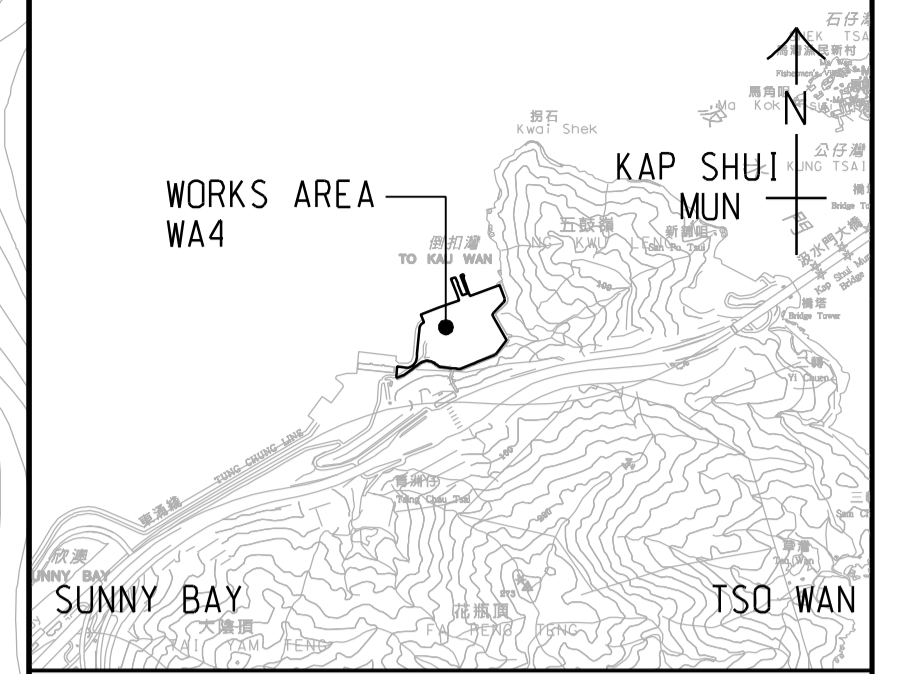
SETTING OUT POINT

| POINT | EASTING | NORTHING |
|-------|------------|------------|
| 401 | 822488.151 | 822632.315 |
| 402 | 822640.593 | 822689.415 |
| 403 | 822515.608 | 822559.848 |
| 404 | 822610.940 | 822599.642 |
| 405 | 822629.428 | 822607.359 |
| 406 | 822526.988 | 822529.813 |
| 407 | 822618.348 | 822567.950 |
| 408 | 822542.232 | 822489.581 |
| 409 | 822584.983 | 822507.426 |
| 410 | 822606.866 | 822516.561 |
| 411 | 822560.278 | 822441.956 |
| 412 | 822602.949 | 822460.010 |
| 413 | 822621.914 | 822467.959 |
| 414 | 822624.130 | 822470.998 |
| 415 | 822651.725 | 822508.856 |

822400 E

822600 E

TO KAU WAN



LOCATION PLAN
SCALE 1 : 25000

NOTES:

- COORDINATES ARE RELATED TO HONG KONG METRIC GRID (1980).
- DIMENSIONS ARE IN MILLIMETER AND CHAINAGE ARE IN METRES UNLESS OTHERWISE SHOWN.

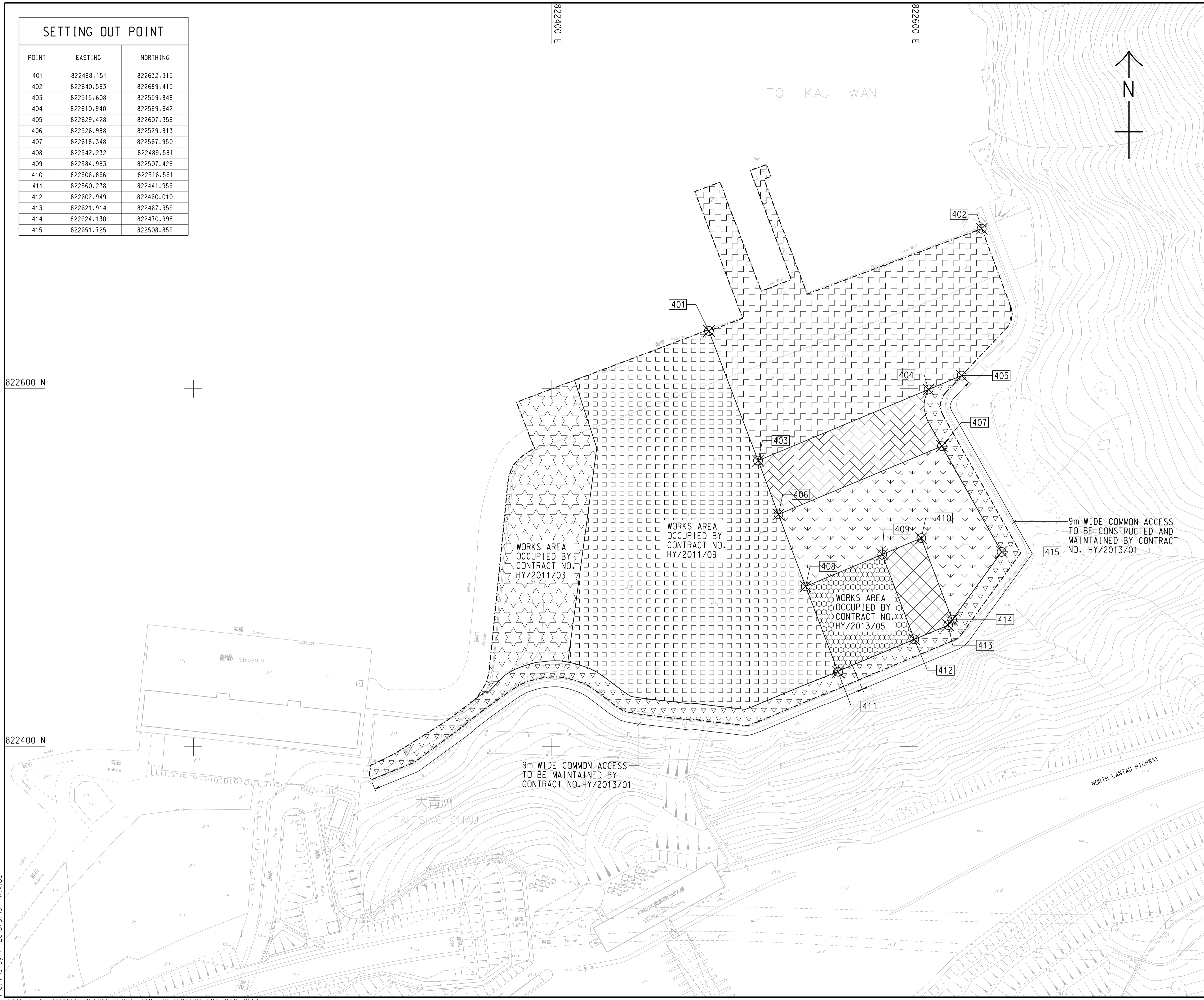
LEGEND:

| | |
|--|---------------------|
| | WORKS AREA BOUNDARY |
| | PORTION 4.1 |
| | PORTION 4.2 |
| | PORTION 4.3 |
| | PORTION 4.4 |
| | PORTION 4.5 |
| | PORTION 4.6 |
| | PORTION 4.7 |
| | PORTION 4.8 |

822600 N

822400 N

Plot File by : 2013/9/10 WANGSY



WORKS AREA OCCUPIED BY CONTRACT NO. HY/2011/03

WORKS AREA OCCUPIED BY CONTRACT NO. HY/2011/09

WORKS AREA OCCUPIED BY CONTRACT NO. HY/2013/05

9m WIDE COMMON ACCESS TO BE CONSTRUCTED AND MAINTAINED BY CONTRACT NO. HY/2013/01

9m WIDE COMMON ACCESS TO BE MAINTAINED BY CONTRACT NO. HY/2013/01

| | | |
|------|----------------|--------|
| REV. | DESCRIPTION | DATE |
| 1 | TENDER DRAWING | SEP.13 |

路政署 HIGHWAYS DEPARTMENT
香港-珠海-澳門大橋香港工程管理有限公司
Hong Kong - Zhuhai - Macao Bridge Hong Kong Project Management Office

HONG KONG-ZHUHAI-MACAO BRIDGE
HONG KONG BOUNDARY CROSSING FACILITIES
- PASSENGER CLEARANCE BUILDING

WORKS AREA WA4

AECOM Aedas
Rogers Stirk Harbour + Partners
BURO HAPPOLD ATKINS ADI

DRG.NO. 60191048/C1/000/C00/1043
圖紙編號

| | | |
|---------------------|----------------------------|--------------------------|
| DESIGNED BY BWCW | CONTRACT NO. HY/2013/01 | P. Dir. APPROVED EMSC |
|---------------------|----------------------------|--------------------------|

| | |
|-----------------|--------------|
| DRAWN BY WSY | STATUS 縮放 |
|-----------------|--------------|

SCALE 1:1000
DIMENSIONS ARE IN METRES
© COPYRIGHT RESERVED