

Figure 1. Transect Line Layout in Northwest and Northeast Lantau Survey Areas

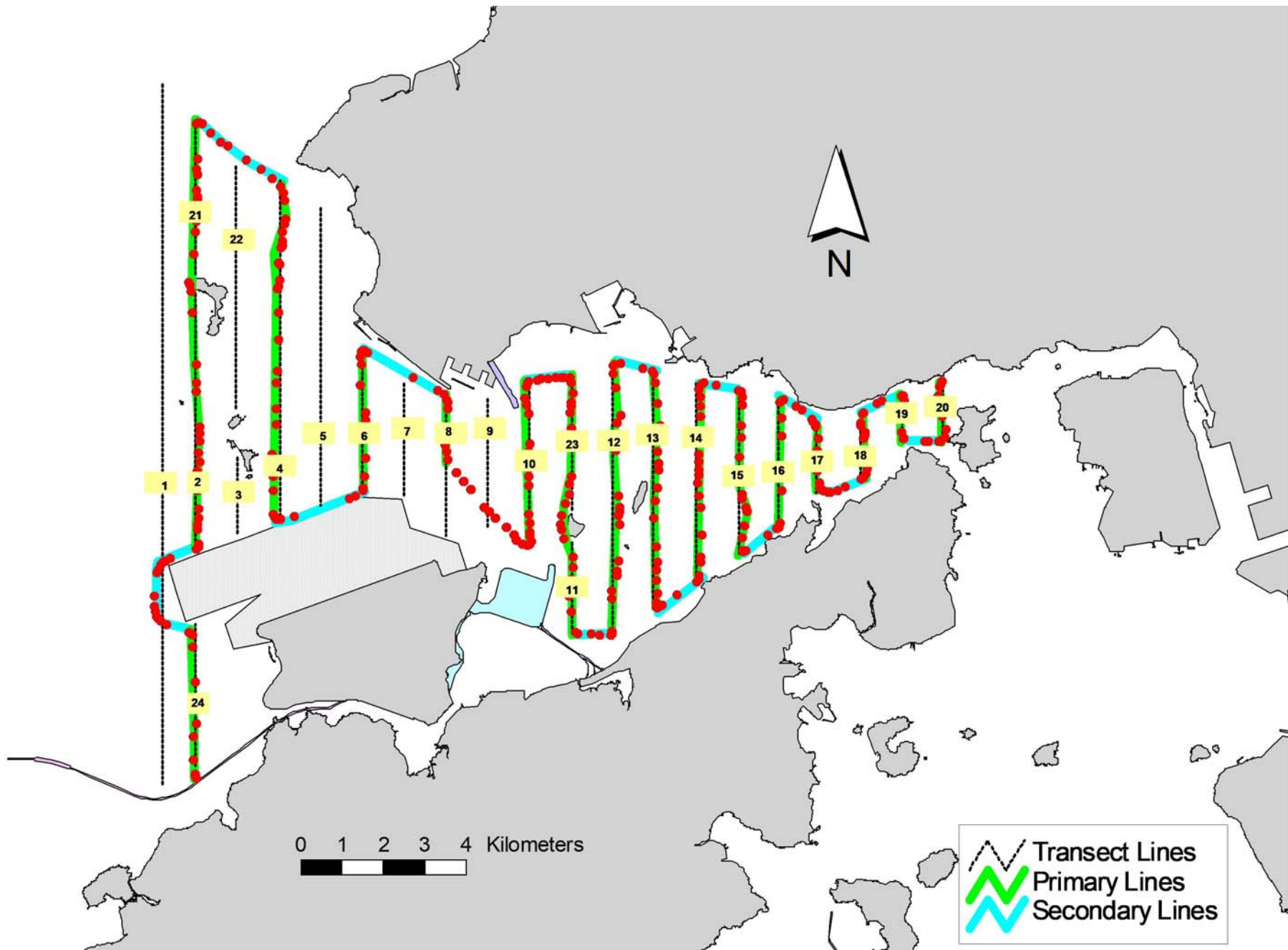


Figure 2. Survey Route on September 5<sup>th</sup>, 2017

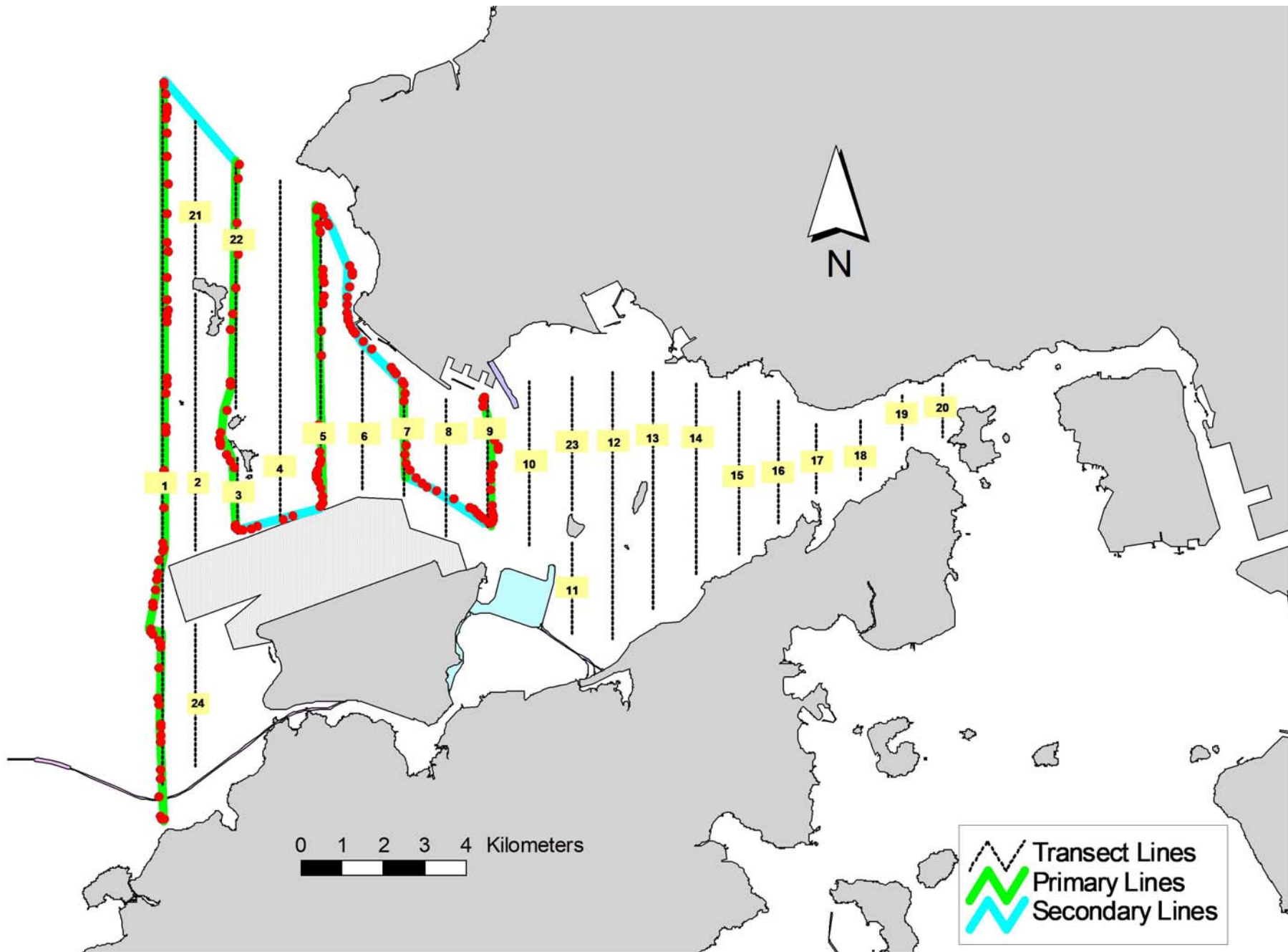


Figure 3. Survey Route on September 14<sup>th</sup>, 2017

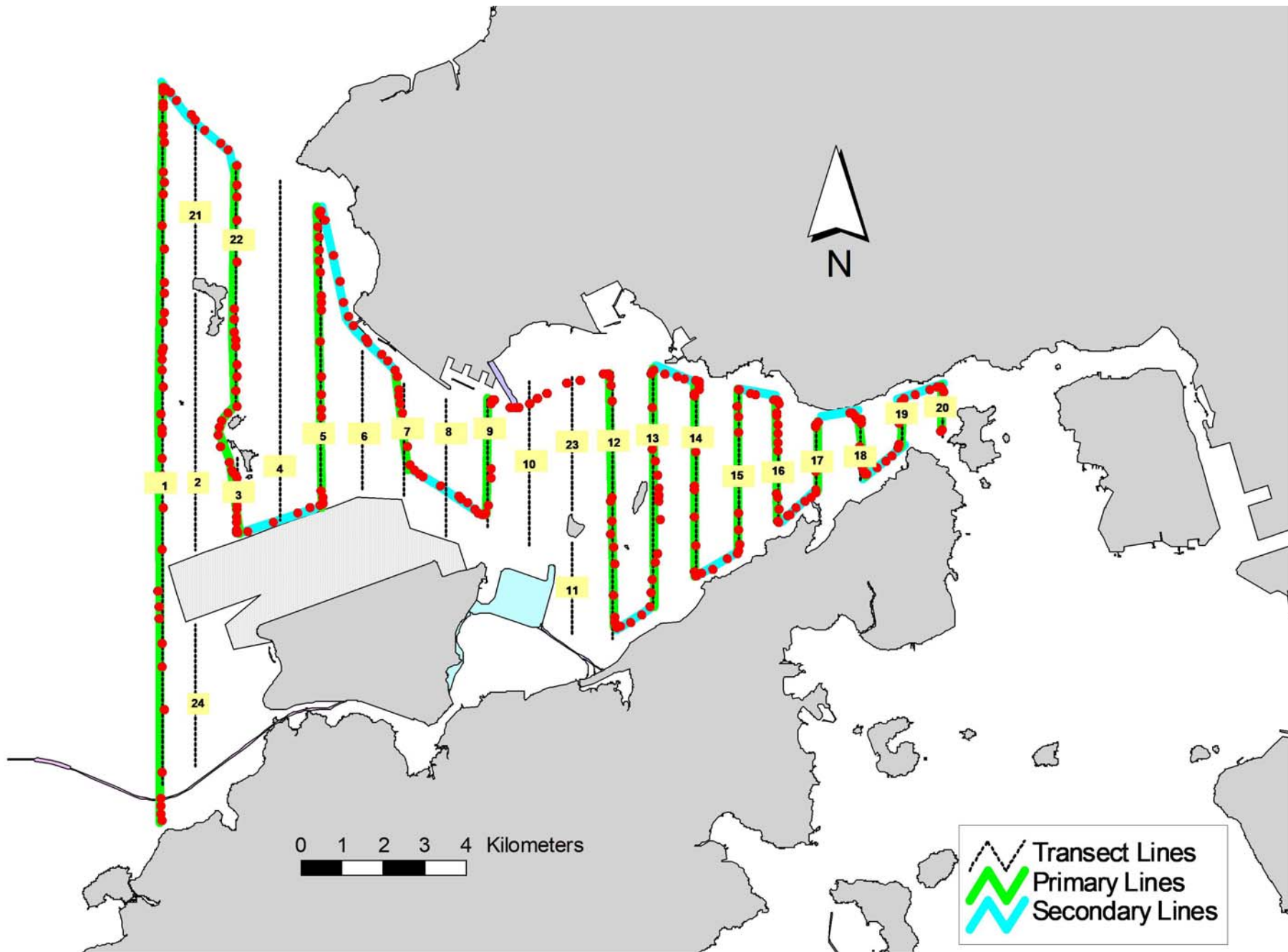


Figure 4. Survey Route on September 21<sup>st</sup>, 2017

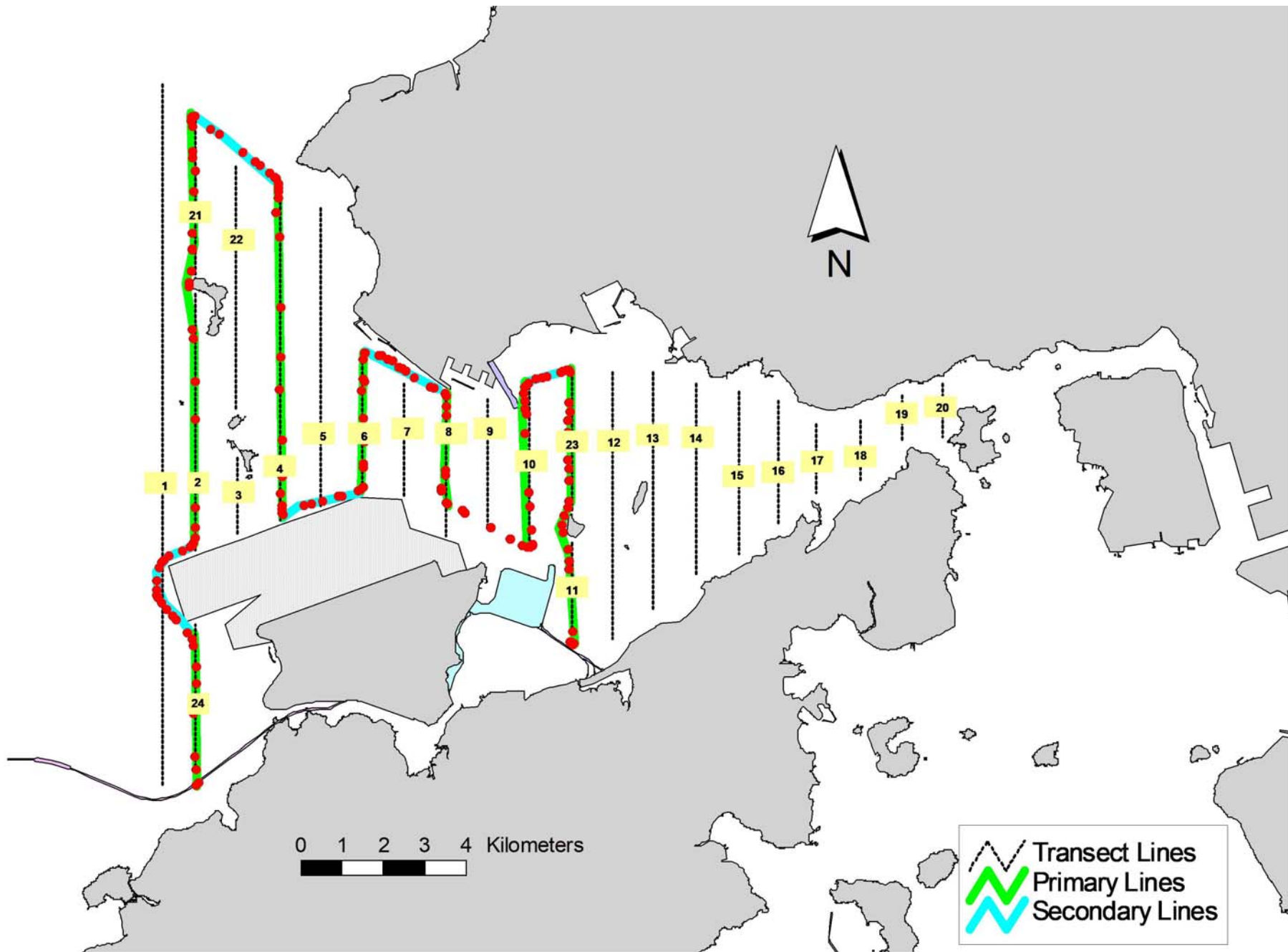


Figure 5. Survey Route on September 25<sup>th</sup>, 2017

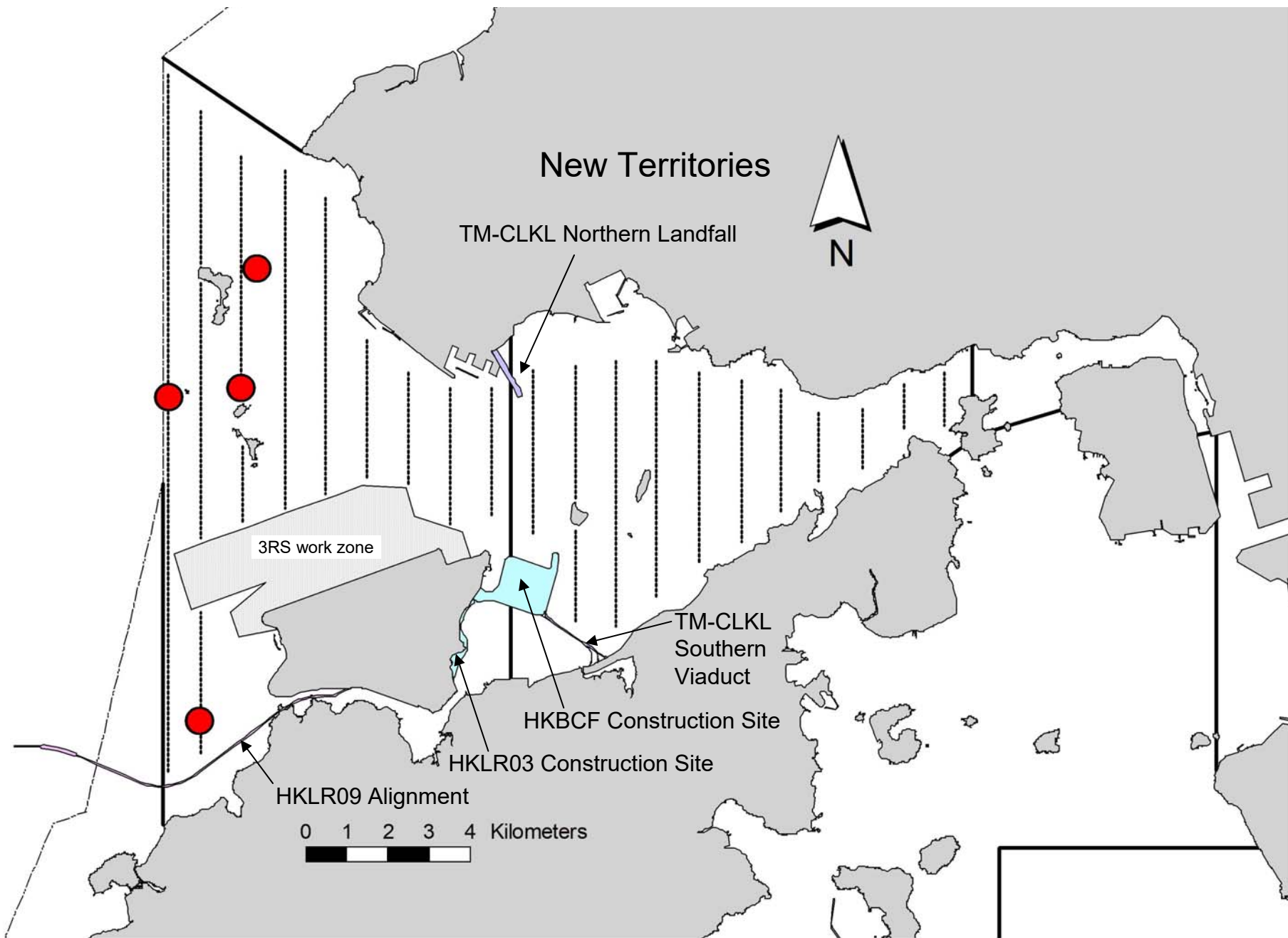


Figure 6. Distribution of Chinese White Dolphin Sightings during September 2017 HKBCF Monitoring Surveys

## Annex I HKBCF Survey Effort Database (September 2017)

(Abbreviations: BEAU = Beaufort Sea State; P = Primary Line Effort; S = Secondary Line Effort)

DATE	AREA	BEAU	EFFORT	SEASON	VESSEL	TYPE	P/S
5-Sep-17	NW LANTAU	2	16.02	AUTUMN	STANDARD36826	HKBCF	P
5-Sep-17	NW LANTAU	3	8.63	AUTUMN	STANDARD36826	HKBCF	P
5-Sep-17	NW LANTAU	2	6.47	AUTUMN	STANDARD36826	HKBCF	S
5-Sep-17	NW LANTAU	3	4.47	AUTUMN	STANDARD36826	HKBCF	S
5-Sep-17	NE LANTAU	2	21.92	AUTUMN	STANDARD36826	HKBCF	P
5-Sep-17	NE LANTAU	3	13.97	AUTUMN	STANDARD36826	HKBCF	P
5-Sep-17	NE LANTAU	2	10.56	AUTUMN	STANDARD36826	HKBCF	S
5-Sep-17	NE LANTAU	3	1.85	AUTUMN	STANDARD36826	HKBCF	S
14-Sep-17	NW LANTAU	2	9.06	AUTUMN	STANDARD36826	HKBCF	P
14-Sep-17	NW LANTAU	3	25.07	AUTUMN	STANDARD36826	HKBCF	P
14-Sep-17	NW LANTAU	2	5.67	AUTUMN	STANDARD36826	HKBCF	S
14-Sep-17	NW LANTAU	3	6.90	AUTUMN	STANDARD36826	HKBCF	S
21-Sep-17	NW LANTAU	1	10.28	AUTUMN	STANDARD36826	HKBCF	P
21-Sep-17	NW LANTAU	2	24.36	AUTUMN	STANDARD36826	HKBCF	P
21-Sep-17	NW LANTAU	1	1.22	AUTUMN	STANDARD36826	HKBCF	S
21-Sep-17	NW LANTAU	2	12.10	AUTUMN	STANDARD36826	HKBCF	S
21-Sep-17	NE LANTAU	2	23.33	AUTUMN	STANDARD36826	HKBCF	P
21-Sep-17	NE LANTAU	3	4.20	AUTUMN	STANDARD36826	HKBCF	P
21-Sep-17	NE LANTAU	2	7.47	AUTUMN	STANDARD36826	HKBCF	S
21-Sep-17	NE LANTAU	3	0.90	AUTUMN	STANDARD36826	HKBCF	S
25-Sep-17	NE LANTAU	2	6.73	AUTUMN	STANDARD36826	HKBCF	P
25-Sep-17	NE LANTAU	3	2.11	AUTUMN	STANDARD36826	HKBCF	P
25-Sep-17	NE LANTAU	2	2.36	AUTUMN	STANDARD36826	HKBCF	S
25-Sep-17	NW LANTAU	2	8.74	AUTUMN	STANDARD36826	HKBCF	P
25-Sep-17	NW LANTAU	3	16.74	AUTUMN	STANDARD36826	HKBCF	P
25-Sep-17	NW LANTAU	2	3.18	AUTUMN	STANDARD36826	HKBCF	S
25-Sep-17	NW LANTAU	3	7.54	AUTUMN	STANDARD36826	HKBCF	S

**Annex II. HKBCF Chinese White Dolphin Sighting Database (September 2017)**

(Abberviations: STG# = Sighting Number; HRD SZ = Dolphin Herd Size; BEAU = Beaufort Sea State; PSD = Perpendicular Distance; BOAT ASSOC. = Fishing Boat Association; P/S: Sighting Made on Primary/Secondary Line)

DATE	STG #	TIME	HRD SZ	AREA	BEAU	PSD	EFFORT	TYPE	NORTHING	EASTING	SEASON	BOAT ASSOC.	P/S
5-Sep-17	1	1014	5	NW LANTAU	2	101	ON	HKBCF	816642	805426	AUTUMN	NONE	P
5-Sep-17	2	1214	2	NW LANTAU	2	670	ON	HKBCF	826960	806796	AUTUMN	NONE	P
21-Sep-17	1	1054	1	NW LANTAU	1	796	ON	HKBCF	824041	804659	AUTUMN	NONE	P
21-Sep-17	2	1200	4	NW LANTAU	2	73	ON	HKBCF	824247	806431	AUTUMN	NONE	P



**Annex III. Individual dolphins identified during HKBCF monitoring surveys in September 2017**

<b>ID#</b>	<b>DATE</b>	<b>STG#</b>	<b>AREA</b>
CH34	05/09/17	1	NW LANTAU
NL49	05/09/17	1	NW LANTAU
NL136	05/09/17	1	NW LANTAU
NL202	05/09/17	2	NW LANTAU
NL259	05/09/17	1	NW LANTAU
NL302	21/09/17	2	NW LANTAU
WL05	05/09/17	1	NW LANTAU
WL15	21/09/17	2	NW LANTAU
WL278	21/09/17	2	NW LANTAU

CH34\_20170905\_1



NL49\_20170905\_1



NL136\_20170905\_1



NL259\_20170905\_1



WL05\_20170905\_1



NL202\_20170905\_2



NL302\_20170921\_2



WL15\_20170921\_2



WL278\_20170921\_2



Annex IV. Photographs of Identified Individual Dolphins in September 2017 (HKBCF)