

Figure 1. Transect Line Layout in Northwest and Northeast Lantau Survey Areas

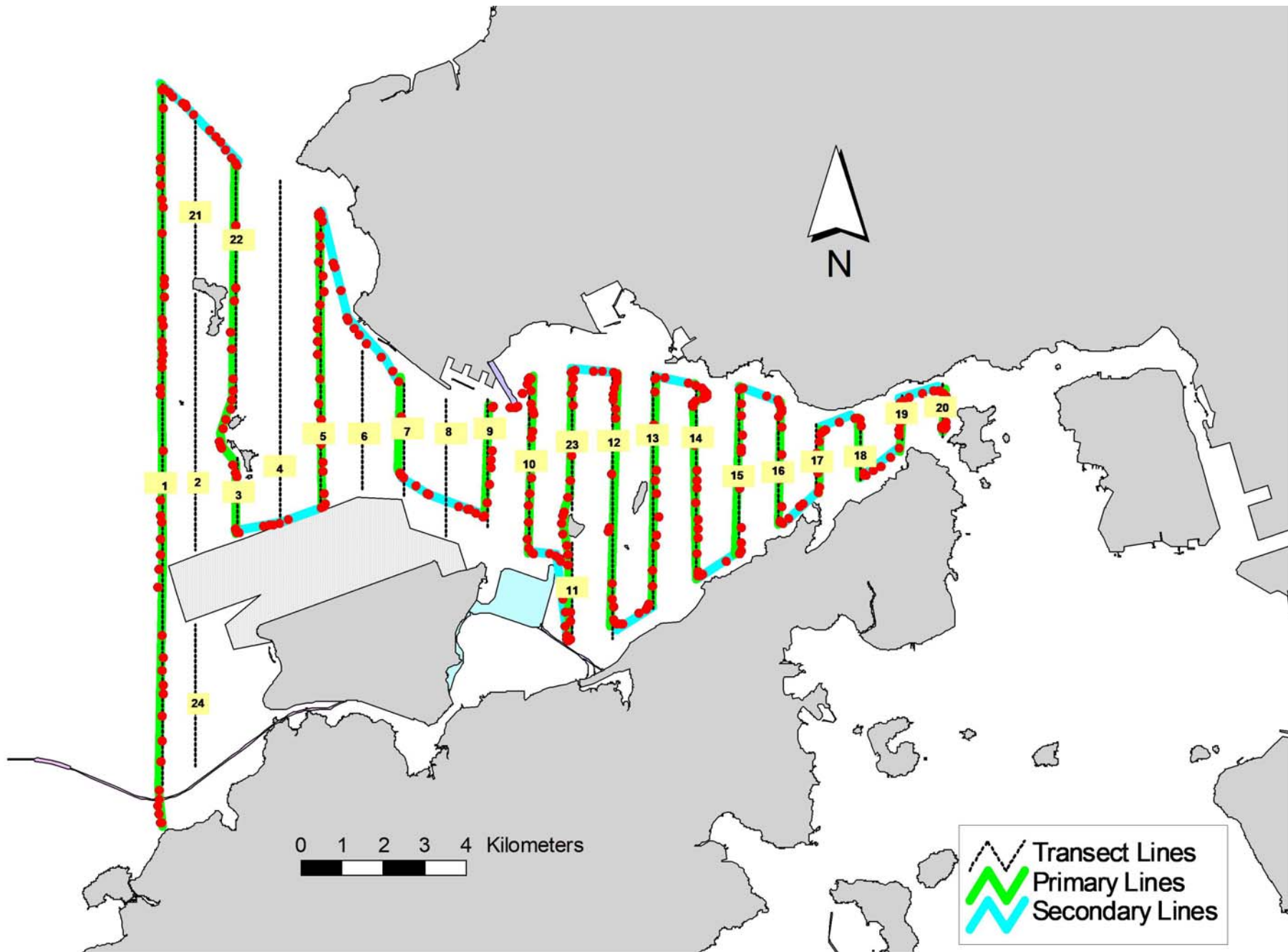


Figure 2. Survey Route on October 6th, 2017

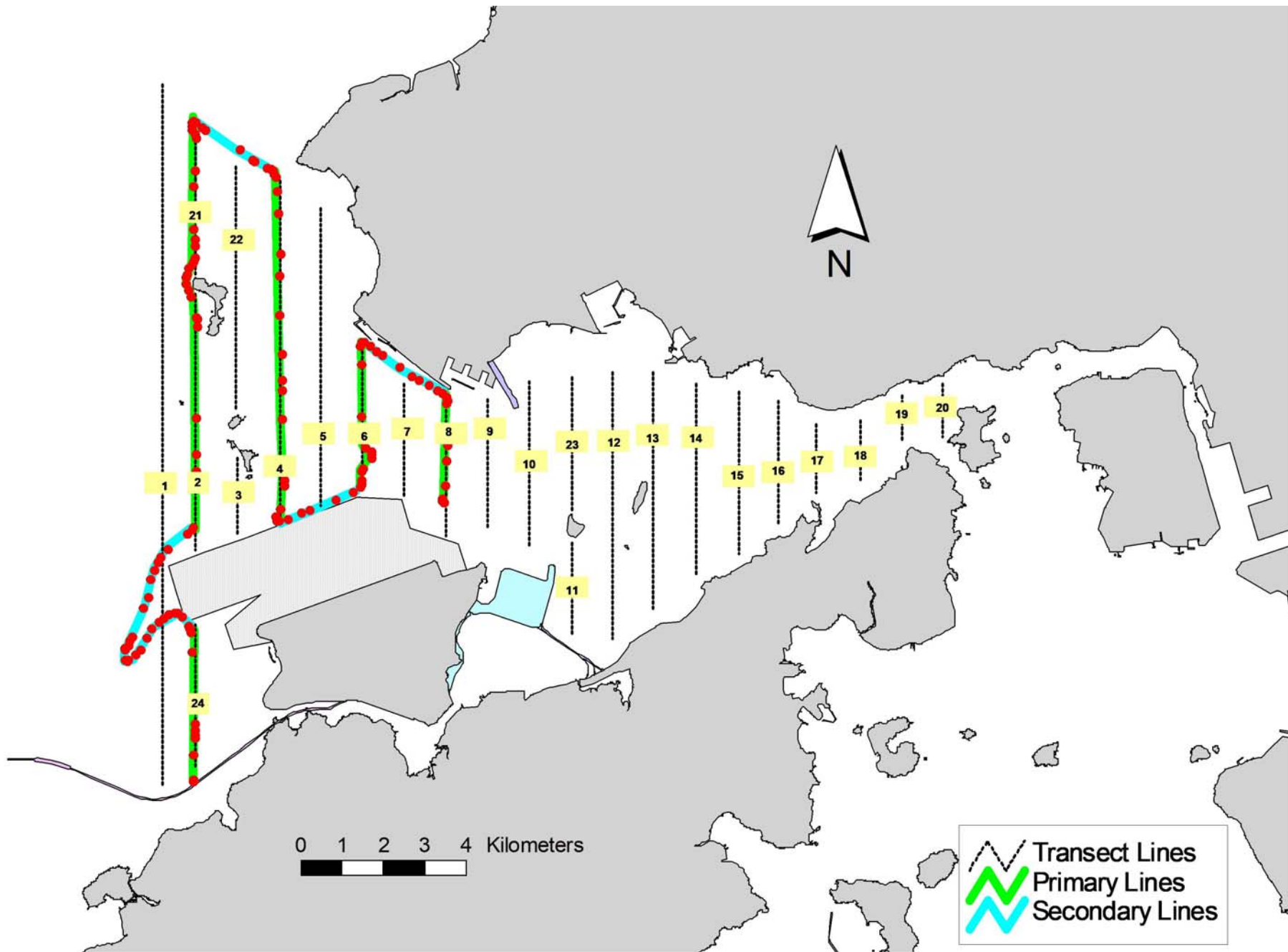


Figure 3. Survey Route on October 12th, 2017

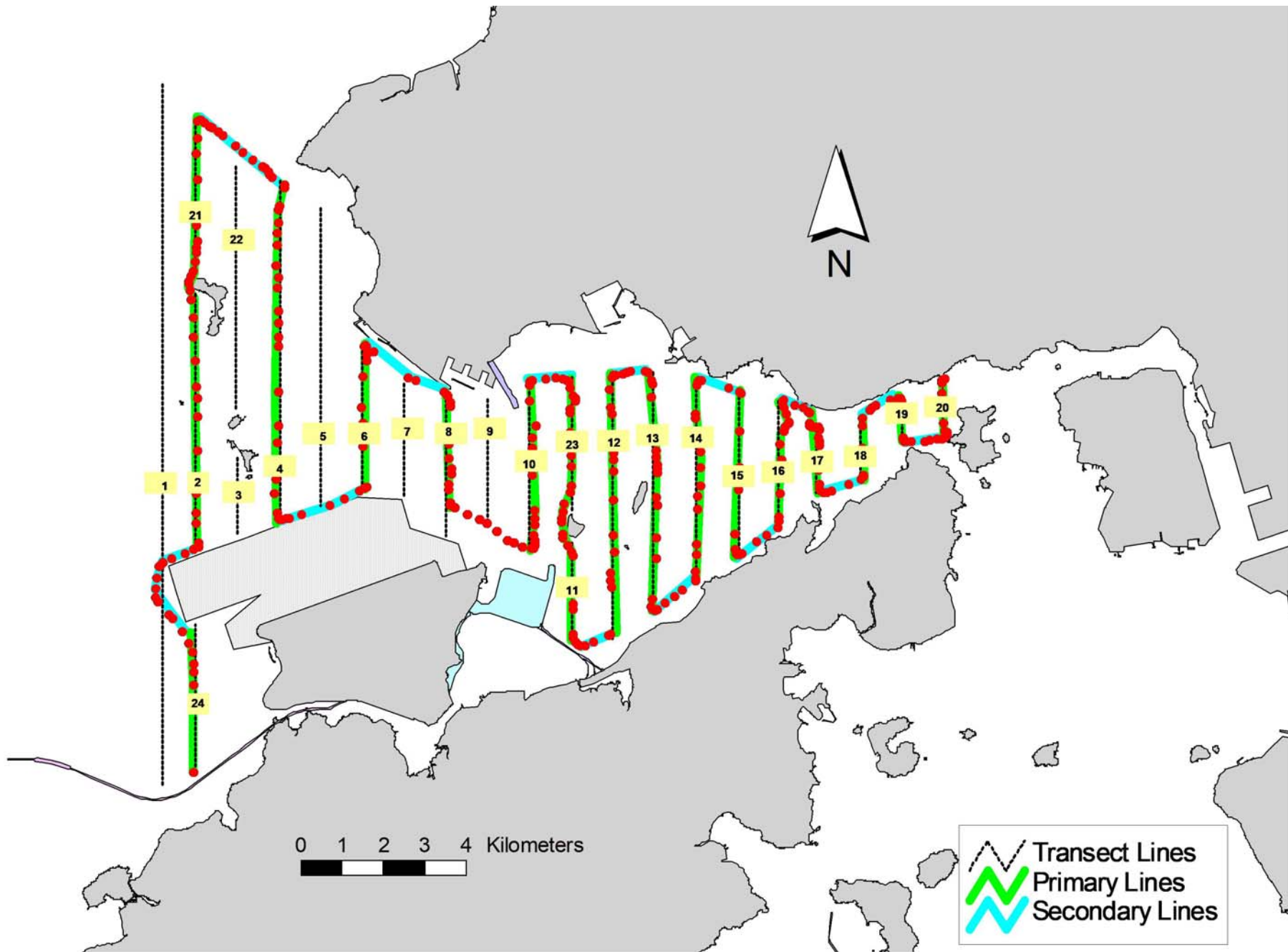


Figure 4. Survey Route on October 17th, 2017

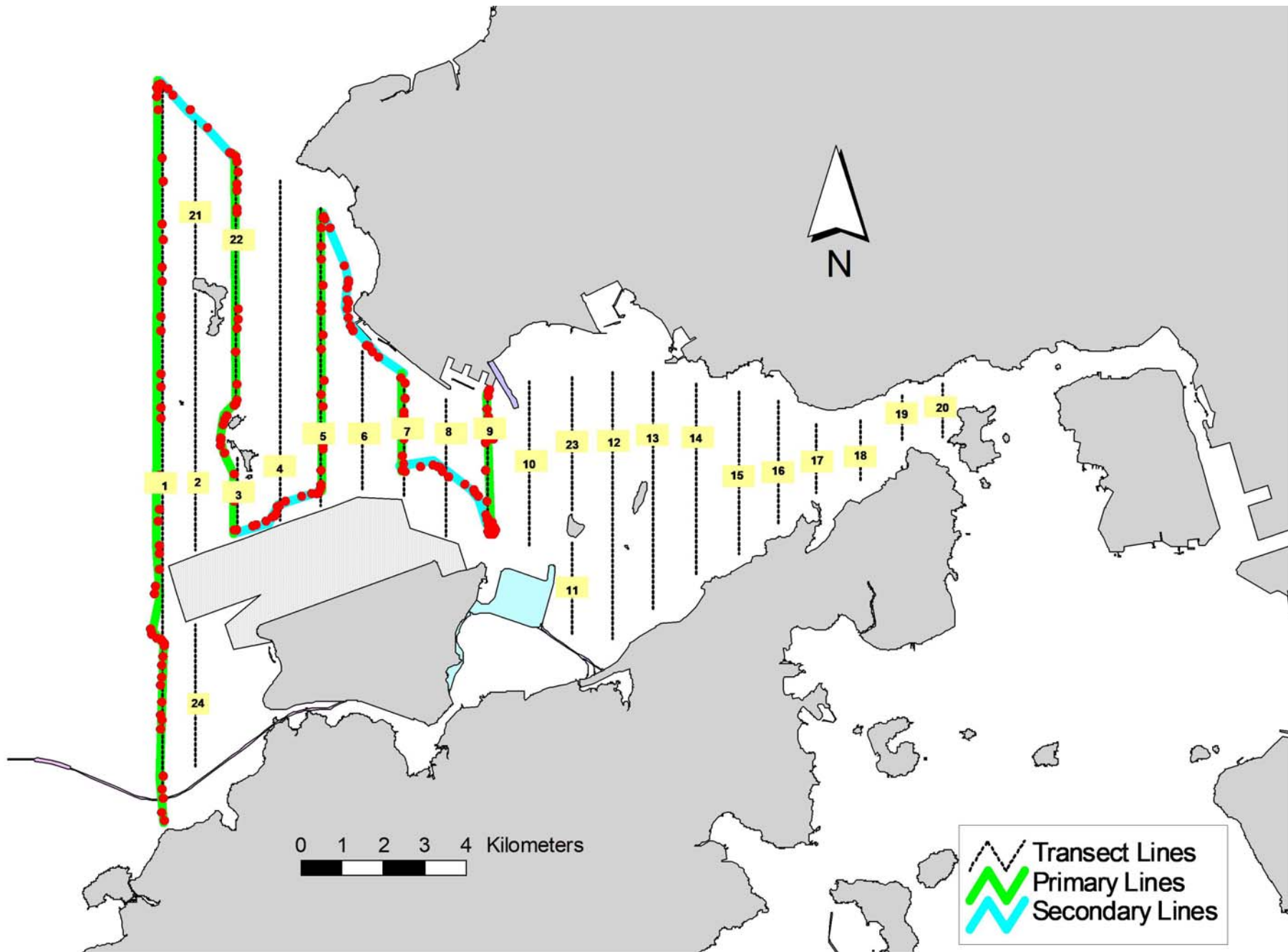


Figure 5. Survey Route on October 19th, 2017

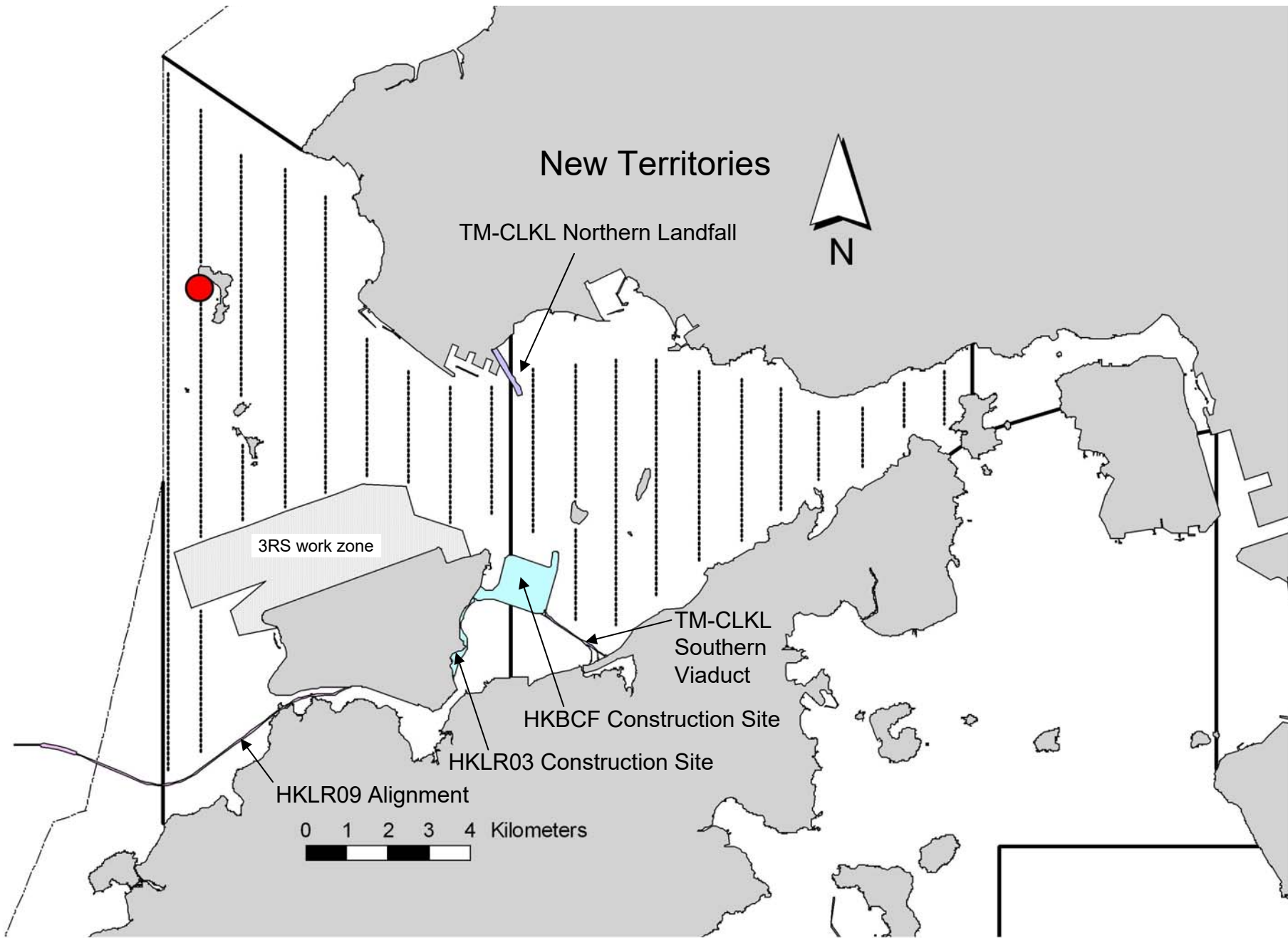


Figure 6. Distribution of Chinese White Dolphin Sightings during October 2017 HKBCF Monitoring Surveys

Annex I. HKBCF Survey Effort Database (October 2017)

(Abbreviations: BEAU = Beaufort Sea State; P = Primary Line Effort; S = Secondary Line Effort)

DATE	AREA	BEAU	EFFORT	SEASON	VESSEL	TYPE	P/S
6-Oct-17	NW LANTAU	2	15.46	AUTUMN	STANDARD36826	HKBCF	P
6-Oct-17	NW LANTAU	3	19.54	AUTUMN	STANDARD36826	HKBCF	P
6-Oct-17	NW LANTAU	2	7.20	AUTUMN	STANDARD36826	HKBCF	S
6-Oct-17	NW LANTAU	3	6.20	AUTUMN	STANDARD36826	HKBCF	S
6-Oct-17	NE LANTAU	2	16.90	AUTUMN	STANDARD36826	HKBCF	P
6-Oct-17	NE LANTAU	3	18.40	AUTUMN	STANDARD36826	HKBCF	P
6-Oct-17	NE LANTAU	2	7.60	AUTUMN	STANDARD36826	HKBCF	S
6-Oct-17	NE LANTAU	3	6.40	AUTUMN	STANDARD36826	HKBCF	S
12-Oct-17	NW LANTAU	2	19.17	AUTUMN	STANDARD36826	HKBCF	P
12-Oct-17	NW LANTAU	3	6.73	AUTUMN	STANDARD36826	HKBCF	P
12-Oct-17	NW LANTAU	2	5.59	AUTUMN	STANDARD36826	HKBCF	S
12-Oct-17	NW LANTAU	3	4.33	AUTUMN	STANDARD36826	HKBCF	S
17-Oct-17	NW LANTAU	2	11.40	AUTUMN	STANDARD36826	HKBCF	P
17-Oct-17	NW LANTAU	3	14.40	AUTUMN	STANDARD36826	HKBCF	P
17-Oct-17	NW LANTAU	2	3.90	AUTUMN	STANDARD36826	HKBCF	S
17-Oct-17	NW LANTAU	3	6.90	AUTUMN	STANDARD36826	HKBCF	S
17-Oct-17	NE LANTAU	2	36.66	AUTUMN	STANDARD36826	HKBCF	P
17-Oct-17	NE LANTAU	2	12.04	AUTUMN	STANDARD36826	HKBCF	S
19-Oct-17	NW LANTAU	2	13.37	AUTUMN	STANDARD36826	HKBCF	P
19-Oct-17	NW LANTAU	3	17.70	AUTUMN	STANDARD36826	HKBCF	P
19-Oct-17	NW LANTAU	4	1.20	AUTUMN	STANDARD36826	HKBCF	P
19-Oct-17	NW LANTAU	2	7.63	AUTUMN	STANDARD36826	HKBCF	S
19-Oct-17	NW LANTAU	3	10.20	AUTUMN	STANDARD36826	HKBCF	S

Annex II. HKBCF Chinese White Dolphin Sighting Database (October 2017)

(Abberviations: STG# = Sighting Number; HRD SZ = Dolphin Herd Size; BEAU = Beaufort Sea State; PSD = Perpendicular Distance;
BOAT ASSOC. = Fishing Boat Association; P/S: Sighting Made on Primary/Secondary Line\$)

DATE	STG #	TIME	HRD SZ	AREA	BEAU	PSD	EFFORT	TYPE	NORTHING	EASTING	SEASON	BOAT ASSOC.	P/S
12-Oct-17	1	1158	12	NW LANTAU	2	460	ON	HKBCF	826486	805415	AUTUMN	NONE	S

Annex III. Individual dolphins identified during HKBCF monitoring surveys in October 2017

ID#	DATE	STG#	AREA
NL12	12/10/17	1	NW LANTAU
NL104	12/10/17	1	NW LANTAU
NL182	12/10/17	1	NW LANTAU
NL233	12/10/17	1	NW LANTAU
NL280	12/10/17	1	NW LANTAU
NL317	12/10/17	1	NW LANTAU
NL320	12/10/17	1	NW LANTAU
NL321	12/10/17	1	NW LANTAU
WL188	12/10/17	1	NW LANTAU



Annex IV. Photographs of Identified Individual Dolphins in October 2017 (HKBCF surveys)