

Figure 1. Transect Line Layout in Northwest and Northeast Lantau Survey Areas

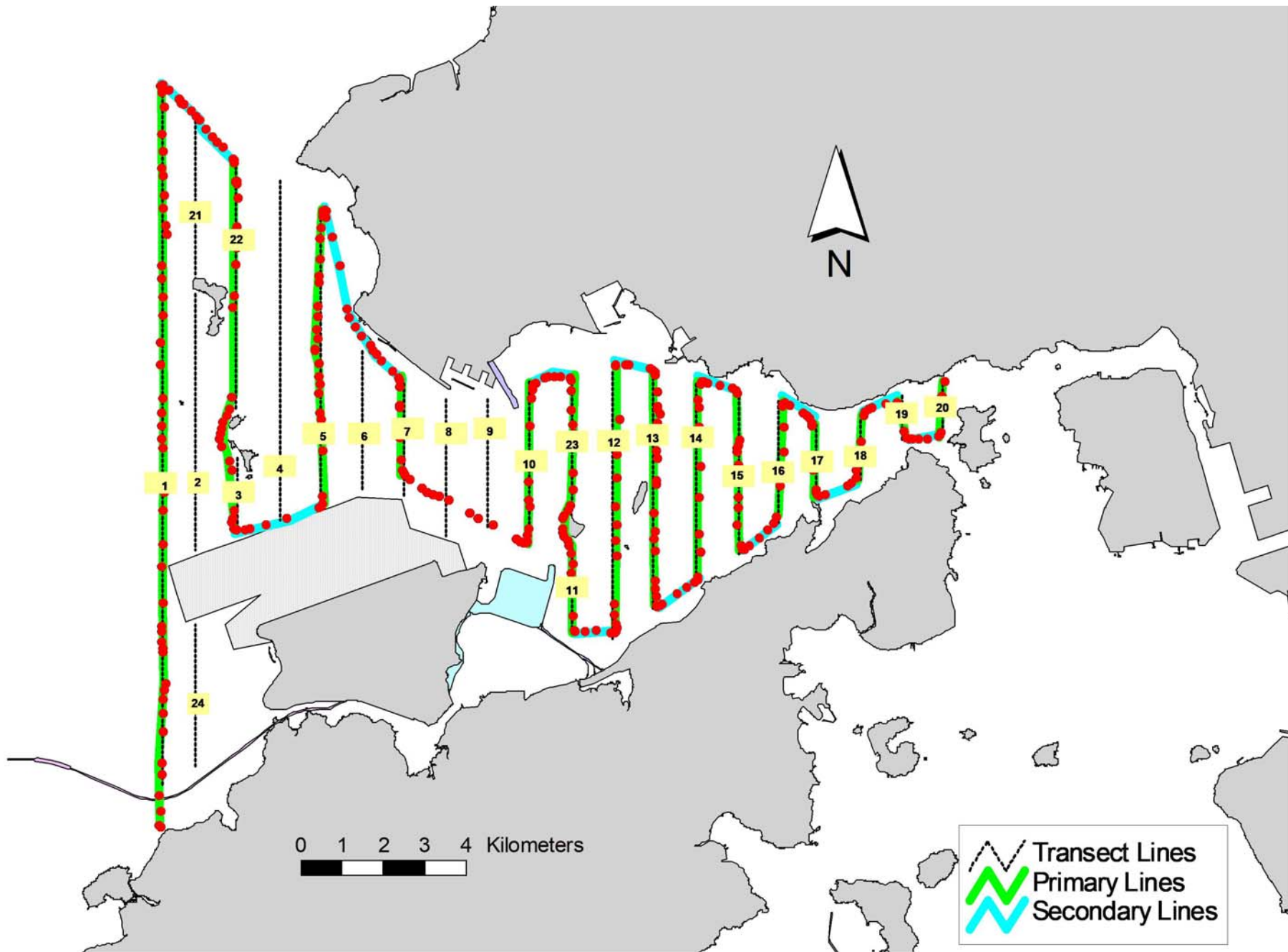


Figure 2. Survey Route on November 6th, 2017

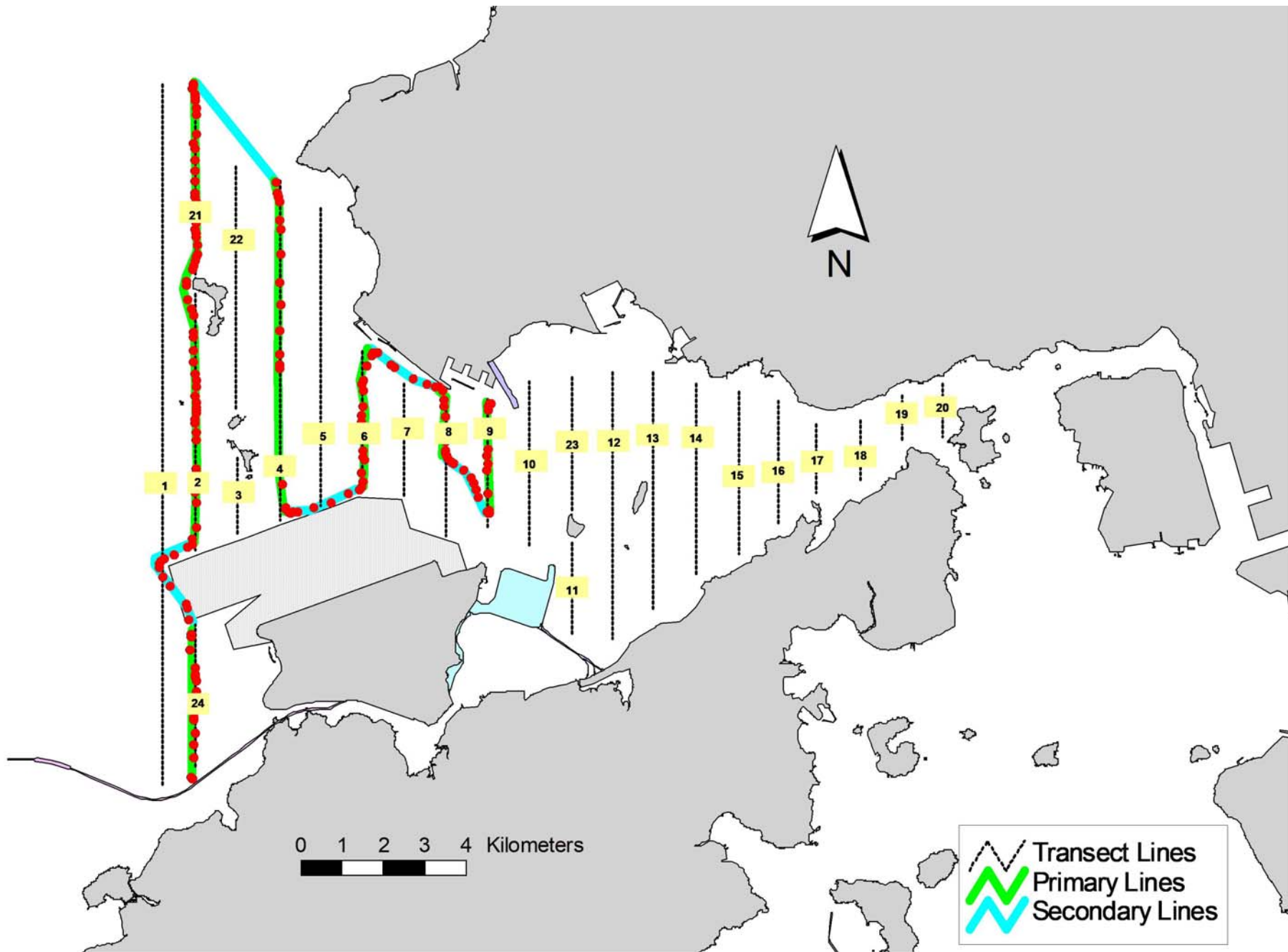


Figure 3. Survey Route on November 14th, 2017

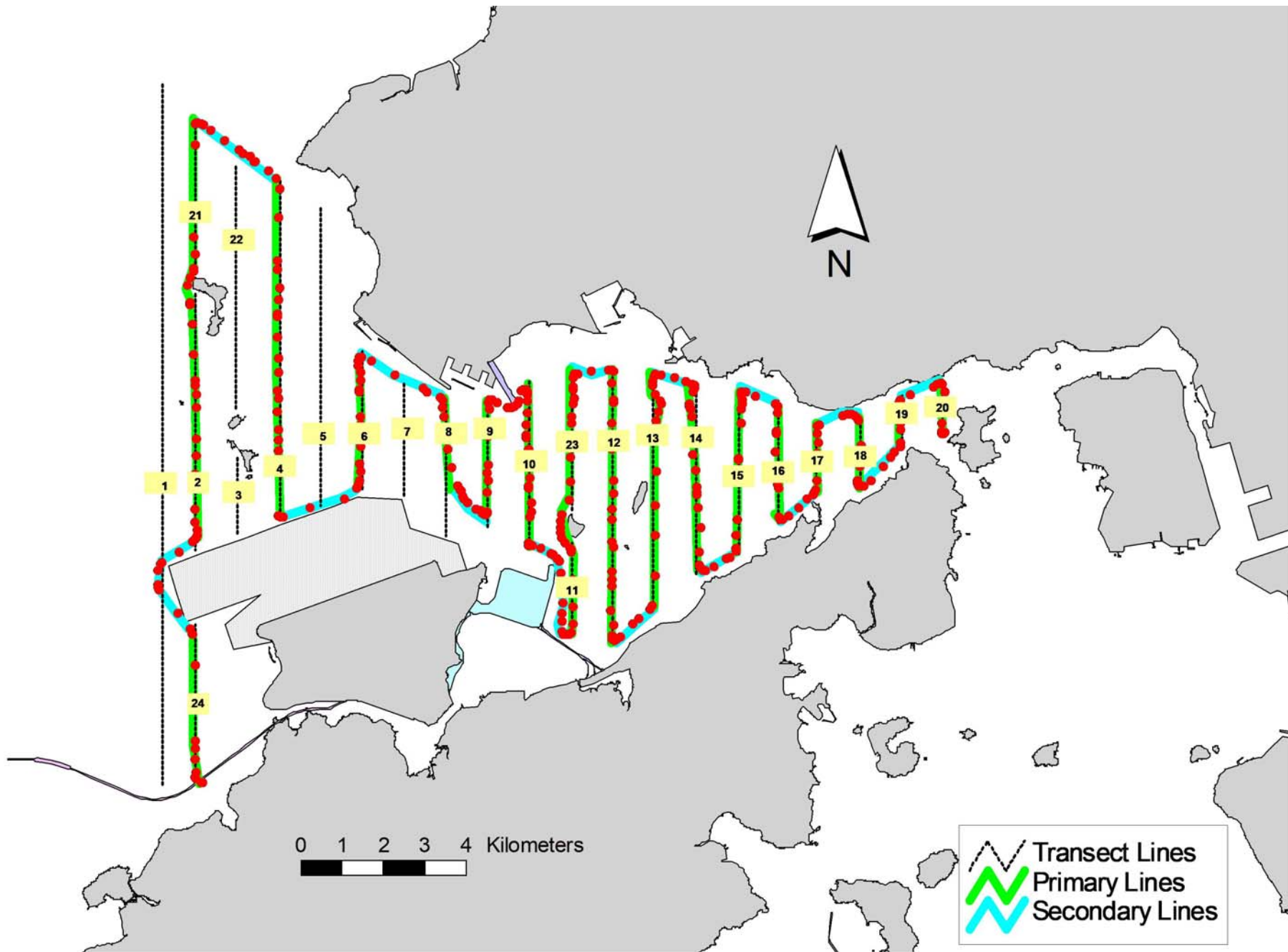


Figure 4. Survey Route on November 23rd, 2017

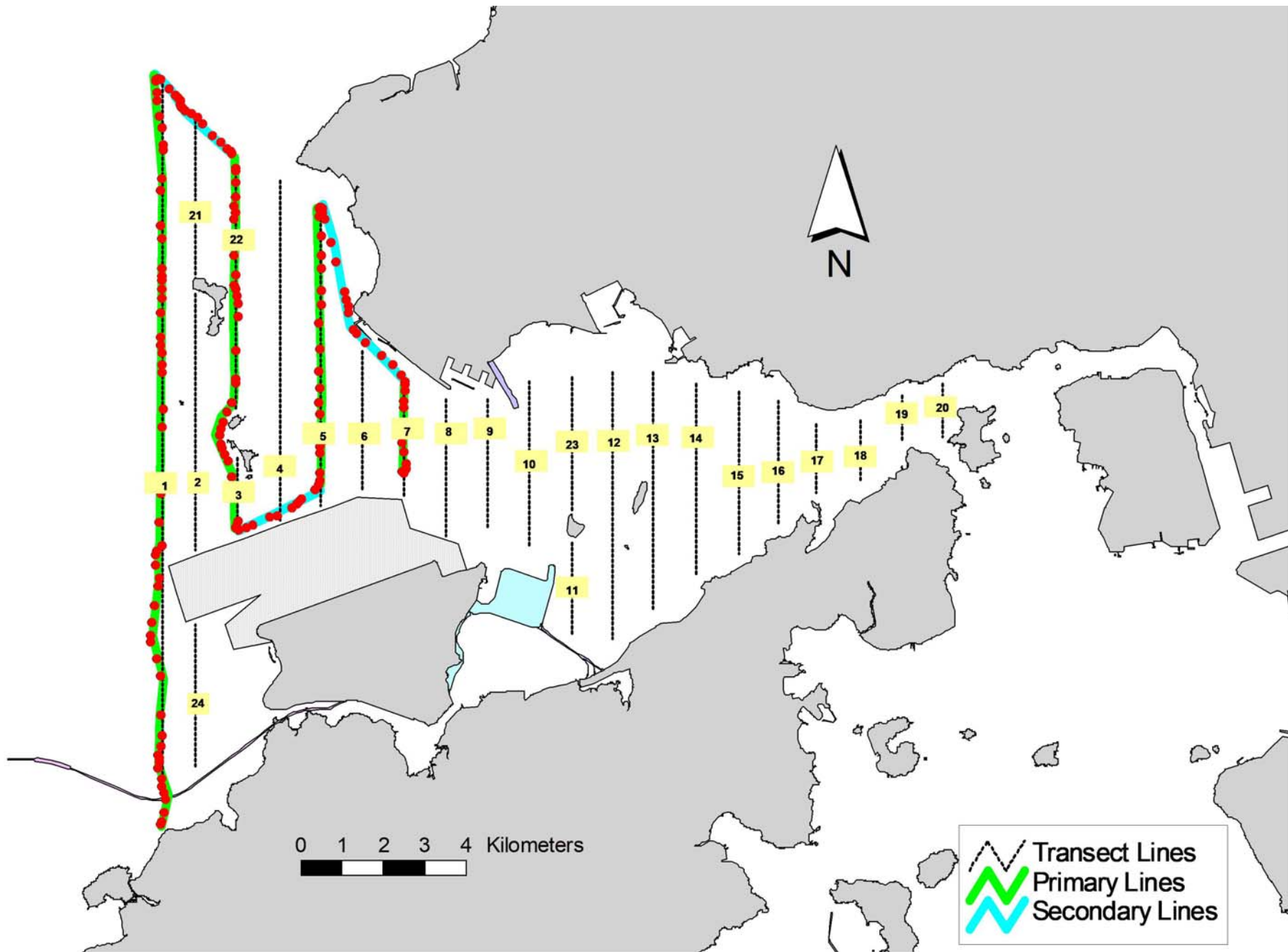


Figure 5. Survey Route on November 28th, 2017

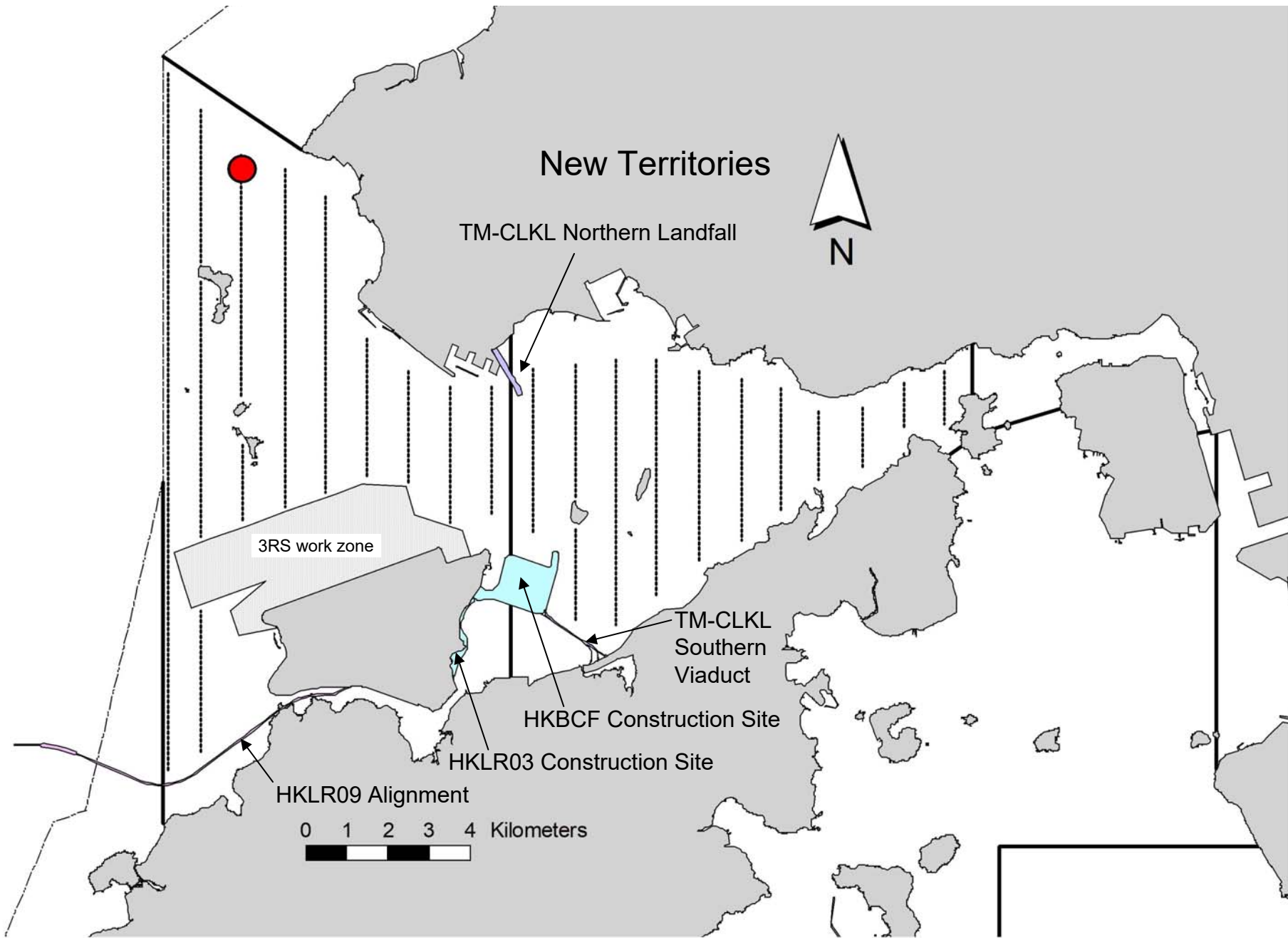


Figure 6. Distribution of Chinese White Dolphin Sightings during November 2017 HKBCF Monitoring Surveys

Annex I. HKBCF Survey Effort Database (November 2017)

(Abbreviations: BEAU = Beaufort Sea State; P = Primary Line Effort; S = Secondary Line Effort)

DATE	AREA	BEAU	EFFORT	SEASON	VESSEL	TYPE	P/S
6-Nov-17	NW LANTAU	2	10.92	AUTUMN	STANDARD36826	HKBCF	P
6-Nov-17	NW LANTAU	3	21.13	AUTUMN	STANDARD36826	HKBCF	P
6-Nov-17	NW LANTAU	2	7.10	AUTUMN	STANDARD36826	HKBCF	S
6-Nov-17	NW LANTAU	3	4.45	AUTUMN	STANDARD36826	HKBCF	S
6-Nov-17	NE LANTAU	1	4.96	AUTUMN	STANDARD36826	HKBCF	P
6-Nov-17	NE LANTAU	2	28.51	AUTUMN	STANDARD36826	HKBCF	P
6-Nov-17	NE LANTAU	3	2.80	AUTUMN	STANDARD36826	HKBCF	P
6-Nov-17	NE LANTAU	1	2.40	AUTUMN	STANDARD36826	HKBCF	S
6-Nov-17	NE LANTAU	2	7.23	AUTUMN	STANDARD36826	HKBCF	S
6-Nov-17	NE LANTAU	3	1.00	AUTUMN	STANDARD36826	HKBCF	S
14-Nov-17	NW LANTAU	2	12.06	AUTUMN	STANDARD36826	HKBCF	P
14-Nov-17	NW LANTAU	3	14.63	AUTUMN	STANDARD36826	HKBCF	P
14-Nov-17	NW LANTAU	2	4.60	AUTUMN	STANDARD36826	HKBCF	S
14-Nov-17	NW LANTAU	3	5.11	AUTUMN	STANDARD36826	HKBCF	S
23-Nov-17	NW LANTAU	3	16.80	AUTUMN	STANDARD36826	HKBCF	P
23-Nov-17	NW LANTAU	4	10.19	AUTUMN	STANDARD36826	HKBCF	P
23-Nov-17	NW LANTAU	2	1.00	AUTUMN	STANDARD36826	HKBCF	S
23-Nov-17	NW LANTAU	3	6.61	AUTUMN	STANDARD36826	HKBCF	S
23-Nov-17	NW LANTAU	4	4.40	AUTUMN	STANDARD36826	HKBCF	S
23-Nov-17	NE LANTAU	2	18.00	AUTUMN	STANDARD36826	HKBCF	P
23-Nov-17	NE LANTAU	3	17.50	AUTUMN	STANDARD36826	HKBCF	P
23-Nov-17	NE LANTAU	4	0.70	AUTUMN	STANDARD36826	HKBCF	P
23-Nov-17	NE LANTAU	2	6.00	AUTUMN	STANDARD36826	HKBCF	S
23-Nov-17	NE LANTAU	3	7.40	AUTUMN	STANDARD36826	HKBCF	S
28-Nov-17	NW LANTAU	2	21.36	AUTUMN	STANDARD36826	HKBCF	P
28-Nov-17	NW LANTAU	3	12.50	AUTUMN	STANDARD36826	HKBCF	P
28-Nov-17	NW LANTAU	2	10.14	AUTUMN	STANDARD36826	HKBCF	S

Annex II. HKBCF Chinese White Dolphin Sighting Database (November 2017)

(Abbreviations: STG# = Sighting Number; HRD SZ = Dolphin Herd Size; BEAU = Beaufort Sea State; PSD = Perpendicular Distance; BOAT ASSOC. = Fishing Boat Association; P/S: Sighting Made on Primary/Secondary Line)

DATE	STG #	TIME	HRD SZ	AREA	BEAU	PSD	EFFORT	TYPE	NORTHING	EASTING	SEASON	BOAT ASSOC.	P/S
6-Nov-17	1	1133	1	NW LANTAU	2	285	ON	HKBCF	829220	806451	AUTUMN	NONE	P

Annex III. Individual dolphins identified during HKBCF monitoring surveys in November 2017

ID#	DATE	STG#	AREA
CH34	06/11/17	1	NW LANTAU



Annex IV. Photograph of Identified Individual Dolphin in November 2017 (HKBCF surveys)