

Figure 1. Transect Line Layout in Northwest and Northeast Lantau Survey Areas

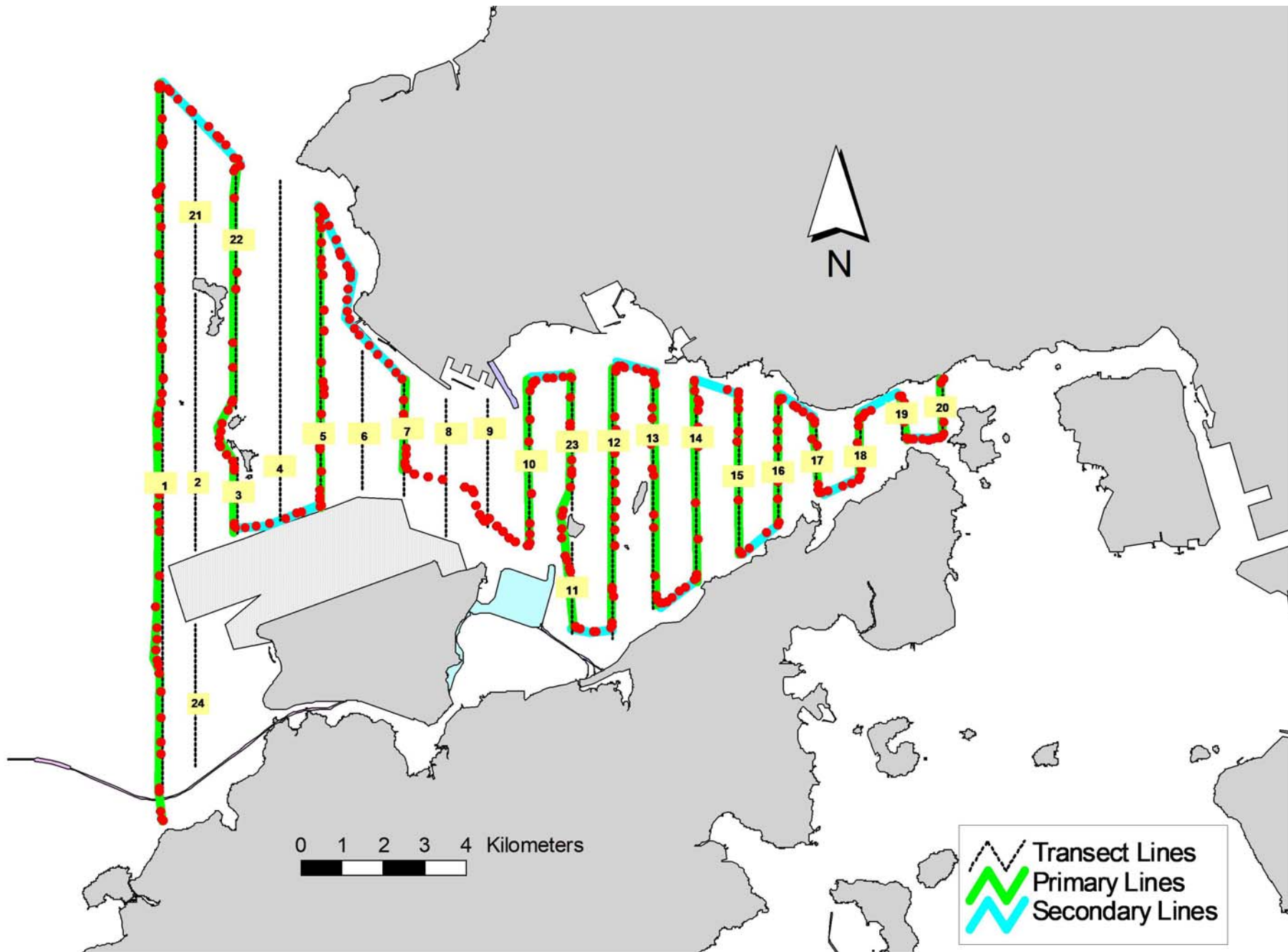


Figure 2. Survey Route on December 1st, 2017

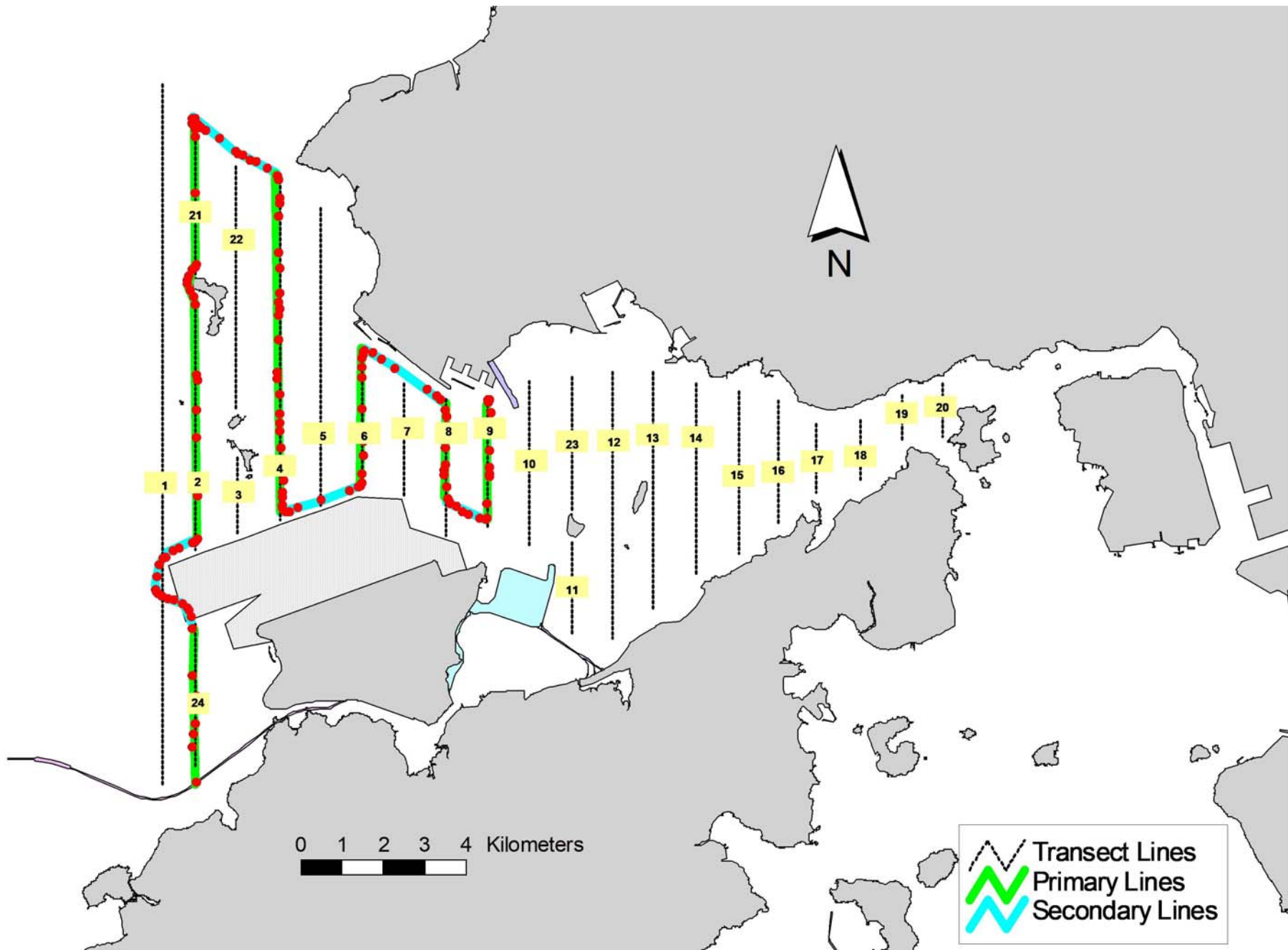


Figure 3. Survey Route on December 7th, 2017

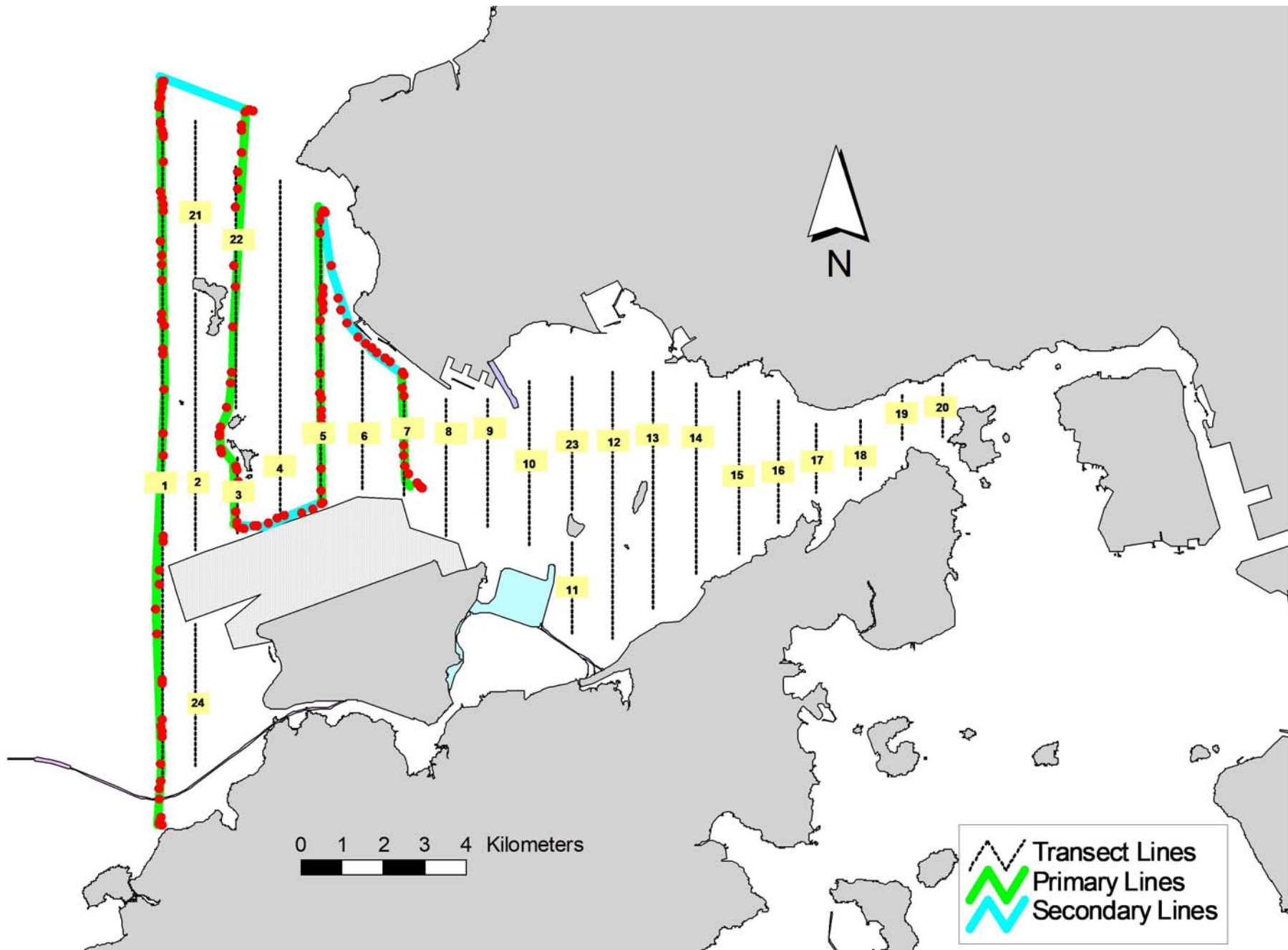


Figure 4. Survey Route on December 14th, 2017

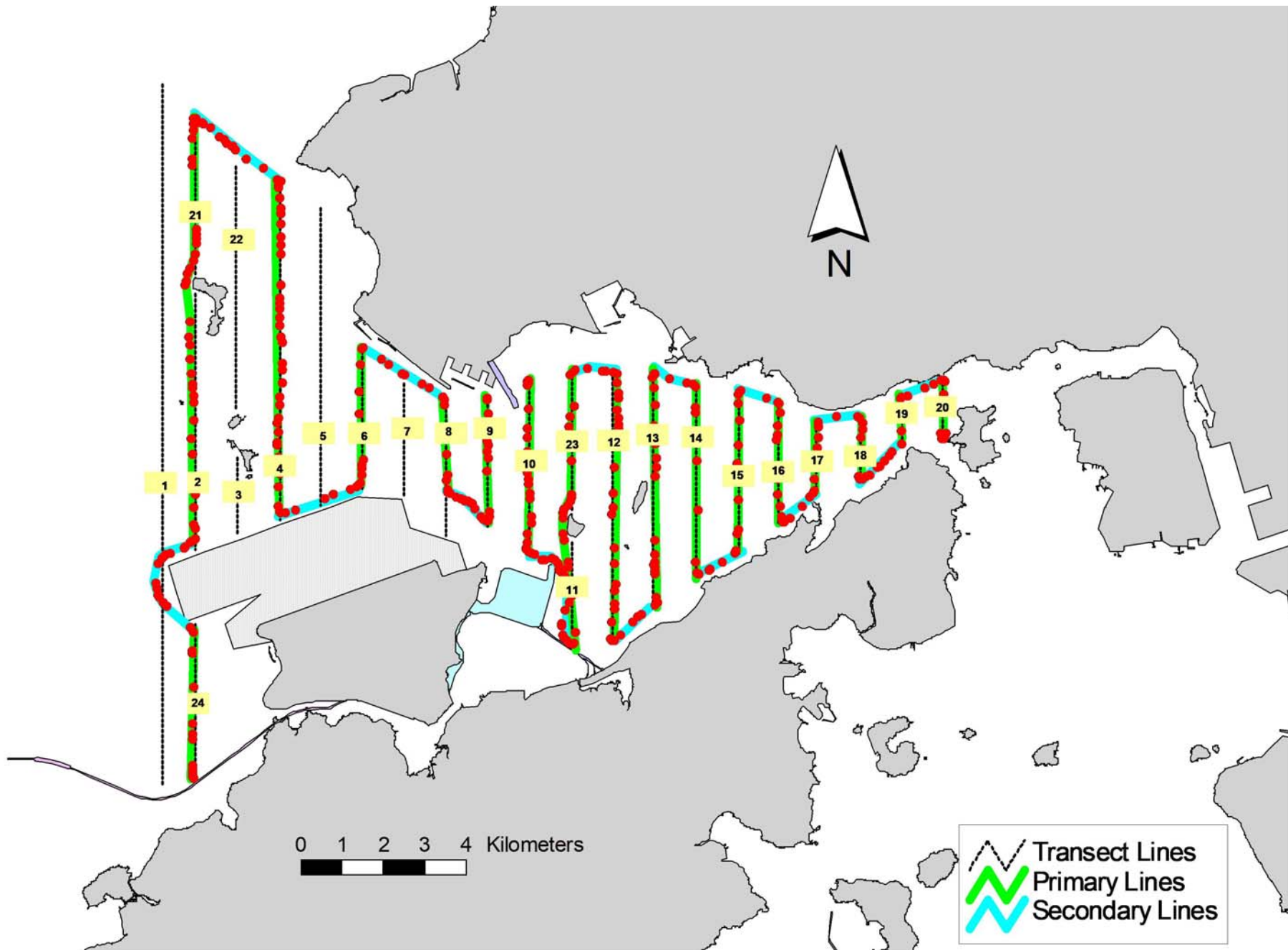


Figure 5. Survey Route on December 19th, 2017

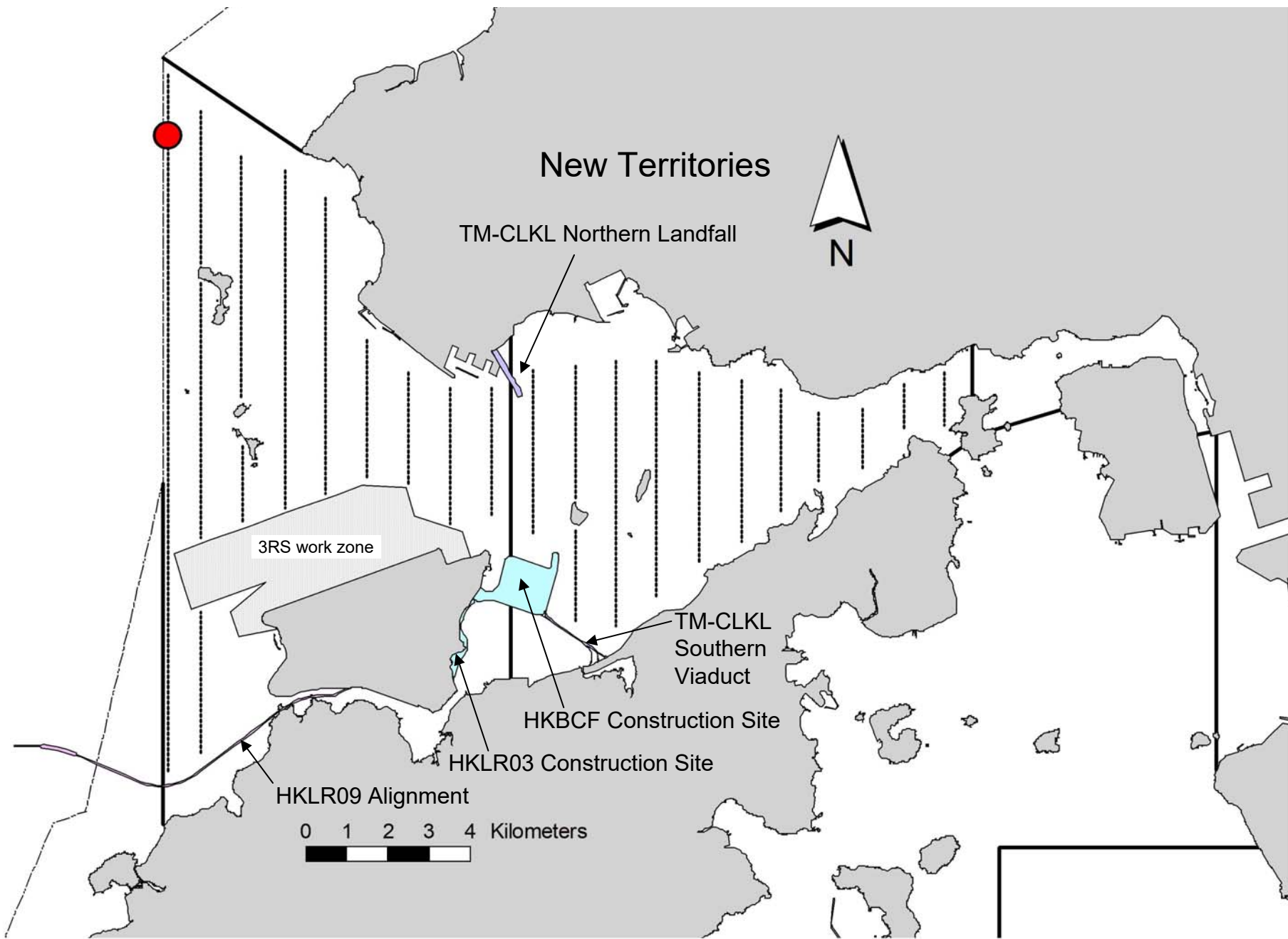


Figure 6. Distribution of Chinese White Dolphin Sightings during December 2017 HKBCF Monitoring Surveys

Appendix I. HKBCF Survey Effort Database (December 2017)

(Abbreviations: BEAU = Beaufort Sea State; P = Primary Line Effort; S = Secondary Line Effort)

DATE	AREA	BEAU	EFFORT	SEASON	VESSEL	TYPE	P/S
1-Dec-17	NW LANTAU	2	7.28	WINTER	STANDARD36826	HKBCF	P
1-Dec-17	NW LANTAU	3	25.26	WINTER	STANDARD36826	HKBCF	P
1-Dec-17	NW LANTAU	2	3.52	WINTER	STANDARD36826	HKBCF	S
1-Dec-17	NW LANTAU	3	7.49	WINTER	STANDARD36826	HKBCF	S
1-Dec-17	NE LANTAU	1	3.60	WINTER	STANDARD36826	HKBCF	P
1-Dec-17	NE LANTAU	2	31.89	WINTER	STANDARD36826	HKBCF	P
1-Dec-17	NE LANTAU	2	11.81	WINTER	STANDARD36826	HKBCF	S
7-Dec-17	NW LANTAU	1	6.35	WINTER	STANDARD36826	HKBCF	P
7-Dec-17	NW LANTAU	2	19.51	WINTER	STANDARD36826	HKBCF	P
7-Dec-17	NW LANTAU	3	3.10	WINTER	STANDARD36826	HKBCF	P
7-Dec-17	NW LANTAU	1	5.14	WINTER	STANDARD36826	HKBCF	S
7-Dec-17	NW LANTAU	2	5.90	WINTER	STANDARD36826	HKBCF	S
14-Dec-17	NW LANTAU	1	1.60	WINTER	STANDARD36826	HKBCF	P
14-Dec-17	NW LANTAU	2	29.73	WINTER	STANDARD36826	HKBCF	P
14-Dec-17	NW LANTAU	3	1.93	WINTER	STANDARD36826	HKBCF	P
14-Dec-17	NW LANTAU	2	8.24	WINTER	STANDARD36826	HKBCF	S
19-Dec-17	NW LANTAU	3	10.00	WINTER	STANDARD36826	HKBCF	P
19-Dec-17	NW LANTAU	4	17.61	WINTER	STANDARD36826	HKBCF	P
19-Dec-17	NW LANTAU	2	2.40	WINTER	STANDARD36826	HKBCF	S
19-Dec-17	NW LANTAU	3	4.90	WINTER	STANDARD36826	HKBCF	S
19-Dec-17	NW LANTAU	4	5.09	WINTER	STANDARD36826	HKBCF	S
19-Dec-17	NE LANTAU	1	1.40	WINTER	STANDARD36826	HKBCF	P
19-Dec-17	NE LANTAU	2	20.79	WINTER	STANDARD36826	HKBCF	P
19-Dec-17	NE LANTAU	3	14.34	WINTER	STANDARD36826	HKBCF	P
19-Dec-17	NE LANTAU	2	7.82	WINTER	STANDARD36826	HKBCF	S
19-Dec-17	NE LANTAU	3	6.85	WINTER	STANDARD36826	HKBCF	S

Appendix II. HKBCF Chinese White Dolphin Sighting Database (December 2017)

(Abbreviations: STG# = Sighting Number; HRD SZ = Dolphin Herd Size; BEAU = Beaufort Sea State; PSD = Perpendicular Distance; BOAT ASSOC. = Fishing Boat Association; P/S: Sighting Made on Primary/Secondary Line)

DATE	STG #	TIME	HRD SZ	AREA	BEAU	PSD	EFFORT	TYPE	NORTHING	EASTING	SEASON	BOAT ASSOC.	P/S
1-Dec-17	1	1125	9	NW LANTAU	2	1147	ON	HKBCF	829998	804640	WINTER	NONE	P

Appendix III. Individual dolphins identified during HKBCF monitoring surveys in December 2017

ID#	DATE	STG#	AREA
CH34	01/12/17	1	NW LANTAU
NL210	01/12/17	1	NW LANTAU
NL233	01/12/17	1	NW LANTAU
NL280	01/12/17	1	NW LANTAU
WL317	01/12/17	1	NW LANTAU

CH34_20171201_1



NL210_20171201_1



NL233_20171201_1



NL280_20171201_1



NL317_20171201_1



Appendix IV. Photographs of Identified Individual Dolphins in December 2017 (HKBCF surveys)