Air Quality Monitoring Data

Project	Date (yyyy-mm-dd)	Station	Time	Parameter	Results	Unit
HKBCF	2018-03-05	AMS2 Tung Chung Pier	13:21	1-hr TSP	22	μg/m^3
HKBCF	2018-03-05	AMS2 Tung Chung Pier	14:21	1-hr TSP	14	μg/m^3
HKBCF	2018-03-05	AMS2 Tung Chung Pier	15:21	1-hr TSP	13	μg/m^3
HKBCF	2018-03-09	AMS2 Tung Chung Pier	12:59	1-hr TSP	22	μg/m^3
HKBCF	2018-03-09	AMS2 Tung Chung Pier	13:59	1-hr TSP	31	μg/m^3
HKBCF	2018-03-09	AMS2 Tung Chung Pier	14:59	1-hr TSP	30	μg/m^3
HKBCF	2018-03-12	AMS2 Tung Chung Pier	13:00	1-hr TSP	23	μg/m^3
HKBCF	2018-03-12	AMS2 Tung Chung Pier	14:00	1-hr TSP	19	μg/m^3
HKBCF	2018-03-12	AMS2 Tung Chung Pier	15:00	1-hr TSP	22	μg/m^3
HKBCF	2018-03-16	AMS2 Tung Chung Pier	13:06	1-hr TSP	60	μg/m^3
HKBCF	2018-03-16	AMS2 Tung Chung Pier	14:06	1-hr TSP	36	μg/m^3
HKBCF	2018-03-16	AMS2 Tung Chung Pier	15:06	1-hr TSP	26	μg/m^3
HKBCF	2018-03-22	AMS2 Tung Chung Pier	13:39	1-hr TSP	33	μg/m^3
HKBCF	2018-03-22	AMS2 Tung Chung Pier	14:39	1-hr TSP	35	μg/m^3
HKBCF	2018-03-22	AMS2 Tung Chung Pier	15:39	1-hr TSP	29	μg/m^3
HKBCF	2018-03-28	AMS2 Tung Chung Pier	12:57	1-hr TSP	139	μg/m^3
HKBCF	2018-03-28	AMS2 Tung Chung Pier	13:57	1-hr TSP	133	μg/m^3
HKBCF	2018-03-28	AMS2 Tung Chung Pier	14:57	1-hr TSP	139	μg/m^3
HKBCF	2018-03-02	AMS2 Tung Chung Pier	09:30	24-hr TSP	58	μg/m^3
HKBCF	2018-03-08	AMS2 Tung Chung Pier	12:30	24-hr TSP	47	μg/m^3
HKBCF	2018-03-16	AMS2 Tung Chung Pier	16:50	24-hr TSP	64	μg/m^3
HKBCF	2018-03-20	AMS2 Tung Chung Pier	12:45	24-hr TSP	74	μg/m^3
HKBCF	2018-03-26	AMS2 Tung Chung Pier	09:05	24-hr TSP	103	μg/m^3
HKBCF	2018-03-29	AMS2 Tung Chung Pier	15:15	24-hr TSP	56	μg/m^3

Air Quality Monitoring Data

Project	Date (yyyy-mm-dd)	Station	Time	Parameter	Results	Unit
HKBCF	2018-03-05	AMS3B Site Office	09:00	1-hr TSP	19	µg/m^3
HKBCF	2018-03-05	AMS3B Site Office	10:00	1-hr TSP	18	µg/m^3
HKBCF	2018-03-05	AMS3B Site Office	11:00	1-hr TSP	22	µg/m^3
HKBCF	2018-03-09	AMS3B Site Office	13:00	1-hr TSP	22	µg/m^3
HKBCF	2018-03-09	AMS3B Site Office	14:00	1-hr TSP	30	µg/m^3
HKBCF	2018-03-09	AMS3B Site Office	15:00	1-hr TSP	30	µg/m^3
HKBCF	2018-03-12	AMS3B Site Office	09:00	1-hr TSP	19	µg/m^3
HKBCF	2018-03-12	AMS3B Site Office	10:00	1-hr TSP	19	µg/m^3
HKBCF	2018-03-12	AMS3B Site Office	11:00	1-hr TSP	16	µg/m^3
HKBCF	2018-03-16	AMS3B Site Office	09:00	1-hr TSP	83	µg/m^3
HKBCF	2018-03-16	AMS3B Site Office	10:00	1-hr TSP	137	µg/m^3
HKBCF	2018-03-16	AMS3B Site Office	11:00	1-hr TSP	112	µg/m^3
HKBCF	2018-03-22	AMS3B Site Office	09:00	1-hr TSP	19	µg/m^3
HKBCF	2018-03-22	AMS3B Site Office	10:00	1-hr TSP	21	µg/m^3
HKBCF	2018-03-22	AMS3B Site Office	11:00	1-hr TSP	23	µg/m^3
HKBCF	2018-03-28	AMS3B Site Office	09:00	1-hr TSP	42	µg/m^3
HKBCF	2018-03-28	AMS3B Site Office	10:00	1-hr TSP	44	µg/m^3
HKBCF	2018-03-28	AMS3B Site Office	11:00	1-hr TSP	44	µg/m^3
HKBCF	2018-03-02	AMS3B Site Office	08:00	24-hr TSP	56	µg/m^3
HKBCF	2018-03-08	AMS3B Site Office	08:00	24-hr TSP	41	µg/m^3
HKBCF	2018-03-14	AMS3B Site Office	08:00	24-hr TSP	61	µg/m^3
HKBCF	2018-03-20	AMS3B Site Office	08:00	24-hr TSP	60	µg/m^3
HKBCF	2018-03-26	AMS3B Site Office	08:00	24-hr TSP	107	µg/m^3
HKBCF	2018-03-29	AMS3B Site Office	08:00	24-hr TSP	69	µg/m^3

Air Quality Monitoring Data

Project	Date (yyyy-mm-dd)	Station	Time	Parameter	Results	Unit
HKBCF	2018-03-01	AMS7B 3RS Site Office	13:50	1-hr TSP	37	μg/m^3
HKBCF	2018-03-01	AMS7B 3RS Site Office	14:50	1-hr TSP	31	μg/m^3
HKBCF	2018-03-01	AMS7B 3RS Site Office	15:50	1-hr TSP	44	μg/m^3
HKBCF	2018-03-07	AMS7B 3RS Site Office	13:50	1-hr TSP	33	μg/m^3
HKBCF	2018-03-07	AMS7B 3RS Site Office	14:50	1-hr TSP	33	μg/m^3
HKBCF	2018-03-07	AMS7B 3RS Site Office	15:50	1-hr TSP	27	μg/m^3
HKBCF	2018-03-13	AMS7B 3RS Site Office	13:50	1-hr TSP	31	μg/m^3
HKBCF	2018-03-13	AMS7B 3RS Site Office	14:50	1-hr TSP	21	μg/m^3
HKBCF	2018-03-13	AMS7B 3RS Site Office	15:50	1-hr TSP	25	μg/m^3
HKBCF	2018-03-19	AMS7B 3RS Site Office	13:50	1-hr TSP	33	μg/m^3
HKBCF	2018-03-19	AMS7B 3RS Site Office	14:50	1-hr TSP	42	μg/m^3
HKBCF	2018-03-19	AMS7B 3RS Site Office	15:50	1-hr TSP	47	μg/m^3
HKBCF	2018-03-23	AMS7B 3RS Site Office	14:00	1-hr TSP	29	μg/m^3
HKBCF	2018-03-23	AMS7B 3RS Site Office	15:00	1-hr TSP	30	μg/m^3
HKBCF	2018-03-23	AMS7B 3RS Site Office	16:00	1-hr TSP	35	μg/m^3
HKBCF	2018-03-29	AMS7B 3RS Site Office	09:08	1-hr TSP	52	μg/m^3
HKBCF	2018-03-29	AMS7B 3RS Site Office	10:08	1-hr TSP	54	μg/m^3
HKBCF	2018-03-29	AMS7B 3RS Site Office	11:08	1-hr TSP	50	μg/m^3
HKBCF	2018-03-05	AMS7B 3RS Site Office	08:00	24-hr TSP	125	μg/m^3
HKBCF	2018-03-09	AMS7B 3RS Site Office	08:00	24-hr TSP	102	μg/m^3
HKBCF	2018-03-12	AMS7B 3RS Site Office	08:00	24-hr TSP	92	μg/m^3
HKBCF	2018-03-16	AMS7B 3RS Site Office	08:00	24-hr TSP	118	μg/m^3
HKBCF	2018-03-22	AMS7B 3RS Site Office	08:00	24-hr TSP	129	ug/m3
HKBCF	2018-03-28	AMS7B 3RS Site Office	08:00	24-hr TSP	98	ug/m3

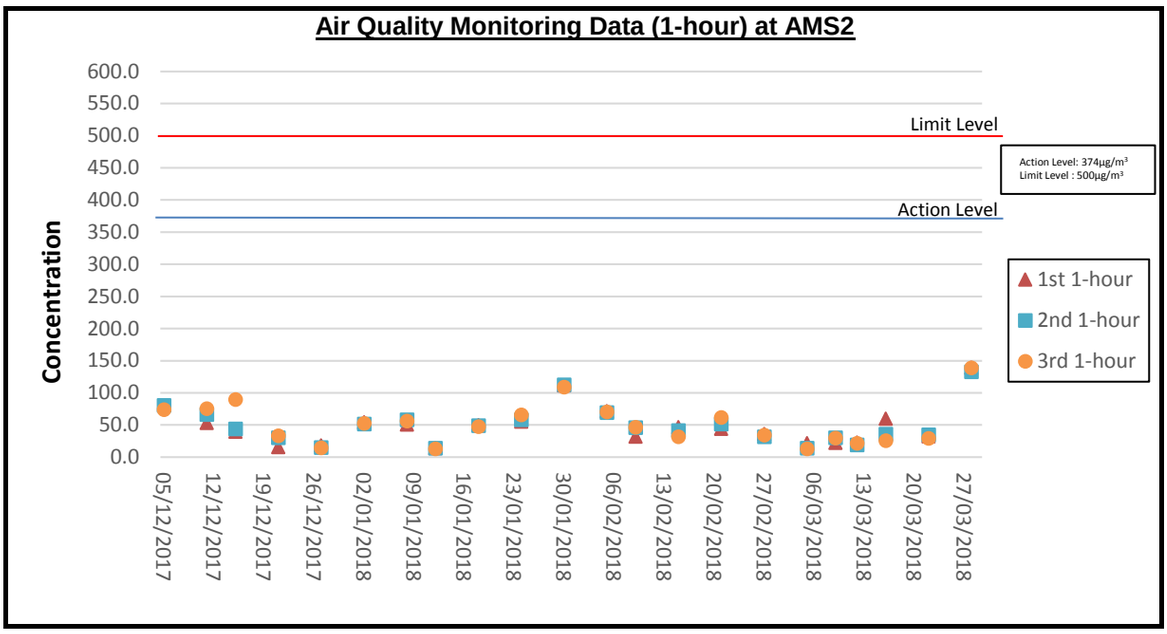
Air Quality Monitoring Data (1-hour) at AMS2
Concentration
600.0
550.0
500.0
450.0
400.0
350.0
300.0
250.0
200.0
150.0
100.0
50.0
0.0
Limit Level
Action Level
Action Level: 374µg/m³
Limit Level : 500µg/m³
1st 1-hour
2nd 1-hour
3rd 1-hour
05/12/2017
12/12/2017
19/12/2017
26/12/2017
02/01/2018
09/01/2018
16/01/2018
23/01/2018
30/01/2018
06/02/2018
13/02/2018
20/02/2018
27/02/2018
06/03/2018
13/03/2018
20/03/2018
27/03/2018

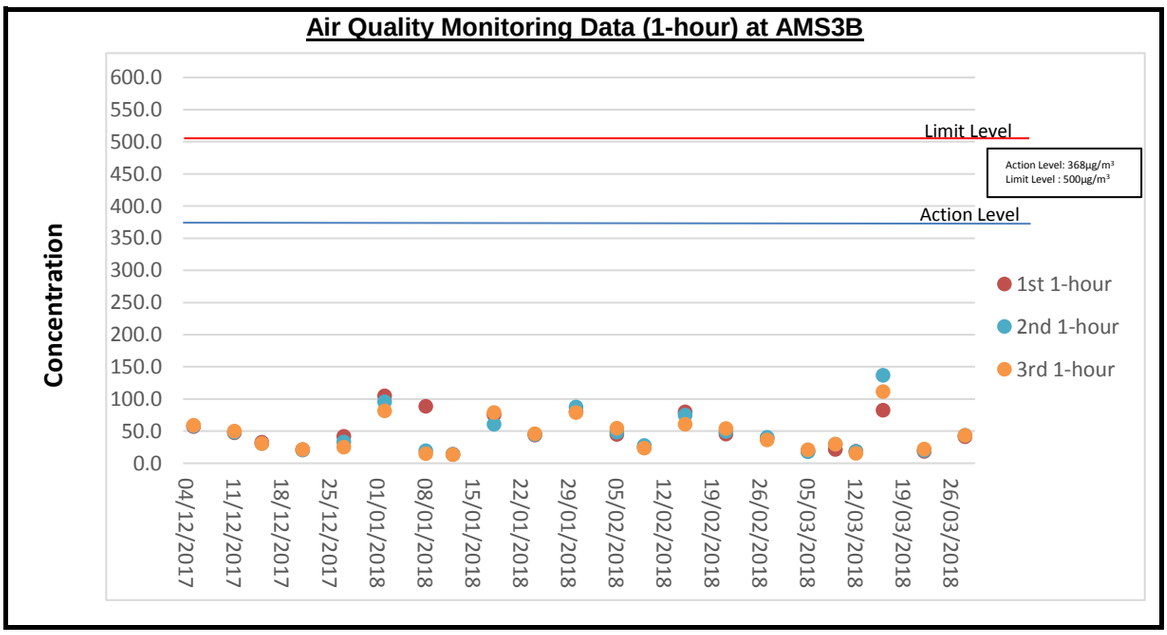
Air Quality Monitoring Data (1-hour) at AMS3B
Concentration
600.0
550.0
500.0
450.0
400.0
350.0
300.0
250.0
200.0
150.0
100.0
50.0
0.0
Limit Level
Action Level
Action Level: 368µg/m³
Limit Level : 500µg/m³
1st 1-hour
2nd 1-hour
3rd 1-hour
04/12/2017
11/12/2017
18/12/2017
25/12/2017
01/01/2018
08/01/2018
15/01/2018
22/01/2018
29/01/2018
05/02/2018
12/02/2018
19/02/2018
26/02/2018
05/03/2018
12/03/2018
19/03/2018
26/03/2018

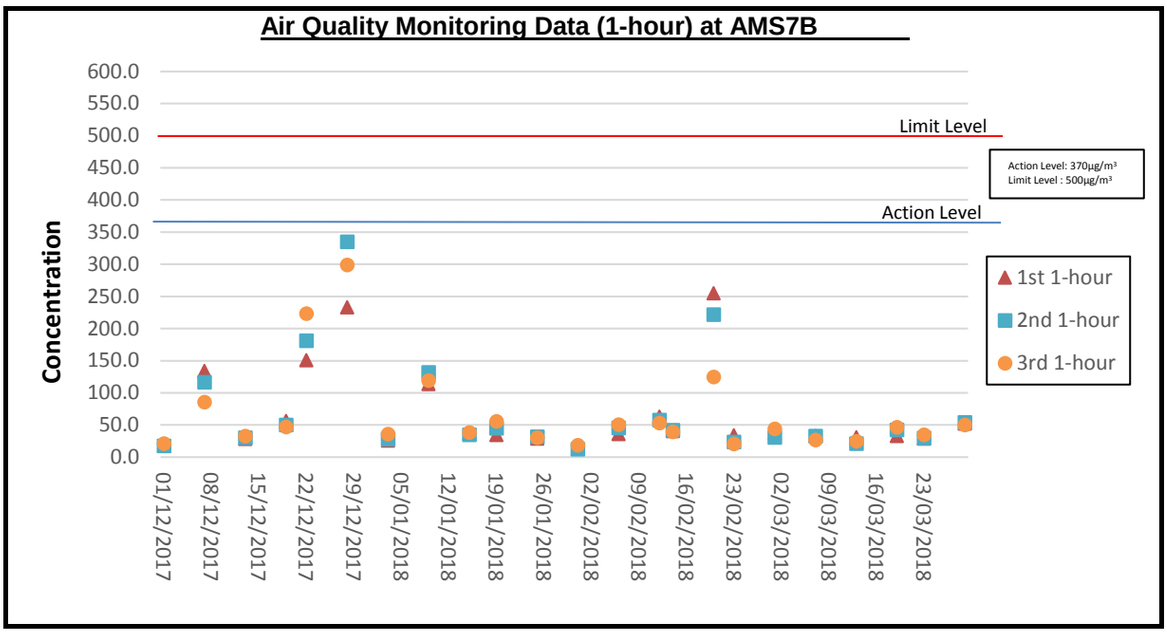
Air Quality Monitoring Data (1-hour) at AMS7B
Concentration
600.0
550.0
500.0
450.0
400.0
350.0
300.0
250.0
200.0
150.0
100.0
50.0
0.0
Limit Level
Action Level
Action Level: 370µg/m³
Limit Level : 500µg/m³
1st 1-hour
2nd 1-hour
3rd 1-hour
01/12/2017
08/12/2017
15/12/2017
22/12/2017
29/12/2017
05/01/2018
12/01/2018
19/01/2018
26/01/2018
02/02/2018
09/02/2018
16/02/2018
23/02/2018
02/03/2018
09/03/2018
16/03/2018
23/03/2018

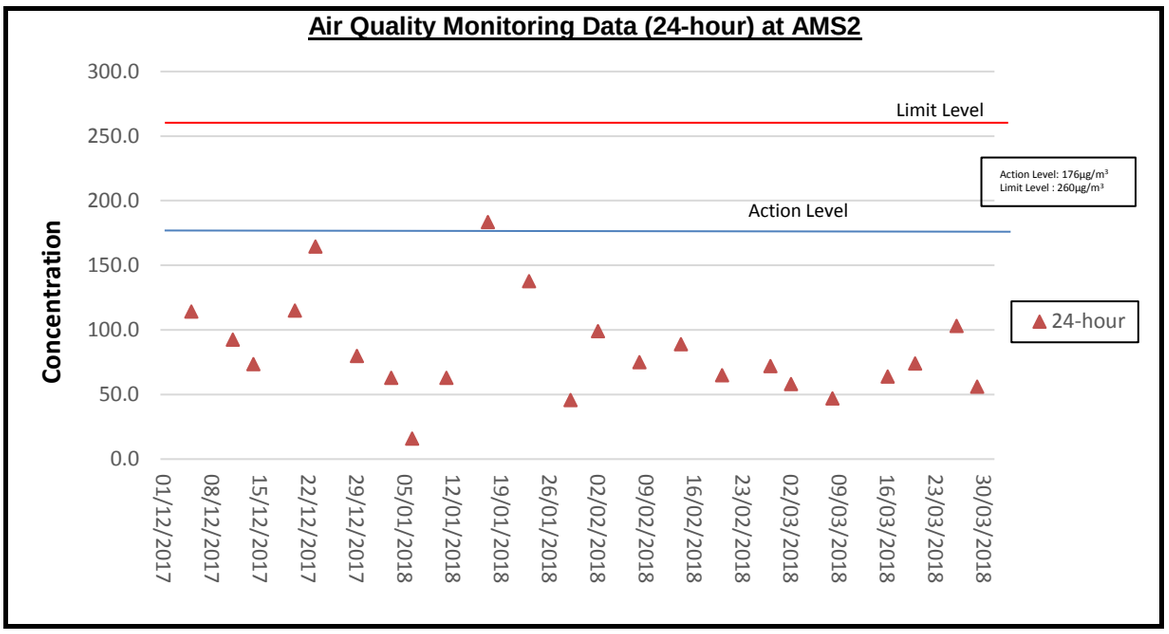
Air Quality Monitoring Data (24-hour) at AMS2
Concentration
300.0
250.0
200.0
150.0
100.0
50.0
0.0
Limit Level
Action Level
Action Level: 176µg/m³
Limit Level : 260µg/m³
24-hour
01/12/2017
08/12/2017
15/12/2017
22/12/2017
29/12/2017
05/01/2018
12/01/2018
19/01/2018
26/01/2018
02/02/2018
09/02/2018
16/02/2018
23/02/2018
02/03/2018
09/03/2018
16/03/2018
23/03/2018
30/03/2018

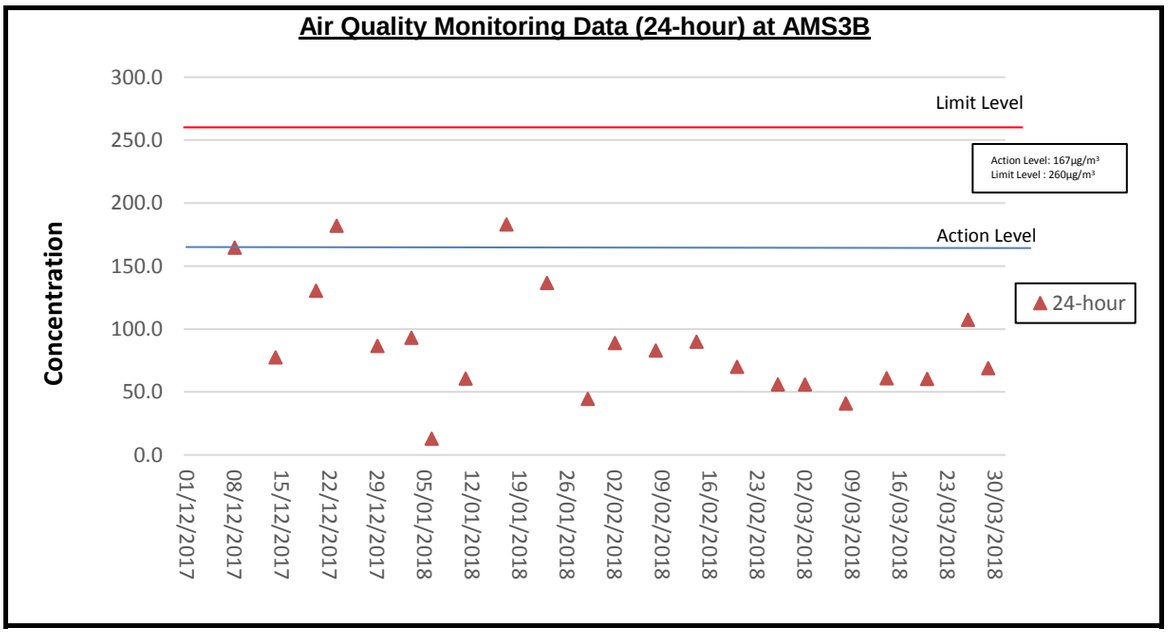
Air Quality Monitoring Data (24-hour) at AMS3B
Concentration
300.0
250.0
200.0
150.0
100.0
50.0
0.0
Limit Level
Action Level
Action Level: 167µg/m³
Limit Level : 260µg/m³
24-hour
01/12/2017
08/12/2017
15/12/2017
22/12/2017
29/12/2017
05/01/2018
12/01/2018
19/01/2018
26/01/2018
02/02/2018
09/02/2018
16/02/2018
23/02/2018
02/03/2018
09/03/2018
16/03/2018
23/03/2018
30/03/2018

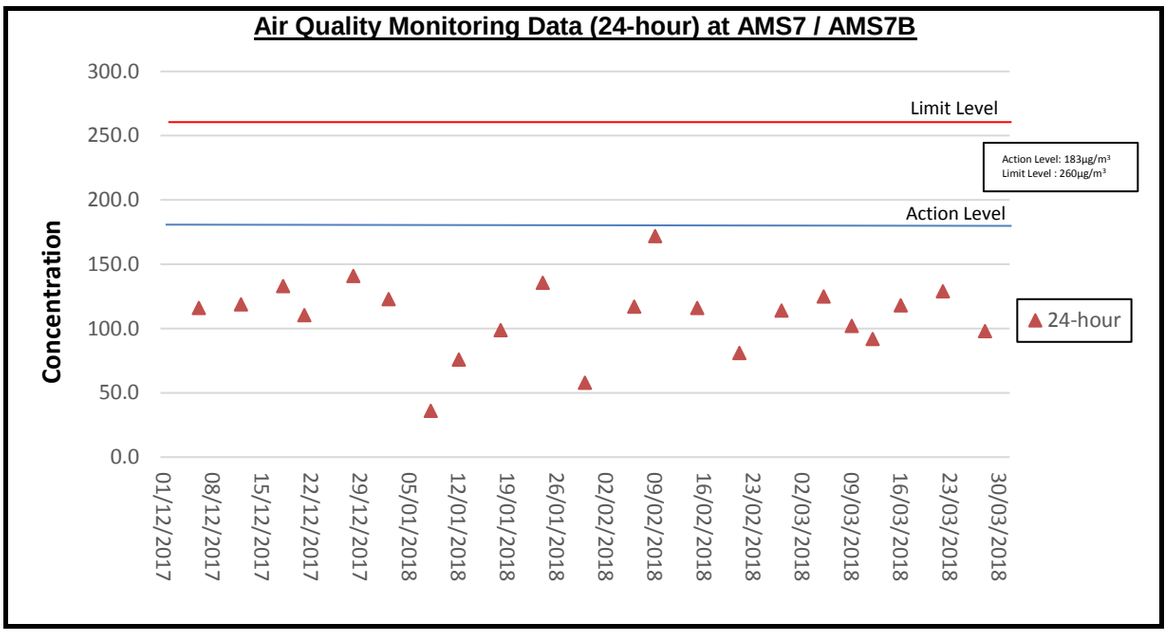
Air Quality Monitoring Data (24-hour) at AMS7 / AMS7B
Concentration
300.0
250.0
200.0
150.0
100.0
50.0
0.0
Limit Level
Action Level
Action Level: 183µg/m³
Limit Level : 260µg/m³
24-hour
01/12/2017
08/12/2017
15/12/2017
22/12/2017
29/12/2017
05/01/2018
12/01/2018
19/01/2018
26/01/2018
02/02/2018
09/02/2018
16/02/2018
23/02/2018
02/03/2018
09/03/2018
16/03/2018
23/03/2018
30/03/2018

Noise Monitoring Data

Project	Works	Date (yyyy-mm-dd)	Station	Weather Condition	Time	Noise Level for 30 min, dB(A)*			Wind Speed, m/s	Façade/Free Field	Remark
						Leq	L10	L90			
HKBCF	HY/2013/01	2018-03-05	NMS3B	Sunny	10:26	61	62	58	<5	Free-field*	
HKBCF	HY/2013/01	2018-03-09	NMS2	Sunny	14:56	65	67	62	<5	Façade	NMS2 noise monitoring on 08 Mar 2018 rescheduled to 09 Mar 2018 due to raining.
HKBCF	HY/2013/01	2018-03-12	NMS3B	Sunny	10:30	68	72	56	<5	Free-field*	
HKBCF	HY/2013/01	2018-03-14	NMS2	Cloudy	14:23	65	68	61	<5	Façade	
HKBCF	HY/2013/01	2018-03-20	NMS2	Cloudy	14:55	65	67	62	<5	Façade	
HKBCF	HY/2013/01	2018-03-22	NMS3B	Sunny	10:10	68	72	59	<5	Free-field*	
HKBCF	HY/2013/01	2018-03-26	NMS2	Fine	14:31	66	68	62	<5	Façade	
HKBCF	HY/2013/01	2018-03-28	NMS3B	Sunny	11:05	66	69	59	<5	Free-field*	

Remarks*A correction of +3dB(A) was made to the free-field measurment.

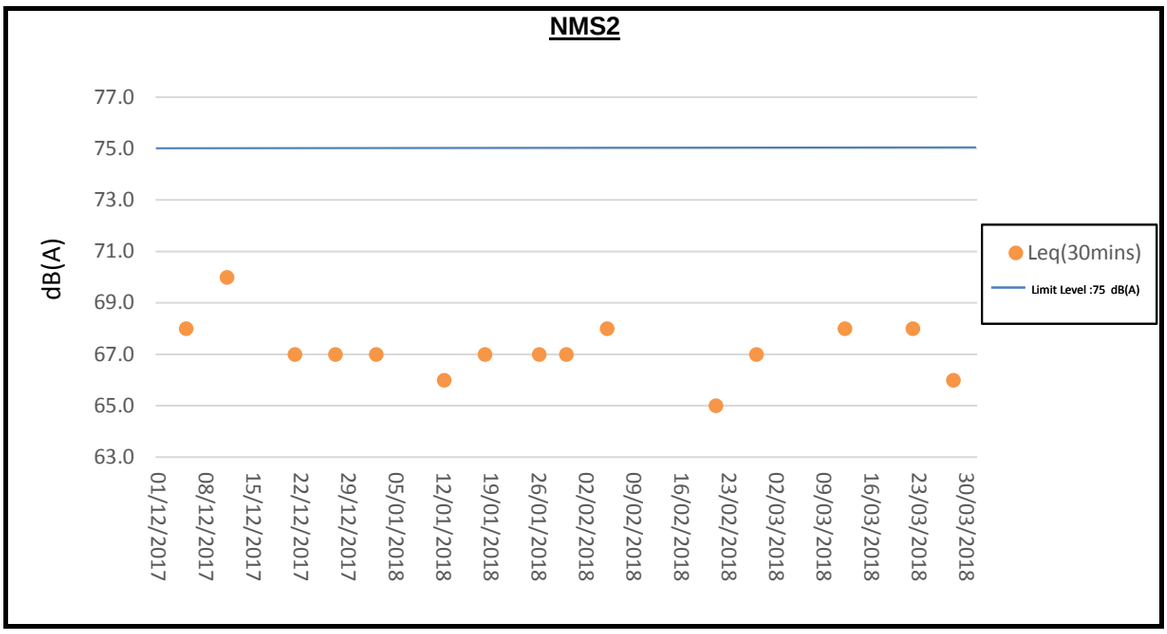
NMS2
dB(A)
77.0
75.0
73.0
71.0
69.0
67.0
65.0
63.0
01/12/2017
08/12/2017
15/12/2017
22/12/2017
29/12/2017
05/01/2018
12/01/2018
19/01/2018
26/01/2018
02/02/2018
09/02/2018
16/02/2018
23/02/2018
02/03/2018
09/03/2018
16/03/2018
23/03/2018
30/03/2018
Leq(30mins)
Limit Level :75 dB(A)

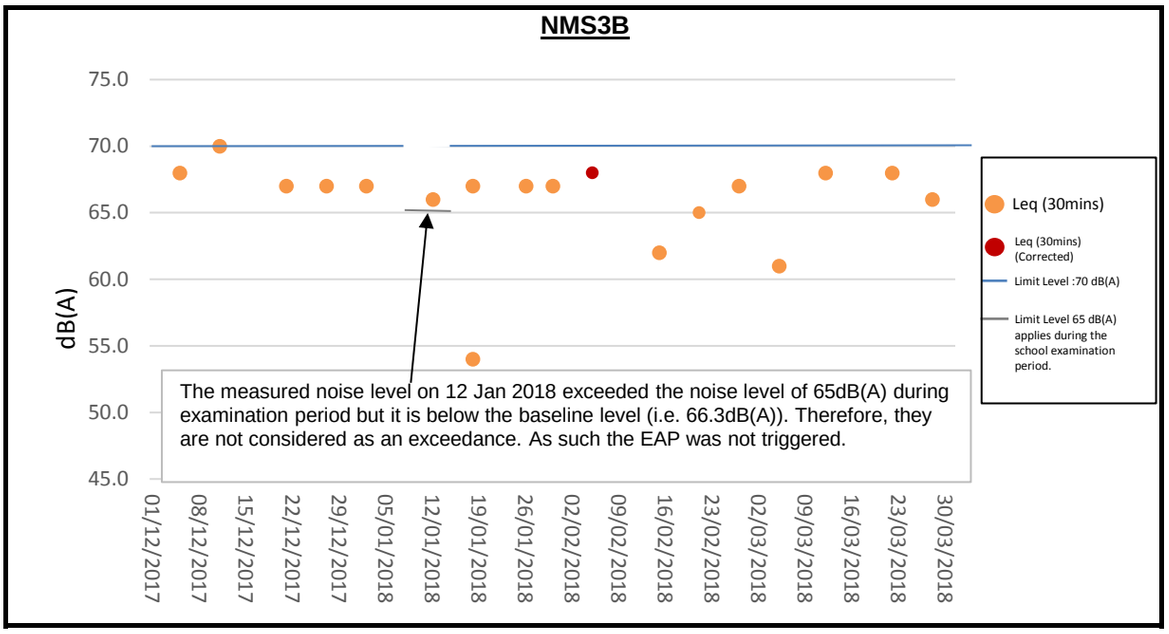
NMS3B
75.0
70.0
65.0
60.0
55.0
50.0
45.0
dB(A)
01/12/2017
08/12/2017
15/12/2017
22/12/2017
29/12/2017
05/01/2018
12/01/2018
19/01/2018
26/01/2018
02/02/2018
09/02/2018
16/02/2018
23/02/2018
02/03/2018
09/03/2018
16/03/2018
23/03/2018
30/03/2018
The measured noise level on 12 Jan 2018 exceeded the noise level of 65dB(A) during examination period but it is below the baseline level (i.e. 66.3dB(A)). Therefore, they are not considered as an exceedance. As such the EAP was not triggered.
Leq (30mins)
Leq (30mins) (Corrected)
Limit Level :70 dB(A)
Limit Level 65 dB(A) applies during the school examination period.

Water Quality Monitoring Data

Project	Works	Date (yyyy-mm-dd)	Tide	Weather Condition	Station	Time	Depth, m	Level	Level_Code	Replicate	Temperature, °C	pH	Salinity, ppt	DO, %	DO, mg/L	Turbidity, NTU	SS, mg/L	Site Observation
HKBCF	HY/2013/01	2018-03-02	Mid-Ebb	Fine	SR10A(N)	13:56:00	1.0	Surface	1	1	18.40	8.00	30.60	111.7	8.70	0.5	3.5	
HKBCF	HY/2013/01	2018-03-02	Mid-Ebb	Fine	SR10A(N)	13:56:00	1.0	Surface	1	2	18.40	8.00	30.60	111.4	8.70	0.5	2.6	
HKBCF	HY/2013/01	2018-03-02	Mid-Ebb	Fine	SR10A(N)	13:56:00	5.7	Middle	2	1	18.40	8.00	30.60	111.7	8.70	0.4	5	
HKBCF	HY/2013/01	2018-03-02	Mid-Ebb	Fine	SR10A(N)	13:56:00	5.7	Middle	2	2	18.40	8.00	30.60	111.3	8.70	0.4	3.5	
HKBCF	HY/2013/01	2018-03-02	Mid-Ebb	Fine	SR10A(N)	13:56:00	10.3	Bottom	3	1	18.40	8.00	30.60	112.0	8.80	0.4	4.3	
HKBCF	HY/2013/01	2018-03-02	Mid-Ebb	Fine	SR10A(N)	13:56:00	10.3	Bottom	3	2	18.40	8.00	30.60	111.6	8.70	0.4	4.1	
HKBCF	HY/2013/01	2018-03-02	Mid-Ebb	Fine	SR10B(N2)	13:51:00	1.0	Surface	1	1	18.40	8.00	30.50	110.6	8.70	0.3	3.4	
HKBCF	HY/2013/01	2018-03-02	Mid-Ebb	Fine	SR10B(N2)	13:51:00	1.0	Surface	1	2	18.40	8.00	30.50	110.2	8.60	0.3	3	
HKBCF	HY/2013/01	2018-03-02	Mid-Ebb	Fine	SR10B(N2)	13:51:00	3.5	Middle	2	1	18.40	8.00	30.50	110.5	8.70	0.5	3.7	
HKBCF	HY/2013/01	2018-03-02	Mid-Ebb	Fine	SR10B(N2)	13:51:00	3.5	Middle	2	2	18.40	8.00	30.50	110.1	8.60	0.5	2.9	
HKBCF	HY/2013/01	2018-03-02	Mid-Ebb	Fine	SR10B(N2)	13:51:00	6.0	Bottom	3	1	18.40	8.00	30.50	110.6	8.70	0.7	4.9	
HKBCF	HY/2013/01	2018-03-02	Mid-Ebb	Fine	SR10B(N2)	13:51:00	6.0	Bottom	3	2	18.40	8.00	30.50	110.2	8.60	0.7	3.6	
HKBCF	HY/2013/01	2018-03-02	Mid-Ebb	Fine	CSA	14:33:00	1.0	Surface	1	1	19.20	8.20	29.90	114.5	8.90	1.7	2.2	
HKBCF	HY/2013/01	2018-03-02	Mid-Ebb	Fine	CSA	14:33:00	1.0	Surface	1	2	19.00	8.30	29.90	114.4	8.90	1.5	3.2	
HKBCF	HY/2013/01	2018-03-02	Mid-Ebb	Fine	CSA	14:33:00	16.3	Middle	2	1	18.40	8.20	30.70	94.7	7.40	1.7	6.1	
HKBCF	HY/2013/01	2018-03-02	Mid-Ebb	Fine	CSA	14:33:00	16.3	Middle	2	2	18.20	8.10	30.80	94.7	7.40	1.5	5.2	
HKBCF	HY/2013/01	2018-03-02	Mid-Ebb	Fine	CSA	14:33:00	31.5	Bottom	3	1	18.10	8.20	31.00	88.7	7.00	1.8	5.2	
HKBCF	HY/2013/01	2018-03-02	Mid-Ebb	Fine	CSA	14:33:00	31.5	Bottom	3	2	17.90	8.10	31.00	88.7	7.00	1.6	4.7	
HKBCF	HY/2013/01	2018-03-02	Mid-Ebb	Fine	CS6	14:20:00	1.0	Surface	1	1	19.20	8.30	30.00	111.5	8.60	1.4	3.9	
HKBCF	HY/2013/01	2018-03-02	Mid-Ebb	Fine	CS6	14:20:00	1.0	Surface	1	2	19.00	8.20	30.00	111.4	8.70	1.2	4.7	
HKBCF	HY/2013/01	2018-03-02	Mid-Ebb	Fine	CS6	14:20:00	4.9	Middle	2	1	18.50	8.20	30.40	98.5	7.70	1.3	4.8	
HKBCF	HY/2013/01	2018-03-02	Mid-Ebb	Fine	CS6	14:20:00	4.9	Middle	2	2	18.30	8.20	30.40	98.4	7.70	1.3	3.7	
HKBCF	HY/2013/01	2018-03-02	Mid-Ebb	Fine	CS6	14:20:00	8.7	Bottom	3	1	18.50	8.20	30.50	95.7	7.50	1.7	4.4	
HKBCF	HY/2013/01	2018-03-02	Mid-Ebb	Fine	CS6	14:20:00	8.7	Bottom	3	2	18.20	8.10	30.50	95.8	7.50	1.7	3.4	
HKBCF	HY/2013/01	2018-03-02	Mid-Ebb	Fine	CS4	13:08:00	1.0	Surface	1	1	19.30	8.30	29.30	111.3	8.60	4.0	5.2	
HKBCF	HY/2013/01	2018-03-02	Mid-Ebb	Fine	CS4	13:08:00	1.0	Surface	1	2	19.10	8.30	29.30	111.2	8.70	3.7	5.9	
HKBCF	HY/2013/01	2018-03-02	Mid-Ebb	Fine	CS4	13:08:00	9.7	Middle	2	1	18.60	8.30	30.00	98.1	7.70	1.7	4.4	
HKBCF	HY/2013/01	2018-03-02	Mid-Ebb	Fine	CS4	13:08:00	9.7	Middle	2	2	18.40	8.20	30.10	98.0	7.70	1.5	4.4	
HKBCF	HY/2013/01	2018-03-02	Mid-Ebb	Fine	CS4	13:08:00	18.4	Bottom	3	1	18.60	8.20	30.10	96.6	7.60	1.7	4.2	
HKBCF	HY/2013/01	2018-03-02	Mid-Ebb	Fine	CS4	13:08:00	18.4	Bottom	3	2	18.40	8.20	30.10	96.6	7.60	1.7	4.9	
HKBCF	HY/2013/01	2018-03-02	Mid-Ebb	Fine	SR6	11:54:00	1.0	Surface	1	1	18.90	8.20	30.10	128.7	10.00	5.8	10.2	
HKBCF	HY/2013/01	2018-03-02	Mid-Ebb	Fine	SR6	11:54:00	1.0	Surface	1	2	18.80	8.30	30.10	128.6	10.00	5.7	9.3	
HKBCF	HY/2013/01	2018-03-02	Mid-Ebb	Fine	SR6	11:54:00		Middle	2	1								
HKBCF	HY/2013/01	2018-03-02	Mid-Ebb	Fine	SR6	11:54:00		Middle	2	2								
HKBCF	HY/2013/01	2018-03-02	Mid-Ebb	Fine	SR6	11:54:00	3.3	Bottom	3	1	18.30	8.20	30.50	117.4	9.20	7.2	11.1	
HKBCF	HY/2013/01	2018-03-02	Mid-Ebb	Fine	SR6	11:54:00	3.3	Bottom	3	2	18.10	8.20	30.50	117.8	9.30	7.5	11.1	
HKBCF	HY/2013/01	2018-03-02	Mid-Ebb	Fine	CS(Mf)3(N)	12:11:00	1.0	Surface	1	1	18.70	8.30	30.00	110.6	8.60	4.4	6.8	
HKBCF	HY/2013/01	2018-03-02	Mid-Ebb	Fine	CS(Mf)3(N)	12:11:00	1.0	Surface	1	2	18.50	8.30	30.00	110.4	8.60	4.4	6.2	
HKBCF	HY/2013/01	2018-03-02	Mid-Ebb	Fine	CS(Mf)3(N)	12:11:00	3.7	Middle	2	1	18.60	8.30	30.00	109.1	8.50	4.7	8.4	
HKBCF	HY/2013/01	2018-03-02	Mid-Ebb	Fine	CS(Mf)3(N)	12:11:00	3.7	Middle	2	2	18.40	8.30	30.10	109.1	8.60	4.8	8.8	
HKBCF	HY/2013/01	2018-03-02	Mid-Ebb	Fine	CS(Mf)3(N)	12:11:00	6.4	Bottom	3	1	18.60	8.20	30.00	107.6	8.40	7.8	13.1	
HKBCF	HY/2013/01	2018-03-02	Mid-Ebb	Fine	CS(Mf)3(N)	12:11:00	6.4	Bottom	3	2	18.40	8.30	30.10	107.8	8.50	7.5	10.9	
HKBCF	HY/2013/01	2018-03-02	Mid-Ebb	Fine	SR5(N)	12:34:00	1.0	Surface	1	1	19.20	8.20	29.20	112.5	8.80	2.9	3	
HKBCF	HY/2013/01	2018-03-02	Mid-Ebb	Fine	SR5(N)	12:34:00	1.0	Surface	1	2	19.00	8.30	29.20	112.2	8.80	2.8	3.6	
HKBCF	HY/2013/01	2018-03-02	Mid-Ebb	Fine	SR5(N)	12:34:00	5.0	Middle	2	1	19.00	8.20	29.90	114.0	8.90	2.2	6.1	
HKBCF	HY/2013/01	2018-03-02	Mid-Ebb	Fine	SR5(N)	12:34:00	5.0	Middle	2	2	18.90	8.30	29.90	113.8	8.90	2.2	4.8	
HKBCF	HY/2013/01	2018-03-02	Mid-Ebb	Fine	SR5(N)	12:34:00	8.9	Bottom	3	1	18.90	8.20	29.90	111.4	8.70	2.0	6.1	
HKBCF	HY/2013/01	2018-03-02	Mid-Ebb	Fine	SR5(N)	12:34:00	8.9	Bottom	3	2	18.70	8.30	30.00	111.4	8.70	2.3	5.3	
HKBCF	HY/2013/01	2018-03-02	Mid-Ebb	Fine	IS10(N)	12:41:00	1.0	Surface	1	1	19.10	8.20	29.60	110.4	8.60	2.8	6.7	
HKBCF	HY/2013/01	2018-03-02	Mid-Ebb	Fine	IS10(N)	12:41:00	1.0	Surface	1	2	18.90	8.20	29.60	110.0	8.60	2.5	5.8	
HKBCF	HY/2013/01	2018-03-02	Mid-Ebb	Fine	IS10(N)	12:41:00	5.4	Middle	2	1	18.90	8.20	29.90	109.2	8.50	2.5	5.2	
HKBCF	HY/2013/01	2018-03-02	Mid-Ebb	Fine	IS10(N)	12:41:00	5.4	Middle	2	2	18.70	8.30	29.90	109.1	8.50	2.6	5.1	
HKBCF	HY/2013/01	2018-03-02	Mid-Ebb	Fine	IS10(N)	12:41:00	9.8	Bottom	3	1	18.90	8.20	30.00	106.6	8.30	1.8	5.3	
HKBCF	HY/2013/01	2018-03-02	Mid-Ebb	Fine	IS10(N)	12:41:00	9.8	Bottom	3	2	18.70	8.30	30.00	106.8	8.30	1.5	5.3	
HKBCF	HY/2013/01	2018-03-02	Mid-Ebb	Fine	IS(Mf)11	12:52:00	1.0	Surface	1	1	19.20	8.10	29.40	123.5	9.60	3.4	5.6	
HKBCF	HY/2013/01	2018-03-02	Mid-Ebb	Fine	IS(Mf)11	12:52:00	1.0	Surface	1	2	19.20	8.10	29.40	123.3	9.60	3.2	6	
HKBCF	HY/2013/01	2018-03-02	Mid-Ebb	Fine	IS(Mf)11	12:52:00	5.3	Middle	2	1	18.70	8.10	29.90	121.2	9.50	2.3	4.9	
HKBCF	HY/2013/01	2018-03-02	Mid-Ebb	Fine	IS(Mf)11	12:52:00	5.3	Middle	2	2	18.70	8.10	29.90	120.7	9.40	2.3	5	
HKBCF	HY/2013/01	2018-03-02	Mid-Ebb	Fine	IS(Mf)11	12:52:00	9.5	Bottom	3	1	18.70	8.10	29.90	121.5	9.50	2.2	4.1	
HKBCF	HY/2013/01	2018-03-02	Mid-Ebb	Fine	IS(Mf)11	12:52:00	9.5	Bottom	3	2	18.70	8.10	29.90	121.2	9.50	2.1	5.1	
HKBCF	HY/2013/01	2018-03-02	Mid-Ebb	Fine	CS(Mf)5	13:23:00	1.0	Surface	1	1	18.60	8.10	30.10	123.3	9.60	1.0	4.1	
HKBCF	HY/2013/01	2018-03-02	Mid-Ebb	Fine	CS(Mf)5	13:23:00	1.0	Surface	1	2	18.60	8.10	30.10	122.1	9.60	1.0	3.1	
HKBCF	HY/2013/01	2018-03-02	Mid-Ebb	Fine	CS(Mf)5	13:23:00	5.3	Middle	2	1	18.20	8.00	30.40	107.5	8.50	0.9	4.4	
HKBCF	HY/2013/01	2018-03-02	Mid-Ebb	Fine	CS(Mf)5	13:23:00	5.3	Middle	2	2	18.20	8.00	30.40	107.2	8.40	0.9	5.7	
HKBCF	HY/2013/01	2018-03-02	Mid-Ebb	Fine	CS(Mf)5	13:23:00	9.5	Bottom	3	1	18.20	8.00	30.50	109.1	8.60	1.0	4.5	
HKBCF	HY/2013/01	2018-03-02	Mid-Ebb	Fine	CS(Mf)5	13:23:00	9.5	Bottom	3	2	18.20	8.00	30.50	108.8	8.60	1.0	4.6	
HKBCF	HY/2013/01	2018-03-02	Mid-Ebb	Fine	SR7	13:01:00	1.0	Surface	1	1	18.70	8.10	30.10	125.3	9.80	2.8	3.3	
HKBCF	HY/2013/01	2018-03-02	Mid-Ebb	Fine	SR7	13:01:00	1.0	Surface	1	2	18.70	8.10	30.10	124.9	9.70	2.7	3.8	
HKBCF	HY/2013/01	2018-03-02	Mid-Ebb	Fine	SR7	13:01:00		Middle	2	1								
HKBCF	HY/2013/01	2018-03-02	Mid-Ebb	Fine	SR7	13:01:00		Middle	2	2								
HKBCF	HY/2013/01	2018-03-02	Mid-Ebb	Fine	SR7	13:01:00	2.7	Bottom	3	1	18.60	8.10	30.10	120.8	9.40	3.1	3.3	
HKBCF	HY/2013/01	2018-03-02	Mid-Ebb	Fine	SR7	13:01:00	2.7	Bottom	3	2	18.70	8.10	30.10	120.3	9.40	3.1	3.8	
HKBCF	HY/2013/01	2018-03-02	Mid-Ebb	Fine	IS17	13:05:00	1.0	Surface	1	1	18.80	8.10	29.90	125.0	9.70	2.0	5.4	
HKBCF	HY/2013/01	2018-03-02	Mid-Ebb	Fine	IS17	13:05:00	1.0	Surface	1	2	18.90	8.10	29.90	124.6	9.70	2.0	4	

Project	Works	Date (yyyy-mm-dd)	Tide	Weather Condition	Station	Time	Depth, m	Level	Level_Code	Replicate	Temperature, °C	pH	Salinity, ppt	DO, %	DO, mg/L	Turbidity, NTU	SS, mg/L	Site Observation
HKBCF	HY/2013/01	2018-03-02	Mid-Ebb	Fine	IS17	13:05:00	4.5	Middle	2	1	18.80	8.10	29.90	126.0	9.80	1.5	5.8	
HKBCF	HY/2013/01	2018-03-02	Mid-Ebb	Fine	IS17	13:05:00	4.5	Middle	2	2	18.80	8.10	29.90	125.4	9.80	1.6	4.8	
HKBCF	HY/2013/01	2018-03-02	Mid-Ebb	Fine	IS17	13:05:00	8.0	Bottom	3	1	18.80	8.10	29.90	124.9	9.70	1.6	6.2	
HKBCF	HY/2013/01	2018-03-02	Mid-Ebb	Fine	IS17	13:05:00	8.0	Bottom	3	2	18.80	8.10	29.90	124.1	9.70	1.6	5	
HKBCF	HY/2013/01	2018-03-02	Mid-Ebb	Fine	IS(Mf)16	12:44:00	1.0	Surface	1	1	18.90	8.10	29.70	124.4	9.70	2.2	3.2	
HKBCF	HY/2013/01	2018-03-02	Mid-Ebb	Fine	IS(Mf)16	12:44:00	1.0	Surface	1	2	18.90	8.10	29.80	123.6	9.60	2.2	4.4	
HKBCF	HY/2013/01	2018-03-02	Mid-Ebb	Fine	IS(Mf)16	12:44:00		Middle	2	1								
HKBCF	HY/2013/01	2018-03-02	Mid-Ebb	Fine	IS(Mf)16	12:44:00		Middle	2	2								
HKBCF	HY/2013/01	2018-03-02	Mid-Ebb	Fine	IS(Mf)16	12:44:00	4.8	Bottom	3	1	18.90	8.00	30.10	117.5	9.10	3.1	5.5	
HKBCF	HY/2013/01	2018-03-02	Mid-Ebb	Fine	IS(Mf)16	12:44:00	4.8	Bottom	3	2	19.00	8.00	30.10	117.3	9.10	3.2	5.3	
HKBCF	HY/2013/01	2018-03-02	Mid-Ebb	Fine	IS8	12:23:00	1.0	Surface	1	1	19.00	8.10	30.10	125.0	9.70	1.8	5.9	
HKBCF	HY/2013/01	2018-03-02	Mid-Ebb	Fine	IS8	12:23:00	1.0	Surface	1	2	19.00	8.10	30.10	124.3	9.70	1.8	5	
HKBCF	HY/2013/01	2018-03-02	Mid-Ebb	Fine	IS8	12:23:00		Middle	2	1								
HKBCF	HY/2013/01	2018-03-02	Mid-Ebb	Fine	IS8	12:23:00		Middle	2	2								
HKBCF	HY/2013/01	2018-03-02	Mid-Ebb	Fine	IS8	12:23:00	3.0	Bottom	3	1	19.00	8.10	30.10	125.0	9.70	1.9	5.7	
HKBCF	HY/2013/01	2018-03-02	Mid-Ebb	Fine	IS8	12:23:00	3.0	Bottom	3	2	19.00	8.10	30.10	124.2	9.60	1.9	4.6	
HKBCF	HY/2013/01	2018-03-02	Mid-Ebb	Fine	SR4(N)	12:28:00	1.0	Surface	1	1	19.30	8.00	30.00	119.9	9.30	2.4	4.4	
HKBCF	HY/2013/01	2018-03-02	Mid-Ebb	Fine	SR4(N)	12:28:00	1.0	Surface	1	2	19.30	8.00	30.00	119.7	9.20	2.4	5.5	
HKBCF	HY/2013/01	2018-03-02	Mid-Ebb	Fine	SR4(N)	12:28:00		Middle	2	1								
HKBCF	HY/2013/01	2018-03-02	Mid-Ebb	Fine	SR4(N)	12:28:00		Middle	2	2								
HKBCF	HY/2013/01	2018-03-02	Mid-Ebb	Fine	SR4(N)	12:28:00	2.2	Bottom	3	1	19.30	8.00	30.00	120.1	9.30	2.2	3.7	
HKBCF	HY/2013/01	2018-03-02	Mid-Ebb	Fine	SR4(N)	12:28:00	2.2	Bottom	3	2	19.30	8.00	30.00	119.9	9.30	2.2	4.2	
HKBCF	HY/2013/01	2018-03-02	Mid-Ebb	Fine	IS(Mf)9	12:15:00	1.0	Surface	1	1	19.00	8.00	30.20	118.1	9.20	3.2	4.7	
HKBCF	HY/2013/01	2018-03-02	Mid-Ebb	Fine	IS(Mf)9	12:15:00	1.0	Surface	1	2	19.00	8.00	30.20	117.8	9.10	3.2	4	
HKBCF	HY/2013/01	2018-03-02	Mid-Ebb	Fine	IS(Mf)9	12:15:00		Middle	2	1								
HKBCF	HY/2013/01	2018-03-02	Mid-Ebb	Fine	IS(Mf)9	12:15:00		Middle	2	2								
HKBCF	HY/2013/01	2018-03-02	Mid-Ebb	Fine	IS(Mf)9	12:15:00	2.5	Bottom	3	1	19.00	8.00	30.20	118.9	9.20	3.2	4.6	
HKBCF	HY/2013/01	2018-03-02	Mid-Ebb	Fine	IS(Mf)9	12:15:00	2.5	Bottom	3	2	19.00	8.00	30.20	118.4	9.20	3.2	3.9	
HKBCF	HY/2013/01	2018-03-02	Mid-Ebb	Fine	IS7	12:07:00	1.0	Surface	1	1	19.40	8.00	30.40	116.9	9.00	2.7	5.6	
HKBCF	HY/2013/01	2018-03-02	Mid-Ebb	Fine	IS7	12:07:00	1.0	Surface	1	2	19.40	8.00	30.40	116.6	9.00	2.7	6.4	
HKBCF	HY/2013/01	2018-03-02	Mid-Ebb	Fine	IS7	12:07:00		Middle	2	1								
HKBCF	HY/2013/01	2018-03-02	Mid-Ebb	Fine	IS7	12:07:00		Middle	2	2								
HKBCF	HY/2013/01	2018-03-02	Mid-Ebb	Fine	IS7	12:07:00	2.2	Bottom	3	1	19.40	8.00	30.40	117.1	9.00	2.3	5	
HKBCF	HY/2013/01	2018-03-02	Mid-Ebb	Fine	IS7	12:07:00	2.2	Bottom	3	2	19.40	8.00	30.40	116.6	9.00	2.3	5.2	
HKBCF	HY/2013/01	2018-03-02	Mid-Ebb	Fine	IS(Mf)6	11:59:00		Surface	1	1								
HKBCF	HY/2013/01	2018-03-02	Mid-Ebb	Fine	IS(Mf)6	11:59:00		Surface	1	2								
HKBCF	HY/2013/01	2018-03-02	Mid-Ebb	Fine	IS(Mf)6	11:59:00	1.4	Middle	2	1	19.20	8.00	30.30	115.6	8.90	2.8	4.6	
HKBCF	HY/2013/01	2018-03-02	Mid-Ebb	Fine	IS(Mf)6	11:59:00	1.4	Middle	2	2	19.20	8.00	30.30	115.2	8.90	2.8	4.2	
HKBCF	HY/2013/01	2018-03-02	Mid-Ebb	Fine	IS(Mf)6	11:59:00		Bottom	3	1								
HKBCF	HY/2013/01	2018-03-02	Mid-Ebb	Fine	IS(Mf)6	11:59:00		Bottom	3	2								
HKBCF	HY/2013/01	2018-03-02	Mid-Ebb	Fine	IS5	11:53:00	1.0	Surface	1	1	18.90	8.10	30.20	120.3	9.40	3.1	7.9	
HKBCF	HY/2013/01	2018-03-02	Mid-Ebb	Fine	IS5	11:53:00	1.0	Surface	1	2	18.90	8.10	30.20	119.8	9.30	3.1	6.6	
HKBCF	HY/2013/01	2018-03-02	Mid-Ebb	Fine	IS5	11:53:00	4.5	Middle	2	1	18.90	8.10	30.20	119.8	9.30	3.4	6.8	
HKBCF	HY/2013/01	2018-03-02	Mid-Ebb	Fine	IS5	11:53:00	4.5	Middle	2	2	18.90	8.10	30.20	119.3	9.30	3.5	6	
HKBCF	HY/2013/01	2018-03-02	Mid-Ebb	Fine	IS5	11:53:00	8.0	Bottom	3	1	18.90	8.10	30.20	119.4	9.30	3.1	7.2	
HKBCF	HY/2013/01	2018-03-02	Mid-Ebb	Fine	IS5	11:53:00	8.0	Bottom	3	2	18.90	8.10	30.20	118.9	9.20	3.1	6.9	
HKBCF	HY/2013/01	2018-03-02	Mid-Ebb	Fine	SR3(N)	11:48:00	1.0	Surface	1	1	19.20	8.00	30.30	117.9	9.10	2.6	4.7	
HKBCF	HY/2013/01	2018-03-02	Mid-Ebb	Fine	SR3(N)	11:48:00	1.0	Surface	1	2	19.20	8.00	30.30	117.6	9.10	2.6	4.5	
HKBCF	HY/2013/01	2018-03-02	Mid-Ebb	Fine	SR3(N)	11:48:00		Middle	2	1								
HKBCF	HY/2013/01	2018-03-02	Mid-Ebb	Fine	SR3(N)	11:48:00		Middle	2	2								
HKBCF	HY/2013/01	2018-03-02	Mid-Ebb	Fine	SR3(N)	11:48:00	2.8	Bottom	3	1	19.20	8.00	30.30	117.8	9.10	2.6	4.8	
HKBCF	HY/2013/01	2018-03-02	Mid-Ebb	Fine	SR3(N)	11:48:00	2.8	Bottom	3	2	19.20	8.00	30.30	117.5	9.10	2.7	4.2	
HKBCF	HY/2013/01	2018-03-02	Mid-Flood	Rainy	SR10A(N)	6:10:00	1.0	Surface	1	1	18.40	8.00	30.00	113.2	8.90	1.5	5	
HKBCF	HY/2013/01	2018-03-02	Mid-Flood	Rainy	SR10A(N)	6:10:00	1.0	Surface	1	2	18.40	8.00	30.00	112.8	8.90	1.5	5.4	
HKBCF	HY/2013/01	2018-03-02	Mid-Flood	Rainy	SR10A(N)	6:10:00	5.5	Middle	2	1	18.30	8.00	30.10	111.5	8.80	1.4	4	
HKBCF	HY/2013/01	2018-03-02	Mid-Flood	Rainy	SR10A(N)	6:10:00	5.5	Middle	2	2	18.30	8.00	30.10	111.2	8.70	1.4	5	
HKBCF	HY/2013/01	2018-03-02	Mid-Flood	Rainy	SR10A(N)	6:10:00	9.9	Bottom	3	1	18.30	8.00	30.10	111.5	8.80	1.2	5.9	
HKBCF	HY/2013/01	2018-03-02	Mid-Flood	Rainy	SR10A(N)	6:10:00	9.9	Bottom	3	2	18.30	8.00	30.10	111.2	8.70	1.2	4.8	
HKBCF	HY/2013/01	2018-03-02	Mid-Flood	Rainy	SR10B(N2)	6:20:00	1.0	Surface	1	1	18.10	8.00	30.60	105.2	8.30	0.9	3.5	
HKBCF	HY/2013/01	2018-03-02	Mid-Flood	Rainy	SR10B(N2)	6:20:00	1.0	Surface	1	2	18.10	8.00	30.60	104.9	8.30	0.9	4	
HKBCF	HY/2013/01	2018-03-02	Mid-Flood	Rainy	SR10B(N2)	6:20:00		Middle	2	1								
HKBCF	HY/2013/01	2018-03-02	Mid-Flood	Rainy	SR10B(N2)	6:20:00		Middle	2	2								
HKBCF	HY/2013/01	2018-03-02	Mid-Flood	Rainy	SR10B(N2)	6:20:00	4.5	Bottom	3	1	18.10	8.00	30.60	105.2	8.30	1.0	4.2	
HKBCF	HY/2013/01	2018-03-02	Mid-Flood	Rainy	SR10B(N2)	6:20:00	4.5	Bottom	3	2	18.10	8.00	30.60	105.0	8.30	1.0	4.3	
HKBCF	HY/2013/01	2018-03-02	Mid-Flood	Rainy	CSA	6:21:00	1.0	Surface	1	1	18.90	8.20	29.30	112.7	8.80	2.5	5.6	
HKBCF	HY/2013/01	2018-03-02	Mid-Flood	Rainy	CSA	6:21:00	1.0	Surface	1	2	18.70	8.10	29.30	112.9	8.90	2.4	4.7	
HKBCF	HY/2013/01	2018-03-02	Mid-Flood	Rainy	CSA	6:21:00	16.3	Middle	2	1	18.70	8.20	29.60	109.6	8.60	2.0	4.4	
HKBCF	HY/2013/01	2018-03-02	Mid-Flood	Rainy	CSA	6:21:00	16.3	Middle	2	2	18.40	8.10	29.70	109.8	8.60	1.8	3.9	
HKBCF	HY/2013/01	2018-03-02	Mid-Flood	Rainy	CSA	6:21:00	31.6	Bottom	3	1	18.60	8.20	29.80	108.8	8.50	2.0	6.5	
HKBCF	HY/2013/01	2018-03-02	Mid-Flood	Rainy	CSA	6:21:00	31.6	Bottom	3	2	18.40	8.10	29.80	109.2	8.60	1.8	5.8	
HKBCF	HY/2013/01	2018-03-02	Mid-Flood	Rainy	CS6	6:35:00	1.0	Surface	1	1	18.80	8.20	29.30	112.4	8.80	2.5	3.8	
HKBCF	HY/2013/01	2018-03-02	Mid-Flood	Rainy	CS6	6:35:00	1.0	Surface	1	2	18.60	8.10	29.30	112.6	8.90	2.1	5.2	
HKBCF	HY/2013/01	2018-03-02	Mid-Flood	Rainy	CS6	6:35:00	4.7	Middle	2	1	18.70	8.20	29.60	109.1	8.50	2.2	5.3	
HKBCF	HY/2013/01	2018-03-02	Mid-Flood	Rainy	CS6	6:35:00	4.7	Middle	2	2	18.40	8.10	29.70	109.4	8.60	2.1	6.4	

Project	Works	Date (yyyy-mm-dd)	Tide	Weather Condition	Station	Time	Depth, m	Level	Level_Code	Replicate	Temperature, °C	pH	Salinity, ppt	DO, %	DO, mg/L	Turbidity, NTU	SS, mg/L	Site Observation
HKBCF	HY/2013/01	2018-03-02	Mid-Flood	Rainy	CS6	6:35:00	8.4	Bottom	3	1	18.50	8.20	30.20	104.5	8.20	13.4	6.9	
HKBCF	HY/2013/01	2018-03-02	Mid-Flood	Rainy	CS6	6:35:00	8.4	Bottom	3	2	18.20	8.10	30.30	104.6	8.20	13.2	7.4	
HKBCF	HY/2013/01	2018-03-02	Mid-Flood	Rainy	CS4	7:44:00	1.0	Surface	1	1	18.80	8.20	28.90	111.7	8.80	3.5	5.1	
HKBCF	HY/2013/01	2018-03-02	Mid-Flood	Rainy	CS4	7:44:00	1.0	Surface	1	2	18.60	8.20	29.00	111.8	8.80	3.4	6	
HKBCF	HY/2013/01	2018-03-02	Mid-Flood	Rainy	CS4	7:44:00	9.4	Middle	2	1	18.80	8.20	29.40	111.3	8.70	2.3	5	
HKBCF	HY/2013/01	2018-03-02	Mid-Flood	Rainy	CS4	7:44:00	9.4	Middle	2	2	18.50	8.20	29.50	111.6	8.80	2.3	5.9	
HKBCF	HY/2013/01	2018-03-02	Mid-Flood	Rainy	CS4	7:44:00	17.8	Bottom	3	1	18.50	8.20	29.90	106.1	8.30	9.5	6.1	
HKBCF	HY/2013/01	2018-03-02	Mid-Flood	Rainy	CS4	7:44:00	17.8	Bottom	3	2	18.30	8.10	30.00	106.3	8.40	9.4	4.9	
HKBCF	HY/2013/01	2018-03-02	Mid-Flood	Rainy	SR6	9:20:00	1.0	Surface	1	1	18.70	8.30	29.50	114.9	9.00	9.5	17.4	
HKBCF	HY/2013/01	2018-03-02	Mid-Flood	Rainy	SR6	9:20:00	1.0	Surface	1	2	18.40	8.20	29.60	115.1	9.10	9.3	18.3	
HKBCF	HY/2013/01	2018-03-02	Mid-Flood	Rainy	SR6	9:20:00		Middle	2	1								
HKBCF	HY/2013/01	2018-03-02	Mid-Flood	Rainy	SR6	9:20:00		Middle	2	2								
HKBCF	HY/2013/01	2018-03-02	Mid-Flood	Rainy	SR6	9:20:00	3.0	Bottom	3	1	18.60	8.30	29.50	113.8	8.90	10.7	31.8	
HKBCF	HY/2013/01	2018-03-02	Mid-Flood	Rainy	SR6	9:20:00	3.0	Bottom	3	2	18.40	8.20	29.60	114.1	9.00	10.6	31	
HKBCF	HY/2013/01	2018-03-02	Mid-Flood	Rainy	CS(Mf)3(N)	8:58:00	1.0	Surface	1	1	18.70	8.20	28.50	110.8	8.70	6.5	12	
HKBCF	HY/2013/01	2018-03-02	Mid-Flood	Rainy	CS(Mf)3(N)	8:58:00	1.0	Surface	1	2	18.50	8.20	28.60	111.0	8.80	6.3	11.7	
HKBCF	HY/2013/01	2018-03-02	Mid-Flood	Rainy	CS(Mf)3(N)	8:58:00	3.6	Middle	2	1	18.70	8.30	28.50	110.4	8.70	6.2	11.6	
HKBCF	HY/2013/01	2018-03-02	Mid-Flood	Rainy	CS(Mf)3(N)	8:58:00	3.6	Middle	2	2	18.50	8.20	28.60	110.6	8.70	6.0	13	
HKBCF	HY/2013/01	2018-03-02	Mid-Flood	Rainy	CS(Mf)3(N)	8:58:00	6.1	Bottom	3	1	18.70	8.20	28.70	110.3	8.70	6.5	12.4	
HKBCF	HY/2013/01	2018-03-02	Mid-Flood	Rainy	CS(Mf)3(N)	8:58:00	6.1	Bottom	3	2	18.50	8.20	28.70	110.6	8.70	6.8	12.1	
HKBCF	HY/2013/01	2018-03-02	Mid-Flood	Rainy	SR5(N)	8:40:00	1.0	Surface	1	1	18.70	8.20	29.90	120.0	9.40	5.2	10.8	
HKBCF	HY/2013/01	2018-03-02	Mid-Flood	Rainy	SR5(N)	8:40:00	1.0	Surface	1	2	18.50	8.30	29.90	120.1	9.40	4.9	9	
HKBCF	HY/2013/01	2018-03-02	Mid-Flood	Rainy	SR5(N)	8:40:00	4.8	Middle	2	1	18.70	8.20	29.90	119.6	9.30	7.7	15.6	
HKBCF	HY/2013/01	2018-03-02	Mid-Flood	Rainy	SR5(N)	8:40:00	4.8	Middle	2	2	18.50	8.30	29.90	119.8	9.40	7.4	16.8	
HKBCF	HY/2013/01	2018-03-02	Mid-Flood	Rainy	SR5(N)	8:40:00	8.5	Bottom	3	1	18.70	8.20	29.80	119.1	9.30	10.8	25.3	
HKBCF	HY/2013/01	2018-03-02	Mid-Flood	Rainy	SR5(N)	8:40:00	8.5	Bottom	3	2	18.50	8.30	29.90	119.4	9.40	10.3	24.9	
HKBCF	HY/2013/01	2018-03-02	Mid-Flood	Rainy	IS10(N)	8:33:00	1.0	Surface	1	1	18.80	8.30	29.80	112.5	8.80	4.8	8.8	
HKBCF	HY/2013/01	2018-03-02	Mid-Flood	Rainy	IS10(N)	8:33:00	1.0	Surface	1	2	18.60	8.20	29.90	112.6	8.80	4.6	7.2	
HKBCF	HY/2013/01	2018-03-02	Mid-Flood	Rainy	IS10(N)	8:33:00	5.4	Middle	2	1	18.80	8.30	29.80	112.0	8.70	5.0	9.3	
HKBCF	HY/2013/01	2018-03-02	Mid-Flood	Rainy	IS10(N)	8:33:00	5.4	Middle	2	2	18.60	8.20	29.90	112.2	8.80	4.6	8.6	
HKBCF	HY/2013/01	2018-03-02	Mid-Flood	Rainy	IS10(N)	8:33:00	9.8	Bottom	3	1	18.80	8.30	29.80	111.7	8.70	5.5	11.8	
HKBCF	HY/2013/01	2018-03-02	Mid-Flood	Rainy	IS10(N)	8:33:00	9.8	Bottom	3	2	18.60	8.20	29.90	111.9	8.80	5.4	12	
HKBCF	HY/2013/01	2018-03-02	Mid-Flood	Rainy	IS(Mf)11	8:28:00	1.0	Surface	1	1	18.80	8.30	29.70	112.9	8.80	4.9	8.6	
HKBCF	HY/2013/01	2018-03-02	Mid-Flood	Rainy	IS(Mf)11	8:28:00	1.0	Surface	1	2	18.60	8.20	29.80	113.1	8.90	4.8	7.4	
HKBCF	HY/2013/01	2018-03-02	Mid-Flood	Rainy	IS(Mf)11	8:28:00	5.9	Middle	2	1	18.80	8.30	29.70	112.5	8.80	4.9	9.1	
HKBCF	HY/2013/01	2018-03-02	Mid-Flood	Rainy	IS(Mf)11	8:28:00	5.9	Middle	2	2	18.60	8.20	29.80	112.7	8.80	4.5	8.6	
HKBCF	HY/2013/01	2018-03-02	Mid-Flood	Rainy	IS(Mf)11	8:28:00	10.7	Bottom	3	1	18.90	8.30	29.80	111.3	8.70	13.4	11.1	
HKBCF	HY/2013/01	2018-03-02	Mid-Flood	Rainy	IS(Mf)11	8:28:00	10.7	Bottom	3	2	18.60	8.20	29.90	111.7	8.70	13.3	9.8	
HKBCF	HY/2013/01	2018-03-02	Mid-Flood	Rainy	CS(Mf)5	6:46:00	1.0	Surface	1	1	18.60	8.10	29.90	124.0	9.70	2.2	5	
HKBCF	HY/2013/01	2018-03-02	Mid-Flood	Rainy	CS(Mf)5	6:46:00	1.0	Surface	1	2	18.60	8.10	29.80	123.5	9.70	2.2	5.3	
HKBCF	HY/2013/01	2018-03-02	Mid-Flood	Rainy	CS(Mf)5	6:46:00	5.1	Middle	2	1	18.70	8.10	29.90	122.2	9.60	2.6	6.4	
HKBCF	HY/2013/01	2018-03-02	Mid-Flood	Rainy	CS(Mf)5	6:46:00	5.1	Middle	2	2	18.70	8.10	29.90	121.9	9.50	2.6	5.1	
HKBCF	HY/2013/01	2018-03-02	Mid-Flood	Rainy	CS(Mf)5	6:46:00	9.1	Bottom	3	1	18.60	8.10	30.10	119.0	9.30	4.5	5.1	
HKBCF	HY/2013/01	2018-03-02	Mid-Flood	Rainy	CS(Mf)5	6:46:00	9.1	Bottom	3	2	18.60	8.10	30.00	118.5	9.30	4.7	5.5	
HKBCF	HY/2013/01	2018-03-02	Mid-Flood	Rainy	SR7	8:20:00	1.0	Surface	1	1	18.80	8.30	29.90	120.4	9.40	5.1	7.2	
HKBCF	HY/2013/01	2018-03-02	Mid-Flood	Rainy	SR7	8:20:00	1.0	Surface	1	2	18.60	8.30	29.90	120.5	9.40	4.8	7.4	
HKBCF	HY/2013/01	2018-03-02	Mid-Flood	Rainy	SR7	8:20:00		Middle	2	1								
HKBCF	HY/2013/01	2018-03-02	Mid-Flood	Rainy	SR7	8:20:00		Middle	2	2								
HKBCF	HY/2013/01	2018-03-02	Mid-Flood	Rainy	SR7	8:20:00	3.1	Bottom	3	1	18.80	8.30	29.90	119.8	9.40	10.0	9.4	
HKBCF	HY/2013/01	2018-03-02	Mid-Flood	Rainy	SR7	8:20:00	3.1	Bottom	3	2	18.50	8.30	29.90	120.0	9.40	9.8	9.4	
HKBCF	HY/2013/01	2018-03-02	Mid-Flood	Rainy	IS17	7:04:00	1.0	Surface	1	1	18.50	8.00	29.60	115.6	9.10	2.2	5.3	
HKBCF	HY/2013/01	2018-03-02	Mid-Flood	Rainy	IS17	7:04:00	1.0	Surface	1	2	18.50	8.00	29.60	115.0	9.00	2.2	4.3	
HKBCF	HY/2013/01	2018-03-02	Mid-Flood	Rainy	IS17	7:04:00	4.4	Middle	2	1	18.60	8.00	29.70	114.1	8.90	2.0	4.7	
HKBCF	HY/2013/01	2018-03-02	Mid-Flood	Rainy	IS17	7:04:00	4.4	Middle	2	2	18.60	8.00	29.70	113.3	8.90	2.0	5.7	
HKBCF	HY/2013/01	2018-03-02	Mid-Flood	Rainy	IS17	7:04:00	7.8	Bottom	3	1	18.70	8.00	29.90	113.7	8.90	1.6	5	
HKBCF	HY/2013/01	2018-03-02	Mid-Flood	Rainy	IS17	7:04:00	7.8	Bottom	3	2	18.70	8.00	29.90	113.0	8.80	1.6	4.2	
HKBCF	HY/2013/01	2018-03-02	Mid-Flood	Rainy	IS(Mf)16	7:11:00	1.0	Surface	1	1	18.60	8.00	29.70	115.2	9.00	3.3	5.3	
HKBCF	HY/2013/01	2018-03-02	Mid-Flood	Rainy	IS(Mf)16	7:11:00	1.0	Surface	1	2	18.60	8.00	29.70	114.7	9.00	3.4	5.5	
HKBCF	HY/2013/01	2018-03-02	Mid-Flood	Rainy	IS(Mf)16	7:11:00		Middle	2	1								
HKBCF	HY/2013/01	2018-03-02	Mid-Flood	Rainy	IS(Mf)16	7:11:00		Middle	2	2								
HKBCF	HY/2013/01	2018-03-02	Mid-Flood	Rainy	IS(Mf)16	7:11:00	4.2	Bottom	3	1	18.60	8.00	29.70	114.9	9.00	3.9	6.6	
HKBCF	HY/2013/01	2018-03-02	Mid-Flood	Rainy	IS(Mf)16	7:11:00	4.2	Bottom	3	2	18.60	8.00	29.70	114.2	9.00	3.9	5.7	
HKBCF	HY/2013/01	2018-03-02	Mid-Flood	Rainy	IS8	7:33:00	1.0	Surface	1	1	18.60	8.00	30.00	111.8	8.80	2.4	4.9	
HKBCF	HY/2013/01	2018-03-02	Mid-Flood	Rainy	IS8	7:33:00	1.0	Surface	1	2	18.60	8.00	30.00	111.3	8.70	2.4	5.4	
HKBCF	HY/2013/01	2018-03-02	Mid-Flood	Rainy	IS8	7:33:00		Middle	2	1								
HKBCF	HY/2013/01	2018-03-02	Mid-Flood	Rainy	IS8	7:33:00		Middle	2	2								
HKBCF	HY/2013/01	2018-03-02	Mid-Flood	Rainy	IS8	7:33:00	2.6	Bottom	3	1	18.60	8.00	30.00	111.4	8.70	2.6	5.6	
HKBCF	HY/2013/01	2018-03-02	Mid-Flood	Rainy	IS8	7:33:00	2.6	Bottom	3	2	18.60	8.00	30.00	111.0	8.70	2.6	6.2	
HKBCF	HY/2013/01	2018-03-02	Mid-Flood	Rainy	SR4(N)	7:26:00	1.0	Surface	1	1	18.50	8.00	30.10	108.0	8.50	2.2	5.5	
HKBCF	HY/2013/01	2018-03-02	Mid-Flood	Rainy	SR4(N)	7:26:00	1.0	Surface	1	2	18.50	8.00	30.10	107.7	8.40	2.2	4.1	
HKBCF	HY/2013/01	2018-03-02	Mid-Flood	Rainy	SR4(N)	7:26:00		Middle	2	1								
HKBCF	HY/2013/01	2018-03-02	Mid-Flood	Rainy	SR4(N)	7:26:00		Middle	2	2								
HKBCF	HY/2013/01	2018-03-02	Mid-Flood	Rainy	SR4(N)	7:26:00	2.1	Bottom	3	1	18.50	8.00	30.10	107.9	8.40	2.0	4.1	
HKBCF	HY/2013/01	2018-03-02	Mid-Flood	Rainy	SR4(N)	7:26:00	2.1	Bottom	3	2	18.50	8.00	30.10	107.6	8.40	2.0	4.4	

Project	Works	Date (yyyy-mm-dd)	Tide	Weather Condition	Station	Time	Depth, m	Level	Level_Code	Replicate	Temperature, °C	pH	Salinity, ppt	DO, %	DO, mg/L	Turbidity, NTU	SS, mg/L	Site Observation
HKBCF	HY/2013/01	2018-03-02	Mid-Flood	Rainy	IS(Mf)9	7:41:00		Surface	1	1								
HKBCF	HY/2013/01	2018-03-02	Mid-Flood	Rainy	IS(Mf)9	7:41:00		Surface	1	2								
HKBCF	HY/2013/01	2018-03-02	Mid-Flood	Rainy	IS(Mf)9	7:41:00	1.5	Middle	2	1	18.60	8.00	30.00	112.9	8.80	3.2	5.4	
HKBCF	HY/2013/01	2018-03-02	Mid-Flood	Rainy	IS(Mf)9	7:41:00	1.5	Middle	2	2	18.60	8.00	30.00	112.4	8.80	3.2	4.5	
HKBCF	HY/2013/01	2018-03-02	Mid-Flood	Rainy	IS(Mf)9	7:41:00		Bottom	3	1								
HKBCF	HY/2013/01	2018-03-02	Mid-Flood	Rainy	IS(Mf)9	7:41:00		Bottom	3	2								
HKBCF	HY/2013/01	2018-03-02	Mid-Flood	Rainy	IS7	7:48:00		Surface	1	1								
HKBCF	HY/2013/01	2018-03-02	Mid-Flood	Rainy	IS7	7:48:00		Surface	1	2								
HKBCF	HY/2013/01	2018-03-02	Mid-Flood	Rainy	IS7	7:48:00	1.4	Middle	2	1	19.00	8.00	30.30	109.4	8.50	4.7	7	
HKBCF	HY/2013/01	2018-03-02	Mid-Flood	Rainy	IS7	7:48:00	1.4	Middle	2	2	19.00	8.00	30.30	109.0	8.50	4.7	7.3	
HKBCF	HY/2013/01	2018-03-02	Mid-Flood	Rainy	IS7	7:48:00		Bottom	3	1								
HKBCF	HY/2013/01	2018-03-02	Mid-Flood	Rainy	IS7	7:48:00		Bottom	3	2								
HKBCF	HY/2013/01	2018-03-02	Mid-Flood	Rainy	IS(Mf)6	7:56:00		Surface	1	1								
HKBCF	HY/2013/01	2018-03-02	Mid-Flood	Rainy	IS(Mf)6	7:56:00		Surface	1	2								
HKBCF	HY/2013/01	2018-03-02	Mid-Flood	Rainy	IS(Mf)6	7:56:00	1.3	Middle	2	1	19.00	8.00	30.40	109.9	8.50	2.6	5.4	
HKBCF	HY/2013/01	2018-03-02	Mid-Flood	Rainy	IS(Mf)6	7:56:00	1.3	Middle	2	2	19.10	8.00	30.40	109.7	8.50	2.6	4.6	
HKBCF	HY/2013/01	2018-03-02	Mid-Flood	Rainy	IS(Mf)6	7:56:00		Bottom	3	1								
HKBCF	HY/2013/01	2018-03-02	Mid-Flood	Rainy	IS(Mf)6	7:56:00		Bottom	3	2								
HKBCF	HY/2013/01	2018-03-02	Mid-Flood	Rainy	IS5	8:01:00	1.0	Surface	1	1	19.10	8.00	30.50	108.3	8.40	2.4	4	
HKBCF	HY/2013/01	2018-03-02	Mid-Flood	Rainy	IS5	8:01:00	1.0	Surface	1	2	19.10	8.00	30.50	107.9	8.30	2.5	5.4	
HKBCF	HY/2013/01	2018-03-02	Mid-Flood	Rainy	IS5	8:01:00	4.4	Middle	2	1	19.20	8.00	30.50	107.7	8.30	2.5	5.1	
HKBCF	HY/2013/01	2018-03-02	Mid-Flood	Rainy	IS5	8:01:00	4.4	Middle	2	2	19.20	8.00	30.50	107.5	8.30	2.5	5.2	
HKBCF	HY/2013/01	2018-03-02	Mid-Flood	Rainy	IS5	8:01:00	7.7	Bottom	3	1	19.20	8.00	30.50	108.2	8.40	2.2	4.7	
HKBCF	HY/2013/01	2018-03-02	Mid-Flood	Rainy	IS5	8:01:00	7.7	Bottom	3	2	19.20	8.00	30.50	107.8	8.30	2.3	4.8	
HKBCF	HY/2013/01	2018-03-02	Mid-Flood	Rainy	SR3(N)	8:10:00	1.0	Surface	1	1	19.10	8.00	30.40	111.6	8.60	2.4	4.1	
HKBCF	HY/2013/01	2018-03-02	Mid-Flood	Rainy	SR3(N)	8:10:00	1.0	Surface	1	2	19.10	8.00	30.30	111.2	8.60	2.4	3.6	
HKBCF	HY/2013/01	2018-03-02	Mid-Flood	Rainy	SR3(N)	8:10:00		Middle	2	1								
HKBCF	HY/2013/01	2018-03-02	Mid-Flood	Rainy	SR3(N)	8:10:00		Middle	2	2								
HKBCF	HY/2013/01	2018-03-02	Mid-Flood	Rainy	SR3(N)	8:10:00	2.8	Bottom	3	1	19.10	8.00	30.40	111.4	8.60	2.3	5	
HKBCF	HY/2013/01	2018-03-02	Mid-Flood	Rainy	SR3(N)	8:10:00	2.8	Bottom	3	2	19.10	8.00	30.40	110.9	8.60	2.3	5	
HKBCF	HY/2013/01	2018-03-05	Mid-Ebb	Sunny	SR10A(N)	15:24:00	1.0	Surface	1	1	19.50	8.00	30.00	114.5	8.80	1.2	3.2	
HKBCF	HY/2013/01	2018-03-05	Mid-Ebb	Sunny	SR10A(N)	15:24:00	1.0	Surface	1	2	19.50	8.00	29.90	117.8	9.10	1.2	3.2	
HKBCF	HY/2013/01	2018-03-05	Mid-Ebb	Sunny	SR10A(N)	15:24:00	6.0	Middle	2	1	19.20	8.00	30.10	111.8	8.60	0.9	3.9	
HKBCF	HY/2013/01	2018-03-05	Mid-Ebb	Sunny	SR10A(N)	15:24:00	6.0	Middle	2	2	19.30	8.00	30.00	111.9	8.60	0.9	5.4	
HKBCF	HY/2013/01	2018-03-05	Mid-Ebb	Sunny	SR10A(N)	15:24:00	11.0	Bottom	3	1	19.10	8.00	30.20	109.7	8.50	1.2	5.6	
HKBCF	HY/2013/01	2018-03-05	Mid-Ebb	Sunny	SR10A(N)	15:24:00	11.0	Bottom	3	2	19.10	8.00	30.20	110.1	8.50	1.2	5.5	
HKBCF	HY/2013/01	2018-03-05	Mid-Ebb	Sunny	SR10B(N2)	15:18:00	1.0	Surface	1	1	19.20	8.00	30.10	111.0	8.60	2.1	5.2	
HKBCF	HY/2013/01	2018-03-05	Mid-Ebb	Sunny	SR10B(N2)	15:18:00	1.0	Surface	1	2	19.20	8.00	30.10	111.5	8.60	2.1	4.0	
HKBCF	HY/2013/01	2018-03-05	Mid-Ebb	Sunny	SR10B(N2)	15:18:00	3.5	Middle	2	1	19.20	8.00	30.10	110.8	8.60	2.3	4.8	
HKBCF	HY/2013/01	2018-03-05	Mid-Ebb	Sunny	SR10B(N2)	15:18:00	3.5	Middle	2	2	19.20	8.00	30.10	111.3	8.60	2.3	5.5	
HKBCF	HY/2013/01	2018-03-05	Mid-Ebb	Sunny	SR10B(N2)	15:18:00	6.0	Bottom	3	1	19.30	8.00	30.10	110.9	8.60	2.5	6.6	
HKBCF	HY/2013/01	2018-03-05	Mid-Ebb	Sunny	SR10B(N2)	15:18:00	6.0	Bottom	3	2	19.30	8.00	30.10	111.4	8.60	2.5	5.5	
HKBCF	HY/2013/01	2018-03-05	Mid-Ebb	Sunny	CSA	15:07:00	1.0	Surface	1	1	20.60	8.20	29.60	102.3	7.70	3.0	4.2	
HKBCF	HY/2013/01	2018-03-05	Mid-Ebb	Sunny	CSA	15:07:00	1.0	Surface	1	2	20.80	8.20	29.50	101.9	7.70	3.0	5.4	
HKBCF	HY/2013/01	2018-03-05	Mid-Ebb	Sunny	CSA	15:07:00	15.6	Middle	2	1	20.70	8.20	29.40	101.0	7.60	13.9	5.4	
HKBCF	HY/2013/01	2018-03-05	Mid-Ebb	Sunny	CSA	15:07:00	15.6	Middle	2	2	20.80	8.20	29.40	100.7	7.60	13.9	6.4	
HKBCF	HY/2013/01	2018-03-05	Mid-Ebb	Sunny	CSA	15:07:00	30.2	Bottom	3	1	20.90	8.20	29.50	101.5	7.60	11.2	5.6	
HKBCF	HY/2013/01	2018-03-05	Mid-Ebb	Sunny	CSA	15:07:00	30.2	Bottom	3	2	21.00	8.20	29.70	98.3	7.40	11.2	6.0	
HKBCF	HY/2013/01	2018-03-05	Mid-Ebb	Sunny	CS6	14:58:00	1.0	Surface	1	1	19.40	8.20	29.70	98.5	7.60	2.3	3.5	
HKBCF	HY/2013/01	2018-03-05	Mid-Ebb	Sunny	CS6	14:58:00	1.0	Surface	1	2	19.60	8.20	29.70	98.1	7.60	2.3	4.1	
HKBCF	HY/2013/01	2018-03-05	Mid-Ebb	Sunny	CS6	14:58:00	4.7	Middle	2	1	19.20	8.20	29.80	96.4	7.50	2.2	3.3	
HKBCF	HY/2013/01	2018-03-05	Mid-Ebb	Sunny	CS6	14:58:00	4.7	Middle	2	2	19.40	8.20	29.80	96.0	7.40	2.2	3.7	
HKBCF	HY/2013/01	2018-03-05	Mid-Ebb	Sunny	CS6	14:58:00	8.4	Bottom	3	1	18.90	8.20	30.30	92.9	7.20	4.2	5.8	
HKBCF	HY/2013/01	2018-03-05	Mid-Ebb	Sunny	CS6	14:58:00	8.4	Bottom	3	2	19.20	8.20	30.30	92.8	7.20	4.2	4.7	
HKBCF	HY/2013/01	2018-03-05	Mid-Ebb	Sunny	CS4	14:06:00	1.0	Surface	1	1	21.40	8.20	24.80	99.5	7.90	4.9	5.4	
HKBCF	HY/2013/01	2018-03-05	Mid-Ebb	Sunny	CS4	14:06:00	1.0	Surface	1	2	21.70	8.20	24.50	99.4	8.20	4.9	5.6	
HKBCF	HY/2013/01	2018-03-05	Mid-Ebb	Sunny	CS4	14:06:00	9.7	Middle	2	1	20.10	8.20	29.00	96.7	7.40	8.8	7.1	
HKBCF	HY/2013/01	2018-03-05	Mid-Ebb	Sunny	CS4	14:06:00	9.7	Middle	2	2	20.30	8.20	28.90	96.3	7.30	8.8	8.2	
HKBCF	HY/2013/01	2018-03-05	Mid-Ebb	Sunny	CS4	14:06:00	18.3	Bottom	3	1	20.10	8.20	29.50	97.5	7.40	6.2	7.1	
HKBCF	HY/2013/01	2018-03-05	Mid-Ebb	Sunny	CS4	14:06:00	18.3	Bottom	3	2	20.40	8.20	29.40	97.2	7.40	6.3	8.1	
HKBCF	HY/2013/01	2018-03-05	Mid-Ebb	Sunny	SR6	13:30:00	1.0	Surface	1	1	19.40	8.20	30.00	107.6	8.30	4.6	7.3	
HKBCF	HY/2013/01	2018-03-05	Mid-Ebb	Sunny	SR6	13:30:00	1.0	Surface	1	2	19.60	8.20	30.00	106.6	8.20	4.4	7.8	
HKBCF	HY/2013/01	2018-03-05	Mid-Ebb	Sunny	SR6	13:30:00		Middle	2	1								
HKBCF	HY/2013/01	2018-03-05	Mid-Ebb	Sunny	SR6	13:30:00		Middle	2	2								
HKBCF	HY/2013/01	2018-03-05	Mid-Ebb	Sunny	SR6	13:30:00	3.8	Bottom	3	1	19.10	8.20	30.30	100.6	7.80	5.9	7.8	
HKBCF	HY/2013/01	2018-03-05	Mid-Ebb	Sunny	SR6	13:30:00	3.8	Bottom	3	2	19.30	8.20	30.30	100.5	7.70	5.8	7.9	
HKBCF	HY/2013/01	2018-03-05	Mid-Ebb	Sunny	CS(Mf)3(N)	13:48:00	1.0	Surface	1	1	19.70	8.20	28.70	103.6	8.00	5.3	7.7	
HKBCF	HY/2013/01	2018-03-05	Mid-Ebb	Sunny	CS(Mf)3(N)	13:48:00	1.0	Surface	1	2	19.90	8.20	28.60	103.9	8.00	5.3	7.8	
HKBCF	HY/2013/01	2018-03-05	Mid-Ebb	Sunny	CS(Mf)3(N)	13:48:00	3.4	Middle	2	1	19.50	8.20	29.60	102.7	7.90	6.1	10.4	
HKBCF	HY/2013/01	2018-03-05	Mid-Ebb	Sunny	CS(Mf)3(N)	13:48:00	3.4	Middle	2	2	19.70	8.20	29.60	102.8	7.90	6.0	9.4	
HKBCF	HY/2013/01	2018-03-05	Mid-Ebb	Sunny	CS(Mf)3(N)	13:48:00	5.8	Bottom	3	1	19.30	8.20	30.20	101.4	7.80	13.8	9.4	
HKBCF	HY/2013/01	2018-03-05	Mid-Ebb	Sunny	CS(Mf)3(N)	13:48:00	5.8	Bottom	3	2	19.50	8.20	30.10	101.2	7.80	13.8	10.4	
HKBCF	HY/2013/01	2018-03-05	Mid-Ebb	Sunny	SR5(N)	14:23:00	1.0	Surface	1	1	19.80	8.20	28.80	101.5	7.80	4.2	6.6	
HKBCF	HY/2013/01	2018-03-05	Mid-Ebb	Sunny	SR5(N)	14:23:00	1.0	Surface	1	2	20.00	8.20	28.80	101.8	7.80	4.2	7.5	

Project	Works	Date (yyyy-mm-dd)	Tide	Weather Condition	Station	Time	Depth, m	Level	Level_Code	Replicate	Temperature, °C	pH	Salinity, ppt	DO, %	DO, mg/L	Turbidity, NTU	SS, mg/L	Site Observation
HKBCF	HY/2013/01	2018-03-05	Mid-Ebb	Sunny	SR5(N)	14:23:00	4.7	Middle	2	1	19.50	8.20	29.10	100.0	7.70	4.6	7.3	
HKBCF	HY/2013/01	2018-03-05	Mid-Ebb	Sunny	SR5(N)	14:23:00	4.7	Middle	2	2	19.80	8.20	29.10	100.1	7.70	4.6	8.6	
HKBCF	HY/2013/01	2018-03-05	Mid-Ebb	Sunny	SR5(N)	14:23:00	8.4	Bottom	3	1	19.40	8.20	29.40	97.7	7.60	5.1	9.8	
HKBCF	HY/2013/01	2018-03-05	Mid-Ebb	Sunny	SR5(N)	14:23:00	8.4	Bottom	3	2	19.60	8.20	29.40	97.6	7.50	5.1	8.4	
HKBCF	HY/2013/01	2018-03-05	Mid-Ebb	Sunny	IS10(N)	14:28:00	1.0	Surface	1	1	19.90	8.30	28.70	109.3	8.40	5.1	5.5	
HKBCF	HY/2013/01	2018-03-05	Mid-Ebb	Sunny	IS10(N)	14:28:00	1.0	Surface	1	2	20.10	8.30	28.60	109.3	8.40	5.1	5.3	
HKBCF	HY/2013/01	2018-03-05	Mid-Ebb	Sunny	IS10(N)	14:28:00	6.4	Middle	2	1	19.50	8.20	29.40	100.4	7.80	4.5	5.7	
HKBCF	HY/2013/01	2018-03-05	Mid-Ebb	Sunny	IS10(N)	14:28:00	6.4	Middle	2	2	19.70	8.20	29.40	100.8	7.80	4.5	6.1	
HKBCF	HY/2013/01	2018-03-05	Mid-Ebb	Sunny	IS10(N)	14:28:00	11.7	Bottom	3	1	19.60	8.20	29.60	101.0	7.80	12.3	17.6	
HKBCF	HY/2013/01	2018-03-05	Mid-Ebb	Sunny	IS10(N)	14:28:00	11.7	Bottom	3	2	19.80	8.20	29.60	101.1	7.80	12.3	17.3	
HKBCF	HY/2013/01	2018-03-05	Mid-Ebb	Sunny	IS(Mf)11	14:34:00	1.0	Surface	1	1	19.80	8.20	29.00	106.7	8.20	4.5	4.6	
HKBCF	HY/2013/01	2018-03-05	Mid-Ebb	Sunny	IS(Mf)11	14:34:00	1.0	Surface	1	2	20.00	8.20	29.00	106.7	8.20	4.5	5.0	
HKBCF	HY/2013/01	2018-03-05	Mid-Ebb	Sunny	IS(Mf)11	14:34:00	6.1	Middle	2	1	19.50	8.20	29.40	100.1	7.70	4.3	7.0	
HKBCF	HY/2013/01	2018-03-05	Mid-Ebb	Sunny	IS(Mf)11	14:34:00	6.1	Middle	2	2	19.70	8.20	29.30	100.3	7.70	4.3	6.6	
HKBCF	HY/2013/01	2018-03-05	Mid-Ebb	Sunny	IS(Mf)11	14:34:00	11.1	Bottom	3	1	19.50	8.20	29.50	100.1	7.70	3.8	7.9	
HKBCF	HY/2013/01	2018-03-05	Mid-Ebb	Sunny	IS(Mf)11	14:34:00	11.1	Bottom	3	2	19.70	8.20	29.40	100.1	7.70	3.8	8.0	
HKBCF	HY/2013/01	2018-03-05	Mid-Ebb	Sunny	CS(Mf)5	14:50:00	1.0	Surface	1	1	19.90	8.10	29.60	121.0	9.30	1.9	3.2	
HKBCF	HY/2013/01	2018-03-05	Mid-Ebb	Sunny	CS(Mf)5	14:50:00	1.0	Surface	1	2	19.80	8.10	29.50	121.7	9.30	1.9	4.8	
HKBCF	HY/2013/01	2018-03-05	Mid-Ebb	Sunny	CS(Mf)5	14:50:00	5.6	Middle	2	1	19.10	8.00	29.90	109.9	8.50	2.9	7.4	
HKBCF	HY/2013/01	2018-03-05	Mid-Ebb	Sunny	CS(Mf)5	14:50:00	5.6	Middle	2	2	19.10	8.00	29.90	110.0	8.50	2.9	7.9	
HKBCF	HY/2013/01	2018-03-05	Mid-Ebb	Sunny	CS(Mf)5	14:50:00	10.2	Bottom	3	1	19.00	8.00	30.10	105.3	8.20	3.7	10.3	
HKBCF	HY/2013/01	2018-03-05	Mid-Ebb	Sunny	CS(Mf)5	14:50:00	10.2	Bottom	3	2	19.00	8.00	30.10	105.5	8.20	3.8	10.3	
HKBCF	HY/2013/01	2018-03-05	Mid-Ebb	Sunny	SR7	14:39:00	1.0	Surface	1	1	19.80	8.20	29.00	104.5	8.00	4.3	9.0	
HKBCF	HY/2013/01	2018-03-05	Mid-Ebb	Sunny	SR7	14:39:00	1.0	Surface	1	2	20.00	8.20	29.00	103.8	8.00	4.3	7.6	
HKBCF	HY/2013/01	2018-03-05	Mid-Ebb	Sunny	SR7	14:39:00		Middle	2	1								
HKBCF	HY/2013/01	2018-03-05	Mid-Ebb	Sunny	SR7	14:39:00		Middle	2	2								
HKBCF	HY/2013/01	2018-03-05	Mid-Ebb	Sunny	SR7	14:39:00	3.6	Bottom	3	1	19.80	8.20	29.10	99.5	7.70	4.5	8.6	
HKBCF	HY/2013/01	2018-03-05	Mid-Ebb	Sunny	SR7	14:39:00	3.6	Bottom	3	2	19.90	8.20	29.10	98.6	7.60	4.5	8.1	
HKBCF	HY/2013/01	2018-03-05	Mid-Ebb	Sunny	IS17	14:35:00	1.0	Surface	1	1	19.60	8.00	29.40	113.5	8.80	5.7	9.8	
HKBCF	HY/2013/01	2018-03-05	Mid-Ebb	Sunny	IS17	14:35:00	1.0	Surface	1	2	19.60	8.00	29.30	113.9	8.80	5.7	9.7	
HKBCF	HY/2013/01	2018-03-05	Mid-Ebb	Sunny	IS17	14:35:00	4.9	Middle	2	1	19.60	8.00	29.40	112.6	8.70	6.1	9.0	
HKBCF	HY/2013/01	2018-03-05	Mid-Ebb	Sunny	IS17	14:35:00	4.9	Middle	2	2	19.60	8.00	29.40	112.8	8.70	6.1	9.8	
HKBCF	HY/2013/01	2018-03-05	Mid-Ebb	Sunny	IS17	14:35:00	8.7	Bottom	3	1	19.50	8.00	29.40	112.0	8.60	6.1	8.4	
HKBCF	HY/2013/01	2018-03-05	Mid-Ebb	Sunny	IS17	14:35:00	8.7	Bottom	3	2	19.50	8.00	29.40	112.3	8.70	6.1	8.3	
HKBCF	HY/2013/01	2018-03-05	Mid-Ebb	Sunny	IS(Mf)16	14:28:00	1.0	Surface	1	1	19.90	8.10	29.40	126.6	9.70	2.4	4.1	
HKBCF	HY/2013/01	2018-03-05	Mid-Ebb	Sunny	IS(Mf)16	14:28:00	1.0	Surface	1	2	20.20	8.10	29.30	129.0	9.80	2.4	4.4	
HKBCF	HY/2013/01	2018-03-05	Mid-Ebb	Sunny	IS(Mf)16	14:28:00		Middle	2	1								
HKBCF	HY/2013/01	2018-03-05	Mid-Ebb	Sunny	IS(Mf)16	14:28:00		Middle	2	2								
HKBCF	HY/2013/01	2018-03-05	Mid-Ebb	Sunny	IS(Mf)16	14:28:00	4.9	Bottom	3	1	20.10	8.00	29.80	110.0	8.40	8.1	3.7	
HKBCF	HY/2013/01	2018-03-05	Mid-Ebb	Sunny	IS(Mf)16	14:28:00	4.9	Bottom	3	2	20.10	8.00	29.80	110.2	8.40	8.3	4.0	
HKBCF	HY/2013/01	2018-03-05	Mid-Ebb	Sunny	IS8	14:06:00	1.0	Surface	1	1	20.20	8.00	29.80	113.9	8.70	7.7	5.3	
HKBCF	HY/2013/01	2018-03-05	Mid-Ebb	Sunny	IS8	14:06:00	1.0	Surface	1	2	20.20	8.00	29.80	114.1	8.70	7.7	6.0	
HKBCF	HY/2013/01	2018-03-05	Mid-Ebb	Sunny	IS8	14:06:00		Middle	2	1								
HKBCF	HY/2013/01	2018-03-05	Mid-Ebb	Sunny	IS8	14:06:00		Middle	2	2								
HKBCF	HY/2013/01	2018-03-05	Mid-Ebb	Sunny	IS8	14:06:00	3.2	Bottom	3	1	20.30	8.00	29.90	109.3	8.30	8.6	6.0	
HKBCF	HY/2013/01	2018-03-05	Mid-Ebb	Sunny	IS8	14:06:00	3.2	Bottom	3	2	20.30	8.00	29.90	109.3	8.30	8.6	6.2	
HKBCF	HY/2013/01	2018-03-05	Mid-Ebb	Sunny	SR4(N)	14:10:00	1.0	Surface	1	1	20.10	8.00	29.60	114.0	8.70	6.1	5.8	
HKBCF	HY/2013/01	2018-03-05	Mid-Ebb	Sunny	SR4(N)	14:10:00	1.0	Surface	1	2	20.00	8.00	29.60	114.3	8.70	6.1	4.9	
HKBCF	HY/2013/01	2018-03-05	Mid-Ebb	Sunny	SR4(N)	14:10:00		Middle	2	1								
HKBCF	HY/2013/01	2018-03-05	Mid-Ebb	Sunny	SR4(N)	14:10:00		Middle	2	2								
HKBCF	HY/2013/01	2018-03-05	Mid-Ebb	Sunny	SR4(N)	14:10:00	2.6	Bottom	3	1	20.00	8.00	29.60	113.5	8.70	6.4	5.2	
HKBCF	HY/2013/01	2018-03-05	Mid-Ebb	Sunny	SR4(N)	14:10:00	2.6	Bottom	3	2	20.00	8.00	29.60	113.8	8.70	6.4	4.0	
HKBCF	HY/2013/01	2018-03-05	Mid-Ebb	Sunny	IS(Mf)9	13:58:00	1.0	Surface	1	1	20.20	8.00	29.90	112.2	8.50	7.1	4.9	
HKBCF	HY/2013/01	2018-03-05	Mid-Ebb	Sunny	IS(Mf)9	13:58:00	1.0	Surface	1	2	20.20	8.00	29.90	112.4	8.50	7.1	5.4	
HKBCF	HY/2013/01	2018-03-05	Mid-Ebb	Sunny	IS(Mf)9	13:58:00		Middle	2	1								
HKBCF	HY/2013/01	2018-03-05	Mid-Ebb	Sunny	IS(Mf)9	13:58:00		Middle	2	2								
HKBCF	HY/2013/01	2018-03-05	Mid-Ebb	Sunny	IS(Mf)9	13:58:00	2.5	Bottom	3	1	20.20	8.00	30.00	105.5	8.00	7.6	7.2	
HKBCF	HY/2013/01	2018-03-05	Mid-Ebb	Sunny	IS(Mf)9	13:58:00	2.5	Bottom	3	2	20.10	8.00	30.00	106.5	8.10	7.8	6.3	
HKBCF	HY/2013/01	2018-03-05	Mid-Ebb	Sunny	IS7	13:53:00	1.0	Surface	1	1	20.60	8.10	29.90	121.2	9.10	3.8	5.7	
HKBCF	HY/2013/01	2018-03-05	Mid-Ebb	Sunny	IS7	13:53:00	1.0	Surface	1	2	20.60	8.10	29.90	121.9	9.20	3.8	5.2	
HKBCF	HY/2013/01	2018-03-05	Mid-Ebb	Sunny	IS7	13:53:00		Middle	2	1								
HKBCF	HY/2013/01	2018-03-05	Mid-Ebb	Sunny	IS7	13:53:00		Middle	2	2								
HKBCF	HY/2013/01	2018-03-05	Mid-Ebb	Sunny	IS7	13:53:00	2.1	Bottom	3	1	20.50	8.00	29.90	116.2	8.80	3.9	5.8	
HKBCF	HY/2013/01	2018-03-05	Mid-Ebb	Sunny	IS7	13:53:00	2.1	Bottom	3	2	20.50	8.00	29.90	117.2	8.90	3.9	5.1	
HKBCF	HY/2013/01	2018-03-05	Mid-Ebb	Sunny	IS(Mf)6	13:47:00		Surface	1	1								
HKBCF	HY/2013/01	2018-03-05	Mid-Ebb	Sunny	IS(Mf)6	13:47:00		Surface	1	2								
HKBCF	HY/2013/01	2018-03-05	Mid-Ebb	Sunny	IS(Mf)6	13:47:00	1.4	Middle	2	1	20.30	8.00	30.20	109.5	8.30	5.1	6.1	
HKBCF	HY/2013/01	2018-03-05	Mid-Ebb	Sunny	IS(Mf)6	13:47:00	1.4	Middle	2	2	20.30	8.00	30.20	109.6	8.30	5.1	5.1	
HKBCF	HY/2013/01	2018-03-05	Mid-Ebb	Sunny	IS(Mf)6	13:47:00		Bottom	3	1								
HKBCF	HY/2013/01	2018-03-05	Mid-Ebb	Sunny	IS(Mf)6	13:47:00		Bottom	3	2								
HKBCF	HY/2013/01	2018-03-05	Mid-Ebb	Sunny	IS5	13:40:00	1.0	Surface	1	1	19.90	8.00	30.20	112.4	8.60	3.3	5.7	
HKBCF	HY/2013/01	2018-03-05	Mid-Ebb	Sunny	IS5	13:40:00	1.0	Surface	1	2	19.90	8.00	30.20	112.7	8.60	3.3	4.8	
HKBCF	HY/2013/01	2018-03-05	Mid-Ebb	Sunny	IS5	13:40:00	4.5	Middle	2	1	19.90	8.00	30.20	112.6	8.60	3.4	6.2	
HKBCF	HY/2013/01	2018-03-05	Mid-Ebb	Sunny	IS5	13:40:00	4.5	Middle	2	2	19.90	8.00	30.20	112.8	8.60	3.5	5.2	

Project	Works	Date (yyyy-mm-dd)	Tide	Weather Condition	Station	Time	Depth, m	Level	Level_Code	Replicate	Temperature, °C	pH	Salinity, ppt	DO, %	DO, mg/L	Turbidity, NTU	SS, mg/L	Site Observation
HKBCF	HY/2013/01	2018-03-05	Mid-Ebb	Sunny	IS5	13:40:00	7.9	Bottom	3	1	19.90	8.00	30.20	112.6	8.60	4.7	6.4	
HKBCF	HY/2013/01	2018-03-05	Mid-Ebb	Sunny	IS5	13:40:00	7.9	Bottom	3	2	19.90	8.00	30.20	112.9	8.60	4.7	7.8	
HKBCF	HY/2013/01	2018-03-05	Mid-Ebb	Sunny	SR3(N)	13:31:00	1.0	Surface	1	1	20.30	8.00	30.10	111.4	8.40	3.3	4.1	
HKBCF	HY/2013/01	2018-03-05	Mid-Ebb	Sunny	SR3(N)	13:31:00	1.0	Surface	1	2	20.30	8.00	30.10	111.2	8.40	3.3	5.0	
HKBCF	HY/2013/01	2018-03-05	Mid-Ebb	Sunny	SR3(N)	13:31:00		Middle	2	1								
HKBCF	HY/2013/01	2018-03-05	Mid-Ebb	Sunny	SR3(N)	13:31:00		Middle	2	2								
HKBCF	HY/2013/01	2018-03-05	Mid-Ebb	Sunny	SR3(N)	13:31:00	3.0	Bottom	3	1	20.20	8.00	30.10	106.6	8.10	2.8	7.5	
HKBCF	HY/2013/01	2018-03-05	Mid-Ebb	Sunny	SR3(N)	13:31:00	3.0	Bottom	3	2	20.20	8.00	30.10	107.0	8.10	2.9	8.0	
HKBCF	HY/2013/01	2018-03-05	Mid-Flood	Sunny	SR10A(N)	10:15:00	1.0	Surface	1	1	19.00	8.00	30.10	104.7	8.10	1.4	5.6	
HKBCF	HY/2013/01	2018-03-05	Mid-Flood	Sunny	SR10A(N)	10:15:00	1.0	Surface	1	2	19.00	8.00	30.10	104.3	8.10	1.4	4.2	
HKBCF	HY/2013/01	2018-03-05	Mid-Flood	Sunny	SR10A(N)	10:15:00	6.0	Middle	2	1	18.80	7.90	30.30	102.4	8.00	2.3	5.6	
HKBCF	HY/2013/01	2018-03-05	Mid-Flood	Sunny	SR10A(N)	10:15:00	6.0	Middle	2	2	18.80	7.90	30.30	102.1	7.90	2.3	5.9	
HKBCF	HY/2013/01	2018-03-05	Mid-Flood	Sunny	SR10A(N)	10:15:00	11.0	Bottom	3	1	18.80	7.90	30.30	102.2	8.00	2.3	7.5	
HKBCF	HY/2013/01	2018-03-05	Mid-Flood	Sunny	SR10A(N)	10:15:00	11.0	Bottom	3	2	18.80	7.90	30.30	101.9	7.90	2.4	7.2	
HKBCF	HY/2013/01	2018-03-05	Mid-Flood	Sunny	SR10B(N2)	10:22:00	1.0	Surface	1	1	18.70	7.90	30.50	102.6	8.00	1.7	4.4	
HKBCF	HY/2013/01	2018-03-05	Mid-Flood	Sunny	SR10B(N2)	10:22:00	1.0	Surface	1	2	18.70	7.90	30.50	102.3	8.00	1.7	4.4	
HKBCF	HY/2013/01	2018-03-05	Mid-Flood	Sunny	SR10B(N2)	10:22:00		Middle	2	1								
HKBCF	HY/2013/01	2018-03-05	Mid-Flood	Sunny	SR10B(N2)	10:22:00		Middle	2	2								
HKBCF	HY/2013/01	2018-03-05	Mid-Flood	Sunny	SR10B(N2)	10:22:00	4.7	Bottom	3	1	18.70	7.90	30.50	102.8	8.00	1.2	6.8	
HKBCF	HY/2013/01	2018-03-05	Mid-Flood	Sunny	SR10B(N2)	10:22:00	4.7	Bottom	3	2	18.70	7.90	30.50	102.5	8.00	1.2	5.6	
HKBCF	HY/2013/01	2018-03-05	Mid-Flood	Sunny	CSA	10:31:00	1.0	Surface	1	1	19.40	8.00	29.90	91.6	7.10	3.9	7.4	
HKBCF	HY/2013/01	2018-03-05	Mid-Flood	Sunny	CSA	10:31:00	1.0	Surface	1	2	19.80	8.10	29.80	91.5	7.00	3.9	8.5	
HKBCF	HY/2013/01	2018-03-05	Mid-Flood	Sunny	CSA	10:31:00	15.9	Middle	2	1	19.20	8.00	30.40	91.2	7.00	2.8	8.4	
HKBCF	HY/2013/01	2018-03-05	Mid-Flood	Sunny	CSA	10:31:00	15.9	Middle	2	2	19.60	8.10	30.20	91.1	7.00	2.8	8.4	
HKBCF	HY/2013/01	2018-03-05	Mid-Flood	Sunny	CSA	10:31:00	30.8	Bottom	3	1	19.60	8.10	29.40	91.6	7.10	5.1	8.8	
HKBCF	HY/2013/01	2018-03-05	Mid-Flood	Sunny	CSA	10:31:00	30.8	Bottom	3	2	19.90	8.10	29.80	91.3	7.00	5.1	7.0	
HKBCF	HY/2013/01	2018-03-05	Mid-Flood	Sunny	CS6	10:41:00	1.0	Surface	1	1	19.10	8.10	30.10	92.9	7.20	2.0	6.6	
HKBCF	HY/2013/01	2018-03-05	Mid-Flood	Sunny	CS6	10:41:00	1.0	Surface	1	2	19.40	8.20	30.00	92.8	7.20	2.0	6.3	
HKBCF	HY/2013/01	2018-03-05	Mid-Flood	Sunny	CS6	10:41:00	4.8	Middle	2	1	18.90	8.10	30.20	91.9	7.10	3.7	8.2	
HKBCF	HY/2013/01	2018-03-05	Mid-Flood	Sunny	CS6	10:41:00	4.8	Middle	2	2	19.20	8.20	30.10	91.9	7.10	3.7	9.0	
HKBCF	HY/2013/01	2018-03-05	Mid-Flood	Sunny	CS6	10:41:00	8.6	Bottom	3	1	18.90	8.10	30.20	91.7	7.10	3.8	9.9	
HKBCF	HY/2013/01	2018-03-05	Mid-Flood	Sunny	CS6	10:41:00	8.6	Bottom	3	2	19.20	8.20	30.10	91.7	7.10	3.8	8.6	
HKBCF	HY/2013/01	2018-03-05	Mid-Flood	Sunny	CS4			Surface	1	1	#N/A	#N/A	#N/A	#N/A	#N/A	#N/A		
HKBCF	HY/2013/01	2018-03-05	Mid-Flood	Sunny	CS4			Surface	1	2	#N/A	#N/A	#N/A	#N/A	#N/A	#N/A		
HKBCF	HY/2013/01	2018-03-05	Mid-Flood	Sunny	CS4			Middle	2	1								
HKBCF	HY/2013/01	2018-03-05	Mid-Flood	Sunny	CS4			Middle	2	2								
HKBCF	HY/2013/01	2018-03-05	Mid-Flood	Sunny	CS4			Bottom	3	1	#N/A	#N/A	#N/A	#N/A	#N/A	#N/A		
HKBCF	HY/2013/01	2018-03-05	Mid-Flood	Sunny	CS4			Bottom	3	2	#N/A	#N/A	#N/A	#N/A	#N/A	#N/A		
HKBCF	HY/2013/01	2018-03-05	Mid-Flood	Sunny	SR6			Surface	1	1	#N/A	#N/A	#N/A	#N/A	#N/A	#N/A		
HKBCF	HY/2013/01	2018-03-05	Mid-Flood	Sunny	SR6			Surface	1	2	#N/A	#N/A	#N/A	#N/A	#N/A	#N/A		
HKBCF	HY/2013/01	2018-03-05	Mid-Flood	Sunny	SR6			Middle	2	1								
HKBCF	HY/2013/01	2018-03-05	Mid-Flood	Sunny	SR6			Middle	2	2								
HKBCF	HY/2013/01	2018-03-05	Mid-Flood	Sunny	SR6			Bottom	3	1	#N/A	#N/A	#N/A	#N/A	#N/A	#N/A		
HKBCF	HY/2013/01	2018-03-05	Mid-Flood	Sunny	SR6			Bottom	3	2	#N/A	#N/A	#N/A	#N/A	#N/A	#N/A		
HKBCF	HY/2013/01	2018-03-05	Mid-Flood	Sunny	CS(Mf)3(N)			Surface	1	1	#N/A	#N/A	#N/A	#N/A	#N/A	#N/A		
HKBCF	HY/2013/01	2018-03-05	Mid-Flood	Sunny	CS(Mf)3(N)			Surface	1	2	#N/A	#N/A	#N/A	#N/A	#N/A	#N/A		
HKBCF	HY/2013/01	2018-03-05	Mid-Flood	Sunny	CS(Mf)3(N)			Middle	2	1								
HKBCF	HY/2013/01	2018-03-05	Mid-Flood	Sunny	CS(Mf)3(N)			Middle	2	2								
HKBCF	HY/2013/01	2018-03-05	Mid-Flood	Sunny	CS(Mf)3(N)			Bottom	3	1	#N/A	#N/A	#N/A	#N/A	#N/A	#N/A		
HKBCF	HY/2013/01	2018-03-05	Mid-Flood	Sunny	CS(Mf)3(N)			Bottom	3	2	#N/A	#N/A	#N/A	#N/A	#N/A	#N/A		
HKBCF	HY/2013/01	2018-03-05	Mid-Flood	Sunny	SR5(N)			Surface	1	1	#N/A	#N/A	#N/A	#N/A	#N/A	#N/A		
HKBCF	HY/2013/01	2018-03-05	Mid-Flood	Sunny	SR5(N)			Surface	1	2	#N/A	#N/A	#N/A	#N/A	#N/A	#N/A		
HKBCF	HY/2013/01	2018-03-05	Mid-Flood	Sunny	SR5(N)			Middle	2	1								
HKBCF	HY/2013/01	2018-03-05	Mid-Flood	Sunny	SR5(N)			Middle	2	2								
HKBCF	HY/2013/01	2018-03-05	Mid-Flood	Sunny	SR5(N)			Bottom	3	1	#N/A	#N/A	#N/A	#N/A	#N/A	#N/A		
HKBCF	HY/2013/01	2018-03-05	Mid-Flood	Sunny	SR5(N)			Bottom	3	2	#N/A	#N/A	#N/A	#N/A	#N/A	#N/A		
HKBCF	HY/2013/01	2018-03-05	Mid-Flood	Sunny	IS10(N)			Surface	1	1	#N/A	#N/A	#N/A	#N/A	#N/A	#N/A		
HKBCF	HY/2013/01	2018-03-05	Mid-Flood	Sunny	IS10(N)			Surface	1	2	#N/A	#N/A	#N/A	#N/A	#N/A	#N/A		
HKBCF	HY/2013/01	2018-03-05	Mid-Flood	Sunny	IS10(N)			Middle	2	1								
HKBCF	HY/2013/01	2018-03-05	Mid-Flood	Sunny	IS10(N)			Middle	2	2								
HKBCF	HY/2013/01	2018-03-05	Mid-Flood	Sunny	IS10(N)			Bottom	3	1	#N/A	#N/A	#N/A	#N/A	#N/A	#N/A		
HKBCF	HY/2013/01	2018-03-05	Mid-Flood	Sunny	IS10(N)			Bottom	3	2	#N/A	#N/A	#N/A	#N/A	#N/A	#N/A		
HKBCF	HY/2013/01	2018-03-05	Mid-Flood	Sunny	IS(Mf)11			Surface	1	1	#N/A	#N/A	#N/A	#N/A	#N/A	#N/A		
HKBCF	HY/2013/01	2018-03-05	Mid-Flood	Sunny	IS(Mf)11			Surface	1	2	#N/A	#N/A	#N/A	#N/A	#N/A	#N/A		
HKBCF	HY/2013/01	2018-03-05	Mid-Flood	Sunny	IS(Mf)11			Middle	2	1								
HKBCF	HY/2013/01	2018-03-05	Mid-Flood	Sunny	IS(Mf)11			Middle	2	2								
HKBCF	HY/2013/01	2018-03-05	Mid-Flood	Sunny	IS(Mf)11			Bottom	3	1	#N/A	#N/A	#N/A	#N/A	#N/A	#N/A		
HKBCF	HY/2013/01	2018-03-05	Mid-Flood	Sunny	IS(Mf)11			Bottom	3	2	#N/A	#N/A	#N/A	#N/A	#N/A	#N/A		
HKBCF	HY/2013/01	2018-03-05	Mid-Flood	Sunny	CS(Mf)5	10:52:00	1.0	Surface	1	1	19.10	8.00	30.10	105.3	8.20	1.9	3.3	
HKBCF	HY/2013/01	2018-03-05	Mid-Flood	Sunny	CS(Mf)5	10:52:00	1.0	Surface	1	2	19.10	8.00	30.10	104.8	8.10	1.9	4.1	
HKBCF	HY/2013/01	2018-03-05	Mid-Flood	Sunny	CS(Mf)5	10:52:00	5.5	Middle	2	1	18.90	8.00	30.20	103.7	8.10	2.4	5.0	
HKBCF	HY/2013/01	2018-03-05	Mid-Flood	Sunny	CS(Mf)5	10:52:00	5.5	Middle	2	2	18.90	8.00	30.20	103.3	8.00	2.4	5.6	
HKBCF	HY/2013/01	2018-03-05	Mid-Flood	Sunny	CS(Mf)5	10:52:00	10.0	Bottom	3	1	18.90	8.00	30.30	103.6	8.10	2.3	4.3	
HKBCF	HY/2013/01	2018-03-05	Mid-Flood	Sunny	CS(Mf)5	10:52:00	10.0	Bottom	3	2	18.90	8.00	30.30	103.3	8.00	2.4	4.1	

Project	Works	Date (yyyy-mm-dd)	Tide	Weather Condition	Station	Time	Depth, m	Level	Level_Code	Replicate	Temperature, °C	pH	Salinity, ppt	DO, %	DO, mg/L	Turbidity, NTU	SS, mg/L	Site Observation
HKBCF	HY/2013/01	2018-03-05	Mid-Flood	Sunny	SR7	11:01:00	1.0	Surface	1	1	19.50	8.20	29.40	99.9	7.70	3.3	5.1	
HKBCF	HY/2013/01	2018-03-05	Mid-Flood	Sunny	SR7	11:01:00	1.0	Surface	1	2	19.80	8.30	29.30	99.8	7.70	3.3	4.4	
HKBCF	HY/2013/01	2018-03-05	Mid-Flood	Sunny	SR7	11:01:00		Middle	2	1								
HKBCF	HY/2013/01	2018-03-05	Mid-Flood	Sunny	SR7	11:01:00		Middle	2	2								
HKBCF	HY/2013/01	2018-03-05	Mid-Flood	Sunny	SR7	11:01:00	3.5	Bottom	3	1	19.40	8.20	29.60	97.4	7.50	3.2	6.9	
HKBCF	HY/2013/01	2018-03-05	Mid-Flood	Sunny	SR7	11:01:00	3.5	Bottom	3	2	19.70	8.30	29.50	96.7	7.40	3.2	6.7	
HKBCF	HY/2013/01	2018-03-05	Mid-Flood	Sunny	IS17			Surface	1	1	#N/A	#N/A	#N/A	#N/A	#N/A	#N/A		
HKBCF	HY/2013/01	2018-03-05	Mid-Flood	Sunny	IS17			Surface	1	2	#N/A	#N/A	#N/A	#N/A	#N/A	#N/A		
HKBCF	HY/2013/01	2018-03-05	Mid-Flood	Sunny	IS17			Middle	2	1								
HKBCF	HY/2013/01	2018-03-05	Mid-Flood	Sunny	IS17			Middle	2	2								
HKBCF	HY/2013/01	2018-03-05	Mid-Flood	Sunny	IS17			Bottom	3	1	#N/A	#N/A	#N/A	#N/A	#N/A	#N/A		
HKBCF	HY/2013/01	2018-03-05	Mid-Flood	Sunny	IS17			Bottom	3	2	#N/A	#N/A	#N/A	#N/A	#N/A	#N/A		
HKBCF	HY/2013/01	2018-03-05	Mid-Flood	Sunny	IS(Mf)16			Surface	1	1	#N/A	#N/A	#N/A	#N/A	#N/A	#N/A		
HKBCF	HY/2013/01	2018-03-05	Mid-Flood	Sunny	IS(Mf)16			Surface	1	2	#N/A	#N/A	#N/A	#N/A	#N/A	#N/A		
HKBCF	HY/2013/01	2018-03-05	Mid-Flood	Sunny	IS(Mf)16			Middle	2	1								
HKBCF	HY/2013/01	2018-03-05	Mid-Flood	Sunny	IS(Mf)16			Middle	2	2								
HKBCF	HY/2013/01	2018-03-05	Mid-Flood	Sunny	IS(Mf)16			Bottom	3	1	#N/A	#N/A	#N/A	#N/A	#N/A	#N/A		
HKBCF	HY/2013/01	2018-03-05	Mid-Flood	Sunny	IS(Mf)16			Bottom	3	2	#N/A	#N/A	#N/A	#N/A	#N/A	#N/A		
HKBCF	HY/2013/01	2018-03-05	Mid-Flood	Sunny	IS8			Surface	1	1	#N/A	#N/A	#N/A	#N/A	#N/A	#N/A		
HKBCF	HY/2013/01	2018-03-05	Mid-Flood	Sunny	IS8			Surface	1	2	#N/A	#N/A	#N/A	#N/A	#N/A	#N/A		
HKBCF	HY/2013/01	2018-03-05	Mid-Flood	Sunny	IS8			Middle	2	1								
HKBCF	HY/2013/01	2018-03-05	Mid-Flood	Sunny	IS8			Middle	2	2								
HKBCF	HY/2013/01	2018-03-05	Mid-Flood	Sunny	IS8			Bottom	3	1	#N/A	#N/A	#N/A	#N/A	#N/A	#N/A		
HKBCF	HY/2013/01	2018-03-05	Mid-Flood	Sunny	IS8			Bottom	3	2	#N/A	#N/A	#N/A	#N/A	#N/A	#N/A		
HKBCF	HY/2013/01	2018-03-05	Mid-Flood	Sunny	SR4(N)			Surface	1	1	#N/A	#N/A	#N/A	#N/A	#N/A	#N/A		
HKBCF	HY/2013/01	2018-03-05	Mid-Flood	Sunny	SR4(N)			Surface	1	2	#N/A	#N/A	#N/A	#N/A	#N/A	#N/A		
HKBCF	HY/2013/01	2018-03-05	Mid-Flood	Sunny	SR4(N)			Middle	2	1								
HKBCF	HY/2013/01	2018-03-05	Mid-Flood	Sunny	SR4(N)			Middle	2	2								
HKBCF	HY/2013/01	2018-03-05	Mid-Flood	Sunny	SR4(N)			Bottom	3	1	#N/A	#N/A	#N/A	#N/A	#N/A	#N/A		
HKBCF	HY/2013/01	2018-03-05	Mid-Flood	Sunny	SR4(N)			Bottom	3	2	#N/A	#N/A	#N/A	#N/A	#N/A	#N/A		
HKBCF	HY/2013/01	2018-03-05	Mid-Flood	Sunny	IS(Mf)9			Surface	1	1	#N/A	#N/A	#N/A	#N/A	#N/A	#N/A		
HKBCF	HY/2013/01	2018-03-05	Mid-Flood	Sunny	IS(Mf)9			Surface	1	2	#N/A	#N/A	#N/A	#N/A	#N/A	#N/A		
HKBCF	HY/2013/01	2018-03-05	Mid-Flood	Sunny	IS(Mf)9			Middle	2	1								
HKBCF	HY/2013/01	2018-03-05	Mid-Flood	Sunny	IS(Mf)9			Middle	2	2								
HKBCF	HY/2013/01	2018-03-05	Mid-Flood	Sunny	IS(Mf)9			Bottom	3	1	#N/A	#N/A	#N/A	#N/A	#N/A	#N/A		
HKBCF	HY/2013/01	2018-03-05	Mid-Flood	Sunny	IS(Mf)9			Bottom	3	2	#N/A	#N/A	#N/A	#N/A	#N/A	#N/A		
HKBCF	HY/2013/01	2018-03-05	Mid-Flood	Sunny	IS7			Surface	1	1	#N/A	#N/A	#N/A	#N/A	#N/A	#N/A		
HKBCF	HY/2013/01	2018-03-05	Mid-Flood	Sunny	IS7			Surface	1	2	#N/A	#N/A	#N/A	#N/A	#N/A	#N/A		
HKBCF	HY/2013/01	2018-03-05	Mid-Flood	Sunny	IS7			Middle	2	1								
HKBCF	HY/2013/01	2018-03-05	Mid-Flood	Sunny	IS7			Middle	2	2								
HKBCF	HY/2013/01	2018-03-05	Mid-Flood	Sunny	IS7			Bottom	3	1	#N/A	#N/A	#N/A	#N/A	#N/A	#N/A		
HKBCF	HY/2013/01	2018-03-05	Mid-Flood	Sunny	IS7			Bottom	3	2	#N/A	#N/A	#N/A	#N/A	#N/A	#N/A		
HKBCF	HY/2013/01	2018-03-05	Mid-Flood	Sunny	IS(Mf)6			Surface	1	1	#N/A	#N/A	#N/A	#N/A	#N/A	#N/A		
HKBCF	HY/2013/01	2018-03-05	Mid-Flood	Sunny	IS(Mf)6			Surface	1	2	#N/A	#N/A	#N/A	#N/A	#N/A	#N/A		
HKBCF	HY/2013/01	2018-03-05	Mid-Flood	Sunny	IS(Mf)6			Middle	2	1								
HKBCF	HY/2013/01	2018-03-05	Mid-Flood	Sunny	IS(Mf)6			Middle	2	2								
HKBCF	HY/2013/01	2018-03-05	Mid-Flood	Sunny	IS(Mf)6			Bottom	3	1	#N/A	#N/A	#N/A	#N/A	#N/A	#N/A		
HKBCF	HY/2013/01	2018-03-05	Mid-Flood	Sunny	IS(Mf)6			Bottom	3	2	#N/A	#N/A	#N/A	#N/A	#N/A	#N/A		
HKBCF	HY/2013/01	2018-03-05	Mid-Flood	Sunny	IS5			Surface	1	1	#N/A	#N/A	#N/A	#N/A	#N/A	#N/A		
HKBCF	HY/2013/01	2018-03-05	Mid-Flood	Sunny	IS5			Surface	1	2	#N/A	#N/A	#N/A	#N/A	#N/A	#N/A		
HKBCF	HY/2013/01	2018-03-05	Mid-Flood	Sunny	IS5			Middle	2	1								
HKBCF	HY/2013/01	2018-03-05	Mid-Flood	Sunny	IS5			Middle	2	2								
HKBCF	HY/2013/01	2018-03-05	Mid-Flood	Sunny	IS5			Bottom	3	1	#N/A	#N/A	#N/A	#N/A	#N/A	#N/A		
HKBCF	HY/2013/01	2018-03-05	Mid-Flood	Sunny	IS5			Bottom	3	2	#N/A	#N/A	#N/A	#N/A	#N/A	#N/A		
HKBCF	HY/2013/01	2018-03-05	Mid-Flood	Sunny	SR3(N)			Surface	1	1	#N/A	#N/A	#N/A	#N/A	#N/A	#N/A		
HKBCF	HY/2013/01	2018-03-05	Mid-Flood	Sunny	SR3(N)			Surface	1	2	#N/A	#N/A	#N/A	#N/A	#N/A	#N/A		
HKBCF	HY/2013/01	2018-03-05	Mid-Flood	Sunny	SR3(N)			Middle	2	1								
HKBCF	HY/2013/01	2018-03-05	Mid-Flood	Sunny	SR3(N)			Middle	2	2								
HKBCF	HY/2013/01	2018-03-05	Mid-Flood	Sunny	SR3(N)			Bottom	3	1	#N/A	#N/A	#N/A	#N/A	#N/A	#N/A		
HKBCF	HY/2013/01	2018-03-05	Mid-Flood	Sunny	SR3(N)			Bottom	3	2	#N/A	#N/A	#N/A	#N/A	#N/A	#N/A		
HKBCF	HY/2013/01	2018-03-07	Mid-Ebb	Fine	SR10A(N)	17:00:00	1.0	Surface	1	1	19.30	8.00	30.60	104.5	8.00	1.4	6	
HKBCF	HY/2013/01	2018-03-07	Mid-Ebb	Fine	SR10A(N)	17:00:00	1.0	Surface	1	2	19.30	8.00	30.60	104.2	8.00	1.3	6.1	
HKBCF	HY/2013/01	2018-03-07	Mid-Ebb	Fine	SR10A(N)	17:00:00	6.4	Middle	2	1	19.10	8.00	30.60	103.5	8.00	1.5	5.6	
HKBCF	HY/2013/01	2018-03-07	Mid-Ebb	Fine	SR10A(N)	17:00:00	6.4	Middle	2	2	19.10	8.00	30.70	103.1	8.00	1.6	6.6	
HKBCF	HY/2013/01	2018-03-07	Mid-Ebb	Fine	SR10A(N)	17:00:00	11.7	Bottom	3	1	19.10	8.00	30.60	103.6	8.00	1.2	6	
HKBCF	HY/2013/01	2018-03-07	Mid-Ebb	Fine	SR10A(N)	17:00:00	11.7	Bottom	3	2	19.10	8.00	30.70	103.1	8.00	1.2	5.8	
HKBCF	HY/2013/01	2018-03-07	Mid-Ebb	Fine	SR10B(N2)	14:54:00	1.0	Surface	1	1	19.00	8.00	30.70	102.6	7.90	1.2	3.5	
HKBCF	HY/2013/01	2018-03-07	Mid-Ebb	Fine	SR10B(N2)	14:54:00	1.0	Surface	1	2	18.90	8.00	30.70	102.3	7.90	1.2	3.1	
HKBCF	HY/2013/01	2018-03-07	Mid-Ebb	Fine	SR10B(N2)	14:54:00	3.3	Middle	2	1	19.00	8.00	30.70	102.6	7.90	1.3	4	
HKBCF	HY/2013/01	2018-03-07	Mid-Ebb	Fine	SR10B(N2)	14:54:00	3.3	Middle	2	2	18.90	8.00	30.70	102.2	7.90	1.2	3.6	
HKBCF	HY/2013/01	2018-03-07	Mid-Ebb	Fine	SR10B(N2)	14:54:00	5.5	Bottom	3	1	19.00	8.00	30.70	102.7	8.00	1.2	5.8	
HKBCF	HY/2013/01	2018-03-07	Mid-Ebb	Fine	SR10B(N2)	14:54:00	5.5	Bottom	3	2	19.00	8.00	30.70	102.3	7.90	1.3	6.5	
HKBCF	HY/2013/01	2018-03-07	Mid-Ebb	Fine	CSA	16:30:00	1.0	Surface	1	1	19.90	8.20	30.10	93.8	7.20	1.1	3.6	
HKBCF	HY/2013/01	2018-03-07	Mid-Ebb	Fine	CSA	16:30:00	1.0	Surface	1	2	19.60	8.10	30.20	94.0	7.20	1.0	3.2	

Project	Works	Date (yyyy-mm-dd)	Tide	Weather Condition	Station	Time	Depth, m	Level	Level_Code	Replicate	Temperature, °C	pH	Salinity, ppt	DO, %	DO, mg/L	Turbidity, NTU	SS, mg/L	Site Observation
HKBCF	HY/2013/01	2018-03-07	Mid-Ebb	Fine	CSA	16:30:00	16.5	Middle	2	1	19.10	8.10	30.70	89.0	6.90	1.4	5.5	
HKBCF	HY/2013/01	2018-03-07	Mid-Ebb	Fine	CSA	16:30:00	16.5	Middle	2	2	18.80	8.10	30.80	89.2	6.90	1.2	4.7	
HKBCF	HY/2013/01	2018-03-07	Mid-Ebb	Fine	CSA	16:30:00	31.9	Bottom	3	1	19.00	8.10	30.80	87.9	6.80	1.2	3.9	
HKBCF	HY/2013/01	2018-03-07	Mid-Ebb	Fine	CSA	16:30:00	31.9	Bottom	3	2	18.70	8.10	30.90	88.1	6.80	1.1	4.6	
HKBCF	HY/2013/01	2018-03-07	Mid-Ebb	Fine	CS6	16:20:00	1.0	Surface	1	1	20.30	8.20	30.00	95.4	7.20	1.0	4.5	
HKBCF	HY/2013/01	2018-03-07	Mid-Ebb	Fine	CS6	16:20:00	1.0	Surface	1	2	20.00	8.10	30.10	95.5	7.30	0.9	3.7	
HKBCF	HY/2013/01	2018-03-07	Mid-Ebb	Fine	CS6	16:20:00	4.9	Middle	2	1	19.50	8.10	30.20	91.1	7.00	0.9	4.6	
HKBCF	HY/2013/01	2018-03-07	Mid-Ebb	Fine	CS6	16:20:00	4.9	Middle	2	2	19.20	8.10	30.30	91.3	7.00	0.8	4.5	
HKBCF	HY/2013/01	2018-03-07	Mid-Ebb	Fine	CS6	16:20:00	8.8	Bottom	3	1	19.20	8.10	30.50	88.8	6.90	0.8	3.7	
HKBCF	HY/2013/01	2018-03-07	Mid-Ebb	Fine	CS6	16:20:00	8.8	Bottom	3	2	18.90	8.10	30.60	89.0	6.90	0.8	3.7	
HKBCF	HY/2013/01	2018-03-07	Mid-Ebb	Fine	CS4	15:24:00	1.0	Surface	1	1	20.20	8.10	29.30	94.3	7.20	3.0	5.8	
HKBCF	HY/2013/01	2018-03-07	Mid-Ebb	Fine	CS4	15:24:00	1.0	Surface	1	2	20.00	8.20	29.30	94.1	7.20	3.2	5.6	
HKBCF	HY/2013/01	2018-03-07	Mid-Ebb	Fine	CS4	15:24:00	9.9	Middle	2	1	19.30	8.10	30.10	87.0	6.70	2.5	7	
HKBCF	HY/2013/01	2018-03-07	Mid-Ebb	Fine	CS4	15:24:00	9.9	Middle	2	2	19.20	8.10	30.10	86.9	6.70	2.9	6.6	
HKBCF	HY/2013/01	2018-03-07	Mid-Ebb	Fine	CS4	15:24:00	18.8	Bottom	3	1	19.20	8.10	30.30	86.5	6.70	2.1	6.8	
HKBCF	HY/2013/01	2018-03-07	Mid-Ebb	Fine	CS4	15:24:00	18.8	Bottom	3	2	19.10	8.10	30.30	86.4	6.70	2.4	6	
HKBCF	HY/2013/01	2018-03-07	Mid-Ebb	Fine	SR6	14:50:00	1.0	Surface	1	1	20.00	8.10	30.10	96.7	7.40	3.2	9.3	
HKBCF	HY/2013/01	2018-03-07	Mid-Ebb	Fine	SR6	14:50:00	1.0	Surface	1	2	19.80	8.20	30.10	96.5	7.40	3.7	8.9	
HKBCF	HY/2013/01	2018-03-07	Mid-Ebb	Fine	SR6	14:50:00		Middle	2	1								
HKBCF	HY/2013/01	2018-03-07	Mid-Ebb	Fine	SR6	14:50:00		Middle	2	2								
HKBCF	HY/2013/01	2018-03-07	Mid-Ebb	Fine	SR6	14:50:00	3.3	Bottom	3	1	19.20	8.10	31.10	95.8	7.40	4.7	8.4	
HKBCF	HY/2013/01	2018-03-07	Mid-Ebb	Fine	SR6	14:50:00	3.3	Bottom	3	2	19.00	8.20	31.10	96.0	7.40	5.1	9	
HKBCF	HY/2013/01	2018-03-07	Mid-Ebb	Fine	CS(Mf)3(N)	15:08:00	1.0	Surface	1	1	20.10	8.20	29.60	96.6	7.40	3.1	6.9	
HKBCF	HY/2013/01	2018-03-07	Mid-Ebb	Fine	CS(Mf)3(N)	15:08:00	1.0	Surface	1	2	19.90	8.20	29.60	96.3	7.40	3.6	7	
HKBCF	HY/2013/01	2018-03-07	Mid-Ebb	Fine	CS(Mf)3(N)	15:08:00	3.7	Middle	2	1	19.90	8.20	29.80	96.5	7.40	3.1	5.7	
HKBCF	HY/2013/01	2018-03-07	Mid-Ebb	Fine	CS(Mf)3(N)	15:08:00	3.7	Middle	2	2	19.80	8.20	29.80	96.4	7.40	3.8	6.5	
HKBCF	HY/2013/01	2018-03-07	Mid-Ebb	Fine	CS(Mf)3(N)	15:08:00	6.4	Bottom	3	1	19.20	8.10	31.10	93.4	7.20	8.9	6.8	
HKBCF	HY/2013/01	2018-03-07	Mid-Ebb	Fine	CS(Mf)3(N)	15:08:00	6.4	Bottom	3	2	19.00	8.20	31.10	93.8	7.20	9.3	6.1	
HKBCF	HY/2013/01	2018-03-07	Mid-Ebb	Fine	SR5(N)	15:43:00	1.0	Surface	1	1	19.80	8.10	29.80	89.4	6.80	2.2	4.6	
HKBCF	HY/2013/01	2018-03-07	Mid-Ebb	Fine	SR5(N)	15:43:00	1.0	Surface	1	2	19.70	8.10	29.80	89.7	6.90	2.3	3.5	
HKBCF	HY/2013/01	2018-03-07	Mid-Ebb	Fine	SR5(N)	15:43:00	5.0	Middle	2	1	19.50	8.10	30.00	86.9	6.70	2.5	3.9	
HKBCF	HY/2013/01	2018-03-07	Mid-Ebb	Fine	SR5(N)	15:43:00	5.0	Middle	2	2	19.30	8.10	30.00	86.8	6.70	2.5	5.3	
HKBCF	HY/2013/01	2018-03-07	Mid-Ebb	Fine	SR5(N)	15:43:00	8.9	Bottom	3	1	19.40	8.10	30.10	85.2	6.60	3.2	7.6	
HKBCF	HY/2013/01	2018-03-07	Mid-Ebb	Fine	SR5(N)	15:43:00	8.9	Bottom	3	2	19.20	8.10	30.10	85.2	6.60	3.0	8.2	
HKBCF	HY/2013/01	2018-03-07	Mid-Ebb	Fine	IS10(N)	15:49:00	1.0	Surface	1	1	20.00	8.20	29.80	92.6	7.10	2.7	6.5	
HKBCF	HY/2013/01	2018-03-07	Mid-Ebb	Fine	IS10(N)	15:49:00	1.0	Surface	1	2	19.80	8.10	29.80	92.5	7.10	2.9	5.5	
HKBCF	HY/2013/01	2018-03-07	Mid-Ebb	Fine	IS10(N)	15:49:00	5.9	Middle	2	1	19.60	8.10	30.00	89.8	6.90	2.4	5.2	
HKBCF	HY/2013/01	2018-03-07	Mid-Ebb	Fine	IS10(N)	15:49:00	5.9	Middle	2	2	19.40	8.10	30.00	89.8	6.90	2.5	5.8	
HKBCF	HY/2013/01	2018-03-07	Mid-Ebb	Fine	IS10(N)	15:49:00	10.7	Bottom	3	1	19.50	8.10	30.00	87.7	6.80	3.7	5.9	
HKBCF	HY/2013/01	2018-03-07	Mid-Ebb	Fine	IS10(N)	15:49:00	10.7	Bottom	3	2	19.30	8.10	30.00	87.8	6.80	3.9	5.4	
HKBCF	HY/2013/01	2018-03-07	Mid-Ebb	Fine	IS(Mf)11	15:55:00	1.0	Surface	1	1	20.00	8.20	29.80	91.7	7.00	2.8	5.1	
HKBCF	HY/2013/01	2018-03-07	Mid-Ebb	Fine	IS(Mf)11	15:55:00	1.0	Surface	1	2	19.80	8.10	29.80	91.8	7.00	3.2	3.9	
HKBCF	HY/2013/01	2018-03-07	Mid-Ebb	Fine	IS(Mf)11	15:55:00	5.3	Middle	2	1	19.60	8.10	30.00	89.8	6.90	2.8	5	
HKBCF	HY/2013/01	2018-03-07	Mid-Ebb	Fine	IS(Mf)11	15:55:00	5.3	Middle	2	2	19.50	8.10	30.00	89.8	6.90	3.0	4.1	
HKBCF	HY/2013/01	2018-03-07	Mid-Ebb	Fine	IS(Mf)11	15:55:00	9.6	Bottom	3	1	19.40	8.10	30.10	87.7	6.80	4.1	6	
HKBCF	HY/2013/01	2018-03-07	Mid-Ebb	Fine	IS(Mf)11	15:55:00	9.6	Bottom	3	2	19.30	8.10	30.10	87.7	6.80	4.6	5.2	
HKBCF	HY/2013/01	2018-03-07	Mid-Ebb	Fine	CS(Mf)5	16:22:00	1.0	Surface	1	1	19.50	8.00	30.10	105.5	8.10	2.8	4.6	
HKBCF	HY/2013/01	2018-03-07	Mid-Ebb	Fine	CS(Mf)5	16:22:00	1.0	Surface	1	2	19.50	8.00	30.10	105.0	8.10	2.7	3.2	
HKBCF	HY/2013/01	2018-03-07	Mid-Ebb	Fine	CS(Mf)5	16:22:00	6.6	Middle	2	1	19.00	8.00	30.40	100.3	7.80	2.2	4.3	
HKBCF	HY/2013/01	2018-03-07	Mid-Ebb	Fine	CS(Mf)5	16:22:00	6.6	Middle	2	2	19.00	8.00	30.40	100.1	7.80	2.1	4.3	
HKBCF	HY/2013/01	2018-03-07	Mid-Ebb	Fine	CS(Mf)5	16:22:00	12.1	Bottom	3	1	18.80	8.00	30.60	99.1	7.70	3.4	5.5	
HKBCF	HY/2013/01	2018-03-07	Mid-Ebb	Fine	CS(Mf)5	16:22:00	12.1	Bottom	3	2	18.80	8.00	30.60	98.9	7.70	3.2	6	
HKBCF	HY/2013/01	2018-03-07	Mid-Ebb	Fine	SR7	16:02:00	1.0	Surface	1	1	19.70	8.10	29.90	86.2	6.60	3.0	5.9	
HKBCF	HY/2013/01	2018-03-07	Mid-Ebb	Fine	SR7	16:02:00	1.0	Surface	1	2	19.40	8.10	30.00	86.3	6.60	3.4	6.6	
HKBCF	HY/2013/01	2018-03-07	Mid-Ebb	Fine	SR7	16:02:00		Middle	2	1								
HKBCF	HY/2013/01	2018-03-07	Mid-Ebb	Fine	SR7	16:02:00		Middle	2	2								
HKBCF	HY/2013/01	2018-03-07	Mid-Ebb	Fine	SR7	16:02:00	3.0	Bottom	3	1	19.60	8.10	29.90	85.2	6.50	3.7	6.2	
HKBCF	HY/2013/01	2018-03-07	Mid-Ebb	Fine	SR7	16:02:00	3.0	Bottom	3	2	19.30	8.10	30.00	85.4	6.60	3.8	5.2	
HKBCF	HY/2013/01	2018-03-07	Mid-Ebb	Fine	IS17	16:05:00	1.0	Surface	1	1	19.30	7.90	30.10	98.2	7.60	9.5	16.5	
HKBCF	HY/2013/01	2018-03-07	Mid-Ebb	Fine	IS17	16:05:00	1.0	Surface	1	2	19.30	7.90	30.10	98.1	7.60	9.6	15.7	
HKBCF	HY/2013/01	2018-03-07	Mid-Ebb	Fine	IS17	16:05:00	5.7	Middle	2	1	19.20	8.00	30.10	99.2	7.70	8.3	15.8	
HKBCF	HY/2013/01	2018-03-07	Mid-Ebb	Fine	IS17	16:05:00	5.7	Middle	2	2	19.20	8.00	30.20	99.1	7.70	8.4	15.7	
HKBCF	HY/2013/01	2018-03-07	Mid-Ebb	Fine	IS17	16:05:00	10.4	Bottom	3	1	19.10	8.00	30.30	100.5	7.80	4.1	16	
HKBCF	HY/2013/01	2018-03-07	Mid-Ebb	Fine	IS17	16:05:00	10.4	Bottom	3	2	19.10	8.00	30.30	100.3	7.80	3.8	15.4	
HKBCF	HY/2013/01	2018-03-07	Mid-Ebb	Fine	IS(Mf)16	15:57:00	1.0	Surface	1	1	19.70	8.00	29.80	103.4	7.90	3.8	6.2	
HKBCF	HY/2013/01	2018-03-07	Mid-Ebb	Fine	IS(Mf)16	15:57:00	1.0	Surface	1	2	19.70	8.00	29.80	103.1	7.90	3.6	6.7	
HKBCF	HY/2013/01	2018-03-07	Mid-Ebb	Fine	IS(Mf)16	15:57:00		Middle	2	1								
HKBCF	HY/2013/01	2018-03-07	Mid-Ebb	Fine	IS(Mf)16	15:57:00		Middle	2	2								
HKBCF	HY/2013/01	2018-03-07	Mid-Ebb	Fine	IS(Mf)16	15:57:00	4.8	Bottom	3	1	19.10	8.00	30.20	98.5	7.60	4.3	9.3	
HKBCF	HY/2013/01	2018-03-07	Mid-Ebb	Fine	IS(Mf)16	15:57:00	4.8	Bottom	3	2	19.10	8.00	30.20	98.4	7.60	4.0	10.3	
HKBCF	HY/2013/01	2018-03-07	Mid-Ebb	Fine	IS8	15:33:00	1.0	Surface	1	1	20.00	8.00	29.80	104.2	7.90	5.2	10.2	
HKBCF	HY/2013/01	2018-03-07	Mid-Ebb	Fine	IS8	15:33:00	1.0	Surface	1	2	20.00	8.00	29.90	103.9	7.90	5.6	10.2	
HKBCF	HY/2013/01	2018-03-07	Mid-Ebb	Fine	IS8	15:33:00		Middle	2	1								
HKBCF	HY/2013/01	2018-03-07	Mid-Ebb	Fine	IS8	15:33:00		Middle	2	2								

Project	Works	Date (yyyy-mm-dd)	Tide	Weather Condition	Station	Time	Depth, m	Level	Level_Code	Replicate	Temperature, °C	pH	Salinity, ppt	DO, %	DO, mg/L	Turbidity, NTU	SS, mg/L	Site Observation
HKBCF	HY/2013/01	2018-03-07	Mid-Ebb	Fine	IS8	15:33:00	3.1	Bottom	3	1	19.80	8.00	29.90	103.3	7.90	4.4	9.8	
HKBCF	HY/2013/01	2018-03-07	Mid-Ebb	Fine	IS8	15:33:00	3.1	Bottom	3	2	19.70	8.00	29.90	103.0	7.90	4.5	10	
HKBCF	HY/2013/01	2018-03-07	Mid-Ebb	Fine	SR4(N)	15:40:00	1.0	Surface	1	1	20.10	8.00	29.80	101.6	7.70	4.6	8.3	
HKBCF	HY/2013/01	2018-03-07	Mid-Ebb	Fine	SR4(N)	15:40:00	1.0	Surface	1	2	20.00	8.00	29.80	101.4	7.70	4.8	8.2	
HKBCF	HY/2013/01	2018-03-07	Mid-Ebb	Fine	SR4(N)	15:40:00		Middle	2	1								
HKBCF	HY/2013/01	2018-03-07	Mid-Ebb	Fine	SR4(N)	15:40:00		Middle	2	2								
HKBCF	HY/2013/01	2018-03-07	Mid-Ebb	Fine	SR4(N)	15:40:00	3.3	Bottom	3	1	20.00	8.00	29.80	101.8	7.80	4.9	8.5	
HKBCF	HY/2013/01	2018-03-07	Mid-Ebb	Fine	SR4(N)	15:40:00	3.3	Bottom	3	2	20.00	8.00	29.80	101.6	7.70	4.9	7.2	
HKBCF	HY/2013/01	2018-03-07	Mid-Ebb	Fine	IS(Mf)9	15:24:00	1.0	Surface	1	1	20.30	8.00	29.70	102.7	7.80	4.2	8	
HKBCF	HY/2013/01	2018-03-07	Mid-Ebb	Fine	IS(Mf)9	15:24:00	1.0	Surface	1	2	20.30	8.00	29.70	102.4	7.80	4.3	9.3	
HKBCF	HY/2013/01	2018-03-07	Mid-Ebb	Fine	IS(Mf)9	15:24:00		Middle	2	1								
HKBCF	HY/2013/01	2018-03-07	Mid-Ebb	Fine	IS(Mf)9	15:24:00		Middle	2	2								
HKBCF	HY/2013/01	2018-03-07	Mid-Ebb	Fine	IS(Mf)9	15:24:00	2.5	Bottom	3	1	19.90	8.00	29.70	102.7	7.90	6.2	7.8	
HKBCF	HY/2013/01	2018-03-07	Mid-Ebb	Fine	IS(Mf)9	15:24:00	2.5	Bottom	3	2	19.90	8.00	29.80	102.4	7.80	6.2	8	
HKBCF	HY/2013/01	2018-03-07	Mid-Ebb	Fine	IS7	15:15:00	1.0	Surface	1	1	20.20	8.00	29.60	100.9	7.70	8.6	14.3	
HKBCF	HY/2013/01	2018-03-07	Mid-Ebb	Fine	IS7	15:15:00	1.0	Surface	1	2	20.20	8.00	29.70	100.6	7.70	8.4	14.6	
HKBCF	HY/2013/01	2018-03-07	Mid-Ebb	Fine	IS7	15:15:00		Middle	2	1								
HKBCF	HY/2013/01	2018-03-07	Mid-Ebb	Fine	IS7	15:15:00		Middle	2	2								
HKBCF	HY/2013/01	2018-03-07	Mid-Ebb	Fine	IS7	15:15:00	2.4	Bottom	3	1	20.20	8.00	29.70	101.1	7.70	8.7	18.4	
HKBCF	HY/2013/01	2018-03-07	Mid-Ebb	Fine	IS7	15:15:00	2.4	Bottom	3	2	20.20	8.00	29.70	100.9	7.70	8.6	18.9	
HKBCF	HY/2013/01	2018-03-07	Mid-Ebb	Fine	IS(Mf)6	15:06:00	1.0	Surface	1	1	20.20	8.00	29.70	98.4	7.50	5.2	9.4	
HKBCF	HY/2013/01	2018-03-07	Mid-Ebb	Fine	IS(Mf)6	15:06:00	1.0	Surface	1	2	20.20	8.00	29.70	98.3	7.50	5.3	9.8	
HKBCF	HY/2013/01	2018-03-07	Mid-Ebb	Fine	IS(Mf)6	15:06:00		Middle	2	1								
HKBCF	HY/2013/01	2018-03-07	Mid-Ebb	Fine	IS(Mf)6	15:06:00		Middle	2	2								
HKBCF	HY/2013/01	2018-03-07	Mid-Ebb	Fine	IS(Mf)6	15:06:00	2.1	Bottom	3	1	20.20	8.00	29.70	98.9	7.50	5.6	9.6	
HKBCF	HY/2013/01	2018-03-07	Mid-Ebb	Fine	IS(Mf)6	15:06:00	2.1	Bottom	3	2	20.20	8.00	29.70	98.8	7.50	5.9	8.9	
HKBCF	HY/2013/01	2018-03-07	Mid-Ebb	Fine	IS5	14:58:00	1.0	Surface	1	1	20.10	8.00	29.80	99.4	7.60	4.0	8.5	
HKBCF	HY/2013/01	2018-03-07	Mid-Ebb	Fine	IS5	14:58:00	1.0	Surface	1	2	20.10	8.00	29.80	99.2	7.60	4.3	7	
HKBCF	HY/2013/01	2018-03-07	Mid-Ebb	Fine	IS5	14:58:00	4.9	Middle	2	1	19.90	8.00	29.80	97.8	7.50	4.6	8.3	
HKBCF	HY/2013/01	2018-03-07	Mid-Ebb	Fine	IS5	14:58:00	4.9	Middle	2	2	19.90	8.00	29.90	97.6	7.50	4.5	7.5	
HKBCF	HY/2013/01	2018-03-07	Mid-Ebb	Fine	IS5	14:58:00	8.7	Bottom	3	1	19.70	7.90	29.90	96.4	7.40	6.5	8.4	
HKBCF	HY/2013/01	2018-03-07	Mid-Ebb	Fine	IS5	14:58:00	8.7	Bottom	3	2	19.70	7.90	29.90	96.3	7.40	6.7	7.4	
HKBCF	HY/2013/01	2018-03-07	Mid-Ebb	Fine	SR3(N)	14:50:00	1.0	Surface	1	1	20.40	8.00	29.70	100.3	7.60	5.2	6.5	
HKBCF	HY/2013/01	2018-03-07	Mid-Ebb	Fine	SR3(N)	14:50:00	1.0	Surface	1	2	20.40	8.00	29.70	99.9	7.60	5.1	7.8	
HKBCF	HY/2013/01	2018-03-07	Mid-Ebb	Fine	SR3(N)	14:50:00		Middle	2	1								
HKBCF	HY/2013/01	2018-03-07	Mid-Ebb	Fine	SR3(N)	14:50:00		Middle	2	2								
HKBCF	HY/2013/01	2018-03-07	Mid-Ebb	Fine	SR3(N)	14:50:00	2.6	Bottom	3	1	20.20	8.00	29.70	97.8	7.40	6.2	9.3	
HKBCF	HY/2013/01	2018-03-07	Mid-Ebb	Fine	SR3(N)	14:50:00	2.6	Bottom	3	2	20.20	8.00	29.80	97.6	7.40	6.1	10.4	
HKBCF	HY/2013/01	2018-03-07	Mid-Flood	Fine	SR10A(N)	9:09:00	1.0	Surface	1	1	18.90	7.90	30.50	99.4	7.70	1.4	2.5	
HKBCF	HY/2013/01	2018-03-07	Mid-Flood	Fine	SR10A(N)	9:09:00	1.0	Surface	1	2	18.90	7.90	30.60	99.1	7.70	1.2	2.3	
HKBCF	HY/2013/01	2018-03-07	Mid-Flood	Fine	SR10A(N)	9:09:00	6.2	Middle	2	1	18.80	7.90	30.60	98.8	7.70	1.8	2.7	
HKBCF	HY/2013/01	2018-03-07	Mid-Flood	Fine	SR10A(N)	9:09:00	6.2	Middle	2	2	18.80	7.90	30.60	98.4	7.60	1.7	2.2	
HKBCF	HY/2013/01	2018-03-07	Mid-Flood	Fine	SR10A(N)	9:09:00	11.3	Bottom	3	1	18.80	7.90	30.60	98.5	7.70	1.8	3.2	
HKBCF	HY/2013/01	2018-03-07	Mid-Flood	Fine	SR10A(N)	9:09:00	11.3	Bottom	3	2	18.80	7.90	30.60	98.1	7.60	1.8	4.3	
HKBCF	HY/2013/01	2018-03-07	Mid-Flood	Fine	SR10B(N2)	9:20:00	1.0	Surface	1	1	18.70	7.90	30.80	99.0	7.70	0.8	2.4	
HKBCF	HY/2013/01	2018-03-07	Mid-Flood	Fine	SR10B(N2)	9:20:00	1.0	Surface	1	2	18.70	7.90	30.80	98.7	7.70	0.4	2.6	
HKBCF	HY/2013/01	2018-03-07	Mid-Flood	Fine	SR10B(N2)	9:20:00	3.0	Middle	2	1	18.70	7.90	30.80	99.0	7.70	0.4	3.1	
HKBCF	HY/2013/01	2018-03-07	Mid-Flood	Fine	SR10B(N2)	9:20:00	3.0	Middle	2	2	18.70	7.90	30.80	98.7	7.70	0.6	3	
HKBCF	HY/2013/01	2018-03-07	Mid-Flood	Fine	SR10B(N2)	9:20:00	5.0	Bottom	3	1	18.70	7.90	30.80	99.0	7.70	0.8	4.1	
HKBCF	HY/2013/01	2018-03-07	Mid-Flood	Fine	SR10B(N2)	9:20:00	5.0	Bottom	3	2	18.70	7.90	30.80	98.7	7.70	0.4	3.9	
HKBCF	HY/2013/01	2018-03-07	Mid-Flood	Fine	CSA	9:26:00	1.0	Surface	1	1	19.50	8.10	29.70	91.0	7.00	1.5	3.9	
HKBCF	HY/2013/01	2018-03-07	Mid-Flood	Fine	CSA	9:26:00	1.0	Surface	1	2	19.40	8.10	29.70	91.0	7.00	1.8	4.7	
HKBCF	HY/2013/01	2018-03-07	Mid-Flood	Fine	CSA	9:26:00	16.4	Middle	2	1	19.50	8.10	29.80	89.2	6.90	1.6	4	
HKBCF	HY/2013/01	2018-03-07	Mid-Flood	Fine	CSA	9:26:00	16.4	Middle	2	2	19.30	8.10	29.90	89.2	6.90	1.9	3.9	
HKBCF	HY/2013/01	2018-03-07	Mid-Flood	Fine	CSA	9:26:00	31.7	Bottom	3	1	18.70	8.10	29.90	89.2	6.90	1.4	4.7	
HKBCF	HY/2013/01	2018-03-07	Mid-Flood	Fine	CSA	9:26:00	31.7	Bottom	3	2	19.30	8.10	29.90	89.1	6.90	1.7	3.8	
HKBCF	HY/2013/01	2018-03-07	Mid-Flood	Fine	CS6	9:35:00	1.0	Surface	1	1	19.50	8.10	29.60	91.4	7.00	1.3	4.6	
HKBCF	HY/2013/01	2018-03-07	Mid-Flood	Fine	CS6	9:35:00	1.0	Surface	1	2	19.50	8.20	29.70	91.4	7.10	1.3	3.9	
HKBCF	HY/2013/01	2018-03-07	Mid-Flood	Fine	CS6	9:35:00	4.9	Middle	2	1	19.30	8.10	29.90	90.0	6.90	1.4	4	
HKBCF	HY/2013/01	2018-03-07	Mid-Flood	Fine	CS6	9:35:00	4.9	Middle	2	2	19.30	8.10	29.90	90.0	7.00	1.2	3.7	
HKBCF	HY/2013/01	2018-03-07	Mid-Flood	Fine	CS6	9:35:00	8.8	Bottom	3	1	19.60	8.10	30.20	87.6	6.80	2.0	4.4	
HKBCF	HY/2013/01	2018-03-07	Mid-Flood	Fine	CS6	9:35:00	8.8	Bottom	3	2	19.10	8.10	30.20	87.5	6.80	2.0	5.8	
HKBCF	HY/2013/01	2018-03-07	Mid-Flood	Fine	CS4	10:34:00	1.0	Surface	1	1	19.80	8.20	29.20	88.9	6.80	3.6	7.2	
HKBCF	HY/2013/01	2018-03-07	Mid-Flood	Fine	CS4	10:34:00	1.0	Surface	1	2	19.60	8.20	29.20	88.9	6.90	3.5	6.3	
HKBCF	HY/2013/01	2018-03-07	Mid-Flood	Fine	CS4	10:34:00	9.8	Middle	2	1	19.60	8.10	29.50	87.7	6.70	4.1	6.7	
HKBCF	HY/2013/01	2018-03-07	Mid-Flood	Fine	CS4	10:34:00	9.8	Middle	2	2	19.50	8.20	29.50	87.7	6.80	4.0	6	
HKBCF	HY/2013/01	2018-03-07	Mid-Flood	Fine	CS4	10:34:00	18.6	Bottom	3	1	19.80	8.10	29.80	87.1	6.70	7.2	6	
HKBCF	HY/2013/01	2018-03-07	Mid-Flood	Fine	CS4	10:34:00	18.6	Bottom	3	2	19.30	8.10	29.80	87.0	6.70	8.0	6.3	
HKBCF	HY/2013/01	2018-03-07	Mid-Flood	Fine	SR6	11:08:00	1.0	Surface	1	1	19.70	8.20	28.00	93.0	7.20	2.6	4.4	
HKBCF	HY/2013/01	2018-03-07	Mid-Flood	Fine	SR6	11:08:00	1.0	Surface	1	2	19.90	8.20	28.10	93.0	7.20	2.6	5.3	
HKBCF	HY/2013/01	2018-03-07	Mid-Flood	Fine	SR6	11:08:00		Middle	2	1								
HKBCF	HY/2013/01	2018-03-07	Mid-Flood	Fine	SR6	11:08:00		Middle	2	2								
HKBCF	HY/2013/01	2018-03-07	Mid-Flood	Fine	SR6	11:08:00	3.3	Bottom	3	1	19.90	8.10	29.40	90.3	7.00	8.9	10.4	
HKBCF	HY/2013/01	2018-03-07	Mid-Flood	Fine	SR6	11:08:00	3.3	Bottom	3	2	19.40	8.20	29.50	90.4	7.00	8.4	9.7	

Project	Works	Date (yyyy-mm-dd)	Tide	Weather Condition	Station	Time	Depth, m	Level	Level_Code	Replicate	Temperature, °C	pH	Salinity, ppt	DO, %	DO, mg/L	Turbidity, NTU	SS, mg/L	Site Observation
HKBCF	HY/2013/01	2018-03-07	Mid-Flood	Fine	CS(Mf)3(N)	10:48:00	1.0	Surface	1	1	19.90	8.20	29.00	93.0	7.10	3.7	5.2	
HKBCF	HY/2013/01	2018-03-07	Mid-Flood	Fine	CS(Mf)3(N)	10:48:00	1.0	Surface	1	2	19.70	8.20	29.00	92.9	7.20	4.1	5.8	
HKBCF	HY/2013/01	2018-03-07	Mid-Flood	Fine	CS(Mf)3(N)	10:48:00	3.7	Middle	2	1	19.80	8.20	29.10	92.2	7.10	5.6	6.4	
HKBCF	HY/2013/01	2018-03-07	Mid-Flood	Fine	CS(Mf)3(N)	10:48:00	3.7	Middle	2	2	19.60	8.20	29.10	92.1	7.10	6.1	5.6	
HKBCF	HY/2013/01	2018-03-07	Mid-Flood	Fine	CS(Mf)3(N)	10:48:00	6.3	Bottom	3	1	19.90	8.20	29.10	92.0	7.10	5.0	9.3	
HKBCF	HY/2013/01	2018-03-07	Mid-Flood	Fine	CS(Mf)3(N)	10:48:00	6.3	Bottom	3	2	19.60	8.20	29.20	92.0	7.10	4.7	8.2	
HKBCF	HY/2013/01	2018-03-07	Mid-Flood	Fine	SR5(N)	10:16:00	1.0	Surface	1	1	19.80	8.20	29.20	90.5	7.00	1.9	5.2	
HKBCF	HY/2013/01	2018-03-07	Mid-Flood	Fine	SR5(N)	10:16:00	1.0	Surface	1	2	19.60	8.20	29.20	90.5	7.00	2.1	4.7	
HKBCF	HY/2013/01	2018-03-07	Mid-Flood	Fine	SR5(N)	10:16:00	4.8	Middle	2	1	19.60	8.10	29.30	88.5	6.80	2.7	6	
HKBCF	HY/2013/01	2018-03-07	Mid-Flood	Fine	SR5(N)	10:16:00	4.8	Middle	2	2	19.50	8.10	29.30	88.5	6.80	2.5	6.8	
HKBCF	HY/2013/01	2018-03-07	Mid-Flood	Fine	SR5(N)	10:16:00	8.5	Bottom	3	1	19.50	8.10	29.50	86.8	6.70	7.2	9.5	
HKBCF	HY/2013/01	2018-03-07	Mid-Flood	Fine	SR5(N)	10:16:00	8.5	Bottom	3	2	19.40	8.10	29.50	86.8	6.70	7.2	8.6	
HKBCF	HY/2013/01	2018-03-07	Mid-Flood	Fine	IS10(N)	10:08:00	1.0	Surface	1	1	19.50	8.10	29.90	87.2	6.70	7.3	13.2	
HKBCF	HY/2013/01	2018-03-07	Mid-Flood	Fine	IS10(N)	10:08:00	1.0	Surface	1	2	19.30	8.10	29.90	87.2	6.70	7.5	13.6	
HKBCF	HY/2013/01	2018-03-07	Mid-Flood	Fine	IS10(N)	10:08:00	6.0	Middle	2	1	19.50	8.10	29.90	87.1	6.70	7.6	14.9	
HKBCF	HY/2013/01	2018-03-07	Mid-Flood	Fine	IS10(N)	10:08:00	6.0	Middle	2	2	19.30	8.10	29.90	87.0	6.70	8.0	13.4	
HKBCF	HY/2013/01	2018-03-07	Mid-Flood	Fine	IS10(N)	10:08:00	10.9	Bottom	3	1	19.70	8.10	29.90	87.0	6.70	8.4	14.5	
HKBCF	HY/2013/01	2018-03-07	Mid-Flood	Fine	IS10(N)	10:08:00	10.9	Bottom	3	2	19.30	8.10	29.90	87.0	6.70	8.3	13.8	
HKBCF	HY/2013/01	2018-03-07	Mid-Flood	Fine	IS(Mf)11	10:03:00	1.0	Surface	1	1	19.60	8.10	29.80	86.9	6.70	3.8	9	
HKBCF	HY/2013/01	2018-03-07	Mid-Flood	Fine	IS(Mf)11	10:03:00	1.0	Surface	1	2	19.40	8.10	29.90	87.0	6.70	3.8	10.4	
HKBCF	HY/2013/01	2018-03-07	Mid-Flood	Fine	IS(Mf)11	10:03:00	5.3	Middle	2	1	19.50	8.10	29.80	86.2	6.60	5.0	10.5	
HKBCF	HY/2013/01	2018-03-07	Mid-Flood	Fine	IS(Mf)11	10:03:00	5.3	Middle	2	2	19.30	8.10	29.90	86.1	6.70	4.9	11.5	
HKBCF	HY/2013/01	2018-03-07	Mid-Flood	Fine	IS(Mf)11	10:03:00	9.5	Bottom	3	1	19.40	8.10	29.80	86.3	6.60	8.2	12.2	
HKBCF	HY/2013/01	2018-03-07	Mid-Flood	Fine	IS(Mf)11	10:03:00	9.5	Bottom	3	2	19.30	8.10	29.90	86.2	6.70	9.0	13.7	
HKBCF	HY/2013/01	2018-03-07	Mid-Flood	Fine	CS(Mf)5	9:48:00	1.0	Surface	1	1	19.20	8.00	29.90	101.7	7.90	1.5	3.8	
HKBCF	HY/2013/01	2018-03-07	Mid-Flood	Fine	CS(Mf)5	9:48:00	1.0	Surface	1	2	19.20	8.00	30.00	101.3	7.80	1.4	4.1	
HKBCF	HY/2013/01	2018-03-07	Mid-Flood	Fine	CS(Mf)5	9:48:00	6.5	Middle	2	1	18.90	8.00	30.40	98.5	7.60	1.4	4.6	
HKBCF	HY/2013/01	2018-03-07	Mid-Flood	Fine	CS(Mf)5	9:48:00	6.5	Middle	2	2	18.90	8.00	30.40	98.1	7.60	1.5	3.1	
HKBCF	HY/2013/01	2018-03-07	Mid-Flood	Fine	CS(Mf)5	9:48:00	11.9	Bottom	3	1	18.90	8.00	30.40	98.1	7.60	4.7	5.6	
HKBCF	HY/2013/01	2018-03-07	Mid-Flood	Fine	CS(Mf)5	9:48:00	11.9	Bottom	3	2	18.90	8.00	30.40	97.8	7.60	4.6	5.2	
HKBCF	HY/2013/01	2018-03-07	Mid-Flood	Fine	SR7	9:55:00	1.0	Surface	1	1	19.40	8.10	29.90	87.9	6.80	4.9	9.1	
HKBCF	HY/2013/01	2018-03-07	Mid-Flood	Fine	SR7	9:55:00	1.0	Surface	1	2	19.20	8.10	29.90	87.9	6.80	5.1	10.1	
HKBCF	HY/2013/01	2018-03-07	Mid-Flood	Fine	SR7	9:55:00		Middle	2	1								
HKBCF	HY/2013/01	2018-03-07	Mid-Flood	Fine	SR7	9:55:00		Middle	2	2								
HKBCF	HY/2013/01	2018-03-07	Mid-Flood	Fine	SR7	9:55:00	2.8	Bottom	3	1	19.70	8.10	29.90	87.8	6.80	6.0	8.5	
HKBCF	HY/2013/01	2018-03-07	Mid-Flood	Fine	SR7	9:55:00	2.8	Bottom	3	2	19.20	8.10	30.00	87.7	6.80	6.2	9	
HKBCF	HY/2013/01	2018-03-07	Mid-Flood	Fine	IS17	10:12:00	1.0	Surface	1	1	19.40	8.00	29.70	99.4	7.70	3.2	6.1	
HKBCF	HY/2013/01	2018-03-07	Mid-Flood	Fine	IS17	10:12:00	1.0	Surface	1	2	19.40	8.00	29.70	99.2	7.70	3.0	7.1	
HKBCF	HY/2013/01	2018-03-07	Mid-Flood	Fine	IS17	10:12:00	5.3	Middle	2	1	19.30	8.00	29.80	98.1	7.60	4.4	6.6	
HKBCF	HY/2013/01	2018-03-07	Mid-Flood	Fine	IS17	10:12:00	5.3	Middle	2	2	19.30	8.00	29.90	97.8	7.60	4.3	8.1	
HKBCF	HY/2013/01	2018-03-07	Mid-Flood	Fine	IS17	10:12:00	9.6	Bottom	3	1	19.30	8.00	29.90	97.9	7.60	4.7	9.3	
HKBCF	HY/2013/01	2018-03-07	Mid-Flood	Fine	IS17	10:12:00	9.6	Bottom	3	2	19.30	8.00	29.90	97.6	7.50	4.8	8.3	
HKBCF	HY/2013/01	2018-03-07	Mid-Flood	Fine	IS(Mf)16	10:20:00	1.0	Surface	1	1	19.40	8.00	29.80	100.1	7.70	4.2	8.4	
HKBCF	HY/2013/01	2018-03-07	Mid-Flood	Fine	IS(Mf)16	10:20:00	1.0	Surface	1	2	19.40	8.00	29.80	99.8	7.70	4.0	7.9	
HKBCF	HY/2013/01	2018-03-07	Mid-Flood	Fine	IS(Mf)16	10:20:00		Middle	2	1								
HKBCF	HY/2013/01	2018-03-07	Mid-Flood	Fine	IS(Mf)16	10:20:00		Middle	2	2								
HKBCF	HY/2013/01	2018-03-07	Mid-Flood	Fine	IS(Mf)16	10:20:00	4.6	Bottom	3	1	19.40	8.00	29.80	99.6	7.70	5.2	9.3	
HKBCF	HY/2013/01	2018-03-07	Mid-Flood	Fine	IS(Mf)16	10:20:00	4.6	Bottom	3	2	19.40	8.00	29.80	99.3	7.70	5.1	8.3	
HKBCF	HY/2013/01	2018-03-07	Mid-Flood	Fine	IS8	10:45:00	1.0	Surface	1	1	19.50	8.00	29.90	100.5	7.70	11.5	20.3	
HKBCF	HY/2013/01	2018-03-07	Mid-Flood	Fine	IS8	10:45:00	1.0	Surface	1	2	19.50	8.00	29.90	100.2	7.70	11.4	20.3	
HKBCF	HY/2013/01	2018-03-07	Mid-Flood	Fine	IS8	10:45:00		Middle	2	1								
HKBCF	HY/2013/01	2018-03-07	Mid-Flood	Fine	IS8	10:45:00		Middle	2	2								
HKBCF	HY/2013/01	2018-03-07	Mid-Flood	Fine	IS8	10:45:00	3.0	Bottom	3	1	19.40	8.00	29.90	99.8	7.70	13.8	24.1	
HKBCF	HY/2013/01	2018-03-07	Mid-Flood	Fine	IS8	10:45:00	3.0	Bottom	3	2	19.40	8.00	29.90	99.6	7.70	13.7	22.3	
HKBCF	HY/2013/01	2018-03-07	Mid-Flood	Fine	SR4(N)	10:39:00	1.0	Surface	1	1	19.40	8.00	29.90	99.2	7.70	7.3	23.4	
HKBCF	HY/2013/01	2018-03-07	Mid-Flood	Fine	SR4(N)	10:39:00	1.0	Surface	1	2	19.40	8.00	29.90	98.9	7.60	7.0	22.6	
HKBCF	HY/2013/01	2018-03-07	Mid-Flood	Fine	SR4(N)	10:39:00		Middle	2	1								
HKBCF	HY/2013/01	2018-03-07	Mid-Flood	Fine	SR4(N)	10:39:00		Middle	2	2								
HKBCF	HY/2013/01	2018-03-07	Mid-Flood	Fine	SR4(N)	10:39:00	2.5	Bottom	3	1	19.40	8.00	29.90	99.3	7.70	6.0	23	
HKBCF	HY/2013/01	2018-03-07	Mid-Flood	Fine	SR4(N)	10:39:00	2.5	Bottom	3	2	19.40	8.00	29.90	99.0	7.60	5.9	22.5	
HKBCF	HY/2013/01	2018-03-07	Mid-Flood	Fine	IS(Mf)9	10:54:00	1.0	Surface	1	1	19.90	8.00	29.60	95.6	7.30	7.4	11.7	
HKBCF	HY/2013/01	2018-03-07	Mid-Flood	Fine	IS(Mf)9	10:54:00	1.0	Surface	1	2	19.90	8.00	29.60	95.4	7.30	7.3	12.8	
HKBCF	HY/2013/01	2018-03-07	Mid-Flood	Fine	IS(Mf)9	10:54:00		Middle	2	1								
HKBCF	HY/2013/01	2018-03-07	Mid-Flood	Fine	IS(Mf)9	10:54:00		Middle	2	2								
HKBCF	HY/2013/01	2018-03-07	Mid-Flood	Fine	IS(Mf)9	10:54:00	2.4	Bottom	3	1	19.80	8.00	29.60	95.6	7.30	7.3	11.5	
HKBCF	HY/2013/01	2018-03-07	Mid-Flood	Fine	IS(Mf)9	10:54:00	2.4	Bottom	3	2	19.80	8.00	29.60	95.5	7.30	7.1	11.9	
HKBCF	HY/2013/01	2018-03-07	Mid-Flood	Fine	IS7	11:03:00	1.0	Surface	1	1	19.90	8.00	29.60	97.6	7.50	9.8	15.4	
HKBCF	HY/2013/01	2018-03-07	Mid-Flood	Fine	IS7	11:03:00	1.0	Surface	1	2	19.90	8.00	29.70	97.4	7.50	9.7	15.1	
HKBCF	HY/2013/01	2018-03-07	Mid-Flood	Fine	IS7	11:03:00		Middle	2	1								
HKBCF	HY/2013/01	2018-03-07	Mid-Flood	Fine	IS7	11:03:00		Middle	2	2								
HKBCF	HY/2013/01	2018-03-07	Mid-Flood	Fine	IS7	11:03:00	2.2	Bottom	3	1	19.90	8.00	29.70	97.5	7.50	11.3	18.6	
HKBCF	HY/2013/01	2018-03-07	Mid-Flood	Fine	IS7	11:03:00	2.2	Bottom	3	2	19.90	8.00	29.70	97.3	7.40	11.2	17.9	
HKBCF	HY/2013/01	2018-03-07	Mid-Flood	Fine	IS(Mf)6	11:11:00		Surface	1	1								
HKBCF	HY/2013/01	2018-03-07	Mid-Flood	Fine	IS(Mf)6	11:11:00		Surface	1	2								

Project	Works	Date (yyyy-mm-dd)	Tide	Weather Condition	Station	Time	Depth, m	Level	Level_Code	Replicate	Temperature, °C	pH	Salinity, ppt	DO, %	DO, mg/L	Turbidity, NTU	SS, mg/L	Site Observation
HKBCF	HY/2013/01	2018-03-07	Mid-Flood	Fine	IS(Mf)6	11:11:00	1.4	Middle	2	1	19.80	8.00	29.60	98.7	7.60	6.8	12.9	
HKBCF	HY/2013/01	2018-03-07	Mid-Flood	Fine	IS(Mf)6	11:11:00	1.4	Middle	2	2	19.80	8.00	29.60	98.5	7.60	6.6	14.4	
HKBCF	HY/2013/01	2018-03-07	Mid-Flood	Fine	IS(Mf)6	11:11:00		Bottom	3	1								
HKBCF	HY/2013/01	2018-03-07	Mid-Flood	Fine	IS(Mf)6	11:11:00		Bottom	3	2								
HKBCF	HY/2013/01	2018-03-07	Mid-Flood	Fine	IS5	11:18:00	1.0	Surface	1	1	19.90	8.00	29.60	96.7	7.40	7.4	11.6	
HKBCF	HY/2013/01	2018-03-07	Mid-Flood	Fine	IS5	11:18:00	1.0	Surface	1	2	19.90	8.00	29.60	96.4	7.40	7.1	11	
HKBCF	HY/2013/01	2018-03-07	Mid-Flood	Fine	IS5	11:18:00	4.8	Middle	2	1	19.80	8.00	29.70	96.3	7.40	6.9	12.9	
HKBCF	HY/2013/01	2018-03-07	Mid-Flood	Fine	IS5	11:18:00	4.8	Middle	2	2	19.80	8.00	29.70	95.9	7.40	6.7	12.4	
HKBCF	HY/2013/01	2018-03-07	Mid-Flood	Fine	IS5	11:18:00	8.5	Bottom	3	1	19.80	8.00	29.70	95.7	7.30	6.4	14.3	
HKBCF	HY/2013/01	2018-03-07	Mid-Flood	Fine	IS5	11:18:00	8.5	Bottom	3	2	19.80	8.00	29.70	95.5	7.30	6.5	15.2	
HKBCF	HY/2013/01	2018-03-07	Mid-Flood	Fine	SR3(N)	11:24:00	1.0	Surface	1	1	19.90	8.00	29.70	96.2	7.40	5.6	10.4	
HKBCF	HY/2013/01	2018-03-07	Mid-Flood	Fine	SR3(N)	11:24:00	1.0	Surface	1	2	19.90	8.00	29.70	95.9	7.30	5.5	11.1	
HKBCF	HY/2013/01	2018-03-07	Mid-Flood	Fine	SR3(N)	11:24:00		Middle	2	1								
HKBCF	HY/2013/01	2018-03-07	Mid-Flood	Fine	SR3(N)	11:24:00		Middle	2	2								
HKBCF	HY/2013/01	2018-03-07	Mid-Flood	Fine	SR3(N)	11:24:00	2.3	Bottom	3	1	19.90	8.00	29.70	96.3	7.40	5.5	11.1	
HKBCF	HY/2013/01	2018-03-07	Mid-Flood	Fine	SR3(N)	11:24:00	2.3	Bottom	3	2	19.90	8.00	29.70	96.1	7.40	5.5	12.4	
HKBCF	HY/2013/01	2018-03-09	Mid-Ebb	Fine	SR10A(N)	18:36:00	1.0	Surface	1	1	17.90	7.90	31.60	101.3	8.00	1.7	2.2	
HKBCF	HY/2013/01	2018-03-09	Mid-Ebb	Fine	SR10A(N)	18:36:00	1.0	Surface	1	2	17.90	7.90	31.60	100.9	7.90	1.7	3.8	
HKBCF	HY/2013/01	2018-03-09	Mid-Ebb	Fine	SR10A(N)	18:36:00	6.0	Middle	2	1	17.80	7.90	31.60	100.4	7.90	1.7	2.3	
HKBCF	HY/2013/01	2018-03-09	Mid-Ebb	Fine	SR10A(N)	18:36:00	6.0	Middle	2	2	17.80	7.90	31.60	99.9	7.90	1.7	2.2	
HKBCF	HY/2013/01	2018-03-09	Mid-Ebb	Fine	SR10A(N)	18:36:00	11.0	Bottom	3	1	17.80	7.90	31.60	100.7	7.90	1.4	5.8	
HKBCF	HY/2013/01	2018-03-09	Mid-Ebb	Fine	SR10A(N)	18:36:00	11.0	Bottom	3	2	17.80	7.90	31.60	100.1	7.90	1.4	5.1	
HKBCF	HY/2013/01	2018-03-09	Mid-Ebb	Fine	SR10B(N2)	18:31:00	1.0	Surface	1	1	17.70	7.90	31.60	99.8	7.90	1.4	2.4	
HKBCF	HY/2013/01	2018-03-09	Mid-Ebb	Fine	SR10B(N2)	18:31:00	1.0	Surface	1	2	17.70	7.90	31.70	99.3	7.80	1.4	3.3	
HKBCF	HY/2013/01	2018-03-09	Mid-Ebb	Fine	SR10B(N2)	18:31:00	3.7	Middle	2	1	17.70	7.90	31.60	99.8	7.90	1.3	4.6	
HKBCF	HY/2013/01	2018-03-09	Mid-Ebb	Fine	SR10B(N2)	18:31:00	3.7	Middle	2	2	17.70	7.90	31.70	99.2	7.80	1.3	3.4	
HKBCF	HY/2013/01	2018-03-09	Mid-Ebb	Fine	SR10B(N2)	18:31:00	6.3	Bottom	3	1	17.70	7.90	31.60	100.0	7.90	1.5	3.8	
HKBCF	HY/2013/01	2018-03-09	Mid-Ebb	Fine	SR10B(N2)	18:31:00	6.3	Bottom	3	2	17.70	7.90	31.60	99.4	7.80	1.5	2.4	
HKBCF	HY/2013/01	2018-03-09	Mid-Ebb	Fine	CSA	18:23:00	1.0	Surface	1	1	18.50	8.00	31.30	90.2	7.00	2.2	2.2	
HKBCF	HY/2013/01	2018-03-09	Mid-Ebb	Fine	CSA	18:23:00	1.0	Surface	1	2	18.30	8.10	31.40	90.1	7.00	2.2	2.3	
HKBCF	HY/2013/01	2018-03-09	Mid-Ebb	Fine	CSA	18:23:00	16.5	Middle	2	1	17.90	8.00	31.70	89.2	7.00	2.4	4.3	
HKBCF	HY/2013/01	2018-03-09	Mid-Ebb	Fine	CSA	18:23:00	16.5	Middle	2	2	17.60	8.10	31.80	89.2	7.00	2.5	3.6	
HKBCF	HY/2013/01	2018-03-09	Mid-Ebb	Fine	CSA	18:23:00	31.9	Bottom	3	1	17.80	8.00	31.70	88.6	7.00	2.3	3.6	
HKBCF	HY/2013/01	2018-03-09	Mid-Ebb	Fine	CSA	18:23:00	31.9	Bottom	3	2	17.60	8.10	31.80	88.6	7.00	2.1	2.9	
HKBCF	HY/2013/01	2018-03-09	Mid-Ebb	Fine	CS6	18:15:00	1.0	Surface	1	1	18.20	8.00	31.60	90.6	7.10	2.2	3.3	
HKBCF	HY/2013/01	2018-03-09	Mid-Ebb	Fine	CS6	18:15:00	1.0	Surface	1	2	18.00	8.10	31.60	90.7	7.10	2.3	2.6	
HKBCF	HY/2013/01	2018-03-09	Mid-Ebb	Fine	CS6	18:15:00	5.3	Middle	2	1	18.10	8.00	31.60	90.4	7.10	2.1	3.4	
HKBCF	HY/2013/01	2018-03-09	Mid-Ebb	Fine	CS6	18:15:00	5.3	Middle	2	2	17.90	8.10	31.70	90.4	7.10	2.2	2.6	
HKBCF	HY/2013/01	2018-03-09	Mid-Ebb	Fine	CS6	18:15:00	9.5	Bottom	3	1	18.00	8.00	31.70	89.8	7.00	2.2	2.8	
HKBCF	HY/2013/01	2018-03-09	Mid-Ebb	Fine	CS6	18:15:00	9.5	Bottom	3	2	17.80	8.10	31.70	89.8	7.10	2.2	3.3	
HKBCF	HY/2013/01	2018-03-09	Mid-Ebb	Fine	CS4	17:24:00	1.0	Surface	1	1	18.90	8.20	29.80	93.8	7.30	1.6	5.4	
HKBCF	HY/2013/01	2018-03-09	Mid-Ebb	Fine	CS4	17:24:00	1.0	Surface	1	2	18.70	8.20	29.80	94.0	7.40	1.6	5.9	
HKBCF	HY/2013/01	2018-03-09	Mid-Ebb	Fine	CS4	17:24:00	9.7	Middle	2	1	18.30	8.00	31.30	87.2	6.80	2.2	4.5	
HKBCF	HY/2013/01	2018-03-09	Mid-Ebb	Fine	CS4	17:24:00	9.7	Middle	2	2	18.10	8.10	31.40	87.3	6.80	2.1	4.3	
HKBCF	HY/2013/01	2018-03-09	Mid-Ebb	Fine	CS4	17:24:00	18.3	Bottom	3	1	18.20	8.00	31.40	86.3	6.70	2.2	4.2	
HKBCF	HY/2013/01	2018-03-09	Mid-Ebb	Fine	CS4	17:24:00	18.3	Bottom	3	2	18.00	8.10	31.50	86.3	6.80	2.2	4.7	
HKBCF	HY/2013/01	2018-03-09	Mid-Ebb	Fine	SR6	16:52:00	1.0	Surface	1	1	18.70	8.20	30.90	99.7	7.70	2.5	3.4	
HKBCF	HY/2013/01	2018-03-09	Mid-Ebb	Fine	SR6	16:52:00	1.0	Surface	1	2	18.50	8.20	31.00	99.7	7.80	2.2	4	
HKBCF	HY/2013/01	2018-03-09	Mid-Ebb	Fine	SR6	16:52:00		Middle	2	1								
HKBCF	HY/2013/01	2018-03-09	Mid-Ebb	Fine	SR6	16:52:00		Middle	2	2								
HKBCF	HY/2013/01	2018-03-09	Mid-Ebb	Fine	SR6	16:52:00	3.6	Bottom	3	1	18.50	8.20	31.20	99.7	7.80	2.4	4.2	
HKBCF	HY/2013/01	2018-03-09	Mid-Ebb	Fine	SR6	16:52:00	3.6	Bottom	3	2	18.30	8.20	31.30	99.8	7.80	2.6	4.5	
HKBCF	HY/2013/01	2018-03-09	Mid-Ebb	Fine	CS(Mf)3(N)	17:09:00	1.0	Surface	1	1	18.80	8.10	30.20	97.1	7.60	1.6	5.4	
HKBCF	HY/2013/01	2018-03-09	Mid-Ebb	Fine	CS(Mf)3(N)	17:09:00	1.0	Surface	1	2	18.60	8.20	30.30	97.1	7.60	1.9	4.8	
HKBCF	HY/2013/01	2018-03-09	Mid-Ebb	Fine	CS(Mf)3(N)	17:09:00	3.7	Middle	2	1	18.60	8.10	30.70	97.1	7.60	2.4	7.3	
HKBCF	HY/2013/01	2018-03-09	Mid-Ebb	Fine	CS(Mf)3(N)	17:09:00	3.7	Middle	2	2	18.40	8.20	30.80	97.1	7.60	2.2	6.7	
HKBCF	HY/2013/01	2018-03-09	Mid-Ebb	Fine	CS(Mf)3(N)	17:09:00	6.4	Bottom	3	1	18.60	8.10	30.90	96.5	7.50	2.8	7.3	
HKBCF	HY/2013/01	2018-03-09	Mid-Ebb	Fine	CS(Mf)3(N)	17:09:00	6.4	Bottom	3	2	18.30	8.20	31.00	96.6	7.60	2.8	7.6	
HKBCF	HY/2013/01	2018-03-09	Mid-Ebb	Fine	SR5(N)	17:40:00	1.0	Surface	1	1	19.00	8.00	30.20	87.7	6.80	2.7	5.8	
HKBCF	HY/2013/01	2018-03-09	Mid-Ebb	Fine	SR5(N)	17:40:00	1.0	Surface	1	2	18.80	8.10	30.20	87.7	6.80	2.6	6.2	
HKBCF	HY/2013/01	2018-03-09	Mid-Ebb	Fine	SR5(N)	17:40:00	4.9	Middle	2	1	18.50	8.00	31.20	87.6	6.80	1.7	4.9	
HKBCF	HY/2013/01	2018-03-09	Mid-Ebb	Fine	SR5(N)	17:40:00	4.9	Middle	2	2	18.30	8.10	31.20	87.7	6.90	1.7	5.2	
HKBCF	HY/2013/01	2018-03-09	Mid-Ebb	Fine	SR5(N)	17:40:00	8.7	Bottom	3	1	18.30	8.00	31.40	87.3	6.80	1.7	4.5	
HKBCF	HY/2013/01	2018-03-09	Mid-Ebb	Fine	SR5(N)	17:40:00	8.7	Bottom	3	2	18.00	8.10	31.50	87.3	6.80	1.6	5.8	
HKBCF	HY/2013/01	2018-03-09	Mid-Ebb	Fine	IS10(N)	17:46:00	1.0	Surface	1	1	19.00	8.10	30.10	87.6	6.80	5.2	5.6	
HKBCF	HY/2013/01	2018-03-09	Mid-Ebb	Fine	IS10(N)	17:46:00	1.0	Surface	1	2	18.80	8.10	30.10	87.6	6.80	5.7	5.5	
HKBCF	HY/2013/01	2018-03-09	Mid-Ebb	Fine	IS10(N)	17:46:00	5.8	Middle	2	1	18.30	8.00	31.40	87.3	6.80	2.9	5.3	
HKBCF	HY/2013/01	2018-03-09	Mid-Ebb	Fine	IS10(N)	17:46:00	5.8	Middle	2	2	18.10	8.10	31.40	87.3	6.80	2.9	6.3	
HKBCF	HY/2013/01	2018-03-09	Mid-Ebb	Fine	IS10(N)	17:46:00	10.6	Bottom	3	1	18.30	8.00	31.40	87.6	6.80	3.1	5.6	
HKBCF	HY/2013/01	2018-03-09	Mid-Ebb	Fine	IS10(N)	17:46:00	10.6	Bottom	3	2	18.10	8.10	31.40	87.5	6.90	3.1	5.5	
HKBCF	HY/2013/01	2018-03-09	Mid-Ebb	Fine	IS(Mf)11	17:51:00	1.0	Surface	1	1	18.90	8.00	30.40	86.8	6.70	3.1	5.3	
HKBCF	HY/2013/01	2018-03-09	Mid-Ebb	Fine	IS(Mf)11	17:51:00	1.0	Surface	1	2	18.60	8.10	30.40	86.8	6.80	3.2	6.9	
HKBCF	HY/2013/01	2018-03-09	Mid-Ebb	Fine	IS(Mf)11	17:51:00	6.4	Middle	2	1	18.30	8.00	31.40	86.7	6.80	2.8	5.8	
HKBCF	HY/2013/01	2018-03-09	Mid-Ebb	Fine	IS(Mf)11	17:51:00	6.4	Middle	2	2	18.10	8.10	31.40	86.7	6.80	2.8	5	

Project	Works	Date (yyyy-mm-dd)	Tide	Weather Condition	Station	Time	Depth, m	Level	Level_Code	Replicate	Temperature, °C	pH	Salinity, ppt	DO, %	DO, mg/L	Turbidity, NTU	SS, mg/L	Site Observation
HKBCF	HY/2013/01	2018-03-09	Mid-Ebb	Fine	IS(Mf)11	17:51:00	11.7	Bottom	3	1	18.30	8.00	31.40	87.2	6.80	3.3	6.2	
HKBCF	HY/2013/01	2018-03-09	Mid-Ebb	Fine	IS(Mf)11	17:51:00	11.7	Bottom	3	2	18.10	8.10	31.40	87.1	6.80	3.2	5.5	
HKBCF	HY/2013/01	2018-03-09	Mid-Ebb	Fine	CS(Mf)5	18:03:00	1.0	Surface	1	1	18.80	7.90	30.40	99.4	7.70	1.3	3.2	
HKBCF	HY/2013/01	2018-03-09	Mid-Ebb	Fine	CS(Mf)5	18:03:00	1.0	Surface	1	2	18.80	7.90	30.40	99.1	7.70	1.3	2.3	
HKBCF	HY/2013/01	2018-03-09	Mid-Ebb	Fine	CS(Mf)5	18:03:00	5.9	Middle	2	1	18.10	7.90	31.40	100.0	7.80	0.5	4.9	
HKBCF	HY/2013/01	2018-03-09	Mid-Ebb	Fine	CS(Mf)5	18:03:00	5.9	Middle	2	2	18.10	7.90	31.40	99.5	7.80	0.5	3.9	
HKBCF	HY/2013/01	2018-03-09	Mid-Ebb	Fine	CS(Mf)5	18:03:00	10.8	Bottom	3	1	18.00	7.90	31.50	99.3	7.80	0.2	3.8	
HKBCF	HY/2013/01	2018-03-09	Mid-Ebb	Fine	CS(Mf)5	18:03:00	10.8	Bottom	3	2	18.10	7.90	31.50	98.8	7.70	0.2	3	
HKBCF	HY/2013/01	2018-03-09	Mid-Ebb	Fine	SR7	17:57:00	1.0	Surface	1	1	18.90	8.00	30.60	87.0	6.80	3.6	4.9	
HKBCF	HY/2013/01	2018-03-09	Mid-Ebb	Fine	SR7	17:57:00	1.0	Surface	1	2	18.60	8.10	30.70	87.0	6.80	3.6	5.8	
HKBCF	HY/2013/01	2018-03-09	Mid-Ebb	Fine	SR7	17:57:00		Middle	2	1								
HKBCF	HY/2013/01	2018-03-09	Mid-Ebb	Fine	SR7	17:57:00		Middle	2	2								
HKBCF	HY/2013/01	2018-03-09	Mid-Ebb	Fine	SR7	17:57:00	3.6	Bottom	3	1	18.90	8.00	30.70	87.0	6.80	5.0	6.1	
HKBCF	HY/2013/01	2018-03-09	Mid-Ebb	Fine	SR7	17:57:00	3.6	Bottom	3	2	18.60	8.10	30.70	86.8	6.80	4.8	5.9	
HKBCF	HY/2013/01	2018-03-09	Mid-Ebb	Fine	IS17	17:47:00	1.0	Surface	1	1	18.60	7.90	30.60	95.6	7.50	5.2	5.6	
HKBCF	HY/2013/01	2018-03-09	Mid-Ebb	Fine	IS17	17:47:00	1.0	Surface	1	2	18.60	7.90	30.60	95.3	7.40	5.2	5	
HKBCF	HY/2013/01	2018-03-09	Mid-Ebb	Fine	IS17	17:47:00	5.2	Middle	2	1	18.10	7.90	31.30	95.8	7.50	9.2	7	
HKBCF	HY/2013/01	2018-03-09	Mid-Ebb	Fine	IS17	17:47:00	5.2	Middle	2	2	18.10	7.90	31.30	95.5	7.50	9.2	7.1	
HKBCF	HY/2013/01	2018-03-09	Mid-Ebb	Fine	IS17	17:47:00	9.4	Bottom	3	1	18.10	7.90	31.30	96.1	7.50	9.3	7.8	
HKBCF	HY/2013/01	2018-03-09	Mid-Ebb	Fine	IS17	17:47:00	9.4	Bottom	3	2	18.10	7.90	31.30	95.7	7.50	9.2	6.4	
HKBCF	HY/2013/01	2018-03-09	Mid-Ebb	Fine	IS(Mf)16	17:40:00	1.0	Surface	1	1	18.60	7.90	30.70	99.3	7.70	3.5	6.4	
HKBCF	HY/2013/01	2018-03-09	Mid-Ebb	Fine	IS(Mf)16	17:40:00	1.0	Surface	1	2	18.60	7.90	30.70	98.9	7.70	3.5	6.7	
HKBCF	HY/2013/01	2018-03-09	Mid-Ebb	Fine	IS(Mf)16	17:40:00		Middle	2	1								
HKBCF	HY/2013/01	2018-03-09	Mid-Ebb	Fine	IS(Mf)16	17:40:00		Middle	2	2								
HKBCF	HY/2013/01	2018-03-09	Mid-Ebb	Fine	IS(Mf)16	17:40:00	4.8	Bottom	3	1	18.10	7.90	31.40	98.2	7.70	3.0	8.6	
HKBCF	HY/2013/01	2018-03-09	Mid-Ebb	Fine	IS(Mf)16	17:40:00	4.8	Bottom	3	2	18.10	7.90	31.40	97.9	7.70	3.0	7.6	
HKBCF	HY/2013/01	2018-03-09	Mid-Ebb	Fine	IS8	17:20:00	1.0	Surface	1	1	18.80	7.90	29.50	91.6	7.20	6.1	5.8	
HKBCF	HY/2013/01	2018-03-09	Mid-Ebb	Fine	IS8	17:20:00	1.0	Surface	1	2	18.80	7.90	29.40	91.6	7.20	6.1	4.1	
HKBCF	HY/2013/01	2018-03-09	Mid-Ebb	Fine	IS8	17:20:00		Middle	2	1								
HKBCF	HY/2013/01	2018-03-09	Mid-Ebb	Fine	IS8	17:20:00		Middle	2	2								
HKBCF	HY/2013/01	2018-03-09	Mid-Ebb	Fine	IS8	17:20:00	4.0	Bottom	3	1	18.50	7.90	30.20	90.8	7.10	11.3	4.6	
HKBCF	HY/2013/01	2018-03-09	Mid-Ebb	Fine	IS8	17:20:00	4.0	Bottom	3	2	18.50	7.90	30.20	91.4	7.20	11.1	4.6	
HKBCF	HY/2013/01	2018-03-09	Mid-Ebb	Fine	SR4(N)	17:25:00	1.0	Surface	1	1	19.00	7.90	29.30	93.3	7.30	4.5	6.7	
HKBCF	HY/2013/01	2018-03-09	Mid-Ebb	Fine	SR4(N)	17:25:00	1.0	Surface	1	2	19.00	7.90	29.30	93.0	7.30	4.5	7.5	
HKBCF	HY/2013/01	2018-03-09	Mid-Ebb	Fine	SR4(N)	17:25:00		Middle	2	1								
HKBCF	HY/2013/01	2018-03-09	Mid-Ebb	Fine	SR4(N)	17:25:00		Middle	2	2								
HKBCF	HY/2013/01	2018-03-09	Mid-Ebb	Fine	SR4(N)	17:25:00	2.9	Bottom	3	1	19.00	7.90	29.30	94.5	7.40	4.5	7.5	
HKBCF	HY/2013/01	2018-03-09	Mid-Ebb	Fine	SR4(N)	17:25:00	2.9	Bottom	3	2	19.00	7.90	29.40	94.0	7.30	4.4	7.1	
HKBCF	HY/2013/01	2018-03-09	Mid-Ebb	Fine	IS(Mf)9	17:13:00	1.0	Surface	1	1	18.90	7.90	29.30	93.7	7.30	4.5	5.9	
HKBCF	HY/2013/01	2018-03-09	Mid-Ebb	Fine	IS(Mf)9	17:13:00	1.0	Surface	1	2	18.90	7.90	29.30	93.7	7.30	4.5	5.3	
HKBCF	HY/2013/01	2018-03-09	Mid-Ebb	Fine	IS(Mf)9	17:13:00		Middle	2	1								
HKBCF	HY/2013/01	2018-03-09	Mid-Ebb	Fine	IS(Mf)9	17:13:00		Middle	2	2								
HKBCF	HY/2013/01	2018-03-09	Mid-Ebb	Fine	IS(Mf)9	17:13:00	3.3	Bottom	3	1	18.80	7.90	29.30	94.5	7.40	4.7	6.5	
HKBCF	HY/2013/01	2018-03-09	Mid-Ebb	Fine	IS(Mf)9	17:13:00	3.3	Bottom	3	2	18.80	7.90	29.30	94.2	7.40	4.6	6.4	
HKBCF	HY/2013/01	2018-03-09	Mid-Ebb	Fine	IS7	17:08:00	1.0	Surface	1	1	18.90	7.90	29.10	92.3	7.20	4.9	5.9	
HKBCF	HY/2013/01	2018-03-09	Mid-Ebb	Fine	IS7	17:08:00	1.0	Surface	1	2	18.90	7.90	29.10	92.0	7.20	4.8	6.6	
HKBCF	HY/2013/01	2018-03-09	Mid-Ebb	Fine	IS7	17:08:00		Middle	2	1								
HKBCF	HY/2013/01	2018-03-09	Mid-Ebb	Fine	IS7	17:08:00		Middle	2	2								
HKBCF	HY/2013/01	2018-03-09	Mid-Ebb	Fine	IS7	17:08:00	2.7	Bottom	3	1	18.70	7.90	29.20	86.6	6.80	8.1	6.5	
HKBCF	HY/2013/01	2018-03-09	Mid-Ebb	Fine	IS7	17:08:00	2.7	Bottom	3	2	18.70	7.90	29.20	85.9	6.70	8.1	8	
HKBCF	HY/2013/01	2018-03-09	Mid-Ebb	Fine	IS(Mf)6	17:01:00	1.0	Surface	1	1	19.00	7.90	29.20	86.2	6.70	3.7	5.1	
HKBCF	HY/2013/01	2018-03-09	Mid-Ebb	Fine	IS(Mf)6	17:01:00	1.0	Surface	1	2	19.00	7.90	29.20	86.2	6.70	3.7	5.4	
HKBCF	HY/2013/01	2018-03-09	Mid-Ebb	Fine	IS(Mf)6	17:01:00		Middle	2	1								
HKBCF	HY/2013/01	2018-03-09	Mid-Ebb	Fine	IS(Mf)6	17:01:00		Middle	2	2								
HKBCF	HY/2013/01	2018-03-09	Mid-Ebb	Fine	IS(Mf)6	17:01:00	2.3	Bottom	3	1	19.00	7.90	29.20	86.8	6.80	3.9	5.2	
HKBCF	HY/2013/01	2018-03-09	Mid-Ebb	Fine	IS(Mf)6	17:01:00	2.3	Bottom	3	2	19.00	7.90	29.20	86.7	6.80	3.8	5.3	
HKBCF	HY/2013/01	2018-03-09	Mid-Ebb	Fine	IS5	16:55:00	1.0	Surface	1	1	19.00	7.90	29.50	90.7	7.10	2.5	5.7	
HKBCF	HY/2013/01	2018-03-09	Mid-Ebb	Fine	IS5	16:55:00	1.0	Surface	1	2	19.00	7.90	29.50	90.4	7.00	2.5	4.9	
HKBCF	HY/2013/01	2018-03-09	Mid-Ebb	Fine	IS5	16:55:00	5.0	Middle	2	1	18.60	7.90	30.00	92.5	7.20	2.6	5.4	
HKBCF	HY/2013/01	2018-03-09	Mid-Ebb	Fine	IS5	16:55:00	5.0	Middle	2	2	18.60	7.90	30.00	92.3	7.20	2.5	4.9	
HKBCF	HY/2013/01	2018-03-09	Mid-Ebb	Fine	IS5	16:55:00	9.0	Bottom	3	1	18.40	7.90	30.30	92.7	7.30	2.7	5.1	
HKBCF	HY/2013/01	2018-03-09	Mid-Ebb	Fine	IS5	16:55:00	9.0	Bottom	3	2	18.40	7.90	30.30	92.6	7.30	2.7	5.1	
HKBCF	HY/2013/01	2018-03-09	Mid-Ebb	Fine	SR3(N)	16:50:00	1.0	Surface	1	1	19.00	7.90	29.40	88.9	6.90	2.4	6	
HKBCF	HY/2013/01	2018-03-09	Mid-Ebb	Fine	SR3(N)	16:50:00	1.0	Surface	1	2	19.00	7.90	29.50	88.7	6.90	2.4	4.7	
HKBCF	HY/2013/01	2018-03-09	Mid-Ebb	Fine	SR3(N)	16:50:00		Middle	2	1								
HKBCF	HY/2013/01	2018-03-09	Mid-Ebb	Fine	SR3(N)	16:50:00		Middle	2	2								
HKBCF	HY/2013/01	2018-03-09	Mid-Ebb	Fine	SR3(N)	16:50:00	3.3	Bottom	3	1	18.70	7.90	29.70	89.0	7.00	2.2	5.3	
HKBCF	HY/2013/01	2018-03-09	Mid-Ebb	Fine	SR3(N)	16:50:00	3.3	Bottom	3	2	18.70	7.90	29.70	88.9	6.90	2.2	5.9	
HKBCF	HY/2013/01	2018-03-09	Mid-Flood	Sunny	SR10A(N)	9:48:00	1.0	Surface	1	1	17.90	7.90	31.50	98.3	7.70	0.4	3.5	
HKBCF	HY/2013/01	2018-03-09	Mid-Flood	Sunny	SR10A(N)	9:48:00	1.0	Surface	1	2	17.90	7.90	31.50	97.8	7.70	0.4	4.7	
HKBCF	HY/2013/01	2018-03-09	Mid-Flood	Sunny	SR10A(N)	9:48:00	6.0	Middle	2	1	17.90	7.90	31.50	98.3	7.70	0.5	3.8	
HKBCF	HY/2013/01	2018-03-09	Mid-Flood	Sunny	SR10A(N)	9:48:00	6.0	Middle	2	2	17.90	7.90	31.60	97.6	7.70	0.5	3.6	
HKBCF	HY/2013/01	2018-03-09	Mid-Flood	Sunny	SR10A(N)	9:48:00	11.0	Bottom	3	1	17.90	7.90	31.50	98.3	7.70	0.8	3.8	
HKBCF	HY/2013/01	2018-03-09	Mid-Flood	Sunny	SR10A(N)	9:48:00	11.0	Bottom	3	2	17.90	7.90	31.60	97.6	7.70	0.7	3.6	

Project	Works	Date (yyyy-mm-dd)	Tide	Weather Condition	Station	Time	Depth, m	Level	Level_Code	Replicate	Temperature, °C	pH	Salinity, ppt	DO, %	DO, mg/L	Turbidity, NTU	SS, mg/L	Site Observation
HKBCF	HY/2013/01	2018-03-09	Mid-Flood	Sunny	SR10B(N2)	9:54:00	1.0	Surface	1	1	17.60	7.90	31.60	98.5	7.80	0.4	3.8	
HKBCF	HY/2013/01	2018-03-09	Mid-Flood	Sunny	SR10B(N2)	9:54:00	1.0	Surface	1	2	17.60	7.90	31.70	98.0	7.70	0.4	4.3	
HKBCF	HY/2013/01	2018-03-09	Mid-Flood	Sunny	SR10B(N2)	9:54:00		Middle	2	1								
HKBCF	HY/2013/01	2018-03-09	Mid-Flood	Sunny	SR10B(N2)	9:54:00		Middle	2	2								
HKBCF	HY/2013/01	2018-03-09	Mid-Flood	Sunny	SR10B(N2)	9:54:00	4.7	Bottom	3	1	17.60	7.90	31.60	98.5	7.80	0.5	3.6	
HKBCF	HY/2013/01	2018-03-09	Mid-Flood	Sunny	SR10B(N2)	9:54:00	4.7	Bottom	3	2	17.60	7.90	31.70	97.9	7.70	0.5	3.7	
HKBCF	HY/2013/01	2018-03-09	Mid-Flood	Sunny	CSA	10:00:00	1.0	Surface	1	1	17.90	8.10	31.50	87.5	6.90	2.3	3.8	
HKBCF	HY/2013/01	2018-03-09	Mid-Flood	Sunny	CSA	10:00:00	1.0	Surface	1	2	18.10	8.20	31.50	87.5	6.90	2.6	3.1	
HKBCF	HY/2013/01	2018-03-09	Mid-Flood	Sunny	CSA	10:00:00	16.3	Middle	2	1	17.80	8.10	31.60	86.7	6.80	3.1	3.2	
HKBCF	HY/2013/01	2018-03-09	Mid-Flood	Sunny	CSA	10:00:00	16.3	Middle	2	2	18.00	8.20	31.60	86.7	6.80	3.0	2.2	
HKBCF	HY/2013/01	2018-03-09	Mid-Flood	Sunny	CSA	10:00:00	31.6	Bottom	3	1	17.80	8.10	31.60	86.5	6.80	3.3	3.3	
HKBCF	HY/2013/01	2018-03-09	Mid-Flood	Sunny	CSA	10:00:00	31.6	Bottom	3	2	18.00	8.20	31.60	86.6	6.80	3.1	3.8	
HKBCF	HY/2013/01	2018-03-09	Mid-Flood	Sunny	CS6	10:11:00	1.0	Surface	1	1	18.00	8.10	31.40	87.0	6.80	2.2	3.4	
HKBCF	HY/2013/01	2018-03-09	Mid-Flood	Sunny	CS6	10:11:00	1.0	Surface	1	2	18.20	8.20	31.30	87.0	6.80	2.2	2.4	
HKBCF	HY/2013/01	2018-03-09	Mid-Flood	Sunny	CS6	10:11:00	5.2	Middle	2	1	17.90	8.10	31.50	86.8	6.80	2.1	4.1	
HKBCF	HY/2013/01	2018-03-09	Mid-Flood	Sunny	CS6	10:11:00	5.2	Middle	2	2	18.20	8.20	31.40	86.8	6.80	2.1	2.3	
HKBCF	HY/2013/01	2018-03-09	Mid-Flood	Sunny	CS6	10:11:00	9.3	Bottom	3	1	17.90	8.10	31.50	86.8	6.80	2.3	3	
HKBCF	HY/2013/01	2018-03-09	Mid-Flood	Sunny	CS6	10:11:00	9.3	Bottom	3	2	18.10	8.20	31.50	86.8	6.80	2.3	2.9	
HKBCF	HY/2013/01	2018-03-09	Mid-Flood	Sunny	CS4	11:06:00	1.0	Surface	1	1	18.00	8.10	31.40	87.0	6.80	2.4	2.8	
HKBCF	HY/2013/01	2018-03-09	Mid-Flood	Sunny	CS4	11:06:00	1.0	Surface	1	2	18.50	8.20	30.50	86.5	6.80	2.5	2.4	
HKBCF	HY/2013/01	2018-03-09	Mid-Flood	Sunny	CS4	11:06:00	9.6	Middle	2	1	18.00	8.10	31.40	87.0	6.80	2.3	2.6	
HKBCF	HY/2013/01	2018-03-09	Mid-Flood	Sunny	CS4	11:06:00	9.6	Middle	2	2	18.20	8.20	31.20	87.1	6.80	2.3	2.8	
HKBCF	HY/2013/01	2018-03-09	Mid-Flood	Sunny	CS4	11:06:00	18.2	Bottom	3	1	18.00	8.10	31.40	86.6	6.80	2.5	3.2	
HKBCF	HY/2013/01	2018-03-09	Mid-Flood	Sunny	CS4	11:06:00	18.2	Bottom	3	2	18.20	8.20	31.40	86.7	6.80	2.6	2.3	
HKBCF	HY/2013/01	2018-03-09	Mid-Flood	Sunny	SR6	11:38:00	1.0	Surface	1	1	18.40	8.20	29.60	90.1	7.10	1.9	4.5	
HKBCF	HY/2013/01	2018-03-09	Mid-Flood	Sunny	SR6	11:38:00	1.0	Surface	1	2	18.60	8.30	29.60	90.2	7.10	1.9	6.1	
HKBCF	HY/2013/01	2018-03-09	Mid-Flood	Sunny	SR6	11:38:00		Middle	2	1								
HKBCF	HY/2013/01	2018-03-09	Mid-Flood	Sunny	SR6	11:38:00		Middle	2	2								
HKBCF	HY/2013/01	2018-03-09	Mid-Flood	Sunny	SR6	11:38:00	3.1	Bottom	3	1	18.30	8.20	29.80	88.7	7.00	3.9	6.4	
HKBCF	HY/2013/01	2018-03-09	Mid-Flood	Sunny	SR6	11:38:00	3.1	Bottom	3	2	18.50	8.30	29.80	88.7	7.00	4.0	6.7	
HKBCF	HY/2013/01	2018-03-09	Mid-Flood	Sunny	CS(Mf)3(N)	11:18:00	1.0	Surface	1	1	18.60	8.10	29.70	83.7	6.60	3.3	7.6	
HKBCF	HY/2013/01	2018-03-09	Mid-Flood	Sunny	CS(Mf)3(N)	11:18:00	1.0	Surface	1	2	18.70	8.20	29.70	83.7	6.50	3.3	7.1	
HKBCF	HY/2013/01	2018-03-09	Mid-Flood	Sunny	CS(Mf)3(N)	11:18:00	3.8	Middle	2	1	18.50	8.10	29.80	83.6	6.60	3.3	9.2	
HKBCF	HY/2013/01	2018-03-09	Mid-Flood	Sunny	CS(Mf)3(N)	11:18:00	3.8	Middle	2	2	18.70	8.20	29.70	83.6	6.50	3.2	7.7	
HKBCF	HY/2013/01	2018-03-09	Mid-Flood	Sunny	CS(Mf)3(N)	11:18:00	6.5	Bottom	3	1	18.50	8.10	30.00	83.1	6.50	2.8	10.1	
HKBCF	HY/2013/01	2018-03-09	Mid-Flood	Sunny	CS(Mf)3(N)	11:18:00	6.5	Bottom	3	2	18.70	8.20	30.00	83.2	6.50	3.0	9.4	
HKBCF	HY/2013/01	2018-03-09	Mid-Flood	Sunny	SR5(N)	10:50:00	1.0	Surface	1	1	18.50	8.10	30.30	84.7	6.60	1.6	4.4	
HKBCF	HY/2013/01	2018-03-09	Mid-Flood	Sunny	SR5(N)	10:50:00	1.0	Surface	1	2	18.60	8.20	30.30	84.6	6.60	1.8	3.9	
HKBCF	HY/2013/01	2018-03-09	Mid-Flood	Sunny	SR5(N)	10:50:00	4.8	Middle	2	1	18.40	8.10	30.60	83.9	6.60	2.1	5.5	
HKBCF	HY/2013/01	2018-03-09	Mid-Flood	Sunny	SR5(N)	10:50:00	4.8	Middle	2	2	18.60	8.20	30.60	83.9	6.50	2.4	4.3	
HKBCF	HY/2013/01	2018-03-09	Mid-Flood	Sunny	SR5(N)	10:50:00	8.6	Bottom	3	1	18.30	8.10	30.70	83.5	6.50	2.1	5.4	
HKBCF	HY/2013/01	2018-03-09	Mid-Flood	Sunny	SR5(N)	10:50:00	8.6	Bottom	3	2	18.50	8.20	30.70	83.8	6.50	2.0	6	
HKBCF	HY/2013/01	2018-03-09	Mid-Flood	Sunny	IS10(N)	10:43:00	1.0	Surface	1	1	18.40	8.10	30.30	83.5	6.50	2.9	6.6	
HKBCF	HY/2013/01	2018-03-09	Mid-Flood	Sunny	IS10(N)	10:43:00	1.0	Surface	1	2	18.60	8.20	30.30	83.5	6.50	3.1	5.6	
HKBCF	HY/2013/01	2018-03-09	Mid-Flood	Sunny	IS10(N)	10:43:00	5.7	Middle	2	1	18.20	8.10	31.00	83.2	6.50	4.8	9.8	
HKBCF	HY/2013/01	2018-03-09	Mid-Flood	Sunny	IS10(N)	10:43:00	5.7	Middle	2	2	18.40	8.20	30.90	83.3	6.50	4.9	9.4	
HKBCF	HY/2013/01	2018-03-09	Mid-Flood	Sunny	IS10(N)	10:43:00	10.4	Bottom	3	1	18.20	8.10	31.00	83.4	6.50	4.8	9.7	
HKBCF	HY/2013/01	2018-03-09	Mid-Flood	Sunny	IS10(N)	10:43:00	10.4	Bottom	3	2	18.40	8.20	30.90	83.6	6.50	4.9	10.7	
HKBCF	HY/2013/01	2018-03-09	Mid-Flood	Sunny	IS(Mf)11	10:36:00	1.0	Surface	1	1	18.40	8.10	30.20	83.1	6.50	2.8	4.1	
HKBCF	HY/2013/01	2018-03-09	Mid-Flood	Sunny	IS(Mf)11	10:36:00	1.0	Surface	1	2	18.60	8.20	30.20	83.1	6.50	3.0	5.6	
HKBCF	HY/2013/01	2018-03-09	Mid-Flood	Sunny	IS(Mf)11	10:36:00	6.3	Middle	2	1	18.30	8.10	30.70	82.7	6.50	4.5	9	
HKBCF	HY/2013/01	2018-03-09	Mid-Flood	Sunny	IS(Mf)11	10:36:00	6.3	Middle	2	2	18.50	8.20	30.70	82.7	6.50	4.6	8.9	
HKBCF	HY/2013/01	2018-03-09	Mid-Flood	Sunny	IS(Mf)11	10:36:00	11.5	Bottom	3	1	18.20	8.10	31.00	83.4	6.50	8.6	9.6	
HKBCF	HY/2013/01	2018-03-09	Mid-Flood	Sunny	IS(Mf)11	10:36:00	11.5	Bottom	3	2	18.40	8.20	31.00	83.6	6.50	8.5	10.7	
HKBCF	HY/2013/01	2018-03-09	Mid-Flood	Sunny	CS(Mf)5	10:21:00	1.0	Surface	1	1	18.00	7.90	31.40	98.7	7.70	1.0	1.2	
HKBCF	HY/2013/01	2018-03-09	Mid-Flood	Sunny	CS(Mf)5	10:21:00	1.0	Surface	1	2	18.00	7.90	31.40	98.4	7.70	1.0	1.2	
HKBCF	HY/2013/01	2018-03-09	Mid-Flood	Sunny	CS(Mf)5	10:21:00	5.8	Middle	2	1	18.00	7.90	31.40	98.6	7.70	0.2	2.4	
HKBCF	HY/2013/01	2018-03-09	Mid-Flood	Sunny	CS(Mf)5	10:21:00	5.8	Middle	2	2	18.00	7.90	31.40	98.3	7.70	0.2	2.2	
HKBCF	HY/2013/01	2018-03-09	Mid-Flood	Sunny	CS(Mf)5	10:21:00	10.6	Bottom	3	1	18.00	8.00	31.50	98.4	7.70	0.3	2.1	
HKBCF	HY/2013/01	2018-03-09	Mid-Flood	Sunny	CS(Mf)5	10:21:00	10.6	Bottom	3	2	18.00	8.00	31.50	98.0	7.70	0.3	2.3	
HKBCF	HY/2013/01	2018-03-09	Mid-Flood	Sunny	SR7	10:29:00	1.0	Surface	1	1	18.40	8.10	30.80	83.9	6.60	2.0	3.6	
HKBCF	HY/2013/01	2018-03-09	Mid-Flood	Sunny	SR7	10:29:00	1.0	Surface	1	2	18.50	8.20	30.70	83.9	6.50	2.0	3.2	
HKBCF	HY/2013/01	2018-03-09	Mid-Flood	Sunny	SR7	10:29:00		Middle	2	1								
HKBCF	HY/2013/01	2018-03-09	Mid-Flood	Sunny	SR7	10:29:00		Middle	2	2								
HKBCF	HY/2013/01	2018-03-09	Mid-Flood	Sunny	SR7	10:29:00	3.5	Bottom	3	1	18.30	8.10	30.80	83.6	6.50	2.0	4.2	
HKBCF	HY/2013/01	2018-03-09	Mid-Flood	Sunny	SR7	10:29:00	3.5	Bottom	3	2	18.50	8.20	30.80	83.8	6.50	2.1	3.2	
HKBCF	HY/2013/01	2018-03-09	Mid-Flood	Sunny	IS17	10:44:00	1.0	Surface	1	1	18.30	7.90	30.00	96.4	7.60	1.3	3.6	
HKBCF	HY/2013/01	2018-03-09	Mid-Flood	Sunny	IS17	10:44:00	1.0	Surface	1	2	18.30	7.90	30.00	95.9	7.60	1.3	3.8	
HKBCF	HY/2013/01	2018-03-09	Mid-Flood	Sunny	IS17	10:44:00	5.1	Middle	2	1	18.10	7.90	30.70	95.5	7.50	1.4	3.1	
HKBCF	HY/2013/01	2018-03-09	Mid-Flood	Sunny	IS17	10:44:00	5.1	Middle	2	2	18.10	7.90	30.70	95.2	7.50	1.4	3	
HKBCF	HY/2013/01	2018-03-09	Mid-Flood	Sunny	IS17	10:44:00	9.1	Bottom	3	1	18.10	7.90	31.10	95.5	7.50	1.8	3.7	
HKBCF	HY/2013/01	2018-03-09	Mid-Flood	Sunny	IS17	10:44:00	9.1	Bottom	3	2	18.10	7.90	31.10	95.2	7.50	1.8	2.9	
HKBCF	HY/2013/01	2018-03-09	Mid-Flood	Sunny	IS(Mf)16	10:49:00	1.0	Surface	1	1	18.60	7.90	29.30	94.5	7.40	3.6	5.5	
HKBCF	HY/2013/01	2018-03-09	Mid-Flood	Sunny	IS(Mf)16	10:49:00	1.0	Surface	1	2	18.60	7.90	29.40	94.2	7.40	3.6	6	

Project	Works	Date (yyyy-mm-dd)	Tide	Weather Condition	Station	Time	Depth, m	Level	Level_Code	Replicate	Temperature, °C	pH	Salinity, ppt	DO, %	DO, mg/L	Turbidity, NTU	SS, mg/L	Site Observation
HKBCF	HY/2013/01	2018-03-09	Mid-Flood	Sunny	IS(Mf)16	10:49:00		Middle	2	1								
HKBCF	HY/2013/01	2018-03-09	Mid-Flood	Sunny	IS(Mf)16	10:49:00		Middle	2	2								
HKBCF	HY/2013/01	2018-03-09	Mid-Flood	Sunny	IS(Mf)16	10:49:00	4.8	Bottom	3	1	18.50	7.90	29.70	94.0	7.40	5.5	5.6	
HKBCF	HY/2013/01	2018-03-09	Mid-Flood	Sunny	IS(Mf)16	10:49:00	4.8	Bottom	3	2	18.50	7.90	29.80	93.8	7.40	5.4	5.6	
HKBCF	HY/2013/01	2018-03-09	Mid-Flood	Sunny	IS8	11:12:00	1.0	Surface	1	1	18.40	8.00	29.30	93.0	7.30	11.2	12.7	
HKBCF	HY/2013/01	2018-03-09	Mid-Flood	Sunny	IS8	11:12:00	1.0	Surface	1	2	18.40	8.00	29.30	92.7	7.30	11.0	11.6	
HKBCF	HY/2013/01	2018-03-09	Mid-Flood	Sunny	IS8	11:12:00		Middle	2	1								
HKBCF	HY/2013/01	2018-03-09	Mid-Flood	Sunny	IS8	11:12:00		Middle	2	2								
HKBCF	HY/2013/01	2018-03-09	Mid-Flood	Sunny	IS8	11:12:00	3.0	Bottom	3	1	18.40	8.00	29.30	93.3	7.40	10.7	11.4	
HKBCF	HY/2013/01	2018-03-09	Mid-Flood	Sunny	IS8	11:12:00	3.0	Bottom	3	2	18.40	8.00	29.30	93.0	7.30	10.6	11.8	
HKBCF	HY/2013/01	2018-03-09	Mid-Flood	Sunny	SR4(N)	11:03:00	1.0	Surface	1	1	18.50	8.00	29.20	93.1	7.30	7.6	11.6	
HKBCF	HY/2013/01	2018-03-09	Mid-Flood	Sunny	SR4(N)	11:03:00	1.0	Surface	1	2	18.50	8.00	29.20	92.8	7.30	7.6	13	
HKBCF	HY/2013/01	2018-03-09	Mid-Flood	Sunny	SR4(N)	11:03:00		Middle	2	1								
HKBCF	HY/2013/01	2018-03-09	Mid-Flood	Sunny	SR4(N)	11:03:00		Middle	2	2								
HKBCF	HY/2013/01	2018-03-09	Mid-Flood	Sunny	SR4(N)	11:03:00	2.5	Bottom	3	1	18.50	8.00	29.20	92.9	7.30	7.6	12.7	
HKBCF	HY/2013/01	2018-03-09	Mid-Flood	Sunny	SR4(N)	11:03:00	2.5	Bottom	3	2	18.50	8.00	29.20	92.7	7.30	7.6	12.6	
HKBCF	HY/2013/01	2018-03-09	Mid-Flood	Sunny	IS(Mf)9	11:18:00	1.0	Surface	1	1	18.90	7.90	29.10	92.7	7.30	5.3	6.8	
HKBCF	HY/2013/01	2018-03-09	Mid-Flood	Sunny	IS(Mf)9	11:18:00	1.0	Surface	1	2	18.90	7.90	29.10	92.6	7.20	5.3	5.3	
HKBCF	HY/2013/01	2018-03-09	Mid-Flood	Sunny	IS(Mf)9	11:18:00		Middle	2	1								
HKBCF	HY/2013/01	2018-03-09	Mid-Flood	Sunny	IS(Mf)9	11:18:00		Middle	2	2								
HKBCF	HY/2013/01	2018-03-09	Mid-Flood	Sunny	IS(Mf)9	11:18:00	2.4	Bottom	3	1	18.80	7.90	29.20	93.0	7.30	7.2	5.4	
HKBCF	HY/2013/01	2018-03-09	Mid-Flood	Sunny	IS(Mf)9	11:18:00	2.4	Bottom	3	2	18.80	7.90	29.20	92.9	7.30	7.1	5.9	
HKBCF	HY/2013/01	2018-03-09	Mid-Flood	Sunny	IS7	11:27:00	1.0	Surface	1	1	18.60	7.90	29.00	90.6	7.10	6.7	7.2	
HKBCF	HY/2013/01	2018-03-09	Mid-Flood	Sunny	IS7	11:27:00	1.0	Surface	1	2	18.70	7.90	29.00	90.4	7.10	6.7	7.3	
HKBCF	HY/2013/01	2018-03-09	Mid-Flood	Sunny	IS7	11:27:00		Middle	2	1								
HKBCF	HY/2013/01	2018-03-09	Mid-Flood	Sunny	IS7	11:27:00		Middle	2	2								
HKBCF	HY/2013/01	2018-03-09	Mid-Flood	Sunny	IS7	11:27:00	2.2	Bottom	3	1	18.60	7.90	29.10	91.3	7.20	9.5	9.4	
HKBCF	HY/2013/01	2018-03-09	Mid-Flood	Sunny	IS7	11:27:00	2.2	Bottom	3	2	18.60	7.90	29.10	91.0	7.20	9.5	8	
HKBCF	HY/2013/01	2018-03-09	Mid-Flood	Sunny	IS(Mf)6	11:34:00		Surface	1	1								
HKBCF	HY/2013/01	2018-03-09	Mid-Flood	Sunny	IS(Mf)6	11:34:00		Surface	1	2								
HKBCF	HY/2013/01	2018-03-09	Mid-Flood	Sunny	IS(Mf)6	11:34:00	1.4	Middle	2	1	18.60	7.90	28.90	90.9	7.20	7.6	5.2	
HKBCF	HY/2013/01	2018-03-09	Mid-Flood	Sunny	IS(Mf)6	11:34:00	1.4	Middle	2	2	18.60	7.90	29.00	90.8	7.20	7.6	5.7	
HKBCF	HY/2013/01	2018-03-09	Mid-Flood	Sunny	IS(Mf)6	11:34:00		Bottom	3	1								
HKBCF	HY/2013/01	2018-03-09	Mid-Flood	Sunny	IS(Mf)6	11:34:00		Bottom	3	2								
HKBCF	HY/2013/01	2018-03-09	Mid-Flood	Sunny	IS5	11:39:00	1.0	Surface	1	1	18.50	7.90	28.90	88.7	7.00	7.0	9.3	
HKBCF	HY/2013/01	2018-03-09	Mid-Flood	Sunny	IS5	11:39:00	1.0	Surface	1	2	18.50	7.90	28.90	88.6	7.00	7.0	9.9	
HKBCF	HY/2013/01	2018-03-09	Mid-Flood	Sunny	IS5	11:39:00	4.8	Middle	2	1	18.30	7.90	29.00	87.3	6.90	6.9	11.5	
HKBCF	HY/2013/01	2018-03-09	Mid-Flood	Sunny	IS5	11:39:00	4.8	Middle	2	2	18.30	7.90	29.00	87.2	6.90	6.9	10.2	
HKBCF	HY/2013/01	2018-03-09	Mid-Flood	Sunny	IS5	11:39:00	8.6	Bottom	3	1	18.20	7.90	29.00	87.4	6.90	9.0	10.4	
HKBCF	HY/2013/01	2018-03-09	Mid-Flood	Sunny	IS5	11:39:00	8.6	Bottom	3	2	18.20	7.90	29.00	87.3	6.90	9.0	10	
HKBCF	HY/2013/01	2018-03-09	Mid-Flood	Sunny	SR3(N)	11:47:00	1.0	Surface	1	1	18.70	7.90	29.10	86.2	6.80	4.9	6.3	
HKBCF	HY/2013/01	2018-03-09	Mid-Flood	Sunny	SR3(N)	11:47:00	1.0	Surface	1	2	18.70	7.90	29.20	87.5	6.90	4.8	6.5	
HKBCF	HY/2013/01	2018-03-09	Mid-Flood	Sunny	SR3(N)	11:47:00		Middle	2	1								
HKBCF	HY/2013/01	2018-03-09	Mid-Flood	Sunny	SR3(N)	11:47:00		Middle	2	2								
HKBCF	HY/2013/01	2018-03-09	Mid-Flood	Sunny	SR3(N)	11:47:00	2.4	Bottom	3	1	18.70	7.90	29.10	86.7	6.80	5.0	6	
HKBCF	HY/2013/01	2018-03-09	Mid-Flood	Sunny	SR3(N)	11:47:00	2.4	Bottom	3	2	18.70	7.90	29.20	89.6	7.00	5.0	5.7	
HKBCF	HY/2013/01	2018-03-12	Mid-Ebb	Sunny	SR10A(N)	9:19:00	1.0	Surface	1	1	17.90	7.90	31.60	93.6	7.40	0.5	5.2	
HKBCF	HY/2013/01	2018-03-12	Mid-Ebb	Sunny	SR10A(N)	9:19:00	1.0	Surface	1	2	17.90	7.90	31.60	94.1	7.40	0.5	5	
HKBCF	HY/2013/01	2018-03-12	Mid-Ebb	Sunny	SR10A(N)	9:19:00	6.2	Middle	2	1	17.90	7.90	31.60	93.3	7.30	0.7	4.3	
HKBCF	HY/2013/01	2018-03-12	Mid-Ebb	Sunny	SR10A(N)	9:19:00	6.2	Middle	2	2	17.90	7.90	31.60	93.7	7.40	0.7	5.8	
HKBCF	HY/2013/01	2018-03-12	Mid-Ebb	Sunny	SR10A(N)	9:19:00	11.4	Bottom	3	1	17.80	7.90	31.60	92.8	7.30	0.6	6.8	
HKBCF	HY/2013/01	2018-03-12	Mid-Ebb	Sunny	SR10A(N)	9:19:00	11.4	Bottom	3	2	17.80	7.90	31.60	93.3	7.30	0.6	5.8	
HKBCF	HY/2013/01	2018-03-12	Mid-Ebb	Sunny	SR10B(N2)	9:25:00	1.0	Surface	1	1	17.80	7.90	31.70	93.1	7.30	0.1	5.4	
HKBCF	HY/2013/01	2018-03-12	Mid-Ebb	Sunny	SR10B(N2)	9:25:00	1.0	Surface	1	2	17.80	7.90	31.70	93.1	7.30	0.1	5	
HKBCF	HY/2013/01	2018-03-12	Mid-Ebb	Sunny	SR10B(N2)	9:25:00	3.3	Middle	2	1	17.80	7.90	31.70	93.3	7.30	0.1	5.4	
HKBCF	HY/2013/01	2018-03-12	Mid-Ebb	Sunny	SR10B(N2)	9:25:00	3.3	Middle	2	2	17.80	7.90	31.70	93.3	7.30	0.1	5.8	
HKBCF	HY/2013/01	2018-03-12	Mid-Ebb	Sunny	SR10B(N2)	9:25:00	5.5	Bottom	3	1	17.80	7.90	31.70	94.3	7.40	0.2	6.1	
HKBCF	HY/2013/01	2018-03-12	Mid-Ebb	Sunny	SR10B(N2)	9:25:00	5.5	Bottom	3	2	17.80	7.90	31.70	94.3	7.40	0.2	7.8	
HKBCF	HY/2013/01	2018-03-12	Mid-Ebb	Sunny	CSA	9:25:00	1.0	Surface	1	1	18.00	8.10	31.50	85.6	6.70	2.4	3.7	
HKBCF	HY/2013/01	2018-03-12	Mid-Ebb	Sunny	CSA	9:25:00	1.0	Surface	1	2	18.20	8.00	31.50	85.5	6.70	2.4	4.7	
HKBCF	HY/2013/01	2018-03-12	Mid-Ebb	Sunny	CSA	9:25:00	16.4	Middle	2	1	17.90	8.10	31.60	84.4	6.60	2.6	6.7	
HKBCF	HY/2013/01	2018-03-12	Mid-Ebb	Sunny	CSA	9:25:00	16.4	Middle	2	2	18.20	8.00	31.50	84.2	6.60	2.5	6.6	
HKBCF	HY/2013/01	2018-03-12	Mid-Ebb	Sunny	CSA	9:25:00	31.8	Bottom	3	1	17.90	8.00	31.60	83.7	6.60	2.7	5	
HKBCF	HY/2013/01	2018-03-12	Mid-Ebb	Sunny	CSA	9:25:00	31.8	Bottom	3	2	18.20	8.00	31.50	83.5	6.50	2.5	6.8	
HKBCF	HY/2013/01	2018-03-12	Mid-Ebb	Sunny	CS6	9:35:00	1.0	Surface	1	1	18.40	8.10	31.20	91.0	7.10	3.5	5.4	
HKBCF	HY/2013/01	2018-03-12	Mid-Ebb	Sunny	CS6	9:35:00	1.0	Surface	1	2	18.70	8.00	31.10	90.8	7.00	3.4	4.5	
HKBCF	HY/2013/01	2018-03-12	Mid-Ebb	Sunny	CS6	9:35:00	4.9	Middle	2	1	17.90	8.10	31.60	84.5	6.60	3.7	7.9	
HKBCF	HY/2013/01	2018-03-12	Mid-Ebb	Sunny	CS6	9:35:00	4.9	Middle	2	2	18.20	8.00	31.50	84.5	6.60	3.7	6.4	
HKBCF	HY/2013/01	2018-03-12	Mid-Ebb	Sunny	CS6	9:35:00	8.7	Bottom	3	1	17.90	8.10	31.60	84.6	6.60	3.7	7.9	
HKBCF	HY/2013/01	2018-03-12	Mid-Ebb	Sunny	CS6	9:35:00	8.7	Bottom	3	2	18.20	8.00	31.50	84.7	6.60	3.8	7.4	
HKBCF	HY/2013/01	2018-03-12	Mid-Ebb	Sunny	CS4	10:32:00	1.0	Surface	1	1	19.10	8.10	28.20	94.2	7.40	2.8	8.9	
HKBCF	HY/2013/01	2018-03-12	Mid-Ebb	Sunny	CS4	10:32:00	1.0	Surface	1	2	19.40	8.10	28.10	94.2	7.30	2.8	9.3	
HKBCF	HY/2013/01	2018-03-12	Mid-Ebb	Sunny	CS4	10:32:00	9.9	Middle	2	1	18.50	8.10	30.80	90.3	7.00	1.9	10.1	
HKBCF	HY/2013/01	2018-03-12	Mid-Ebb	Sunny	CS4	10:32:00	9.9	Middle	2	2	18.70	8.10	30.70	90.3	7.00	1.9	9	

Project	Works	Date (yyyy-mm-dd)	Tide	Weather Condition	Station	Time	Depth, m	Level	Level_Code	Replicate	Temperature, °C	pH	Salinity, ppt	DO, %	DO, mg/L	Turbidity, NTU	SS, mg/L	Site Observation
HKBCF	HY/2013/01	2018-03-12	Mid-Ebb	Sunny	CS4	10:32:00	18.7	Bottom	3	1	18.40	8.10	30.90	89.9	7.00	1.8	10.3	
HKBCF	HY/2013/01	2018-03-12	Mid-Ebb	Sunny	CS4	10:32:00	18.7	Bottom	3	2	18.70	8.00	30.90	89.9	7.00	1.8	9.4	
HKBCF	HY/2013/01	2018-03-12	Mid-Ebb	Sunny	SR6	11:03:00	1.0	Surface	1	1	18.40	8.20	30.80	107.9	8.40	3.0	8.4	
HKBCF	HY/2013/01	2018-03-12	Mid-Ebb	Sunny	SR6	11:03:00	1.0	Surface	1	2	18.60	8.20	30.80	108.0	8.40	3.0	9.3	
HKBCF	HY/2013/01	2018-03-12	Mid-Ebb	Sunny	SR6	11:03:00		Middle	2	1								
HKBCF	HY/2013/01	2018-03-12	Mid-Ebb	Sunny	SR6	11:03:00		Middle	2	2								
HKBCF	HY/2013/01	2018-03-12	Mid-Ebb	Sunny	SR6	11:03:00	3.5	Bottom	3	1	18.30	8.20	31.30	104.3	8.20	4.3	11.4	
HKBCF	HY/2013/01	2018-03-12	Mid-Ebb	Sunny	SR6	11:03:00	3.5	Bottom	3	2	18.50	8.10	31.20	104.0	8.10	4.4	9.9	
HKBCF	HY/2013/01	2018-03-12	Mid-Ebb	Sunny	CS(Mf)3(N)	10:44:00	1.0	Surface	1	1	19.10	8.20	28.50	98.2	7.70	3.9	7.5	
HKBCF	HY/2013/01	2018-03-12	Mid-Ebb	Sunny	CS(Mf)3(N)	10:44:00	1.0	Surface	1	2	19.30	8.10	28.40	98.3	7.70	3.9	8.8	
HKBCF	HY/2013/01	2018-03-12	Mid-Ebb	Sunny	CS(Mf)3(N)	10:44:00	3.7	Middle	2	1	18.60	8.20	29.60	97.4	7.60	3.9	8.6	
HKBCF	HY/2013/01	2018-03-12	Mid-Ebb	Sunny	CS(Mf)3(N)	10:44:00	3.7	Middle	2	2	18.80	8.10	29.60	97.4	7.60	3.7	9.1	
HKBCF	HY/2013/01	2018-03-12	Mid-Ebb	Sunny	CS(Mf)3(N)	10:44:00	6.3	Bottom	3	1	18.30	8.20	30.90	97.8	7.60	4.3	8.6	
HKBCF	HY/2013/01	2018-03-12	Mid-Ebb	Sunny	CS(Mf)3(N)	10:44:00	6.3	Bottom	3	2	18.60	8.10	30.80	97.6	7.60	4.3	9.5	
HKBCF	HY/2013/01	2018-03-12	Mid-Ebb	Sunny	SR5(N)	10:13:00	1.0	Surface	1	1	18.80	8.20	30.10	94.3	7.30	2.2	5.8	
HKBCF	HY/2013/01	2018-03-12	Mid-Ebb	Sunny	SR5(N)	10:13:00	1.0	Surface	1	2	19.10	8.10	30.00	94.2	7.30	2.2	5.7	
HKBCF	HY/2013/01	2018-03-12	Mid-Ebb	Sunny	SR5(N)	10:13:00	4.8	Middle	2	1	18.40	8.10	30.90	89.1	7.00	2.1	7.2	
HKBCF	HY/2013/01	2018-03-12	Mid-Ebb	Sunny	SR5(N)	10:13:00	4.8	Middle	2	2	18.70	8.10	30.90	89.0	6.90	2.1	8.9	
HKBCF	HY/2013/01	2018-03-12	Mid-Ebb	Sunny	SR5(N)	10:13:00	8.5	Bottom	3	1	18.30	8.10	31.10	86.8	6.80	2.4	9.1	
HKBCF	HY/2013/01	2018-03-12	Mid-Ebb	Sunny	SR5(N)	10:13:00	8.5	Bottom	3	2	18.60	8.00	31.00	86.8	6.80	2.4	8.6	
HKBCF	HY/2013/01	2018-03-12	Mid-Ebb	Sunny	IS10(N)	10:08:00	1.0	Surface	1	1	19.00	8.10	28.60	95.6	7.50	1.5	6.8	
HKBCF	HY/2013/01	2018-03-12	Mid-Ebb	Sunny	IS10(N)	10:08:00	1.0	Surface	1	2	19.20	8.10	28.60	95.5	7.40	1.7	6.3	
HKBCF	HY/2013/01	2018-03-12	Mid-Ebb	Sunny	IS10(N)	10:08:00	5.4	Middle	2	1	18.40	8.10	30.90	88.5	6.90	5.2	9.9	
HKBCF	HY/2013/01	2018-03-12	Mid-Ebb	Sunny	IS10(N)	10:08:00	5.4	Middle	2	2	18.70	8.10	30.90	88.4	6.90	5.3	8.4	
HKBCF	HY/2013/01	2018-03-12	Mid-Ebb	Sunny	IS10(N)	10:08:00	9.8	Bottom	3	1	18.40	8.10	30.90	88.5	6.90	5.6	9.8	
HKBCF	HY/2013/01	2018-03-12	Mid-Ebb	Sunny	IS10(N)	10:08:00	9.8	Bottom	3	2	18.70	8.10	30.90	88.4	6.90	5.4	9	
HKBCF	HY/2013/01	2018-03-12	Mid-Ebb	Sunny	IS(Mf)11	10:01:00	1.0	Surface	1	1	18.80	8.10	30.10	90.4	7.10	1.9	6	
HKBCF	HY/2013/01	2018-03-12	Mid-Ebb	Sunny	IS(Mf)11	10:01:00	1.0	Surface	1	2	19.00	8.00	30.00	90.3	7.00	2.1	6.3	
HKBCF	HY/2013/01	2018-03-12	Mid-Ebb	Sunny	IS(Mf)11	10:01:00	5.9	Middle	2	1	18.60	8.10	30.70	89.3	7.00	4.1	6.8	
HKBCF	HY/2013/01	2018-03-12	Mid-Ebb	Sunny	IS(Mf)11	10:01:00	5.9	Middle	2	2	18.80	8.10	30.70	89.3	6.90	4.4	7	
HKBCF	HY/2013/01	2018-03-12	Mid-Ebb	Sunny	IS(Mf)11	10:01:00	10.7	Bottom	3	1	18.40	8.10	31.00	88.5	6.90	6.6	9.5	
HKBCF	HY/2013/01	2018-03-12	Mid-Ebb	Sunny	IS(Mf)11	10:01:00	10.7	Bottom	3	2	18.70	8.10	30.90	88.5	6.90	6.3	8.3	
HKBCF	HY/2013/01	2018-03-12	Mid-Ebb	Sunny	CS(Mf)5	10:03:00	1.0	Surface	1	1	18.20	8.00	31.30	102.3	8.00	0.7	6.2	
HKBCF	HY/2013/01	2018-03-12	Mid-Ebb	Sunny	CS(Mf)5	10:03:00	1.0	Surface	1	2	18.20	8.10	31.20	102.6	8.00	0.7	6.3	
HKBCF	HY/2013/01	2018-03-12	Mid-Ebb	Sunny	CS(Mf)5	10:03:00	6.4	Middle	2	1	18.10	7.90	31.50	96.4	7.60	0.9	7.2	
HKBCF	HY/2013/01	2018-03-12	Mid-Ebb	Sunny	CS(Mf)5	10:03:00	6.4	Middle	2	2	18.10	8.10	31.50	96.8	7.60	0.9	7.2	
HKBCF	HY/2013/01	2018-03-12	Mid-Ebb	Sunny	CS(Mf)5	10:03:00	11.8	Bottom	3	1	18.00	7.90	31.50	95.9	7.50	1.1	7.4	
HKBCF	HY/2013/01	2018-03-12	Mid-Ebb	Sunny	CS(Mf)5	10:03:00	11.8	Bottom	3	2	18.00	8.10	31.50	96.4	7.60	1.1	8.9	
HKBCF	HY/2013/01	2018-03-12	Mid-Ebb	Sunny	SR7	9:54:00	1.0	Surface	1	1	18.70	8.10	30.50	92.5	7.20	2.0	11.8	
HKBCF	HY/2013/01	2018-03-12	Mid-Ebb	Sunny	SR7	9:54:00	1.0	Surface	1	2	18.90	8.10	30.40	92.5	7.20	2.2	10.7	
HKBCF	HY/2013/01	2018-03-12	Mid-Ebb	Sunny	SR7	9:54:00		Middle	2	1								
HKBCF	HY/2013/01	2018-03-12	Mid-Ebb	Sunny	SR7	9:54:00		Middle	2	2								
HKBCF	HY/2013/01	2018-03-12	Mid-Ebb	Sunny	SR7	9:54:00	3.6	Bottom	3	1	18.50	8.10	30.80	91.4	7.10	2.1	13.1	
HKBCF	HY/2013/01	2018-03-12	Mid-Ebb	Sunny	SR7	9:54:00	3.6	Bottom	3	2	18.80	8.10	30.80	91.3	7.10	2.3	12	
HKBCF	HY/2013/01	2018-03-12	Mid-Ebb	Sunny	IS17	10:28:00	1.0	Surface	1	1	18.60	8.00	30.80	101.8	7.90	4.1	9.9	
HKBCF	HY/2013/01	2018-03-12	Mid-Ebb	Sunny	IS17	10:28:00	1.0	Surface	1	2	18.60	8.10	30.80	102.3	8.00	4.1	9.4	
HKBCF	HY/2013/01	2018-03-12	Mid-Ebb	Sunny	IS17	10:28:00	5.1	Middle	2	1	18.40	8.00	31.00	100.2	7.80	3.0	9.4	
HKBCF	HY/2013/01	2018-03-12	Mid-Ebb	Sunny	IS17	10:28:00	5.1	Middle	2	2	18.40	8.10	30.90	100.6	7.90	3.0	9.1	
HKBCF	HY/2013/01	2018-03-12	Mid-Ebb	Sunny	IS17	10:28:00	9.2	Bottom	3	1	18.30	8.00	31.10	98.7	7.70	3.6	10.7	
HKBCF	HY/2013/01	2018-03-12	Mid-Ebb	Sunny	IS17	10:28:00	9.2	Bottom	3	2	18.30	8.10	31.10	99.2	7.80	3.6	10.3	
HKBCF	HY/2013/01	2018-03-12	Mid-Ebb	Sunny	IS(Mf)16	10:37:00	1.0	Surface	1	1	18.60	8.00	30.60	107.5	8.40	2.2	6.7	
HKBCF	HY/2013/01	2018-03-12	Mid-Ebb	Sunny	IS(Mf)16	10:37:00	1.0	Surface	1	2	18.60	8.00	30.60	107.9	8.40	2.2	6.1	
HKBCF	HY/2013/01	2018-03-12	Mid-Ebb	Sunny	IS(Mf)16	10:37:00		Middle	2	1								
HKBCF	HY/2013/01	2018-03-12	Mid-Ebb	Sunny	IS(Mf)16	10:37:00		Middle	2	2								
HKBCF	HY/2013/01	2018-03-12	Mid-Ebb	Sunny	IS(Mf)16	10:37:00	4.7	Bottom	3	1	18.60	8.00	30.80	108.8	8.50	2.0	7.8	
HKBCF	HY/2013/01	2018-03-12	Mid-Ebb	Sunny	IS(Mf)16	10:37:00	4.7	Bottom	3	2	18.60	8.10	30.70	109.4	8.50	2.0	7.6	
HKBCF	HY/2013/01	2018-03-12	Mid-Ebb	Sunny	IS8	10:57:00	1.0	Surface	1	1	18.60	8.00	30.70	99.3	7.70	13.2	17	
HKBCF	HY/2013/01	2018-03-12	Mid-Ebb	Sunny	IS8	10:57:00	1.0	Surface	1	2	18.60	8.00	30.70	99.8	7.80	13.2	16.3	
HKBCF	HY/2013/01	2018-03-12	Mid-Ebb	Sunny	IS8	10:57:00		Middle	2	1								
HKBCF	HY/2013/01	2018-03-12	Mid-Ebb	Sunny	IS8	10:57:00		Middle	2	2								
HKBCF	HY/2013/01	2018-03-12	Mid-Ebb	Sunny	IS8	10:57:00	3.0	Bottom	3	1	18.60	8.00	30.70	98.6	7.70	20.0	26.9	
HKBCF	HY/2013/01	2018-03-12	Mid-Ebb	Sunny	IS8	10:57:00	3.0	Bottom	3	2	18.50	8.00	30.70	98.6	7.70	20.0	25.3	
HKBCF	HY/2013/01	2018-03-12	Mid-Ebb	Sunny	SR4(N)	10:52:00	1.0	Surface	1	1	18.70	8.00	30.70	97.6	7.60	3.0	9.2	
HKBCF	HY/2013/01	2018-03-12	Mid-Ebb	Sunny	SR4(N)	10:52:00	1.0	Surface	1	2	18.70	8.00	30.70	98.2	7.60	3.0	11	
HKBCF	HY/2013/01	2018-03-12	Mid-Ebb	Sunny	SR4(N)	10:52:00		Middle	2	1								
HKBCF	HY/2013/01	2018-03-12	Mid-Ebb	Sunny	SR4(N)	10:52:00		Middle	2	2								
HKBCF	HY/2013/01	2018-03-12	Mid-Ebb	Sunny	SR4(N)	10:52:00	2.6	Bottom	3	1	18.60	8.00	30.70	96.4	7.50	3.2	10.9	
HKBCF	HY/2013/01	2018-03-12	Mid-Ebb	Sunny	SR4(N)	10:52:00	2.6	Bottom	3	2	18.60	8.00	30.70	97.0	7.60	3.2	10.9	
HKBCF	HY/2013/01	2018-03-12	Mid-Ebb	Sunny	IS(Mf)9	11:05:00	1.0	Surface	1	1	18.90	7.90	30.80	96.7	7.50	2.7	6.6	
HKBCF	HY/2013/01	2018-03-12	Mid-Ebb	Sunny	IS(Mf)9	11:05:00	1.0	Surface	1	2	18.90	7.90	30.70	97.0	7.50	2.7	8.1	
HKBCF	HY/2013/01	2018-03-12	Mid-Ebb	Sunny	IS(Mf)9	11:05:00		Middle	2	1								
HKBCF	HY/2013/01	2018-03-12	Mid-Ebb	Sunny	IS(Mf)9	11:05:00		Middle	2	2								
HKBCF	HY/2013/01	2018-03-12	Mid-Ebb	Sunny	IS(Mf)9	11:05:00	2.2	Bottom	3	1	18.90	7.90	30.80	96.9	7.50	2.6	8.7	
HKBCF	HY/2013/01	2018-03-12	Mid-Ebb	Sunny	IS(Mf)9	11:05:00	2.2	Bottom	3	2	18.90	7.90	30.70	97.2	7.50	2.6	7.1	

Project	Works	Date (yyyy-mm-dd)	Tide	Weather Condition	Station	Time	Depth, m	Level	Level_Code	Replicate	Temperature, °C	pH	Salinity, ppt	DO, %	DO, mg/L	Turbidity, NTU	SS, mg/L	Site Observation
HKBCF	HY/2013/01	2018-03-12	Mid-Ebb	Sunny	IS7	11:14:00		Surface	1	1								
HKBCF	HY/2013/01	2018-03-12	Mid-Ebb	Sunny	IS7	11:14:00		Surface	1	2								
HKBCF	HY/2013/01	2018-03-12	Mid-Ebb	Sunny	IS7	11:14:00	1.4	Middle	2	1	19.10	7.90	30.60	94.7	7.30	4.5	8	
HKBCF	HY/2013/01	2018-03-12	Mid-Ebb	Sunny	IS7	11:14:00	1.4	Middle	2	2	19.10	7.90	30.60	94.8	7.30	4.5	6.8	
HKBCF	HY/2013/01	2018-03-12	Mid-Ebb	Sunny	IS7	11:14:00		Bottom	3	1								
HKBCF	HY/2013/01	2018-03-12	Mid-Ebb	Sunny	IS7	11:14:00		Bottom	3	2								
HKBCF	HY/2013/01	2018-03-12	Mid-Ebb	Sunny	IS(Mf)6	11:22:00		Surface	1	1								
HKBCF	HY/2013/01	2018-03-12	Mid-Ebb	Sunny	IS(Mf)6	11:22:00		Surface	1	2								
HKBCF	HY/2013/01	2018-03-12	Mid-Ebb	Sunny	IS(Mf)6	11:22:00	1.4	Middle	2	1	18.80	7.90	30.70	93.8	7.30	6.7	7.9	
HKBCF	HY/2013/01	2018-03-12	Mid-Ebb	Sunny	IS(Mf)6	11:22:00	1.4	Middle	2	2	18.70	7.90	30.70	94.0	7.30	6.7	6.9	
HKBCF	HY/2013/01	2018-03-12	Mid-Ebb	Sunny	IS(Mf)6	11:22:00		Bottom	3	1								
HKBCF	HY/2013/01	2018-03-12	Mid-Ebb	Sunny	IS(Mf)6	11:22:00		Bottom	3	2								
HKBCF	HY/2013/01	2018-03-12	Mid-Ebb	Sunny	IS5	11:28:00	1.0	Surface	1	1	18.70	7.90	30.80	95.4	7.40	1.5	6.9	
HKBCF	HY/2013/01	2018-03-12	Mid-Ebb	Sunny	IS5	11:28:00	1.0	Surface	1	2	18.70	7.90	30.80	95.8	7.40	1.5	6	
HKBCF	HY/2013/01	2018-03-12	Mid-Ebb	Sunny	IS5	11:28:00	4.7	Middle	2	1	18.60	7.90	30.80	94.8	7.40	1.8	6.4	
HKBCF	HY/2013/01	2018-03-12	Mid-Ebb	Sunny	IS5	11:28:00	4.7	Middle	2	2	18.60	7.90	30.80	95.1	7.40	1.8	6.1	
HKBCF	HY/2013/01	2018-03-12	Mid-Ebb	Sunny	IS5	11:28:00	8.4	Bottom	3	1	18.60	7.90	31.00	94.3	7.30	4.1	6.4	
HKBCF	HY/2013/01	2018-03-12	Mid-Ebb	Sunny	IS5	11:28:00	8.4	Bottom	3	2	18.60	7.90	30.90	94.6	7.40	4.1	7.2	
HKBCF	HY/2013/01	2018-03-12	Mid-Ebb	Sunny	SR3(N)	11:37:00	1.0	Surface	1	1	18.70	7.90	30.80	96.1	7.50	2.1	4.8	
HKBCF	HY/2013/01	2018-03-12	Mid-Ebb	Sunny	SR3(N)	11:37:00	1.0	Surface	1	2	18.70	8.00	30.80	96.4	7.50	2.1	6.3	
HKBCF	HY/2013/01	2018-03-12	Mid-Ebb	Sunny	SR3(N)	11:37:00		Middle	2	1								
HKBCF	HY/2013/01	2018-03-12	Mid-Ebb	Sunny	SR3(N)	11:37:00		Middle	2	2								
HKBCF	HY/2013/01	2018-03-12	Mid-Ebb	Sunny	SR3(N)	11:37:00	2.5	Bottom	3	1	18.70	7.90	30.90	96.3	7.50	3.0	5.8	
HKBCF	HY/2013/01	2018-03-12	Mid-Ebb	Sunny	SR3(N)	11:37:00	2.5	Bottom	3	2	18.70	8.00	30.80	96.6	7.50	3.0	5.6	
HKBCF	HY/2013/01	2018-03-12	Mid-Flood	Sunny	SR10A(N)	15:24:00	1.0	Surface	1	1	18.10	7.90	31.60	96.2	7.50	0.7	4.3	
HKBCF	HY/2013/01	2018-03-12	Mid-Flood	Sunny	SR10A(N)	15:24:00	1.0	Surface	1	2	18.10	7.90	31.50	96.6	7.60	0.7	3.7	
HKBCF	HY/2013/01	2018-03-12	Mid-Flood	Sunny	SR10A(N)	15:24:00	5.8	Middle	2	1	18.00	7.90	31.60	95.7	7.50	0.8	4.6	
HKBCF	HY/2013/01	2018-03-12	Mid-Flood	Sunny	SR10A(N)	15:24:00	5.8	Middle	2	2	18.00	7.90	31.50	96.1	7.50	0.8	4.1	
HKBCF	HY/2013/01	2018-03-12	Mid-Flood	Sunny	SR10A(N)	15:24:00	10.6	Bottom	3	1	18.00	7.90	31.60	95.7	7.50	1.2	7.5	
HKBCF	HY/2013/01	2018-03-12	Mid-Flood	Sunny	SR10A(N)	15:24:00	10.6	Bottom	3	2	18.00	7.90	31.50	95.8	7.50	1.2	6.4	
HKBCF	HY/2013/01	2018-03-12	Mid-Flood	Sunny	SR10B(N2)	15:20:00	1.0	Surface	1	1	18.00	7.90	31.60	95.9	7.50	1.3	6	
HKBCF	HY/2013/01	2018-03-12	Mid-Flood	Sunny	SR10B(N2)	15:20:00	1.0	Surface	1	2	18.00	7.90	31.60	96.3	7.50	1.3	4.9	
HKBCF	HY/2013/01	2018-03-12	Mid-Flood	Sunny	SR10B(N2)	15:20:00	3.6	Middle	2	1	18.00	7.90	31.60	96.1	7.50	1.4	4.2	
HKBCF	HY/2013/01	2018-03-12	Mid-Flood	Sunny	SR10B(N2)	15:20:00	3.6	Middle	2	2	18.00	7.90	31.60	96.5	7.60	1.4	5	
HKBCF	HY/2013/01	2018-03-12	Mid-Flood	Sunny	SR10B(N2)	15:20:00	6.1	Bottom	3	1	18.10	7.90	31.70	96.6	7.60	1.1	10	
HKBCF	HY/2013/01	2018-03-12	Mid-Flood	Sunny	SR10B(N2)	15:20:00	6.1	Bottom	3	2	18.10	7.90	31.60	97.0	7.60	1.1	8.5	
HKBCF	HY/2013/01	2018-03-12	Mid-Flood	Sunny	CSA	14:56:00	1.0	Surface	1	1	19.10	8.10	31.20	99.4	7.70	1.2	5.1	
HKBCF	HY/2013/01	2018-03-12	Mid-Flood	Sunny	CSA	14:56:00	1.0	Surface	1	2	19.30	8.10	31.20	99.4	7.60	1.2	6.6	
HKBCF	HY/2013/01	2018-03-12	Mid-Flood	Sunny	CSA	14:56:00	16.4	Middle	2	1	18.20	8.10	31.50	90.1	7.00	1.2	8.4	
HKBCF	HY/2013/01	2018-03-12	Mid-Flood	Sunny	CSA	14:56:00	16.4	Middle	2	2	18.40	8.00	31.40	90.2	7.00	1.1	7.4	
HKBCF	HY/2013/01	2018-03-12	Mid-Flood	Sunny	CSA	14:56:00	31.7	Bottom	3	1	18.20	8.10	31.50	89.9	7.00	1.3	10.9	
HKBCF	HY/2013/01	2018-03-12	Mid-Flood	Sunny	CSA	14:56:00	31.7	Bottom	3	2	18.40	8.00	31.40	90.0	7.00	1.2	10.9	
HKBCF	HY/2013/01	2018-03-12	Mid-Flood	Sunny	CS6	14:47:00	1.0	Surface	1	1	19.20	8.20	31.10	102.8	7.90	1.2	6	
HKBCF	HY/2013/01	2018-03-12	Mid-Flood	Sunny	CS6	14:47:00	1.0	Surface	1	2	19.40	8.10	31.20	102.9	7.90	1.2	6.2	
HKBCF	HY/2013/01	2018-03-12	Mid-Flood	Sunny	CS6	14:47:00	4.9	Middle	2	1	18.60	8.10	31.20	96.3	7.50	1.4	8.4	
HKBCF	HY/2013/01	2018-03-12	Mid-Flood	Sunny	CS6	14:47:00	4.9	Middle	2	2	18.70	8.10	31.20	96.3	7.50	1.4	7.4	
HKBCF	HY/2013/01	2018-03-12	Mid-Flood	Sunny	CS6	14:47:00	8.8	Bottom	3	1	18.20	8.10	31.40	90.3	7.10	1.2	11.7	
HKBCF	HY/2013/01	2018-03-12	Mid-Flood	Sunny	CS6	14:47:00	8.8	Bottom	3	2	18.40	8.00	31.40	90.3	7.00	1.1	12.5	
HKBCF	HY/2013/01	2018-03-12	Mid-Flood	Sunny	CS4	13:48:00	1.0	Surface	1	1	19.30	8.10	29.70	96.8	7.50	2.1	6.6	
HKBCF	HY/2013/01	2018-03-12	Mid-Flood	Sunny	CS4	13:48:00	1.0	Surface	1	2	19.60	8.10	29.60	96.6	7.40	2.1	6.6	
HKBCF	HY/2013/01	2018-03-12	Mid-Flood	Sunny	CS4	13:48:00	9.7	Middle	2	1	18.40	8.10	31.00	87.0	6.80	1.7	5.5	
HKBCF	HY/2013/01	2018-03-12	Mid-Flood	Sunny	CS4	13:48:00	9.7	Middle	2	2	18.70	8.00	30.90	86.9	6.80	1.8	6.5	
HKBCF	HY/2013/01	2018-03-12	Mid-Flood	Sunny	CS4	13:48:00	18.4	Bottom	3	1	18.20	8.10	31.30	85.4	6.70	2.0	6.9	
HKBCF	HY/2013/01	2018-03-12	Mid-Flood	Sunny	CS4	13:48:00	18.4	Bottom	3	2	18.40	8.00	31.20	85.4	6.60	2.0	7.4	
HKBCF	HY/2013/01	2018-03-12	Mid-Flood	Sunny	SR6	13:17:00	1.0	Surface	1	1	19.60	8.20	28.80	111.7	8.60	2.5	5.2	
HKBCF	HY/2013/01	2018-03-12	Mid-Flood	Sunny	SR6	13:17:00	1.0	Surface	1	2	19.90	8.20	28.80	112.2	8.60	2.4	5.6	
HKBCF	HY/2013/01	2018-03-12	Mid-Flood	Sunny	SR6	13:17:00		Middle	2	1								
HKBCF	HY/2013/01	2018-03-12	Mid-Flood	Sunny	SR6	13:17:00		Middle	2	2								
HKBCF	HY/2013/01	2018-03-12	Mid-Flood	Sunny	SR6	13:17:00	3.4	Bottom	3	1	18.60	8.30	30.70	121.2	9.50	1.9	9.4	
HKBCF	HY/2013/01	2018-03-12	Mid-Flood	Sunny	SR6	13:17:00	3.4	Bottom	3	2	18.80	8.20	30.60	121.2	9.40	2.1	9.8	
HKBCF	HY/2013/01	2018-03-12	Mid-Flood	Sunny	CS(Mf)3(N)	13:34:00	1.0	Surface	1	1	20.30	8.20	26.80	104.3	8.10	2.2	6.9	
HKBCF	HY/2013/01	2018-03-12	Mid-Flood	Sunny	CS(Mf)3(N)	13:34:00	1.0	Surface	1	2	20.60	8.10	26.70	104.5	8.00	2.4	5.4	
HKBCF	HY/2013/01	2018-03-12	Mid-Flood	Sunny	CS(Mf)3(N)	13:34:00	3.6	Middle	2	1	18.70	8.20	29.90	101.7	7.90	2.7	10.2	
HKBCF	HY/2013/01	2018-03-12	Mid-Flood	Sunny	CS(Mf)3(N)	13:34:00	3.6	Middle	2	2	18.90	8.10	29.90	101.8	7.90	2.9	9	
HKBCF	HY/2013/01	2018-03-12	Mid-Flood	Sunny	CS(Mf)3(N)	13:34:00	6.1	Bottom	3	1	18.40	8.20	31.00	100.0	7.80	7.1	15.5	
HKBCF	HY/2013/01	2018-03-12	Mid-Flood	Sunny	CS(Mf)3(N)	13:34:00	6.1	Bottom	3	2	18.60	8.10	31.00	99.5	7.70	7.0	16.6	
HKBCF	HY/2013/01	2018-03-12	Mid-Flood	Sunny	SR5(N)	14:06:00	1.0	Surface	1	1	19.90	8.20	28.10	104.3	8.10	2.1	10.5	
HKBCF	HY/2013/01	2018-03-12	Mid-Flood	Sunny	SR5(N)	14:06:00	1.0	Surface	1	2	20.20	8.10	28.00	104.2	8.00	2.4	11	
HKBCF	HY/2013/01	2018-03-12	Mid-Flood	Sunny	SR5(N)	14:06:00	4.7	Middle	2	1	18.50	8.10	30.80	91.9	7.20	2.5	12.8	
HKBCF	HY/2013/01	2018-03-12	Mid-Flood	Sunny	SR5(N)	14:06:00	4.7	Middle	2	2	18.80	8.10	30.70	91.6	7.10	2.2	12.7	
HKBCF	HY/2013/01	2018-03-12	Mid-Flood	Sunny	SR5(N)	14:06:00	8.3	Bottom	3	1	18.30	8.10	31.00	85.7	6.70	2.6	12.6	
HKBCF	HY/2013/01	2018-03-12	Mid-Flood	Sunny	SR5(N)	14:06:00	8.3	Bottom	3	2	18.60	8.00	31.00	85.8	6.70	2.8	12.1	
HKBCF	HY/2013/01	2018-03-12	Mid-Flood	Sunny	IS10(N)	14:12:00	1.0	Surface	1	1	19.80	8.20	28.40	106.0	8.20	3.6	7.9	
HKBCF	HY/2013/01	2018-03-12	Mid-Flood	Sunny	IS10(N)	14:12:00	1.0	Surface	1	2	20.10	8.10	28.30	105.9	8.10	3.6	8.2	

Project	Works	Date (yyyy-mm-dd)	Tide	Weather Condition	Station	Time	Depth, m	Level	Level_Code	Replicate	Temperature, °C	pH	Salinity, ppt	DO, %	DO, mg/L	Turbidity, NTU	SS, mg/L	Site Observation
HKBCF	HY/2013/01	2018-03-12	Mid-Flood	Sunny	IS10(N)	14:12:00	5.3	Middle	2	1	18.70	8.20	30.30	93.8	7.30	3.1	7.9	
HKBCF	HY/2013/01	2018-03-12	Mid-Flood	Sunny	IS10(N)	14:12:00	5.3	Middle	2	2	18.90	8.10	30.20	93.8	7.30	3.0	8.2	
HKBCF	HY/2013/01	2018-03-12	Mid-Flood	Sunny	IS10(N)	14:12:00	9.6	Bottom	3	1	18.50	8.20	30.80	91.4	7.10	3.4	7	
HKBCF	HY/2013/01	2018-03-12	Mid-Flood	Sunny	IS10(N)	14:12:00	9.6	Bottom	3	2	18.70	8.10	30.80	91.4	7.10	3.3	7.8	
HKBCF	HY/2013/01	2018-03-12	Mid-Flood	Sunny	IS(Mf)11	14:18:00	1.0	Surface	1	1	20.10	8.20	28.00	107.0	8.20	3.5	10.1	
HKBCF	HY/2013/01	2018-03-12	Mid-Flood	Sunny	IS(Mf)11	14:18:00	1.0	Surface	1	2	20.40	8.10	27.90	106.9	8.20	3.6	9	
HKBCF	HY/2013/01	2018-03-12	Mid-Flood	Sunny	IS(Mf)11	14:18:00	5.8	Middle	2	1	18.80	8.20	30.00	95.9	7.50	4.1	19.5	
HKBCF	HY/2013/01	2018-03-12	Mid-Flood	Sunny	IS(Mf)11	14:18:00	5.8	Middle	2	2	19.10	8.10	29.90	95.7	7.40	4.0	18.7	
HKBCF	HY/2013/01	2018-03-12	Mid-Flood	Sunny	IS(Mf)11	14:18:00	10.5	Bottom	3	1	18.40	8.10	30.90	88.1	6.90	8.6	20.9	
HKBCF	HY/2013/01	2018-03-12	Mid-Flood	Sunny	IS(Mf)11	14:18:00	10.5	Bottom	3	2	18.70	8.10	30.80	87.9	6.80	8.5	20.1	
HKBCF	HY/2013/01	2018-03-12	Mid-Flood	Sunny	CS(Mf)5	14:44:00	1.0	Surface	1	1	19.00	8.00	31.10	114.9	8.90	1.1	5.1	
HKBCF	HY/2013/01	2018-03-12	Mid-Flood	Sunny	CS(Mf)5	14:44:00	1.0	Surface	1	2	19.00	8.00	31.00	115.6	8.90	1.1	3.8	
HKBCF	HY/2013/01	2018-03-12	Mid-Flood	Sunny	CS(Mf)5	14:44:00	5.6	Middle	2	1	18.20	7.90	31.40	99.8	7.80	1.0	7.5	
HKBCF	HY/2013/01	2018-03-12	Mid-Flood	Sunny	CS(Mf)5	14:44:00	5.6	Middle	2	2	18.20	7.90	31.40	100.3	7.80	1.0	6.5	
HKBCF	HY/2013/01	2018-03-12	Mid-Flood	Sunny	CS(Mf)5	14:44:00	10.2	Bottom	3	1	18.10	7.90	31.50	98.8	7.70	1.0	5.6	
HKBCF	HY/2013/01	2018-03-12	Mid-Flood	Sunny	CS(Mf)5	14:44:00	10.2	Bottom	3	2	18.10	7.90	31.40	99.4	7.80	1.0	5	
HKBCF	HY/2013/01	2018-03-12	Mid-Flood	Sunny	SR7	14:27:00	1.0	Surface	1	1	19.60	8.20	28.80	106.1	8.20	3.2	6.6	
HKBCF	HY/2013/01	2018-03-12	Mid-Flood	Sunny	SR7	14:27:00	1.0	Surface	1	2	19.80	8.10	28.70	106.1	8.20	3.2	6.4	
HKBCF	HY/2013/01	2018-03-12	Mid-Flood	Sunny	SR7	14:27:00		Middle	2	1								
HKBCF	HY/2013/01	2018-03-12	Mid-Flood	Sunny	SR7	14:27:00		Middle	2	2								
HKBCF	HY/2013/01	2018-03-12	Mid-Flood	Sunny	SR7	14:27:00	3.6	Bottom	3	1	18.60	8.10	30.80	89.2	7.00	11.1	8.1	
HKBCF	HY/2013/01	2018-03-12	Mid-Flood	Sunny	SR7	14:27:00	3.6	Bottom	3	2	18.90	8.00	30.70	89.2	6.90	11.2	8.6	
HKBCF	HY/2013/01	2018-03-12	Mid-Flood	Sunny	IS17	14:24:00	1.0	Surface	1	1	19.20	8.00	29.80	115.1	8.90	12.3	8.1	
HKBCF	HY/2013/01	2018-03-12	Mid-Flood	Sunny	IS17	14:24:00	1.0	Surface	1	2	19.30	8.00	29.80	115.9	9.00	12.3	8.5	
HKBCF	HY/2013/01	2018-03-12	Mid-Flood	Sunny	IS17	14:24:00	5.1	Middle	2	1	18.50	8.00	31.00	100.4	7.80	4.5	7.1	
HKBCF	HY/2013/01	2018-03-12	Mid-Flood	Sunny	IS17	14:24:00	5.1	Middle	2	2	18.50	8.00	30.90	100.7	7.90	4.5	8.9	
HKBCF	HY/2013/01	2018-03-12	Mid-Flood	Sunny	IS17	14:24:00	9.1	Bottom	3	1	18.40	8.00	31.10	100.7	7.90	5.2	8	
HKBCF	HY/2013/01	2018-03-12	Mid-Flood	Sunny	IS17	14:24:00	9.1	Bottom	3	2	18.40	8.00	31.00	100.5	7.80	5.2	8.2	
HKBCF	HY/2013/01	2018-03-12	Mid-Flood	Sunny	IS(Mf)16	14:17:00	1.0	Surface	1	1	19.20	8.10	30.80	117.6	9.10	2.6	5.7	
HKBCF	HY/2013/01	2018-03-12	Mid-Flood	Sunny	IS(Mf)16	14:17:00	1.0	Surface	1	2	19.20	8.10	30.70	118.6	9.10	2.6	5	
HKBCF	HY/2013/01	2018-03-12	Mid-Flood	Sunny	IS(Mf)16	14:17:00		Middle	2	1								
HKBCF	HY/2013/01	2018-03-12	Mid-Flood	Sunny	IS(Mf)16	14:17:00		Middle	2	2								
HKBCF	HY/2013/01	2018-03-12	Mid-Flood	Sunny	IS(Mf)16	14:17:00	4.7	Bottom	3	1	18.70	7.90	30.80	98.2	7.60	9.7	6.5	
HKBCF	HY/2013/01	2018-03-12	Mid-Flood	Sunny	IS(Mf)16	14:17:00	4.7	Bottom	3	2	18.70	7.90	30.80	98.4	7.70	9.7	7	
HKBCF	HY/2013/01	2018-03-12	Mid-Flood	Sunny	IS8	13:54:00	1.0	Surface	1	1	19.10	7.90	30.80	104.4	8.10	7.7	10.2	
HKBCF	HY/2013/01	2018-03-12	Mid-Flood	Sunny	IS8	13:54:00	1.0	Surface	1	2	19.10	7.90	30.70	104.8	8.10	7.7	10.8	
HKBCF	HY/2013/01	2018-03-12	Mid-Flood	Sunny	IS8	13:54:00		Middle	2	1								
HKBCF	HY/2013/01	2018-03-12	Mid-Flood	Sunny	IS8	13:54:00		Middle	2	2								
HKBCF	HY/2013/01	2018-03-12	Mid-Flood	Sunny	IS8	13:54:00	3.1	Bottom	3	1	18.70	7.90	30.80	94.8	7.40	9.1	16.4	
HKBCF	HY/2013/01	2018-03-12	Mid-Flood	Sunny	IS8	13:54:00	3.1	Bottom	3	2	18.70	7.90	30.80	94.8	7.40	9.1	17.2	
HKBCF	HY/2013/01	2018-03-12	Mid-Flood	Sunny	SR4(N)	14:00:00	1.0	Surface	1	1	19.10	8.00	30.80	109.8	8.50	2.6	5.2	
HKBCF	HY/2013/01	2018-03-12	Mid-Flood	Sunny	SR4(N)	14:00:00	1.0	Surface	1	2	19.10	8.00	30.70	110.1	8.50	2.6	6.3	
HKBCF	HY/2013/01	2018-03-12	Mid-Flood	Sunny	SR4(N)	14:00:00		Middle	2	1								
HKBCF	HY/2013/01	2018-03-12	Mid-Flood	Sunny	SR4(N)	14:00:00		Middle	2	2								
HKBCF	HY/2013/01	2018-03-12	Mid-Flood	Sunny	SR4(N)	14:00:00	2.4	Bottom	3	1	18.90	8.00	30.80	107.1	8.30	3.3	5.2	
HKBCF	HY/2013/01	2018-03-12	Mid-Flood	Sunny	SR4(N)	14:00:00	2.4	Bottom	3	2	18.90	8.00	30.70	107.6	8.30	3.3	6	
HKBCF	HY/2013/01	2018-03-12	Mid-Flood	Sunny	IS(Mf)9	13:46:00		Surface	1	1								
HKBCF	HY/2013/01	2018-03-12	Mid-Flood	Sunny	IS(Mf)9	13:46:00		Surface	1	2								
HKBCF	HY/2013/01	2018-03-12	Mid-Flood	Sunny	IS(Mf)9	13:46:00	1.4	Middle	2	1	19.20	7.90	30.80	101.9	7.80	3.7	6.8	
HKBCF	HY/2013/01	2018-03-12	Mid-Flood	Sunny	IS(Mf)9	13:46:00	1.4	Middle	2	2	19.20	7.90	30.70	102.3	7.90	3.7	6.5	
HKBCF	HY/2013/01	2018-03-12	Mid-Flood	Sunny	IS(Mf)9	13:46:00		Bottom	3	1								
HKBCF	HY/2013/01	2018-03-12	Mid-Flood	Sunny	IS(Mf)9	13:46:00		Bottom	3	2								
HKBCF	HY/2013/01	2018-03-12	Mid-Flood	Sunny	IS7	13:39:00		Surface	1	1								
HKBCF	HY/2013/01	2018-03-12	Mid-Flood	Sunny	IS7	13:39:00		Surface	1	2								
HKBCF	HY/2013/01	2018-03-12	Mid-Flood	Sunny	IS7	13:39:00	1.4	Middle	2	1	19.30	7.90	30.60	97.6	7.50	3.5	5.8	
HKBCF	HY/2013/01	2018-03-12	Mid-Flood	Sunny	IS7	13:39:00	1.4	Middle	2	2	19.30	7.90	30.50	98.0	7.50	3.5	4.8	
HKBCF	HY/2013/01	2018-03-12	Mid-Flood	Sunny	IS7	13:39:00		Bottom	3	1								
HKBCF	HY/2013/01	2018-03-12	Mid-Flood	Sunny	IS7	13:39:00		Bottom	3	2								
HKBCF	HY/2013/01	2018-03-12	Mid-Flood	Sunny	IS(Mf)6	13:31:00		Surface	1	1								
HKBCF	HY/2013/01	2018-03-12	Mid-Flood	Sunny	IS(Mf)6	13:31:00		Surface	1	2								
HKBCF	HY/2013/01	2018-03-12	Mid-Flood	Sunny	IS(Mf)6	13:31:00	1.3	Middle	2	1	19.40	7.90	30.70	97.6	7.50	4.2	4.7	
HKBCF	HY/2013/01	2018-03-12	Mid-Flood	Sunny	IS(Mf)6	13:31:00	1.3	Middle	2	2	19.50	7.90	30.60	97.9	7.50	4.2	4.4	
HKBCF	HY/2013/01	2018-03-12	Mid-Flood	Sunny	IS(Mf)6	13:31:00		Bottom	3	1								
HKBCF	HY/2013/01	2018-03-12	Mid-Flood	Sunny	IS(Mf)6	13:31:00		Bottom	3	2								
HKBCF	HY/2013/01	2018-03-12	Mid-Flood	Sunny	IS5	13:24:00	1.0	Surface	1	1	19.00	7.90	30.80	97.4	7.50	2.3	5.9	
HKBCF	HY/2013/01	2018-03-12	Mid-Flood	Sunny	IS5	13:24:00	1.0	Surface	1	2	19.00	7.90	30.80	97.8	7.60	2.3	4.4	
HKBCF	HY/2013/01	2018-03-12	Mid-Flood	Sunny	IS5	13:24:00	4.6	Middle	2	1	18.80	7.90	30.90	96.9	7.50	2.8	5.2	
HKBCF	HY/2013/01	2018-03-12	Mid-Flood	Sunny	IS5	13:24:00	4.6	Middle	2	2	18.80	7.90	30.80	97.3	7.50	2.8	4.1	
HKBCF	HY/2013/01	2018-03-12	Mid-Flood	Sunny	IS5	13:24:00	8.2	Bottom	3	1	18.70	7.90	31.00	96.8	7.50	3.7	6.4	
HKBCF	HY/2013/01	2018-03-12	Mid-Flood	Sunny	IS5	13:24:00	8.2	Bottom	3	2	18.70	7.90	31.00	97.3	7.60	3.7	7.5	
HKBCF	HY/2013/01	2018-03-12	Mid-Flood	Sunny	SR3(N)	13:16:00	1.0	Surface	1	1	19.30	7.90	30.90	101.6	7.80	1.7	7.5	
HKBCF	HY/2013/01	2018-03-12	Mid-Flood	Sunny	SR3(N)	13:16:00	1.0	Surface	1	2	19.30	7.90	30.90	101.6	7.80	1.7	6.5	
HKBCF	HY/2013/01	2018-03-12	Mid-Flood	Sunny	SR3(N)	13:16:00		Middle	2	1								
HKBCF	HY/2013/01	2018-03-12	Mid-Flood	Sunny	SR3(N)	13:16:00		Middle	2	2								

Project	Works	Date (yyyy-mm-dd)	Tide	Weather Condition	Station	Time	Depth, m	Level	Level_Code	Replicate	Temperature, °C	pH	Salinity, ppt	DO, %	DO, mg/L	Turbidity, NTU	SS, mg/L	Site Observation
HKBCF	HY/2013/01	2018-03-12	Mid-Flood	Sunny	SR3(N)	13:16:00	2.2	Bottom	3	1	19.10	7.90	31.00	102.0	7.90	1.7	7.9	
HKBCF	HY/2013/01	2018-03-12	Mid-Flood	Sunny	SR3(N)	13:16:00	2.2	Bottom	3	2	19.10	7.90	31.00	102.0	7.90	1.7	7.9	
HKBCF	HY/2013/01	2018-03-14	Mid-Ebb	Cloudy	SR10A(N)	12:17:00	1.0	Surface	1	1	18.70	8.10	30.80	94.3	7.30	1.3	2.1	
HKBCF	HY/2013/01	2018-03-14	Mid-Ebb	Cloudy	SR10A(N)	12:17:00	1.0	Surface	1	2	19.00	8.10	30.70	94.2	7.30	1.2	2.1	
HKBCF	HY/2013/01	2018-03-14	Mid-Ebb	Cloudy	SR10A(N)	12:17:00	6.1	Middle	2	1	18.60	8.10	30.90	92.2	7.20	1.6	3.8	
HKBCF	HY/2013/01	2018-03-14	Mid-Ebb	Cloudy	SR10A(N)	12:17:00	6.1	Middle	2	2	18.90	8.00	30.80	92.3	7.10	1.4	4.1	
HKBCF	HY/2013/01	2018-03-14	Mid-Ebb	Cloudy	SR10A(N)	12:17:00	11.2	Bottom	3	1	18.60	8.10	31.00	91.8	7.10	1.7	4.3	
HKBCF	HY/2013/01	2018-03-14	Mid-Ebb	Cloudy	SR10A(N)	12:17:00	11.2	Bottom	3	2	18.90	8.00	30.90	91.7	7.10	1.4	5.1	
HKBCF	HY/2013/01	2018-03-14	Mid-Ebb	Cloudy	SR10B(N2)	12:12:00	1.0	Surface	1	1	18.60	8.10	31.00	91.1	7.10	1.6	4.6	
HKBCF	HY/2013/01	2018-03-14	Mid-Ebb	Cloudy	SR10B(N2)	12:12:00	1.0	Surface	1	2	18.80	8.00	30.90	91.0	7.00	1.4	4.2	
HKBCF	HY/2013/01	2018-03-14	Mid-Ebb	Cloudy	SR10B(N2)	12:12:00	3.2	Middle	2	1	18.60	8.10	31.10	90.4	7.00	1.7	5.4	
HKBCF	HY/2013/01	2018-03-14	Mid-Ebb	Cloudy	SR10B(N2)	12:12:00	3.2	Middle	2	2	18.80	8.00	31.00	90.4	7.00	1.7	5.1	
HKBCF	HY/2013/01	2018-03-14	Mid-Ebb	Cloudy	SR10B(N2)	12:12:00	5.4	Bottom	3	1	18.50	8.10	31.10	91.0	7.10	1.6	4.1	
HKBCF	HY/2013/01	2018-03-14	Mid-Ebb	Cloudy	SR10B(N2)	12:12:00	5.4	Bottom	3	2	18.80	8.00	31.00	90.9	7.00	1.4	4.1	
HKBCF	HY/2013/01	2018-03-14	Mid-Ebb	Cloudy	CSA	11:35:00	1.0	Surface	1	1	18.90	8.10	29.90	102.0	7.90	4.1	4	
HKBCF	HY/2013/01	2018-03-14	Mid-Ebb	Cloudy	CSA	11:35:00	1.0	Surface	1	2	18.80	8.20	30.10	101.6	7.90	3.4	4.4	
HKBCF	HY/2013/01	2018-03-14	Mid-Ebb	Cloudy	CSA	11:35:00	16.2	Middle	2	1	18.70	8.10	30.10	100.0	7.80	4.5	3.3	
HKBCF	HY/2013/01	2018-03-14	Mid-Ebb	Cloudy	CSA	11:35:00	16.2	Middle	2	2	18.60	8.10	30.40	99.5	7.80	3.8	3.5	
HKBCF	HY/2013/01	2018-03-14	Mid-Ebb	Cloudy	CSA	11:35:00	31.3	Bottom	3	1	18.70	8.10	30.20	100.2	7.80	4.1	4	
HKBCF	HY/2013/01	2018-03-14	Mid-Ebb	Cloudy	CSA	11:35:00	31.3	Bottom	3	2	18.60	8.10	30.40	99.6	7.80	3.4	3.8	
HKBCF	HY/2013/01	2018-03-14	Mid-Ebb	Cloudy	CS6	11:23:00	1.0	Surface	1	1	19.30	8.10	29.30	107.6	8.40	5.3	4.2	
HKBCF	HY/2013/01	2018-03-14	Mid-Ebb	Cloudy	CS6	11:23:00	1.0	Surface	1	2	19.20	8.20	29.60	107.0	8.30	5.2	4.9	
HKBCF	HY/2013/01	2018-03-14	Mid-Ebb	Cloudy	CS6	11:23:00	4.9	Middle	2	1	18.90	8.10	29.70	102.7	8.00	4.7	5.4	
HKBCF	HY/2013/01	2018-03-14	Mid-Ebb	Cloudy	CS6	11:23:00	4.9	Middle	2	2	18.80	8.20	30.00	102.3	8.00	4.5	4.8	
HKBCF	HY/2013/01	2018-03-14	Mid-Ebb	Cloudy	CS6	11:23:00	8.7	Bottom	3	1	18.70	8.10	30.10	102.4	8.00	4.5	4.8	
HKBCF	HY/2013/01	2018-03-14	Mid-Ebb	Cloudy	CS6	11:23:00	8.7	Bottom	3	2	18.60	8.10	30.40	102.0	8.00	4.1	5.9	
HKBCF	HY/2013/01	2018-03-14	Mid-Ebb	Cloudy	CS4	10:31:00	1.0	Surface	1	1	19.60	8.20	27.80	112.7	8.80	9.4	9.3	
HKBCF	HY/2013/01	2018-03-14	Mid-Ebb	Cloudy	CS4	10:31:00	1.0	Surface	1	2	19.50	8.30	28.00	112.0	8.70	9.2	9.4	
HKBCF	HY/2013/01	2018-03-14	Mid-Ebb	Cloudy	CS4	10:31:00	8.1	Middle	2	1	19.20	8.10	29.10	106.3	8.30	6.8	9.5	
HKBCF	HY/2013/01	2018-03-14	Mid-Ebb	Cloudy	CS4	10:31:00	8.1	Middle	2	2	19.10	8.20	29.40	105.7	8.20	6.2	8.8	
HKBCF	HY/2013/01	2018-03-14	Mid-Ebb	Cloudy	CS4	10:31:00	15.2	Bottom	3	1	19.10	8.10	29.30	105.6	8.20	6.5	9	
HKBCF	HY/2013/01	2018-03-14	Mid-Ebb	Cloudy	CS4	10:31:00	15.2	Bottom	3	2	19.00	8.20	29.60	105.0	8.20	6.1	8.1	
HKBCF	HY/2013/01	2018-03-14	Mid-Ebb	Cloudy	SR6	10:07:00	1.0	Surface	1	1	19.30	8.30	28.60	121.9	9.50	10.1	9.7	
HKBCF	HY/2013/01	2018-03-14	Mid-Ebb	Cloudy	SR6	10:07:00	1.0	Surface	1	2	19.20	8.30	28.90	121.0	9.40	12.2	9.3	
HKBCF	HY/2013/01	2018-03-14	Mid-Ebb	Cloudy	SR6	10:07:00		Middle	2	1								
HKBCF	HY/2013/01	2018-03-14	Mid-Ebb	Cloudy	SR6	10:07:00		Middle	2	2								
HKBCF	HY/2013/01	2018-03-14	Mid-Ebb	Cloudy	SR6	10:07:00	3.1	Bottom	3	1	19.20	8.30	29.00	119.8	9.30	11.1	8	
HKBCF	HY/2013/01	2018-03-14	Mid-Ebb	Cloudy	SR6	10:07:00	3.1	Bottom	3	2	19.10	8.30	29.30	118.6	9.20	13.1	8.7	
HKBCF	HY/2013/01	2018-03-14	Mid-Ebb	Cloudy	CS(Mf)3(N)	10:17:00	1.0	Surface	1	1	19.90	8.20	26.20	118.3	9.20	9.6	9.1	
HKBCF	HY/2013/01	2018-03-14	Mid-Ebb	Cloudy	CS(Mf)3(N)	10:17:00	1.0	Surface	1	2	19.80	8.30	26.40	117.9	9.20	9.9	9.4	
HKBCF	HY/2013/01	2018-03-14	Mid-Ebb	Cloudy	CS(Mf)3(N)	10:17:00	3.7	Middle	2	1	19.70	8.30	27.80	118.8	9.20	9.7	9.9	
HKBCF	HY/2013/01	2018-03-14	Mid-Ebb	Cloudy	CS(Mf)3(N)	10:17:00	3.7	Middle	2	2	19.60	8.30	28.10	118.0	9.20	10.5	8.4	
HKBCF	HY/2013/01	2018-03-14	Mid-Ebb	Cloudy	CS(Mf)3(N)	10:17:00	6.3	Bottom	3	1	19.60	8.30	28.20	114.8	8.90	9.9	10.2	
HKBCF	HY/2013/01	2018-03-14	Mid-Ebb	Cloudy	CS(Mf)3(N)	10:17:00	6.3	Bottom	3	2	19.50	8.30	28.60	114.8	8.90	10.3	9.3	
HKBCF	HY/2013/01	2018-03-14	Mid-Ebb	Cloudy	SR5(N)	10:49:00	1.0	Surface	1	1	19.50	8.20	28.50	110.0	8.50	7.9	6.9	
HKBCF	HY/2013/01	2018-03-14	Mid-Ebb	Cloudy	SR5(N)	10:49:00	1.0	Surface	1	2	19.40	8.20	28.80	109.2	8.50	7.8	6.4	
HKBCF	HY/2013/01	2018-03-14	Mid-Ebb	Cloudy	SR5(N)	10:49:00	4.8	Middle	2	1	19.20	8.10	29.20	106.2	8.30	8.3	7.4	
HKBCF	HY/2013/01	2018-03-14	Mid-Ebb	Cloudy	SR5(N)	10:49:00	4.8	Middle	2	2	19.10	8.20	29.50	105.4	8.20	7.3	8.3	
HKBCF	HY/2013/01	2018-03-14	Mid-Ebb	Cloudy	SR5(N)	10:49:00	8.5	Bottom	3	1	19.10	8.10	29.30	105.8	8.20	7.8	8.3	
HKBCF	HY/2013/01	2018-03-14	Mid-Ebb	Cloudy	SR5(N)	10:49:00	8.5	Bottom	3	2	19.00	8.20	29.60	105.0	8.20	7.9	7.5	
HKBCF	HY/2013/01	2018-03-14	Mid-Ebb	Cloudy	IS10(N)	10:54:00	1.0	Surface	1	1	19.40	8.20	28.80	106.5	8.30	8.7	8	
HKBCF	HY/2013/01	2018-03-14	Mid-Ebb	Cloudy	IS10(N)	10:54:00	1.0	Surface	1	2	19.30	8.20	29.00	106.1	8.20	9.8	8.6	
HKBCF	HY/2013/01	2018-03-14	Mid-Ebb	Cloudy	IS10(N)	10:54:00	5.5	Middle	2	1	19.20	8.10	29.20	104.0	8.10	9.3	7.5	
HKBCF	HY/2013/01	2018-03-14	Mid-Ebb	Cloudy	IS10(N)	10:54:00	5.5	Middle	2	2	19.10	8.20	29.50	103.6	8.10	9.8	8.7	
HKBCF	HY/2013/01	2018-03-14	Mid-Ebb	Cloudy	IS10(N)	10:54:00	10.0	Bottom	3	1	19.10	8.10	29.40	103.9	8.10	10.2	7.7	
HKBCF	HY/2013/01	2018-03-14	Mid-Ebb	Cloudy	IS10(N)	10:54:00	10.0	Bottom	3	2	19.00	8.20	29.60	103.5	8.10	10.2	7.4	
HKBCF	HY/2013/01	2018-03-14	Mid-Ebb	Cloudy	IS(Mf)11	10:58:00	1.0	Surface	1	1	19.50	8.20	28.70	109.4	8.50	8.9	8.8	
HKBCF	HY/2013/01	2018-03-14	Mid-Ebb	Cloudy	IS(Mf)11	10:58:00	1.0	Surface	1	2	19.40	8.20	29.00	108.8	8.40	10.0	8.9	
HKBCF	HY/2013/01	2018-03-14	Mid-Ebb	Cloudy	IS(Mf)11	10:58:00	5.2	Middle	2	1	19.30	8.10	29.10	107.0	8.30	9.2	8.8	
HKBCF	HY/2013/01	2018-03-14	Mid-Ebb	Cloudy	IS(Mf)11	10:58:00	5.2	Middle	2	2	19.20	8.20	29.40	105.9	8.20	9.4	9.1	
HKBCF	HY/2013/01	2018-03-14	Mid-Ebb	Cloudy	IS(Mf)11	10:58:00	9.3	Bottom	3	1	19.30	8.10	29.10	106.8	8.30	9.4	9.2	
HKBCF	HY/2013/01	2018-03-14	Mid-Ebb	Cloudy	IS(Mf)11	10:58:00	9.3	Bottom	3	2	19.20	8.20	29.40	105.5	8.20	9.3	9.3	
HKBCF	HY/2013/01	2018-03-14	Mid-Ebb	Cloudy	CS(Mf)5	11:41:00	1.0	Surface	1	1	18.90	8.20	30.30	99.0	7.70	2.4	5.5	
HKBCF	HY/2013/01	2018-03-14	Mid-Ebb	Cloudy	CS(Mf)5	11:41:00	1.0	Surface	1	2	19.20	8.10	30.30	98.7	7.60	2.1	6.3	
HKBCF	HY/2013/01	2018-03-14	Mid-Ebb	Cloudy	CS(Mf)5	11:41:00	5.6	Middle	2	1	18.70	8.10	30.80	91.9	7.10	2.3	6.2	
HKBCF	HY/2013/01	2018-03-14	Mid-Ebb	Cloudy	CS(Mf)5	11:41:00	5.6	Middle	2	2	19.00	8.00	30.70	91.9	7.10	2.4	5.1	
HKBCF	HY/2013/01	2018-03-14	Mid-Ebb	Cloudy	CS(Mf)5	11:41:00	10.2	Bottom	3	1	18.70	8.10	30.80	91.8	7.10	2.4	6.9	
HKBCF	HY/2013/01	2018-03-14	Mid-Ebb	Cloudy	CS(Mf)5	11:41:00	10.2	Bottom	3	2	18.90	8.00	30.70	91.8	7.10	2.4	5.6	
HKBCF	HY/2013/01	2018-03-14	Mid-Ebb	Cloudy	SR7	11:06:00	1.0	Surface	1	1	19.40	8.20	29.00	107.8	8.40	10.6	8.6	
HKBCF	HY/2013/01	2018-03-14	Mid-Ebb	Cloudy	SR7	11:06:00	1.0	Surface	1	2	19.30	8.20	29.30	107.0	8.30	9.1	8.4	
HKBCF	HY/2013/01	2018-03-14	Mid-Ebb	Cloudy	SR7	11:06:00		Middle	2	1								
HKBCF	HY/2013/01	2018-03-14	Mid-Ebb	Cloudy	SR7	11:06:00		Middle	2	2								
HKBCF	HY/2013/01	2018-03-14	Mid-Ebb	Cloudy	SR7	11:06:00	3.3	Bottom	3	1	19.50	8.10	29.00	104.1	8.10	9.9	8.3	
HKBCF	HY/2013/01	2018-03-14	Mid-Ebb	Cloudy	SR7	11:06:00	3.3	Bottom	3	2	19.30	8.20	29.30	102.9	8.00	9.8	8.6	

Project	Works	Date (yyyy-mm-dd)	Tide	Weather Condition	Station	Time	Depth, m	Level	Level_Code	Replicate	Temperature, °C	pH	Salinity, ppt	DO, %	DO, mg/L	Turbidity, NTU	SS, mg/L	Site Observation
HKBCF	HY/2013/01	2018-03-14	Mid-Ebb	Cloudy	IS17	11:22:00	1.0	Surface	1	1	19.10	8.20	30.00	95.2	7.40	7.2	11.9	
HKBCF	HY/2013/01	2018-03-14	Mid-Ebb	Cloudy	IS17	11:22:00	1.0	Surface	1	2	19.40	8.10	30.00	95.3	7.30	7.1	11.7	
HKBCF	HY/2013/01	2018-03-14	Mid-Ebb	Cloudy	IS17	11:22:00	4.9	Middle	2	1	19.10	8.20	30.10	95.2	7.40	6.7	11.2	
HKBCF	HY/2013/01	2018-03-14	Mid-Ebb	Cloudy	IS17	11:22:00	4.9	Middle	2	2	19.40	8.10	30.00	95.2	7.30	6.3	12.5	
HKBCF	HY/2013/01	2018-03-14	Mid-Ebb	Cloudy	IS17	11:22:00	8.7	Bottom	3	1	19.00	8.20	30.20	93.6	7.30	4.2	11.7	
HKBCF	HY/2013/01	2018-03-14	Mid-Ebb	Cloudy	IS17	11:22:00	8.7	Bottom	3	2	19.30	8.10	30.10	93.6	7.20	4.3	13.2	
HKBCF	HY/2013/01	2018-03-14	Mid-Ebb	Cloudy	IS(Mf)16	11:14:00	1.0	Surface	1	1	19.20	8.20	29.90	100.1	7.80	3.9	7.6	
HKBCF	HY/2013/01	2018-03-14	Mid-Ebb	Cloudy	IS(Mf)16	11:14:00	1.0	Surface	1	2	19.50	8.10	29.80	100.2	7.70	3.6	8.2	
HKBCF	HY/2013/01	2018-03-14	Mid-Ebb	Cloudy	IS(Mf)16	11:14:00		Middle	2	1								
HKBCF	HY/2013/01	2018-03-14	Mid-Ebb	Cloudy	IS(Mf)16	11:14:00		Middle	2	2								
HKBCF	HY/2013/01	2018-03-14	Mid-Ebb	Cloudy	IS(Mf)16	11:14:00	4.8	Bottom	3	1	19.10	8.20	30.00	98.1	7.60	4.1	8	
HKBCF	HY/2013/01	2018-03-14	Mid-Ebb	Cloudy	IS(Mf)16	11:14:00	4.8	Bottom	3	2	19.40	8.10	29.90	97.7	7.50	3.8	7	
HKBCF	HY/2013/01	2018-03-14	Mid-Ebb	Cloudy	IS8	10:52:00	1.0	Surface	1	1	19.50	8.20	29.40	106.2	8.20	4.8	7	
HKBCF	HY/2013/01	2018-03-14	Mid-Ebb	Cloudy	IS8	10:52:00	1.0	Surface	1	2	19.80	8.10	29.30	105.8	8.10	4.3	6.5	
HKBCF	HY/2013/01	2018-03-14	Mid-Ebb	Cloudy	IS8	10:52:00		Middle	2	1								
HKBCF	HY/2013/01	2018-03-14	Mid-Ebb	Cloudy	IS8	10:52:00		Middle	2	2								
HKBCF	HY/2013/01	2018-03-14	Mid-Ebb	Cloudy	IS8	10:52:00	3.0	Bottom	3	1	19.50	8.20	29.90	98.9	7.60	9.8	6.7	
HKBCF	HY/2013/01	2018-03-14	Mid-Ebb	Cloudy	IS8	10:52:00	3.0	Bottom	3	2	19.80	8.10	29.90	98.5	7.50	9.8	6.6	
HKBCF	HY/2013/01	2018-03-14	Mid-Ebb	Cloudy	SR4(N)	10:59:00	1.0	Surface	1	1	19.40	8.20	29.50	97.8	7.60	5.0	7.9	
HKBCF	HY/2013/01	2018-03-14	Mid-Ebb	Cloudy	SR4(N)	10:59:00	1.0	Surface	1	2	19.70	8.10	29.50	97.8	7.50	4.8	8.8	
HKBCF	HY/2013/01	2018-03-14	Mid-Ebb	Cloudy	SR4(N)	10:59:00		Middle	2	1								
HKBCF	HY/2013/01	2018-03-14	Mid-Ebb	Cloudy	SR4(N)	10:59:00		Middle	2	2								
HKBCF	HY/2013/01	2018-03-14	Mid-Ebb	Cloudy	SR4(N)	10:59:00	2.3	Bottom	3	1	19.40	8.20	29.50	97.6	7.50	5.0	8.1	
HKBCF	HY/2013/01	2018-03-14	Mid-Ebb	Cloudy	SR4(N)	10:59:00	2.3	Bottom	3	2	19.70	8.10	29.50	97.5	7.50	4.6	7.9	
HKBCF	HY/2013/01	2018-03-14	Mid-Ebb	Cloudy	IS(Mf)9	10:44:00	1.0	Surface	1	1	19.40	8.20	29.70	101.3	7.80	4.8	5.9	
HKBCF	HY/2013/01	2018-03-14	Mid-Ebb	Cloudy	IS(Mf)9	10:44:00	1.0	Surface	1	2	19.70	8.10	29.60	101.1	7.80	4.4	6.3	
HKBCF	HY/2013/01	2018-03-14	Mid-Ebb	Cloudy	IS(Mf)9	10:44:00		Middle	2	1								
HKBCF	HY/2013/01	2018-03-14	Mid-Ebb	Cloudy	IS(Mf)9	10:44:00		Middle	2	2								
HKBCF	HY/2013/01	2018-03-14	Mid-Ebb	Cloudy	IS(Mf)9	10:44:00	2.3	Bottom	3	1	19.50	8.20	30.20	95.3	7.30	7.9	6.4	
HKBCF	HY/2013/01	2018-03-14	Mid-Ebb	Cloudy	IS(Mf)9	10:44:00	2.3	Bottom	3	2	19.80	8.10	30.10	95.2	7.30	7.1	7.5	
HKBCF	HY/2013/01	2018-03-14	Mid-Ebb	Cloudy	IS7	10:37:00		Surface	1	1								
HKBCF	HY/2013/01	2018-03-14	Mid-Ebb	Cloudy	IS7	10:37:00		Surface	1	2								
HKBCF	HY/2013/01	2018-03-14	Mid-Ebb	Cloudy	IS7	10:37:00	1.5	Middle	2	1	19.50	8.20	29.80	100.5	7.70	4.3	6.5	
HKBCF	HY/2013/01	2018-03-14	Mid-Ebb	Cloudy	IS7	10:37:00	1.5	Middle	2	2	19.80	8.10	29.80	100.4	7.70	3.8	6.7	
HKBCF	HY/2013/01	2018-03-14	Mid-Ebb	Cloudy	IS7	10:37:00		Bottom	3	1								
HKBCF	HY/2013/01	2018-03-14	Mid-Ebb	Cloudy	IS7	10:37:00		Bottom	3	2								
HKBCF	HY/2013/01	2018-03-14	Mid-Ebb	Cloudy	IS(Mf)6	10:30:00		Surface	1	1								
HKBCF	HY/2013/01	2018-03-14	Mid-Ebb	Cloudy	IS(Mf)6	10:30:00		Surface	1	2								
HKBCF	HY/2013/01	2018-03-14	Mid-Ebb	Cloudy	IS(Mf)6	10:30:00	1.3	Middle	2	1	19.70	8.20	30.10	96.8	7.40	3.5	5.7	
HKBCF	HY/2013/01	2018-03-14	Mid-Ebb	Cloudy	IS(Mf)6	10:30:00	1.3	Middle	2	2	20.00	8.10	30.00	96.6	7.40	3.2	6.7	
HKBCF	HY/2013/01	2018-03-14	Mid-Ebb	Cloudy	IS(Mf)6	10:30:00		Bottom	3	1								
HKBCF	HY/2013/01	2018-03-14	Mid-Ebb	Cloudy	IS(Mf)6	10:30:00		Bottom	3	2								
HKBCF	HY/2013/01	2018-03-14	Mid-Ebb	Cloudy	IS5	10:23:00	1.0	Surface	1	1	19.60	8.20	30.30	96.6	7.40	5.6	7.9	
HKBCF	HY/2013/01	2018-03-14	Mid-Ebb	Cloudy	IS5	10:23:00	1.0	Surface	1	2	19.90	8.10	30.20	96.7	7.40	5.5	7.8	
HKBCF	HY/2013/01	2018-03-14	Mid-Ebb	Cloudy	IS5	10:23:00	4.7	Middle	2	1	19.60	8.20	30.30	96.1	7.40	6.4	7.7	
HKBCF	HY/2013/01	2018-03-14	Mid-Ebb	Cloudy	IS5	10:23:00	4.7	Middle	2	2	19.90	8.10	30.20	96.1	7.30	6.2	6.8	
HKBCF	HY/2013/01	2018-03-14	Mid-Ebb	Cloudy	IS5	10:23:00	8.4	Bottom	3	1	19.60	8.20	30.30	95.8	7.30	6.3	10.4	
HKBCF	HY/2013/01	2018-03-14	Mid-Ebb	Cloudy	IS5	10:23:00	8.4	Bottom	3	2	19.90	8.10	30.20	95.7	7.30	6.6	8.7	
HKBCF	HY/2013/01	2018-03-14	Mid-Ebb	Cloudy	SR3(N)	10:07:00	1.0	Surface	1	1	19.60	8.20	30.20	96.9	7.40	3.6	5.8	
HKBCF	HY/2013/01	2018-03-14	Mid-Ebb	Cloudy	SR3(N)	10:07:00	1.0	Surface	1	2	19.90	8.10	30.10	96.8	7.40	3.5	5.7	
HKBCF	HY/2013/01	2018-03-14	Mid-Ebb	Cloudy	SR3(N)	10:07:00		Middle	2	1								
HKBCF	HY/2013/01	2018-03-14	Mid-Ebb	Cloudy	SR3(N)	10:07:00		Middle	2	2								
HKBCF	HY/2013/01	2018-03-14	Mid-Ebb	Cloudy	SR3(N)	10:07:00	2.5	Bottom	3	1	19.60	8.20	30.20	95.2	7.30	4.8	6.2	
HKBCF	HY/2013/01	2018-03-14	Mid-Ebb	Cloudy	SR3(N)	10:07:00	2.5	Bottom	3	2	19.90	8.10	30.10	95.0	7.20	4.3	5.3	
HKBCF	HY/2013/01	2018-03-14	Mid-Flood	Fine	SR10A(N)	4:47:00	1.0	Surface	1	1	19.10	8.10	29.90	100.0	7.80	1.5	4.7	
HKBCF	HY/2013/01	2018-03-14	Mid-Flood	Fine	SR10A(N)	4:47:00	1.0	Surface	1	2	19.40	8.00	29.80	99.9	7.70	1.4	3.4	
HKBCF	HY/2013/01	2018-03-14	Mid-Flood	Fine	SR10A(N)	4:47:00	6.2	Middle	2	1	19.00	8.10	30.10	98.8	7.70	1.7	3.7	
HKBCF	HY/2013/01	2018-03-14	Mid-Flood	Fine	SR10A(N)	4:47:00	6.2	Middle	2	2	19.30	8.00	30.00	98.6	7.60	1.5	4.1	
HKBCF	HY/2013/01	2018-03-14	Mid-Flood	Fine	SR10A(N)	4:47:00	11.3	Bottom	3	1	19.00	8.00	30.10	98.5	7.60	1.6	3.9	
HKBCF	HY/2013/01	2018-03-14	Mid-Flood	Fine	SR10A(N)	4:47:00	11.3	Bottom	3	2	19.30	8.00	30.00	98.0	7.60	1.6	4.6	
HKBCF	HY/2013/01	2018-03-14	Mid-Flood	Fine	SR10B(N2)	4:58:00	1.0	Surface	1	1	18.50	8.10	31.10	89.9	7.00	1.5	4.3	
HKBCF	HY/2013/01	2018-03-14	Mid-Flood	Fine	SR10B(N2)	4:58:00	1.0	Surface	1	2	18.80	8.00	31.10	89.3	6.90	1.7	4.8	
HKBCF	HY/2013/01	2018-03-14	Mid-Flood	Fine	SR10B(N2)	4:58:00		Middle	2	1								
HKBCF	HY/2013/01	2018-03-14	Mid-Flood	Fine	SR10B(N2)	4:58:00		Middle	2	2								
HKBCF	HY/2013/01	2018-03-14	Mid-Flood	Fine	SR10B(N2)	4:58:00	4.8	Bottom	3	1	18.50	8.10	31.10	89.5	7.00	1.7	4.1	
HKBCF	HY/2013/01	2018-03-14	Mid-Flood	Fine	SR10B(N2)	4:58:00	4.8	Bottom	3	2	18.50	8.10	31.10	89.5	7.00	1.7	4.5	
HKBCF	HY/2013/01	2018-03-14	Mid-Flood	Fine	CSA	5:00:00	1.0	Surface	1	1	19.20	8.20	28.80	110.3	8.60	5.5	5	
HKBCF	HY/2013/01	2018-03-14	Mid-Flood	Fine	CSA	5:00:00	1.0	Surface	1	2	19.20	8.20	29.10	109.6	8.50	5.1	4.6	
HKBCF	HY/2013/01	2018-03-14	Mid-Flood	Fine	CSA	5:00:00	16.0	Middle	2	1	19.20	8.20	28.90	109.9	8.60	5.5	5.2	
HKBCF	HY/2013/01	2018-03-14	Mid-Flood	Fine	CSA	5:00:00	16.0	Middle	2	2	19.10	8.20	29.20	109.1	8.50	4.8	4.4	
HKBCF	HY/2013/01	2018-03-14	Mid-Flood	Fine	CSA	5:00:00	30.9	Bottom	3	1	19.10	8.10	29.30	109.1	8.50	5.5	4.6	
HKBCF	HY/2013/01	2018-03-14	Mid-Flood	Fine	CSA	5:00:00	30.9	Bottom	3	2	19.00	8.10	29.60	108.3	8.40	5.2	4.3	
HKBCF	HY/2013/01	2018-03-14	Mid-Flood	Fine	CS6	5:12:00	1.0	Surface	1	1	19.10	8.20	29.10	106.7	8.30	4.6	4.7	
HKBCF	HY/2013/01	2018-03-14	Mid-Flood	Fine	CS6	5:12:00	1.0	Surface	1	2	19.10	8.20	29.30	106.2	8.30	4.6	5	

Project	Works	Date (yyyy-mm-dd)	Tide	Weather Condition	Station	Time	Depth, m	Level	Level_Code	Replicate	Temperature, °C	pH	Salinity, ppt	DO, %	DO, mg/L	Turbidity, NTU	SS, mg/L	Site Observation
HKBCF	HY/2013/01	2018-03-14	Mid-Flood	Fine	CS6	5:12:00	4.8	Middle	2	1	19.10	8.10	29.40	104.8	8.10	5.6	6.9	
HKBCF	HY/2013/01	2018-03-14	Mid-Flood	Fine	CS6	5:12:00	4.8	Middle	2	2	19.00	8.10	29.70	104.0	8.10	5.1	6.1	
HKBCF	HY/2013/01	2018-03-14	Mid-Flood	Fine	CS6	5:12:00	8.5	Bottom	3	1	19.00	8.10	29.60	104.5	8.10	6.6	6.4	
HKBCF	HY/2013/01	2018-03-14	Mid-Flood	Fine	CS6	5:12:00	8.5	Bottom	3	2	18.90	8.10	29.90	103.7	8.10	6.5	6.8	
HKBCF	HY/2013/01	2018-03-14	Mid-Flood	Fine	CS4	6:11:00	1.0	Surface	1	1	19.50	8.10	27.60	107.9	8.40	7.9	5	
HKBCF	HY/2013/01	2018-03-14	Mid-Flood	Fine	CS4	6:11:00	1.0	Surface	1	2	19.40	8.10	27.80	107.2	8.40	7.7	5.8	
HKBCF	HY/2013/01	2018-03-14	Mid-Flood	Fine	CS4	6:11:00	8.1	Middle	2	1	19.30	8.10	28.30	105.8	8.20	8.9	7.3	
HKBCF	HY/2013/01	2018-03-14	Mid-Flood	Fine	CS4	6:11:00	8.1	Middle	2	2	19.20	8.10	28.60	104.9	8.20	8.1	7.3	
HKBCF	HY/2013/01	2018-03-14	Mid-Flood	Fine	CS4	6:11:00	15.1	Bottom	3	1	19.20	8.10	28.60	105.0	8.20	9.5	6.2	
HKBCF	HY/2013/01	2018-03-14	Mid-Flood	Fine	CS4	6:11:00	15.1	Bottom	3	2	19.20	8.10	28.80	104.1	8.10	9.4	6.4	
HKBCF	HY/2013/01	2018-03-14	Mid-Flood	Fine	SR6	6:39:00	1.0	Surface	1	1	19.90	8.20	24.80	112.3	8.80	12.8	8.5	
HKBCF	HY/2013/01	2018-03-14	Mid-Flood	Fine	SR6	6:39:00	1.0	Surface	1	2	19.90	8.20	25.00	111.8	8.80	12.8	7.7	
HKBCF	HY/2013/01	2018-03-14	Mid-Flood	Fine	SR6	6:39:00		Middle	2	1								
HKBCF	HY/2013/01	2018-03-14	Mid-Flood	Fine	SR6	6:39:00		Middle	2	2								
HKBCF	HY/2013/01	2018-03-14	Mid-Flood	Fine	SR6	6:39:00	3.1	Bottom	3	1	19.80	8.20	25.60	111.8	8.80	12.5	10.2	
HKBCF	HY/2013/01	2018-03-14	Mid-Flood	Fine	SR6	6:39:00	3.1	Bottom	3	2	19.70	8.20	25.80	111.3	8.70	12.5	9.5	
HKBCF	HY/2013/01	2018-03-14	Mid-Flood	Fine	CS(Mf)3(N)	6:21:00	1.0	Surface	1	1	19.60	8.20	27.20	109.1	8.50	8.6	8.1	
HKBCF	HY/2013/01	2018-03-14	Mid-Flood	Fine	CS(Mf)3(N)	6:21:00	1.0	Surface	1	2	19.50	8.20	27.50	108.5	8.50	8.6	6.7	
HKBCF	HY/2013/01	2018-03-14	Mid-Flood	Fine	CS(Mf)3(N)	6:21:00	3.6	Middle	2	1	19.50	8.20	27.40	108.3	8.40	10.0	7.1	
HKBCF	HY/2013/01	2018-03-14	Mid-Flood	Fine	CS(Mf)3(N)	6:21:00	3.6	Middle	2	2	19.50	8.20	27.60	107.6	8.40	9.5	7.3	
HKBCF	HY/2013/01	2018-03-14	Mid-Flood	Fine	CS(Mf)3(N)	6:21:00	6.1	Bottom	3	1	19.50	8.20	27.50	107.2	8.40	10.3	6.9	
HKBCF	HY/2013/01	2018-03-14	Mid-Flood	Fine	CS(Mf)3(N)	6:21:00	6.1	Bottom	3	2	19.40	8.20	27.80	106.2	8.30	10.6	6.5	
HKBCF	HY/2013/01	2018-03-14	Mid-Flood	Fine	SR5(N)	5:53:00	1.0	Surface	1	1	19.50	8.10	28.30	113.6	8.80	6.0	4.5	
HKBCF	HY/2013/01	2018-03-14	Mid-Flood	Fine	SR5(N)	5:53:00	1.0	Surface	1	2	19.40	8.20	28.60	112.6	8.70	6.0	3.6	
HKBCF	HY/2013/01	2018-03-14	Mid-Flood	Fine	SR5(N)	5:53:00	4.7	Middle	2	1	19.50	8.10	28.50	113.4	8.80	7.4	4.6	
HKBCF	HY/2013/01	2018-03-14	Mid-Flood	Fine	SR5(N)	5:53:00	4.7	Middle	2	2	19.40	8.20	28.80	112.6	8.70	7.9	4.1	
HKBCF	HY/2013/01	2018-03-14	Mid-Flood	Fine	SR5(N)	5:53:00	8.3	Bottom	3	1	19.50	8.10	28.70	111.9	8.70	8.0	4.7	
HKBCF	HY/2013/01	2018-03-14	Mid-Flood	Fine	SR5(N)	5:53:00	8.3	Bottom	3	2	19.40	8.20	29.00	111.1	8.60	8.3	4.7	
HKBCF	HY/2013/01	2018-03-14	Mid-Flood	Fine	IS10(N)	5:46:00	1.0	Surface	1	1	19.50	8.20	28.80	110.6	8.60	10.4	8.8	
HKBCF	HY/2013/01	2018-03-14	Mid-Flood	Fine	IS10(N)	5:46:00	1.0	Surface	1	2	19.40	8.20	29.00	110.1	8.50	10.3	8.6	
HKBCF	HY/2013/01	2018-03-14	Mid-Flood	Fine	IS10(N)	5:46:00	5.4	Middle	2	1	19.40	8.10	29.20	107.9	8.40	14.6	8.1	
HKBCF	HY/2013/01	2018-03-14	Mid-Flood	Fine	IS10(N)	5:46:00	5.4	Middle	2	2	19.30	8.20	29.50	107.6	8.30	14.4	8.8	
HKBCF	HY/2013/01	2018-03-14	Mid-Flood	Fine	IS10(N)	5:46:00	9.8	Bottom	3	1	19.40	8.10	29.30	107.3	8.30	17.2	9.8	
HKBCF	HY/2013/01	2018-03-14	Mid-Flood	Fine	IS10(N)	5:46:00	9.8	Bottom	3	2	19.30	8.20	29.60	106.6	8.30	17.9	10.8	
HKBCF	HY/2013/01	2018-03-14	Mid-Flood	Fine	IS(Mf)11	5:38:00	1.0	Surface	1	1	19.50	8.20	28.70	111.4	8.60	10.1	3.6	
HKBCF	HY/2013/01	2018-03-14	Mid-Flood	Fine	IS(Mf)11	5:38:00	1.0	Surface	1	2	19.40	8.20	29.00	110.7	8.60	9.3	5.4	
HKBCF	HY/2013/01	2018-03-14	Mid-Flood	Fine	IS(Mf)11	5:38:00	5.1	Middle	2	1	19.50	8.10	29.00	109.0	8.40	13.3	3.9	
HKBCF	HY/2013/01	2018-03-14	Mid-Flood	Fine	IS(Mf)11	5:38:00	5.1	Middle	2	2	19.30	8.20	29.30	108.5	8.40	13.4	4.6	
HKBCF	HY/2013/01	2018-03-14	Mid-Flood	Fine	IS(Mf)11	5:38:00	9.1	Bottom	3	1	19.40	8.10	29.00	108.6	8.40	16.6	6.2	
HKBCF	HY/2013/01	2018-03-14	Mid-Flood	Fine	IS(Mf)11	5:38:00	9.1	Bottom	3	2	19.30	8.20	29.30	108.1	8.40	16.4	5	
HKBCF	HY/2013/01	2018-03-14	Mid-Flood	Fine	CS(Mf)5	5:25:00	1.0	Surface	1	1	19.00	8.10	30.00	96.2	7.50	2.0	4.6	
HKBCF	HY/2013/01	2018-03-14	Mid-Flood	Fine	CS(Mf)5	5:25:00	1.0	Surface	1	2	19.30	8.10	29.90	96.1	7.40	1.8	5.1	
HKBCF	HY/2013/01	2018-03-14	Mid-Flood	Fine	CS(Mf)5	5:25:00	5.7	Middle	2	1	18.70	8.10	30.70	92.0	7.20	4.7	4.9	
HKBCF	HY/2013/01	2018-03-14	Mid-Flood	Fine	CS(Mf)5	5:25:00	5.7	Middle	2	2	19.00	8.00	30.60	91.9	7.10	4.4	4.7	
HKBCF	HY/2013/01	2018-03-14	Mid-Flood	Fine	CS(Mf)5	5:25:00	10.4	Bottom	3	1	18.70	8.10	30.70	91.9	7.20	5.1	7.9	
HKBCF	HY/2013/01	2018-03-14	Mid-Flood	Fine	CS(Mf)5	5:25:00	10.4	Bottom	3	2	19.00	8.00	30.60	91.8	7.10	5.0	6.4	
HKBCF	HY/2013/01	2018-03-14	Mid-Flood	Fine	SR7	5:32:00	1.0	Surface	1	1	19.50	8.10	28.30	111.1	8.60	6.7	3.9	
HKBCF	HY/2013/01	2018-03-14	Mid-Flood	Fine	SR7	5:32:00	1.0	Surface	1	2	19.40	8.20	28.60	110.4	8.60	6.6	4.5	
HKBCF	HY/2013/01	2018-03-14	Mid-Flood	Fine	SR7	5:32:00		Middle	2	1								
HKBCF	HY/2013/01	2018-03-14	Mid-Flood	Fine	SR7	5:32:00		Middle	2	2								
HKBCF	HY/2013/01	2018-03-14	Mid-Flood	Fine	SR7	5:32:00	3.2	Bottom	3	1	19.30	8.10	29.10	109.0	8.50	7.4	3.7	
HKBCF	HY/2013/01	2018-03-14	Mid-Flood	Fine	SR7	5:32:00	3.2	Bottom	3	2	19.20	8.20	29.50	108.3	8.40	7.5	4.7	
HKBCF	HY/2013/01	2018-03-14	Mid-Flood	Fine	IS17	5:45:00	1.0	Surface	1	1	19.40	8.20	29.30	108.8	8.40	2.3	3.9	
HKBCF	HY/2013/01	2018-03-14	Mid-Flood	Fine	IS17	5:45:00	1.0	Surface	1	2	19.70	8.20	29.30	108.4	8.40	2.1	4.8	
HKBCF	HY/2013/01	2018-03-14	Mid-Flood	Fine	IS17	5:45:00	4.6	Middle	2	1	19.30	8.20	30.00	102.3	7.90	4.8	5	
HKBCF	HY/2013/01	2018-03-14	Mid-Flood	Fine	IS17	5:45:00	4.6	Middle	2	2	19.60	8.10	29.90	102.0	7.80	4.5	4.7	
HKBCF	HY/2013/01	2018-03-14	Mid-Flood	Fine	IS17	5:45:00	8.1	Bottom	3	1	19.30	8.20	30.00	100.9	7.80	5.0	6.2	
HKBCF	HY/2013/01	2018-03-14	Mid-Flood	Fine	IS17	5:45:00	8.1	Bottom	3	2	19.60	8.10	30.00	100.0	7.70	4.5	6	
HKBCF	HY/2013/01	2018-03-14	Mid-Flood	Fine	IS(Mf)16	5:54:00	1.0	Surface	1	1	19.40	8.20	29.60	100.5	7.80	4.0	8.1	
HKBCF	HY/2013/01	2018-03-14	Mid-Flood	Fine	IS(Mf)16	5:54:00	1.0	Surface	1	2	19.70	8.10	29.50	100.3	7.70	3.5	7	
HKBCF	HY/2013/01	2018-03-14	Mid-Flood	Fine	IS(Mf)16	5:54:00		Middle	2	1								
HKBCF	HY/2013/01	2018-03-14	Mid-Flood	Fine	IS(Mf)16	5:54:00		Middle	2	2								
HKBCF	HY/2013/01	2018-03-14	Mid-Flood	Fine	IS(Mf)16	5:54:00	4.7	Bottom	3	1	19.30	8.20	29.90	97.8	7.60	4.4	9.8	
HKBCF	HY/2013/01	2018-03-14	Mid-Flood	Fine	IS(Mf)16	5:54:00	4.7	Bottom	3	2	19.60	8.10	29.80	97.5	7.50	4.0	8.7	
HKBCF	HY/2013/01	2018-03-14	Mid-Flood	Fine	IS8	6:18:00	1.0	Surface	1	1	19.30	8.20	29.50	100.7	7.80	5.5	5.3	
HKBCF	HY/2013/01	2018-03-14	Mid-Flood	Fine	IS8	6:18:00	1.0	Surface	1	2	19.60	8.10	29.40	100.4	7.70	5.2	5.9	
HKBCF	HY/2013/01	2018-03-14	Mid-Flood	Fine	IS8	6:18:00		Middle	2	1								
HKBCF	HY/2013/01	2018-03-14	Mid-Flood	Fine	IS8	6:18:00		Middle	2	2								
HKBCF	HY/2013/01	2018-03-14	Mid-Flood	Fine	IS8	6:18:00	2.5	Bottom	3	1	19.30	8.20	29.50	98.4	7.60	5.9	10	
HKBCF	HY/2013/01	2018-03-14	Mid-Flood	Fine	IS8	6:18:00	2.5	Bottom	3	2	19.60	8.10	29.50	97.9	7.50	5.5	11.7	
HKBCF	HY/2013/01	2018-03-14	Mid-Flood	Fine	SR4(N)	6:11:00	1.0	Surface	1	1	19.20	8.20	29.70	96.3	7.50	5.2	8.7	
HKBCF	HY/2013/01	2018-03-14	Mid-Flood	Fine	SR4(N)	6:11:00	1.0	Surface	1	2	19.50	8.10	29.60	96.3	7.40	5.0	9.7	
HKBCF	HY/2013/01	2018-03-14	Mid-Flood	Fine	SR4(N)	6:11:00		Middle	2	1								
HKBCF	HY/2013/01	2018-03-14	Mid-Flood	Fine	SR4(N)	6:11:00		Middle	2	2								

Project	Works	Date (yyyy-mm-dd)	Tide	Weather Condition	Station	Time	Depth, m	Level	Level_Code	Replicate	Temperature, °C	pH	Salinity, ppt	DO, %	DO, mg/L	Turbidity, NTU	SS, mg/L	Site Observation
HKBCF	HY/2013/01	2018-03-14	Mid-Flood	Fine	SR4(N)	6:11:00	2.3	Bottom	3	1	19.20	8.20	29.70	96.3	7.50	5.2	9.6	
HKBCF	HY/2013/01	2018-03-14	Mid-Flood	Fine	SR4(N)	6:11:00	2.3	Bottom	3	2	19.50	8.10	29.60	96.1	7.40	4.7	10.3	
HKBCF	HY/2013/01	2018-03-14	Mid-Flood	Fine	IS(Mf)9	6:26:00		Surface	1	1								
HKBCF	HY/2013/01	2018-03-14	Mid-Flood	Fine	IS(Mf)9	6:26:00		Surface	1	2								
HKBCF	HY/2013/01	2018-03-14	Mid-Flood	Fine	IS(Mf)9	6:26:00	1.5	Middle	2	1	19.40	8.20	30.00	96.4	7.40	4.8	8.4	
HKBCF	HY/2013/01	2018-03-14	Mid-Flood	Fine	IS(Mf)9	6:26:00	1.5	Middle	2	2	19.70	8.10	30.00	96.0	7.40	4.6	9.3	
HKBCF	HY/2013/01	2018-03-14	Mid-Flood	Fine	IS(Mf)9	6:26:00		Bottom	3	1								
HKBCF	HY/2013/01	2018-03-14	Mid-Flood	Fine	IS(Mf)9	6:26:00		Bottom	3	2								
HKBCF	HY/2013/01	2018-03-14	Mid-Flood	Fine	IS7	6:35:00		Surface	1	1								
HKBCF	HY/2013/01	2018-03-14	Mid-Flood	Fine	IS7	6:35:00		Surface	1	2								
HKBCF	HY/2013/01	2018-03-14	Mid-Flood	Fine	IS7	6:35:00	1.4	Middle	2	1	19.50	8.20	30.20	95.7	7.40	5.9	9.5	
HKBCF	HY/2013/01	2018-03-14	Mid-Flood	Fine	IS7	6:35:00	1.4	Middle	2	2	19.80	8.10	30.10	95.5	7.30	5.5	7.7	
HKBCF	HY/2013/01	2018-03-14	Mid-Flood	Fine	IS7	6:35:00		Bottom	3	1								
HKBCF	HY/2013/01	2018-03-14	Mid-Flood	Fine	IS7	6:35:00		Bottom	3	2								
HKBCF	HY/2013/01	2018-03-14	Mid-Flood	Fine	IS(Mf)6	6:41:00		Surface	1	1								
HKBCF	HY/2013/01	2018-03-14	Mid-Flood	Fine	IS(Mf)6	6:41:00		Surface	1	2								
HKBCF	HY/2013/01	2018-03-14	Mid-Flood	Fine	IS(Mf)6	6:41:00	1.3	Middle	2	1	19.60	8.20	30.20	95.8	7.30	3.8	8.9	
HKBCF	HY/2013/01	2018-03-14	Mid-Flood	Fine	IS(Mf)6	6:41:00	1.3	Middle	2	2	19.90	8.10	30.10	95.6	7.30	3.6	8.4	
HKBCF	HY/2013/01	2018-03-14	Mid-Flood	Fine	IS(Mf)6	6:41:00		Bottom	3	1								
HKBCF	HY/2013/01	2018-03-14	Mid-Flood	Fine	IS(Mf)6	6:41:00		Bottom	3	2								
HKBCF	HY/2013/01	2018-03-14	Mid-Flood	Fine	IS5	6:47:00	1.0	Surface	1	1	19.60	8.20	30.10	95.0	7.30	3.5	5.9	
HKBCF	HY/2013/01	2018-03-14	Mid-Flood	Fine	IS5	6:47:00	1.0	Surface	1	2	19.90	8.10	30.00	95.0	7.30	3.4	5.4	
HKBCF	HY/2013/01	2018-03-14	Mid-Flood	Fine	IS5	6:47:00	4.5	Middle	2	1	19.60	8.20	30.10	95.2	7.30	3.5	6.3	
HKBCF	HY/2013/01	2018-03-14	Mid-Flood	Fine	IS5	6:47:00	4.5	Middle	2	2	19.90	8.10	30.10	95.1	7.30	3.4	5.3	
HKBCF	HY/2013/01	2018-03-14	Mid-Flood	Fine	IS5	6:47:00	8.0	Bottom	3	1	19.60	8.20	30.60	94.9	7.30	4.3	5.8	
HKBCF	HY/2013/01	2018-03-14	Mid-Flood	Fine	IS5	6:47:00	8.0	Bottom	3	2	19.90	8.10	30.50	94.7	7.20	4.4	5.6	
HKBCF	HY/2013/01	2018-03-14	Mid-Flood	Fine	SR3(N)	6:54:00	1.0	Surface	1	1	19.60	8.20	30.30	96.9	7.40	3.5	3.5	
HKBCF	HY/2013/01	2018-03-14	Mid-Flood	Fine	SR3(N)	6:54:00	1.0	Surface	1	2	19.90	8.10	30.20	96.7	7.40	3.2	4.5	
HKBCF	HY/2013/01	2018-03-14	Mid-Flood	Fine	SR3(N)	6:54:00		Middle	2	1								
HKBCF	HY/2013/01	2018-03-14	Mid-Flood	Fine	SR3(N)	6:54:00		Middle	2	2								
HKBCF	HY/2013/01	2018-03-14	Mid-Flood	Fine	SR3(N)	6:54:00	2.3	Bottom	3	1	19.60	8.20	30.30	96.2	7.40	4.3	4	
HKBCF	HY/2013/01	2018-03-14	Mid-Flood	Fine	SR3(N)	6:54:00	2.3	Bottom	3	2	19.90	8.10	30.30	95.9	7.30	4.4	3.3	
HKBCF	HY/2013/01	2018-03-16	Mid-Ebb	Cloudy	SR10A(N)	12:55:00	1.0	Surface	1	1	19.90	8.10	29.70	100.7	7.70	1.5	4.4	
HKBCF	HY/2013/01	2018-03-16	Mid-Ebb	Cloudy	SR10A(N)	12:55:00	1.0	Surface	1	2	20.10	8.10	29.60	100.9	7.70	1.5	4.9	
HKBCF	HY/2013/01	2018-03-16	Mid-Ebb	Cloudy	SR10A(N)	12:55:00	6.2	Middle	2	1	19.20	8.10	30.00	94.1	7.30	1.7	5.5	
HKBCF	HY/2013/01	2018-03-16	Mid-Ebb	Cloudy	SR10A(N)	12:55:00	6.2	Middle	2	2	19.40	8.10	29.90	94.4	7.30	1.7	4.6	
HKBCF	HY/2013/01	2018-03-16	Mid-Ebb	Cloudy	SR10A(N)	12:55:00	11.4	Bottom	3	1	19.00	8.10	30.20	93.3	7.20	1.7	7	
HKBCF	HY/2013/01	2018-03-16	Mid-Ebb	Cloudy	SR10A(N)	12:55:00	11.4	Bottom	3	2	19.30	8.10	30.20	93.6	7.20	1.9	7.1	
HKBCF	HY/2013/01	2018-03-16	Mid-Ebb	Cloudy	SR10B(N2)	12:51:00	1.0	Surface	1	1	19.20	8.10	30.20	94.2	7.30	2.1	6.9	
HKBCF	HY/2013/01	2018-03-16	Mid-Ebb	Cloudy	SR10B(N2)	12:51:00	1.0	Surface	1	2	19.40	8.10	30.10	94.5	7.30	2.0	7.2	
HKBCF	HY/2013/01	2018-03-16	Mid-Ebb	Cloudy	SR10B(N2)	12:51:00	3.3	Middle	2	1	19.20	8.10	30.20	94.3	7.30	2.1	6.3	
HKBCF	HY/2013/01	2018-03-16	Mid-Ebb	Cloudy	SR10B(N2)	12:51:00	3.3	Middle	2	2	19.40	8.10	30.10	94.7	7.30	2.0	7.1	
HKBCF	HY/2013/01	2018-03-16	Mid-Ebb	Cloudy	SR10B(N2)	12:51:00	5.6	Bottom	3	1	19.20	8.10	30.20	94.8	7.30	2.1	7.9	
HKBCF	HY/2013/01	2018-03-16	Mid-Ebb	Cloudy	SR10B(N2)	12:51:00	5.6	Bottom	3	2	19.40	8.10	30.10	95.1	7.30	1.8	7.8	
HKBCF	HY/2013/01	2018-03-16	Mid-Ebb	Cloudy	CSA	13:19:00	1.0	Surface	1	1	20.20	8.30	28.40	118.5	9.10	6.0	5.3	
HKBCF	HY/2013/01	2018-03-16	Mid-Ebb	Cloudy	CSA	13:19:00	1.0	Surface	1	2	20.20	8.20	28.10	118.4	9.10	6.0	6.1	
HKBCF	HY/2013/01	2018-03-16	Mid-Ebb	Cloudy	CSA	13:19:00	16.6	Middle	2	1	18.90	8.10	29.90	99.1	7.70	5.0	6	
HKBCF	HY/2013/01	2018-03-16	Mid-Ebb	Cloudy	CSA	13:19:00	16.6	Middle	2	2	18.90	8.10	29.70	97.6	7.60	5.1	5.7	
HKBCF	HY/2013/01	2018-03-16	Mid-Ebb	Cloudy	CSA	13:19:00	32.1	Bottom	3	1	18.80	8.10	30.00	98.7	7.70	4.5	6.3	
HKBCF	HY/2013/01	2018-03-16	Mid-Ebb	Cloudy	CSA	13:19:00	32.1	Bottom	3	2	18.90	8.10	29.70	97.3	7.60	4.6	5.4	
HKBCF	HY/2013/01	2018-03-16	Mid-Ebb	Cloudy	CS6	13:10:00	1.0	Surface	1	1	19.70	8.20	28.70	111.5	8.60	4.5	4.1	
HKBCF	HY/2013/01	2018-03-16	Mid-Ebb	Cloudy	CS6	13:10:00	1.0	Surface	1	2	19.80	8.20	28.40	112.0	8.60	4.6	5.2	
HKBCF	HY/2013/01	2018-03-16	Mid-Ebb	Cloudy	CS6	13:10:00	4.8	Middle	2	1	19.50	8.20	28.90	107.2	8.30	4.8	5.3	
HKBCF	HY/2013/01	2018-03-16	Mid-Ebb	Cloudy	CS6	13:10:00	4.8	Middle	2	2	19.60	8.20	28.60	108.0	8.40	5.0	6.3	
HKBCF	HY/2013/01	2018-03-16	Mid-Ebb	Cloudy	CS6	13:10:00	8.6	Bottom	3	1	19.40	8.20	28.90	107.2	8.30	4.9	5.6	
HKBCF	HY/2013/01	2018-03-16	Mid-Ebb	Cloudy	CS6	13:10:00	8.6	Bottom	3	2	19.50	8.20	28.70	107.6	8.30	5.1	6.2	
HKBCF	HY/2013/01	2018-03-16	Mid-Ebb	Cloudy	CS4	12:40:00	1.0	Surface	1	1	20.20	8.10	26.60	105.2	8.20	8.9	6.2	
HKBCF	HY/2013/01	2018-03-16	Mid-Ebb	Cloudy	CS4	12:40:00	1.0	Surface	1	2	20.30	8.10	26.40	105.5	8.20	8.8	7.8	
HKBCF	HY/2013/01	2018-03-16	Mid-Ebb	Cloudy	CS4	12:40:00	9.9	Middle	2	1	19.50	8.20	27.90	102.9	8.00	10.2	7.4	
HKBCF	HY/2013/01	2018-03-16	Mid-Ebb	Cloudy	CS4	12:40:00	9.9	Middle	2	2	19.60	8.20	27.60	103.2	8.00	10.1	6.7	
HKBCF	HY/2013/01	2018-03-16	Mid-Ebb	Cloudy	CS4	12:40:00	18.7	Bottom	3	1	19.10	8.10	29.20	100.1	7.80	7.0	9.7	
HKBCF	HY/2013/01	2018-03-16	Mid-Ebb	Cloudy	CS4	12:40:00	18.7	Bottom	3	2	19.20	8.10	29.00	100.3	7.80	6.9	10.9	
HKBCF	HY/2013/01	2018-03-16	Mid-Ebb	Cloudy	SR6	11:09:00	1.0	Surface	1	1	19.20	8.30	28.40	115.6	9.00	15.2	11.1	
HKBCF	HY/2013/01	2018-03-16	Mid-Ebb	Cloudy	SR6	11:09:00	1.0	Surface	1	2	19.30	8.20	28.20	116.2	9.10	15.1	12.7	
HKBCF	HY/2013/01	2018-03-16	Mid-Ebb	Cloudy	SR6	11:09:00		Middle	2	1								
HKBCF	HY/2013/01	2018-03-16	Mid-Ebb	Cloudy	SR6	11:09:00		Middle	2	2								
HKBCF	HY/2013/01	2018-03-16	Mid-Ebb	Cloudy	SR6	11:09:00	3.6	Bottom	3	1	19.20	8.20	28.50	113.3	8.90	16.4	11.4	
HKBCF	HY/2013/01	2018-03-16	Mid-Ebb	Cloudy	SR6	11:09:00	3.6	Bottom	3	2	19.30	8.30	28.20	113.8	8.90	16.3	11.6	
HKBCF	HY/2013/01	2018-03-16	Mid-Ebb	Cloudy	CS(Mf)3(N)	11:26:00	1.0	Surface	1	1	19.80	8.20	27.50	114.5	8.90	10.8	12.5	
HKBCF	HY/2013/01	2018-03-16	Mid-Ebb	Cloudy	CS(Mf)3(N)	11:26:00	1.0	Surface	1	2	19.80	8.20	27.30	114.9	8.90	10.9	13.4	
HKBCF	HY/2013/01	2018-03-16	Mid-Ebb	Cloudy	CS(Mf)3(N)	11:26:00	3.8	Middle	2	1	19.50	8.30	28.00	113.9	8.90	11.4	12	
HKBCF	HY/2013/01	2018-03-16	Mid-Ebb	Cloudy	CS(Mf)3(N)	11:26:00	3.8	Middle	2	2	19.60	8.30	27.70	114.2	8.90	11.4	13.2	
HKBCF	HY/2013/01	2018-03-16	Mid-Ebb	Cloudy	CS(Mf)3(N)	11:26:00	6.5	Bottom	3	1	19.40	8.30	28.20	111.2	8.70	12.8	13.5	
HKBCF	HY/2013/01	2018-03-16	Mid-Ebb	Cloudy	CS(Mf)3(N)	11:26:00	6.5	Bottom	3	2	19.60	8.30	27.90	111.6	8.70	12.9	12.8	

Project	Works	Date (yyyy-mm-dd)	Tide	Weather Condition	Station	Time	Depth, m	Level	Level_Code	Replicate	Temperature, °C	pH	Salinity, ppt	DO, %	DO, mg/L	Turbidity, NTU	SS, mg/L	Site Observation
HKBCF	HY/2013/01	2018-03-16	Mid-Ebb	Cloudy	SR5(N)	11:48:00	1.0	Surface	1	1	19.90	8.20	27.20	108.8	8.50	11.1	11.4	
HKBCF	HY/2013/01	2018-03-16	Mid-Ebb	Cloudy	SR5(N)	11:48:00	1.0	Surface	1	2	20.00	8.20	26.90	109.4	8.50	11.0	10.9	
HKBCF	HY/2013/01	2018-03-16	Mid-Ebb	Cloudy	SR5(N)	11:48:00	4.8	Middle	2	1	19.60	8.20	28.10	108.5	8.40	11.2	11	
HKBCF	HY/2013/01	2018-03-16	Mid-Ebb	Cloudy	SR5(N)	11:48:00	4.8	Middle	2	2	19.70	8.20	27.80	109.1	8.50	11.2	11.2	
HKBCF	HY/2013/01	2018-03-16	Mid-Ebb	Cloudy	SR5(N)	11:48:00	8.5	Bottom	3	1	19.50	8.20	28.50	106.5	8.30	9.8	10	
HKBCF	HY/2013/01	2018-03-16	Mid-Ebb	Cloudy	SR5(N)	11:48:00	8.5	Bottom	3	2	19.60	8.20	28.20	107.2	8.30	9.8	11.7	
HKBCF	HY/2013/01	2018-03-16	Mid-Ebb	Cloudy	IS10(N)	11:53:00	1.0	Surface	1	1	20.00	8.20	27.00	108.8	8.40	8.2	8.5	
HKBCF	HY/2013/01	2018-03-16	Mid-Ebb	Cloudy	IS10(N)	11:53:00	1.0	Surface	1	2	20.10	8.20	26.70	109.3	8.50	8.1	7.5	
HKBCF	HY/2013/01	2018-03-16	Mid-Ebb	Cloudy	IS10(N)	11:53:00	5.8	Middle	2	1	19.60	8.20	28.10	108.4	8.40	8.7	7.8	
HKBCF	HY/2013/01	2018-03-16	Mid-Ebb	Cloudy	IS10(N)	11:53:00	5.8	Middle	2	2	19.70	8.20	27.80	109.1	8.50	8.8	9.4	
HKBCF	HY/2013/01	2018-03-16	Mid-Ebb	Cloudy	IS10(N)	11:53:00	10.5	Bottom	3	1	19.40	8.20	28.50	106.4	8.30	8.4	10.6	
HKBCF	HY/2013/01	2018-03-16	Mid-Ebb	Cloudy	IS10(N)	11:53:00	10.5	Bottom	3	2	19.50	8.20	28.20	106.9	8.30	8.5	9.6	
HKBCF	HY/2013/01	2018-03-16	Mid-Ebb	Cloudy	IS(Mf)11	11:58:00	1.0	Surface	1	1	19.90	8.20	27.20	110.3	8.60	8.1	10.4	
HKBCF	HY/2013/01	2018-03-16	Mid-Ebb	Cloudy	IS(Mf)11	11:58:00	1.0	Surface	1	2	20.00	8.20	27.00	110.7	8.60	8.0	10.4	
HKBCF	HY/2013/01	2018-03-16	Mid-Ebb	Cloudy	IS(Mf)11	11:58:00	5.8	Middle	2	1	19.60	8.20	28.30	110.2	8.60	7.4	9.1	
HKBCF	HY/2013/01	2018-03-16	Mid-Ebb	Cloudy	IS(Mf)11	11:58:00	5.8	Middle	2	2	19.70	8.20	28.10	110.8	8.60	7.3	9.4	
HKBCF	HY/2013/01	2018-03-16	Mid-Ebb	Cloudy	IS(Mf)11	11:58:00	10.6	Bottom	3	1	19.50	8.20	28.40	108.1	8.40	8.2	10.6	
HKBCF	HY/2013/01	2018-03-16	Mid-Ebb	Cloudy	IS(Mf)11	11:58:00	10.6	Bottom	3	2	19.60	8.20	28.20	108.5	8.40	8.2	10.5	
HKBCF	HY/2013/01	2018-03-16	Mid-Ebb	Cloudy	CS(Mf)5	12:24:00	1.0	Surface	1	1	19.50	8.20	29.50	103.4	8.00	1.8	5.4	
HKBCF	HY/2013/01	2018-03-16	Mid-Ebb	Cloudy	CS(Mf)5	12:24:00	1.0	Surface	1	2	19.80	8.10	29.40	103.8	8.00	1.8	5.8	
HKBCF	HY/2013/01	2018-03-16	Mid-Ebb	Cloudy	CS(Mf)5	12:24:00	5.7	Middle	2	1	19.20	8.10	29.80	94.4	7.30	2.4	6.3	
HKBCF	HY/2013/01	2018-03-16	Mid-Ebb	Cloudy	CS(Mf)5	12:24:00	5.7	Middle	2	2	19.40	8.10	29.70	94.9	7.30	2.5	5.8	
HKBCF	HY/2013/01	2018-03-16	Mid-Ebb	Cloudy	CS(Mf)5	12:24:00	10.3	Bottom	3	1	19.10	8.20	30.10	93.6	7.30	3.5	6.7	
HKBCF	HY/2013/01	2018-03-16	Mid-Ebb	Cloudy	CS(Mf)5	12:24:00	10.3	Bottom	3	2	19.30	8.10	30.00	94.2	7.30	3.5	6.1	
HKBCF	HY/2013/01	2018-03-16	Mid-Ebb	Cloudy	SR7	12:07:00	1.0	Surface	1	1	20.00	8.20	27.90	108.9	8.40	9.0	11.2	
HKBCF	HY/2013/01	2018-03-16	Mid-Ebb	Cloudy	SR7	12:07:00	1.0	Surface	1	2	20.10	8.20	27.60	109.8	8.50	8.9	12.2	
HKBCF	HY/2013/01	2018-03-16	Mid-Ebb	Cloudy	SR7	12:07:00		Middle	2	1								
HKBCF	HY/2013/01	2018-03-16	Mid-Ebb	Cloudy	SR7	12:07:00		Middle	2	2								
HKBCF	HY/2013/01	2018-03-16	Mid-Ebb	Cloudy	SR7	12:07:00	3.4	Bottom	3	1	19.80	8.20	28.20	105.4	8.20	9.4	10.8	
HKBCF	HY/2013/01	2018-03-16	Mid-Ebb	Cloudy	SR7	12:07:00	3.4	Bottom	3	2	19.90	8.20	27.90	106.2	8.20	9.2	11.3	
HKBCF	HY/2013/01	2018-03-16	Mid-Ebb	Cloudy	IS17	12:07:00	1.0	Surface	1	1	19.40	8.20	29.10	96.5	7.50	7.9	14.7	
HKBCF	HY/2013/01	2018-03-16	Mid-Ebb	Cloudy	IS17	12:07:00	1.0	Surface	1	2	19.60	8.10	29.10	96.9	7.50	8.1	13.4	
HKBCF	HY/2013/01	2018-03-16	Mid-Ebb	Cloudy	IS17	12:07:00	4.8	Middle	2	1	19.40	8.20	29.20	95.7	7.40	8.4	14.7	
HKBCF	HY/2013/01	2018-03-16	Mid-Ebb	Cloudy	IS17	12:07:00	4.8	Middle	2	2	19.60	8.10	29.20	96.2	7.40	8.2	14.5	
HKBCF	HY/2013/01	2018-03-16	Mid-Ebb	Cloudy	IS17	12:07:00	8.5	Bottom	3	1	19.30	8.20	29.40	96.0	7.40	6.2	15.2	
HKBCF	HY/2013/01	2018-03-16	Mid-Ebb	Cloudy	IS17	12:07:00	8.5	Bottom	3	2	19.50	8.10	29.40	96.6	7.50	6.0	16.3	
HKBCF	HY/2013/01	2018-03-16	Mid-Ebb	Cloudy	IS(Mf)16	12:00:00	1.0	Surface	1	1	19.80	8.20	28.90	101.9	7.90	4.7	7.9	
HKBCF	HY/2013/01	2018-03-16	Mid-Ebb	Cloudy	IS(Mf)16	12:00:00	1.0	Surface	1	2	20.00	8.10	28.80	102.1	7.80	3.9	6.1	
HKBCF	HY/2013/01	2018-03-16	Mid-Ebb	Cloudy	IS(Mf)16	12:00:00		Middle	2	1								
HKBCF	HY/2013/01	2018-03-16	Mid-Ebb	Cloudy	IS(Mf)16	12:00:00		Middle	2	2								
HKBCF	HY/2013/01	2018-03-16	Mid-Ebb	Cloudy	IS(Mf)16	12:00:00	4.9	Bottom	3	1	19.30	8.20	29.30	96.7	7.50	8.4	9.6	
HKBCF	HY/2013/01	2018-03-16	Mid-Ebb	Cloudy	IS(Mf)16	12:00:00	4.9	Bottom	3	2	19.50	8.10	29.30	97.0	7.50	7.7	11	
HKBCF	HY/2013/01	2018-03-16	Mid-Ebb	Cloudy	IS8	11:38:00	1.0	Surface	1	1	19.90	8.20	28.90	103.7	8.00	7.6	8.1	
HKBCF	HY/2013/01	2018-03-16	Mid-Ebb	Cloudy	IS8	11:38:00	1.0	Surface	1	2	20.10	8.10	28.90	102.2	7.80	6.6	7.6	
HKBCF	HY/2013/01	2018-03-16	Mid-Ebb	Cloudy	IS8	11:38:00		Middle	2	1								
HKBCF	HY/2013/01	2018-03-16	Mid-Ebb	Cloudy	IS8	11:38:00		Middle	2	2								
HKBCF	HY/2013/01	2018-03-16	Mid-Ebb	Cloudy	IS8	11:38:00	2.9	Bottom	3	1	19.70	8.20	29.20	98.7	7.60	13.3	8.6	
HKBCF	HY/2013/01	2018-03-16	Mid-Ebb	Cloudy	IS8	11:38:00	2.9	Bottom	3	2	19.80	8.10	29.20	99.0	7.60	13.1	8.4	
HKBCF	HY/2013/01	2018-03-16	Mid-Ebb	Cloudy	SR4(N)	11:45:00	1.0	Surface	1	1	19.70	8.20	29.00	97.7	7.50	5.7	8.6	
HKBCF	HY/2013/01	2018-03-16	Mid-Ebb	Cloudy	SR4(N)	11:45:00	1.0	Surface	1	2	19.80	8.10	29.00	98.1	7.50	5.0	8.4	
HKBCF	HY/2013/01	2018-03-16	Mid-Ebb	Cloudy	SR4(N)	11:45:00		Middle	2	1								
HKBCF	HY/2013/01	2018-03-16	Mid-Ebb	Cloudy	SR4(N)	11:45:00		Middle	2	2								
HKBCF	HY/2013/01	2018-03-16	Mid-Ebb	Cloudy	SR4(N)	11:45:00	2.2	Bottom	3	1	19.70	8.20	29.00	98.0	7.60	5.5	9.7	
HKBCF	HY/2013/01	2018-03-16	Mid-Ebb	Cloudy	SR4(N)	11:45:00	2.2	Bottom	3	2	19.90	8.10	29.00	98.3	7.60	5.0	8.2	
HKBCF	HY/2013/01	2018-03-16	Mid-Ebb	Cloudy	IS(Mf)9	11:29:00	1.0	Surface	1	1	20.00	8.20	29.30	102.7	7.90	5.6	3.7	
HKBCF	HY/2013/01	2018-03-16	Mid-Ebb	Cloudy	IS(Mf)9	11:29:00	1.0	Surface	1	2	20.30	8.10	29.10	102.9	7.80	5.1	3.6	
HKBCF	HY/2013/01	2018-03-16	Mid-Ebb	Cloudy	IS(Mf)9	11:29:00		Middle	2	1								
HKBCF	HY/2013/01	2018-03-16	Mid-Ebb	Cloudy	IS(Mf)9	11:29:00		Middle	2	2								
HKBCF	HY/2013/01	2018-03-16	Mid-Ebb	Cloudy	IS(Mf)9	11:29:00	2.4	Bottom	3	1	19.90	8.20	29.60	100.9	7.70	7.9	4.1	
HKBCF	HY/2013/01	2018-03-16	Mid-Ebb	Cloudy	IS(Mf)9	11:29:00	2.4	Bottom	3	2	20.20	8.10	29.40	101.0	7.70	7.3	4.3	
HKBCF	HY/2013/01	2018-03-16	Mid-Ebb	Cloudy	IS7	11:23:00	1.0	Surface	1	1	20.00	8.20	29.30	102.9	7.90	4.2	5.8	
HKBCF	HY/2013/01	2018-03-16	Mid-Ebb	Cloudy	IS7	11:23:00	1.0	Surface	1	2	20.30	8.10	29.10	105.5	8.00	3.9	6	
HKBCF	HY/2013/01	2018-03-16	Mid-Ebb	Cloudy	IS7	11:23:00		Middle	2	1								
HKBCF	HY/2013/01	2018-03-16	Mid-Ebb	Cloudy	IS7	11:23:00		Middle	2	2								
HKBCF	HY/2013/01	2018-03-16	Mid-Ebb	Cloudy	IS7	11:23:00	2.1	Bottom	3	1	20.00	8.20	29.40	101.6	7.80	3.7	6.9	
HKBCF	HY/2013/01	2018-03-16	Mid-Ebb	Cloudy	IS7	11:23:00	2.1	Bottom	3	2	20.30	8.10	29.30	101.8	7.70	3.3	7.1	
HKBCF	HY/2013/01	2018-03-16	Mid-Ebb	Cloudy	IS(Mf)6	11:16:00		Surface	1	1								
HKBCF	HY/2013/01	2018-03-16	Mid-Ebb	Cloudy	IS(Mf)6	11:16:00		Surface	1	2								
HKBCF	HY/2013/01	2018-03-16	Mid-Ebb	Cloudy	IS(Mf)6	11:16:00	1.4	Middle	2	1	19.90	8.20	29.50	94.8	7.30	7.4	14	
HKBCF	HY/2013/01	2018-03-16	Mid-Ebb	Cloudy	IS(Mf)6	11:16:00	1.4	Middle	2	2	20.20	8.10	29.40	95.3	7.30	7.2	14.5	
HKBCF	HY/2013/01	2018-03-16	Mid-Ebb	Cloudy	IS(Mf)6	11:16:00		Bottom	3	1								
HKBCF	HY/2013/01	2018-03-16	Mid-Ebb	Cloudy	IS(Mf)6	11:16:00		Bottom	3	2								
HKBCF	HY/2013/01	2018-03-16	Mid-Ebb	Cloudy	IS5	11:10:00	1.0	Surface	1	1	19.90	8.20	29.50	95.2	7.30	5.9	7.1	
HKBCF	HY/2013/01	2018-03-16	Mid-Ebb	Cloudy	IS5	11:10:00	1.0	Surface	1	2	20.20	8.10	29.40	95.5	7.30	5.6	6.4	

Project	Works	Date (yyyy-mm-dd)	Tide	Weather Condition	Station	Time	Depth, m	Level	Level_Code	Replicate	Temperature, °C	pH	Salinity, ppt	DO, %	DO, mg/L	Turbidity, NTU	SS, mg/L	Site Observation
HKBCF	HY/2013/01	2018-03-16	Mid-Ebb	Cloudy	IS5	11:10:00	4.7	Middle	2	1	19.80	8.20	29.50	95.0	7.30	5.9	7.4	
HKBCF	HY/2013/01	2018-03-16	Mid-Ebb	Cloudy	IS5	11:10:00	4.7	Middle	2	2	20.10	8.10	29.40	95.3	7.30	5.8	8.3	
HKBCF	HY/2013/01	2018-03-16	Mid-Ebb	Cloudy	IS5	11:10:00	8.4	Bottom	3	1	19.80	8.20	29.50	95.5	7.30	5.5	7.7	
HKBCF	HY/2013/01	2018-03-16	Mid-Ebb	Cloudy	IS5	11:10:00	8.4	Bottom	3	2	20.20	8.10	29.40	95.8	7.30	5.3	8.4	
HKBCF	HY/2013/01	2018-03-16	Mid-Ebb	Cloudy	SR3(N)	11:05:00	1.0	Surface	1	1	19.90	8.20	29.50	94.8	7.30	5.6	8	
HKBCF	HY/2013/01	2018-03-16	Mid-Ebb	Cloudy	SR3(N)	11:05:00	1.0	Surface	1	2	20.20	8.10	29.40	95.0	7.20	5.4	9.4	
HKBCF	HY/2013/01	2018-03-16	Mid-Ebb	Cloudy	SR3(N)	11:05:00		Middle	2	1								
HKBCF	HY/2013/01	2018-03-16	Mid-Ebb	Cloudy	SR3(N)	11:05:00		Middle	2	2								
HKBCF	HY/2013/01	2018-03-16	Mid-Ebb	Cloudy	SR3(N)	11:05:00	2.6	Bottom	3	1	19.80	8.20	29.50	94.7	7.30	6.8	9.2	
HKBCF	HY/2013/01	2018-03-16	Mid-Ebb	Cloudy	SR3(N)	11:05:00	2.6	Bottom	3	2	20.20	8.10	29.40	95.2	7.30	6.5	9.4	
HKBCF	HY/2013/01	2018-03-16	Mid-Flood	Cloudy	SR10A(N)	5:40:00	1.0	Surface	1	1	19.30	8.20	29.10	97.3	7.50	2.4	4.7	
HKBCF	HY/2013/01	2018-03-16	Mid-Flood	Cloudy	SR10A(N)	5:40:00	1.0	Surface	1	2	19.70	8.10	29.00	97.4	7.50	2.5	6.6	
HKBCF	HY/2013/01	2018-03-16	Mid-Flood	Cloudy	SR10A(N)	5:40:00	6.2	Middle	2	1	19.30	8.20	29.20	95.2	7.40	2.9	10.3	
HKBCF	HY/2013/01	2018-03-16	Mid-Flood	Cloudy	SR10A(N)	5:40:00	6.2	Middle	2	2	19.60	8.10	29.10	95.3	7.40	2.9	8.8	
HKBCF	HY/2013/01	2018-03-16	Mid-Flood	Cloudy	SR10A(N)	5:40:00	11.3	Bottom	3	1	19.20	8.20	29.70	93.5	7.30	2.9	11.2	
HKBCF	HY/2013/01	2018-03-16	Mid-Flood	Cloudy	SR10A(N)	5:40:00	11.3	Bottom	3	2	19.50	8.00	29.60	93.6	7.20	3.6	10.8	
HKBCF	HY/2013/01	2018-03-16	Mid-Flood	Cloudy	SR10B(N2)	5:50:00	1.0	Surface	1	1	18.80	8.10	30.50	89.7	7.00	3.3	6	
HKBCF	HY/2013/01	2018-03-16	Mid-Flood	Cloudy	SR10B(N2)	5:50:00	1.0	Surface	1	2	19.10	8.00	30.40	89.8	6.90	3.2	5.4	
HKBCF	HY/2013/01	2018-03-16	Mid-Flood	Cloudy	SR10B(N2)	5:50:00		Middle	2	1								
HKBCF	HY/2013/01	2018-03-16	Mid-Flood	Cloudy	SR10B(N2)	5:50:00		Middle	2	2								
HKBCF	HY/2013/01	2018-03-16	Mid-Flood	Cloudy	SR10B(N2)	5:50:00	4.8	Bottom	3	1	18.80	8.10	30.50	89.8	7.00	3.4	8.2	
HKBCF	HY/2013/01	2018-03-16	Mid-Flood	Cloudy	SR10B(N2)	5:50:00	4.8	Bottom	3	2	19.10	8.00	30.40	89.9	6.90	3.2	8.6	
HKBCF	HY/2013/01	2018-03-16	Mid-Flood	Cloudy	CSA	6:02:00	1.0	Surface	1	1	19.40	8.10	28.20	105.9	8.20	6.3	6.9	
HKBCF	HY/2013/01	2018-03-16	Mid-Flood	Cloudy	CSA	6:02:00	1.0	Surface	1	2	19.50	8.10	27.80	106.2	8.30	6.2	6.5	
HKBCF	HY/2013/01	2018-03-16	Mid-Flood	Cloudy	CSA	6:02:00	16.7	Middle	2	1	19.30	8.10	28.80	100.8	7.80	8.4	7.5	
HKBCF	HY/2013/01	2018-03-16	Mid-Flood	Cloudy	CSA	6:02:00	16.7	Middle	2	2	19.40	8.10	28.50	100.9	7.80	8.4	7.9	
HKBCF	HY/2013/01	2018-03-16	Mid-Flood	Cloudy	CSA	6:02:00	32.4	Bottom	3	1	18.80	8.10	30.10	96.3	7.50	9.3	7.9	
HKBCF	HY/2013/01	2018-03-16	Mid-Flood	Cloudy	CSA	6:02:00	32.4	Bottom	3	2	19.00	8.10	29.60	97.8	7.60	9.4	7	
HKBCF	HY/2013/01	2018-03-16	Mid-Flood	Cloudy	CS6	6:16:00	1.0	Surface	1	1	19.50	8.10	27.60	103.9	8.10	5.5	5.7	
HKBCF	HY/2013/01	2018-03-16	Mid-Flood	Cloudy	CS6	6:16:00	1.0	Surface	1	2	19.60	8.10	27.30	104.1	8.10	5.7	6	
HKBCF	HY/2013/01	2018-03-16	Mid-Flood	Cloudy	CS6	6:16:00	4.9	Middle	2	1	19.40	8.10	28.50	101.9	7.90	7.3	8.6	
HKBCF	HY/2013/01	2018-03-16	Mid-Flood	Cloudy	CS6	6:16:00	4.9	Middle	2	2	19.50	8.10	28.20	102.1	7.90	7.3	8.2	
HKBCF	HY/2013/01	2018-03-16	Mid-Flood	Cloudy	CS6	6:16:00	8.8	Bottom	3	1	19.30	8.10	29.00	101.3	7.90	10.1	9	
HKBCF	HY/2013/01	2018-03-16	Mid-Flood	Cloudy	CS6	6:16:00	8.8	Bottom	3	2	19.40	8.10	28.70	101.3	7.90	10.1	8.3	
HKBCF	HY/2013/01	2018-03-16	Mid-Flood	Cloudy	CS4	8:19:00	1.0	Surface	1	1	19.40	8.20	28.30	107.1	8.30	6.2	7.5	
HKBCF	HY/2013/01	2018-03-16	Mid-Flood	Cloudy	CS4	8:19:00	1.0	Surface	1	2	19.50	8.20	28.00	107.6	8.40	6.0	6	
HKBCF	HY/2013/01	2018-03-16	Mid-Flood	Cloudy	CS4	8:19:00	9.8	Middle	2	1	19.30	8.20	28.90	103.0	8.00	10.6	14.3	
HKBCF	HY/2013/01	2018-03-16	Mid-Flood	Cloudy	CS4	8:19:00	9.8	Middle	2	2	19.40	8.20	28.60	103.3	8.00	10.5	12.9	
HKBCF	HY/2013/01	2018-03-16	Mid-Flood	Cloudy	CS4	8:19:00	18.6	Bottom	3	1	19.20	8.20	29.00	102.4	8.00	11.7	15	
HKBCF	HY/2013/01	2018-03-16	Mid-Flood	Cloudy	CS4	8:19:00	18.6	Bottom	3	2	19.30	8.20	28.70	102.5	8.00	11.6	14.5	
HKBCF	HY/2013/01	2018-03-16	Mid-Flood	Cloudy	SR6	8:53:00	1.0	Surface	1	1	19.50	8.20	27.70	110.2	8.60	14.2	11.4	
HKBCF	HY/2013/01	2018-03-16	Mid-Flood	Cloudy	SR6	8:53:00	1.0	Surface	1	2	19.60	8.20	27.40	110.8	8.60	14.3	12.3	
HKBCF	HY/2013/01	2018-03-16	Mid-Flood	Cloudy	SR6	8:53:00		Middle	2	1								
HKBCF	HY/2013/01	2018-03-16	Mid-Flood	Cloudy	SR6	8:53:00		Middle	2	2								
HKBCF	HY/2013/01	2018-03-16	Mid-Flood	Cloudy	SR6	8:53:00	3.4	Bottom	3	1	19.50	8.20	27.80	107.4	8.40	16.5	12.6	
HKBCF	HY/2013/01	2018-03-16	Mid-Flood	Cloudy	SR6	8:53:00	3.4	Bottom	3	2	19.60	8.20	27.50	108.0	8.40	16.5	13.3	
HKBCF	HY/2013/01	2018-03-16	Mid-Flood	Cloudy	CS(Mf)3(N)	8:33:00	1.0	Surface	1	1	19.60	8.10	26.50	100.4	7.90	10.8	10.4	
HKBCF	HY/2013/01	2018-03-16	Mid-Flood	Cloudy	CS(Mf)3(N)	8:33:00	1.0	Surface	1	2	19.70	8.10	26.30	100.7	7.90	10.9	9.5	
HKBCF	HY/2013/01	2018-03-16	Mid-Flood	Cloudy	CS(Mf)3(N)	8:33:00	3.7	Middle	2	1	19.60	8.10	26.60	100.5	7.90	11.9	11.9	
HKBCF	HY/2013/01	2018-03-16	Mid-Flood	Cloudy	CS(Mf)3(N)	8:33:00	3.7	Middle	2	2	19.70	8.10	26.40	100.9	7.90	11.9	11.4	
HKBCF	HY/2013/01	2018-03-16	Mid-Flood	Cloudy	CS(Mf)3(N)	8:33:00	6.4	Bottom	3	1	19.60	8.20	26.80	101.2	7.90	13.4	11.2	
HKBCF	HY/2013/01	2018-03-16	Mid-Flood	Cloudy	CS(Mf)3(N)	8:33:00	6.4	Bottom	3	2	19.70	8.20	26.50	101.3	7.90	13.3	12.2	
HKBCF	HY/2013/01	2018-03-16	Mid-Flood	Cloudy	SR5(N)	6:59:00	1.0	Surface	1	1	19.50	8.20	27.80	105.5	8.20	13.5	11.7	
HKBCF	HY/2013/01	2018-03-16	Mid-Flood	Cloudy	SR5(N)	6:59:00	1.0	Surface	1	2	19.60	8.10	27.50	106.0	8.30	13.4	10.7	
HKBCF	HY/2013/01	2018-03-16	Mid-Flood	Cloudy	SR5(N)	6:59:00	4.9	Middle	2	1	19.50	8.20	28.20	105.3	8.20	12.6	23.4	
HKBCF	HY/2013/01	2018-03-16	Mid-Flood	Cloudy	SR5(N)	6:59:00	4.9	Middle	2	2	19.60	8.20	27.90	105.8	8.20	12.5	23.2	
HKBCF	HY/2013/01	2018-03-16	Mid-Flood	Cloudy	SR5(N)	6:59:00	8.7	Bottom	3	1	19.50	8.20	28.30	105.1	8.20	15.2	36.7	
HKBCF	HY/2013/01	2018-03-16	Mid-Flood	Cloudy	SR5(N)	6:59:00	8.7	Bottom	3	2	19.60	8.20	28.00	105.5	8.20	15.3	38.1	
HKBCF	HY/2013/01	2018-03-16	Mid-Flood	Cloudy	IS10(N)	6:51:00	1.0	Surface	1	1	19.50	8.20	28.20	109.5	8.50	10.2	9.4	
HKBCF	HY/2013/01	2018-03-16	Mid-Flood	Cloudy	IS10(N)	6:51:00	1.0	Surface	1	2	19.60	8.20	28.00	110.0	8.60	10.0	9.3	
HKBCF	HY/2013/01	2018-03-16	Mid-Flood	Cloudy	IS10(N)	6:51:00	5.7	Middle	2	1	19.40	8.20	28.40	109.2	8.50	11.3	15.8	
HKBCF	HY/2013/01	2018-03-16	Mid-Flood	Cloudy	IS10(N)	6:51:00	5.7	Middle	2	2	19.50	8.20	28.10	109.7	8.50	11.3	15.3	
HKBCF	HY/2013/01	2018-03-16	Mid-Flood	Cloudy	IS10(N)	6:51:00	10.3	Bottom	3	1	19.40	8.20	28.50	108.3	8.40	12.8	19.6	
HKBCF	HY/2013/01	2018-03-16	Mid-Flood	Cloudy	IS10(N)	6:51:00	10.3	Bottom	3	2	19.50	8.20	28.20	108.7	8.50	12.8	20.6	
HKBCF	HY/2013/01	2018-03-16	Mid-Flood	Cloudy	IS(Mf)11	6:44:00	1.0	Surface	1	1	19.60	8.20	28.00	107.8	8.40	10.1	10	
HKBCF	HY/2013/01	2018-03-16	Mid-Flood	Cloudy	IS(Mf)11	6:44:00	1.0	Surface	1	2	19.70	8.20	27.80	108.0	8.40	10.4	9.1	
HKBCF	HY/2013/01	2018-03-16	Mid-Flood	Cloudy	IS(Mf)11	6:44:00	5.9	Middle	2	1	19.60	8.20	28.20	107.1	8.30	12.7	9.8	
HKBCF	HY/2013/01	2018-03-16	Mid-Flood	Cloudy	IS(Mf)11	6:44:00	5.9	Middle	2	2	19.70	8.20	27.90	107.7	8.40	12.8	8.9	
HKBCF	HY/2013/01	2018-03-16	Mid-Flood	Cloudy	IS(Mf)11	6:44:00	10.8	Bottom	3	1	19.60	8.20	28.30	105.9	8.20	12.4	10.6	
HKBCF	HY/2013/01	2018-03-16	Mid-Flood	Cloudy	IS(Mf)11	6:44:00	10.8	Bottom	3	2	19.70	8.20	28.00	106.3	8.20	12.4	10.3	
HKBCF	HY/2013/01	2018-03-16	Mid-Flood	Cloudy	CS(Mf)5	6:17:00	1.0	Surface	1	1	19.40	8.20	28.90	99.9	7.70	3.1	7.9	
HKBCF	HY/2013/01	2018-03-16	Mid-Flood	Cloudy	CS(Mf)5	6:17:00	1.0	Surface	1	2	19.70	8.10	28.80	99.9	7.70	3.3	7.3	
HKBCF	HY/2013/01	2018-03-16	Mid-Flood	Cloudy	CS(Mf)5	6:17:00	5.8	Middle	2	1	19.30	8.20	29.20	96.5	7.50	4.2	7.9	
HKBCF	HY/2013/01	2018-03-16	Mid-Flood	Cloudy	CS(Mf)5	6:17:00	5.8	Middle	2	2	19.70	8.10	29.10	96.7	7.50	4.1	6.3	

Project	Works	Date (yyyy-mm-dd)	Tide	Weather Condition	Station	Time	Depth, m	Level	Level_Code	Replicate	Temperature, °C	pH	Salinity, ppt	DO, %	DO, mg/L	Turbidity, NTU	SS, mg/L	Site Observation
HKBCF	HY/2013/01	2018-03-16	Mid-Flood	Cloudy	CS(Mf)5	6:17:00	10.5	Bottom	3	1	19.30	8.20	29.50	96.1	7.50	5.7	7.3	
HKBCF	HY/2013/01	2018-03-16	Mid-Flood	Cloudy	CS(Mf)5	6:17:00	10.5	Bottom	3	2	19.60	8.10	29.40	96.1	7.40	6.0	7.1	
HKBCF	HY/2013/01	2018-03-16	Mid-Flood	Cloudy	SR7	6:36:00	1.0	Surface	1	1	19.40	8.20	28.30	108.5	8.40	17.4	11	
HKBCF	HY/2013/01	2018-03-16	Mid-Flood	Cloudy	SR7	6:36:00	1.0	Surface	1	2	19.50	8.20	28.00	108.8	8.50	17.2	10.7	
HKBCF	HY/2013/01	2018-03-16	Mid-Flood	Cloudy	SR7	6:36:00		Middle	2	1								
HKBCF	HY/2013/01	2018-03-16	Mid-Flood	Cloudy	SR7	6:36:00		Middle	2	2								
HKBCF	HY/2013/01	2018-03-16	Mid-Flood	Cloudy	SR7	6:36:00	3.6	Bottom	3	1	19.40	8.20	28.40	107.1	8.30	19.6	21.1	
HKBCF	HY/2013/01	2018-03-16	Mid-Flood	Cloudy	SR7	6:36:00	3.6	Bottom	3	2	19.50	8.20	28.10	107.7	8.40	19.8	20.4	
HKBCF	HY/2013/01	2018-03-16	Mid-Flood	Cloudy	IS17	6:36:00	1.0	Surface	1	1	19.50	8.20	28.40	100.9	7.80	3.3	6.2	
HKBCF	HY/2013/01	2018-03-16	Mid-Flood	Cloudy	IS17	6:36:00	1.0	Surface	1	2	19.80	8.10	28.30	101.1	7.80	3.2	6.7	
HKBCF	HY/2013/01	2018-03-16	Mid-Flood	Cloudy	IS17	6:36:00	4.4	Middle	2	1	19.40	8.20	28.80	101.8	7.90	5.2	6.2	
HKBCF	HY/2013/01	2018-03-16	Mid-Flood	Cloudy	IS17	6:36:00	4.4	Middle	2	2	19.80	8.10	28.70	101.8	7.90	5.2	5.4	
HKBCF	HY/2013/01	2018-03-16	Mid-Flood	Cloudy	IS17	6:36:00	7.8	Bottom	3	1	19.40	8.20	29.00	100.3	7.80	8.3	6.4	
HKBCF	HY/2013/01	2018-03-16	Mid-Flood	Cloudy	IS17	6:36:00	7.8	Bottom	3	2	19.70	8.10	28.90	100.0	7.70	8.4	6.3	
HKBCF	HY/2013/01	2018-03-16	Mid-Flood	Cloudy	IS(Mf)16	6:45:00	1.0	Surface	1	1	19.60	8.20	28.50	97.8	7.60	3.1	6	
HKBCF	HY/2013/01	2018-03-16	Mid-Flood	Cloudy	IS(Mf)16	6:45:00	1.0	Surface	1	2	19.90	8.10	28.40	97.8	7.50	3.2	5.6	
HKBCF	HY/2013/01	2018-03-16	Mid-Flood	Cloudy	IS(Mf)16	6:45:00		Middle	2	1								
HKBCF	HY/2013/01	2018-03-16	Mid-Flood	Cloudy	IS(Mf)16	6:45:00		Middle	2	2								
HKBCF	HY/2013/01	2018-03-16	Mid-Flood	Cloudy	IS(Mf)16	6:45:00	4.7	Bottom	3	1	19.50	8.20	29.20	96.6	7.50	4.7	6.6	
HKBCF	HY/2013/01	2018-03-16	Mid-Flood	Cloudy	IS(Mf)16	6:45:00	4.7	Bottom	3	2	19.80	8.10	29.10	96.5	7.40	4.8	6	
HKBCF	HY/2013/01	2018-03-16	Mid-Flood	Cloudy	IS8	7:08:00	1.0	Surface	1	1	19.50	8.20	28.90	97.3	7.50	5.8	6.5	
HKBCF	HY/2013/01	2018-03-16	Mid-Flood	Cloudy	IS8	7:08:00	1.0	Surface	1	2	19.80	8.10	28.80	97.3	7.50	5.5	5.2	
HKBCF	HY/2013/01	2018-03-16	Mid-Flood	Cloudy	IS8	7:08:00		Middle	2	1								
HKBCF	HY/2013/01	2018-03-16	Mid-Flood	Cloudy	IS8	7:08:00		Middle	2	2								
HKBCF	HY/2013/01	2018-03-16	Mid-Flood	Cloudy	IS8	7:08:00	2.3	Bottom	3	1	19.40	8.20	29.00	96.3	7.50	7.0	8.2	
HKBCF	HY/2013/01	2018-03-16	Mid-Flood	Cloudy	IS8	7:08:00	2.3	Bottom	3	2	19.70	8.10	28.90	96.4	7.40	6.9	9.7	
HKBCF	HY/2013/01	2018-03-16	Mid-Flood	Cloudy	SR4(N)	7:01:00	1.0	Surface	1	1	19.40	8.20	29.10	95.3	7.40	6.5	9.7	
HKBCF	HY/2013/01	2018-03-16	Mid-Flood	Cloudy	SR4(N)	7:01:00	1.0	Surface	1	2	19.70	8.10	29.00	95.3	7.40	6.1	8.2	
HKBCF	HY/2013/01	2018-03-16	Mid-Flood	Cloudy	SR4(N)	7:01:00		Middle	2	1								
HKBCF	HY/2013/01	2018-03-16	Mid-Flood	Cloudy	SR4(N)	7:01:00		Middle	2	2								
HKBCF	HY/2013/01	2018-03-16	Mid-Flood	Cloudy	SR4(N)	7:01:00	2.4	Bottom	3	1	19.40	8.20	29.20	94.7	7.30	6.6	9.8	
HKBCF	HY/2013/01	2018-03-16	Mid-Flood	Cloudy	SR4(N)	7:01:00	2.4	Bottom	3	2	19.70	8.10	29.10	94.7	7.30	6.2	9.2	
HKBCF	HY/2013/01	2018-03-16	Mid-Flood	Cloudy	IS(Mf)9	7:32:00		Surface	1	1								
HKBCF	HY/2013/01	2018-03-16	Mid-Flood	Cloudy	IS(Mf)9	7:32:00		Surface	1	2								
HKBCF	HY/2013/01	2018-03-16	Mid-Flood	Cloudy	IS(Mf)9	7:32:00	1.5	Middle	2	1	19.60	8.20	29.30	96.3	7.40	9.7	8.9	
HKBCF	HY/2013/01	2018-03-16	Mid-Flood	Cloudy	IS(Mf)9	7:32:00	1.5	Middle	2	2	19.90	8.10	29.20	96.3	7.40	9.0	10.1	
HKBCF	HY/2013/01	2018-03-16	Mid-Flood	Cloudy	IS(Mf)9	7:32:00		Bottom	3	1								
HKBCF	HY/2013/01	2018-03-16	Mid-Flood	Cloudy	IS(Mf)9	7:32:00		Bottom	3	2								
HKBCF	HY/2013/01	2018-03-16	Mid-Flood	Cloudy	IS7	8:01:00		Surface	1	1								
HKBCF	HY/2013/01	2018-03-16	Mid-Flood	Cloudy	IS7	8:01:00		Surface	1	2								
HKBCF	HY/2013/01	2018-03-16	Mid-Flood	Cloudy	IS7	8:01:00	1.4	Middle	2	1	19.70	8.20	29.40	95.7	7.40	7.1	5.3	
HKBCF	HY/2013/01	2018-03-16	Mid-Flood	Cloudy	IS7	8:01:00	1.4	Middle	2	2	20.00	8.10	29.30	95.8	7.30	7.0	5.9	
HKBCF	HY/2013/01	2018-03-16	Mid-Flood	Cloudy	IS7	8:01:00		Bottom	3	1								
HKBCF	HY/2013/01	2018-03-16	Mid-Flood	Cloudy	IS7	8:01:00		Bottom	3	2								
HKBCF	HY/2013/01	2018-03-16	Mid-Flood	Cloudy	IS(Mf)6	8:09:00		Surface	1	1								
HKBCF	HY/2013/01	2018-03-16	Mid-Flood	Cloudy	IS(Mf)6	8:09:00		Surface	1	2								
HKBCF	HY/2013/01	2018-03-16	Mid-Flood	Cloudy	IS(Mf)6	8:09:00	1.3	Middle	2	1	19.70	8.20	29.50	95.9	7.40	6.8	10.9	
HKBCF	HY/2013/01	2018-03-16	Mid-Flood	Cloudy	IS(Mf)6	8:09:00	1.3	Middle	2	2	20.00	8.10	29.40	95.9	7.30	6.4	9.7	
HKBCF	HY/2013/01	2018-03-16	Mid-Flood	Cloudy	IS(Mf)6	8:09:00		Bottom	3	1								
HKBCF	HY/2013/01	2018-03-16	Mid-Flood	Cloudy	IS(Mf)6	8:09:00		Bottom	3	2								
HKBCF	HY/2013/01	2018-03-16	Mid-Flood	Cloudy	IS5	8:24:00	1.0	Surface	1	1	19.70	8.20	29.50	94.3	7.30	5.6	9.5	
HKBCF	HY/2013/01	2018-03-16	Mid-Flood	Cloudy	IS5	8:24:00	1.0	Surface	1	2	20.00	8.10	29.40	94.6	7.20	5.6	10.6	
HKBCF	HY/2013/01	2018-03-16	Mid-Flood	Cloudy	IS5	8:24:00	4.5	Middle	2	1	19.70	8.20	29.50	94.6	7.30	5.4	10.2	
HKBCF	HY/2013/01	2018-03-16	Mid-Flood	Cloudy	IS5	8:24:00	4.5	Middle	2	2	20.00	8.10	29.40	94.8	7.30	5.4	11.4	
HKBCF	HY/2013/01	2018-03-16	Mid-Flood	Cloudy	IS5	8:24:00	7.9	Bottom	3	1	19.70	8.20	29.60	94.8	7.30	8.5	9.5	
HKBCF	HY/2013/01	2018-03-16	Mid-Flood	Cloudy	IS5	8:24:00	7.9	Bottom	3	2	20.00	8.10	29.50	95.0	7.30	8.0	10	
HKBCF	HY/2013/01	2018-03-16	Mid-Flood	Cloudy	SR3(N)	8:31:00	1.0	Surface	1	1	19.80	8.20	29.50	93.9	7.20	6.3	9.8	
HKBCF	HY/2013/01	2018-03-16	Mid-Flood	Cloudy	SR3(N)	8:31:00	1.0	Surface	1	2	20.10	8.10	29.40	94.0	7.20	6.0	9.8	
HKBCF	HY/2013/01	2018-03-16	Mid-Flood	Cloudy	SR3(N)	8:31:00		Middle	2	1								
HKBCF	HY/2013/01	2018-03-16	Mid-Flood	Cloudy	SR3(N)	8:31:00		Middle	2	2								
HKBCF	HY/2013/01	2018-03-16	Mid-Flood	Cloudy	SR3(N)	8:31:00	3.0	Bottom	3	1	19.80	8.20	29.50	93.6	7.20	6.4	9.2	
HKBCF	HY/2013/01	2018-03-16	Mid-Flood	Cloudy	SR3(N)	8:31:00	3.0	Bottom	3	2	20.10	8.10	29.40	93.8	7.20	6.3	10.9	
HKBCF	HY/2013/01	2018-03-19	Mid-Ebb	Cloudy	SR10A(N)	14:57:00	1.0	Surface	1	1	20.30	8.00	29.60	96.5	7.30	2.2	7.4	
HKBCF	HY/2013/01	2018-03-19	Mid-Ebb	Cloudy	SR10A(N)	14:57:00	1.0	Surface	1	2	20.10	8.10	29.70	96.9	7.40	2.4	8.1	
HKBCF	HY/2013/01	2018-03-19	Mid-Ebb	Cloudy	SR10A(N)	14:57:00	6.4	Middle	2	1	20.30	8.00	29.70	96.1	7.30	2.2	6.3	
HKBCF	HY/2013/01	2018-03-19	Mid-Ebb	Cloudy	SR10A(N)	14:57:00	6.4	Middle	2	2	20.00	8.10	29.80	96.5	7.40	2.4	6	
HKBCF	HY/2013/01	2018-03-19	Mid-Ebb	Cloudy	SR10A(N)	14:57:00	11.8	Bottom	3	1	20.30	8.00	29.70	95.6	7.30	2.5	11.2	
HKBCF	HY/2013/01	2018-03-19	Mid-Ebb	Cloudy	SR10A(N)	14:57:00	11.8	Bottom	3	2	20.00	8.10	29.80	96.3	7.30	2.6	10.5	
HKBCF	HY/2013/01	2018-03-19	Mid-Ebb	Cloudy	SR10B(N2)	14:50:00	1.0	Surface	1	1	20.10	8.00	29.90	94.9	7.20	2.2	5.4	
HKBCF	HY/2013/01	2018-03-19	Mid-Ebb	Cloudy	SR10B(N2)	14:50:00	1.0	Surface	1	2	19.80	8.10	30.00	95.4	7.30	2.6	6.3	
HKBCF	HY/2013/01	2018-03-19	Mid-Ebb	Cloudy	SR10B(N2)	14:50:00	3.2	Middle	2	1	20.10	8.00	29.90	94.8	7.20	2.4	5.7	
HKBCF	HY/2013/01	2018-03-19	Mid-Ebb	Cloudy	SR10B(N2)	14:50:00	3.2	Middle	2	2	19.80	8.10	30.00	95.4	7.30	2.5	7	
HKBCF	HY/2013/01	2018-03-19	Mid-Ebb	Cloudy	SR10B(N2)	14:50:00	5.3	Bottom	3	1	20.10	8.00	29.90	94.8	7.20	2.2	6	
HKBCF	HY/2013/01	2018-03-19	Mid-Ebb	Cloudy	SR10B(N2)	14:50:00	5.3	Bottom	3	2	19.80	8.10	30.00	95.4	7.30	2.2	6.8	

Project	Works	Date (yyyy-mm-dd)	Tide	Weather Condition	Station	Time	Depth, m	Level	Level_Code	Replicate	Temperature, °C	pH	Salinity, ppt	DO, %	DO, mg/L	Turbidity, NTU	SS, mg/L	Site Observation
HKBCF	HY/2013/01	2018-03-19	Mid-Ebb	Cloudy	CSA	14:19:00	1.0	Surface	1	1	20.30	8.10	28.40	94.4	7.20	6.3	6.7	
HKBCF	HY/2013/01	2018-03-19	Mid-Ebb	Cloudy	CSA	14:19:00	1.0	Surface	1	2	20.30	8.10	28.40	94.3	7.20	6.3	5.3	
HKBCF	HY/2013/01	2018-03-19	Mid-Ebb	Cloudy	CSA	14:19:00	16.7	Middle	2	1	19.40	8.10	29.50	90.2	7.00	6.5	7.3	
HKBCF	HY/2013/01	2018-03-19	Mid-Ebb	Cloudy	CSA	14:19:00	16.7	Middle	2	2	19.40	8.10	29.50	90.2	7.00	6.4	6.2	
HKBCF	HY/2013/01	2018-03-19	Mid-Ebb	Cloudy	CSA	14:19:00	32.4	Bottom	3	1	19.40	8.10	29.60	90.0	7.00	6.5	6.1	
HKBCF	HY/2013/01	2018-03-19	Mid-Ebb	Cloudy	CSA	14:19:00	32.4	Bottom	3	2	19.40	8.10	29.60	90.3	7.00	6.2	5.4	
HKBCF	HY/2013/01	2018-03-19	Mid-Ebb	Cloudy	CS6	14:09:00	1.0	Surface	1	1	20.30	8.10	28.50	94.5	7.20	5.7	4.9	
HKBCF	HY/2013/01	2018-03-19	Mid-Ebb	Cloudy	CS6	14:09:00	1.0	Surface	1	2	20.40	8.10	28.40	95.1	7.30	5.5	4.1	
HKBCF	HY/2013/01	2018-03-19	Mid-Ebb	Cloudy	CS6	14:09:00	4.8	Middle	2	1	19.80	8.10	28.90	93.0	7.20	5.9	6.3	
HKBCF	HY/2013/01	2018-03-19	Mid-Ebb	Cloudy	CS6	14:09:00	4.8	Middle	2	2	19.80	8.10	28.90	92.7	7.10	6.2	6	
HKBCF	HY/2013/01	2018-03-19	Mid-Ebb	Cloudy	CS6	14:09:00	8.6	Bottom	3	1	19.60	8.10	29.30	92.7	7.20	6.1	5.3	
HKBCF	HY/2013/01	2018-03-19	Mid-Ebb	Cloudy	CS6	14:09:00	8.6	Bottom	3	2	19.50	8.10	29.30	91.7	7.10	6.7	5.3	
HKBCF	HY/2013/01	2018-03-19	Mid-Ebb	Cloudy	CS4	13:03:00	1.0	Surface	1	1	20.70	8.10	27.00	96.7	7.40	9.3	7	
HKBCF	HY/2013/01	2018-03-19	Mid-Ebb	Cloudy	CS4	13:03:00	1.0	Surface	1	2	20.80	8.10	26.80	96.7	7.40	9.3	6.5	
HKBCF	HY/2013/01	2018-03-19	Mid-Ebb	Cloudy	CS4	13:03:00	10.0	Middle	2	1	20.10	8.20	28.40	95.5	7.30	13.1	10.9	
HKBCF	HY/2013/01	2018-03-19	Mid-Ebb	Cloudy	CS4	13:03:00	10.0	Middle	2	2	20.10	8.20	28.30	95.3	7.30	13.3	10.6	
HKBCF	HY/2013/01	2018-03-19	Mid-Ebb	Cloudy	CS4	13:03:00	18.9	Bottom	3	1	20.00	8.20	28.60	94.9	7.30	15.6	20	
HKBCF	HY/2013/01	2018-03-19	Mid-Ebb	Cloudy	CS4	13:03:00	18.9	Bottom	3	2	20.00	8.20	28.60	94.7	7.30	16.1	18.6	
HKBCF	HY/2013/01	2018-03-19	Mid-Ebb	Cloudy	SR6	12:32:00	1.0	Surface	1	1	20.10	8.20	28.90	103.1	7.90	13.7	9.3	
HKBCF	HY/2013/01	2018-03-19	Mid-Ebb	Cloudy	SR6	12:32:00	1.0	Surface	1	2	20.10	8.20	28.90	101.7	7.80	13.5	8.1	
HKBCF	HY/2013/01	2018-03-19	Mid-Ebb	Cloudy	SR6	12:32:00		Middle	2	1								
HKBCF	HY/2013/01	2018-03-19	Mid-Ebb	Cloudy	SR6	12:32:00		Middle	2	2								
HKBCF	HY/2013/01	2018-03-19	Mid-Ebb	Cloudy	SR6	12:32:00	3.6	Bottom	3	1	19.90	8.20	29.40	102.2	7.80	17.0	11	
HKBCF	HY/2013/01	2018-03-19	Mid-Ebb	Cloudy	SR6	12:32:00	3.6	Bottom	3	2	19.80	8.20	29.50	98.8	7.60	17.2	12.3	
HKBCF	HY/2013/01	2018-03-19	Mid-Ebb	Cloudy	CS(Mf)3(N)	12:48:00	1.0	Surface	1	1	20.40	8.10	27.10	99.4	7.60	14.1	11.5	
HKBCF	HY/2013/01	2018-03-19	Mid-Ebb	Cloudy	CS(Mf)3(N)	12:48:00	1.0	Surface	1	2	20.40	8.10	27.30	100.1	7.70	13.9	13	
HKBCF	HY/2013/01	2018-03-19	Mid-Ebb	Cloudy	CS(Mf)3(N)	12:48:00	3.6	Middle	2	1	20.00	8.10	28.50	100.7	7.70	15.8	11.8	
HKBCF	HY/2013/01	2018-03-19	Mid-Ebb	Cloudy	CS(Mf)3(N)	12:48:00	3.6	Middle	2	2	20.00	8.10	28.70	101.0	7.80	15.1	12.3	
HKBCF	HY/2013/01	2018-03-19	Mid-Ebb	Cloudy	CS(Mf)3(N)	12:48:00	6.1	Bottom	3	1	20.00	8.20	29.10	100.4	7.70	19.6	11.9	
HKBCF	HY/2013/01	2018-03-19	Mid-Ebb	Cloudy	CS(Mf)3(N)	12:48:00	6.1	Bottom	3	2	20.00	8.20	29.10	100.1	7.70	19.9	13	
HKBCF	HY/2013/01	2018-03-19	Mid-Ebb	Cloudy	SR5(N)	13:26:00	1.0	Surface	1	1	20.60	8.10	27.50	96.0	7.30	7.8	7.6	
HKBCF	HY/2013/01	2018-03-19	Mid-Ebb	Cloudy	SR5(N)	13:26:00	1.0	Surface	1	2	20.70	8.10	27.40	95.9	7.30	8.0	6.7	
HKBCF	HY/2013/01	2018-03-19	Mid-Ebb	Cloudy	SR5(N)	13:26:00	4.9	Middle	2	1	20.20	8.10	28.10	94.3	7.20	9.7	6.6	
HKBCF	HY/2013/01	2018-03-19	Mid-Ebb	Cloudy	SR5(N)	13:26:00	4.9	Middle	2	2	20.20	8.10	28.10	93.9	7.20	9.8	6.6	
HKBCF	HY/2013/01	2018-03-19	Mid-Ebb	Cloudy	SR5(N)	13:26:00	8.7	Bottom	3	1	20.20	8.10	28.20	94.5	7.30	10.3	9.6	
HKBCF	HY/2013/01	2018-03-19	Mid-Ebb	Cloudy	SR5(N)	13:26:00	8.7	Bottom	3	2	20.20	8.10	28.20	93.7	7.20	10.4	8.1	
HKBCF	HY/2013/01	2018-03-19	Mid-Ebb	Cloudy	IS10(N)	13:33:00	1.0	Surface	1	1	20.50	8.10	27.60	95.5	7.30	8.9	9	
HKBCF	HY/2013/01	2018-03-19	Mid-Ebb	Cloudy	IS10(N)	13:33:00	1.0	Surface	1	2	20.70	8.10	27.50	96.1	7.30	8.6	8.3	
HKBCF	HY/2013/01	2018-03-19	Mid-Ebb	Cloudy	IS10(N)	13:33:00	5.7	Middle	2	1	20.10	8.10	28.30	94.4	7.30	10.3	8	
HKBCF	HY/2013/01	2018-03-19	Mid-Ebb	Cloudy	IS10(N)	13:33:00	5.7	Middle	2	2	20.10	8.10	28.20	94.3	7.20	10.2	8.9	
HKBCF	HY/2013/01	2018-03-19	Mid-Ebb	Cloudy	IS10(N)	13:33:00	10.3	Bottom	3	1	20.00	8.10	28.30	94.5	7.30	9.9	11.7	
HKBCF	HY/2013/01	2018-03-19	Mid-Ebb	Cloudy	IS10(N)	13:33:00	10.3	Bottom	3	2	20.00	8.10	28.30	93.5	7.20	9.8	12.1	
HKBCF	HY/2013/01	2018-03-19	Mid-Ebb	Cloudy	IS(Mf)11	13:39:00	1.0	Surface	1	1	20.70	8.10	27.60	96.7	7.40	7.8	7.8	
HKBCF	HY/2013/01	2018-03-19	Mid-Ebb	Cloudy	IS(Mf)11	13:39:00	1.0	Surface	1	2	20.70	8.10	27.50	96.7	7.40	7.7	8.3	
HKBCF	HY/2013/01	2018-03-19	Mid-Ebb	Cloudy	IS(Mf)11	13:39:00	5.8	Middle	2	1	20.20	8.10	28.30	95.5	7.30	8.5	9.5	
HKBCF	HY/2013/01	2018-03-19	Mid-Ebb	Cloudy	IS(Mf)11	13:39:00	5.8	Middle	2	2	20.30	8.10	28.20	95.2	7.30	8.1	10	
HKBCF	HY/2013/01	2018-03-19	Mid-Ebb	Cloudy	IS(Mf)11	13:39:00	10.5	Bottom	3	1	20.10	8.10	28.30	95.2	7.30	8.8	10.9	
HKBCF	HY/2013/01	2018-03-19	Mid-Ebb	Cloudy	IS(Mf)11	13:39:00	10.5	Bottom	3	2	20.10	8.10	28.30	94.0	7.20	8.4	10.9	
HKBCF	HY/2013/01	2018-03-19	Mid-Ebb	Cloudy	CS(Mf)5	14:18:00	1.0	Surface	1	1	20.40	8.00	29.00	95.9	7.30	6.0	9.6	
HKBCF	HY/2013/01	2018-03-19	Mid-Ebb	Cloudy	CS(Mf)5	14:18:00	1.0	Surface	1	2	20.10	8.10	29.10	96.4	7.40	6.4	10.5	
HKBCF	HY/2013/01	2018-03-19	Mid-Ebb	Cloudy	CS(Mf)5	14:18:00	6.4	Middle	2	1	20.20	8.00	29.30	95.0	7.30	4.7	11.1	
HKBCF	HY/2013/01	2018-03-19	Mid-Ebb	Cloudy	CS(Mf)5	14:18:00	6.4	Middle	2	2	19.90	8.10	29.40	95.6	7.30	4.7	10.8	
HKBCF	HY/2013/01	2018-03-19	Mid-Ebb	Cloudy	CS(Mf)5	14:18:00	11.8	Bottom	3	1	19.80	8.00	29.70	92.9	7.10	9.4	9.5	
HKBCF	HY/2013/01	2018-03-19	Mid-Ebb	Cloudy	CS(Mf)5	14:18:00	11.8	Bottom	3	2	19.60	8.10	29.80	93.5	7.20	10.1	9.8	
HKBCF	HY/2013/01	2018-03-19	Mid-Ebb	Cloudy	SR7	13:48:00	1.0	Surface	1	1	20.40	8.10	28.00	95.7	7.30	8.8	8	
HKBCF	HY/2013/01	2018-03-19	Mid-Ebb	Cloudy	SR7	13:48:00	1.0	Surface	1	2	20.40	8.10	28.10	95.6	7.30	8.6	7.2	
HKBCF	HY/2013/01	2018-03-19	Mid-Ebb	Cloudy	SR7	13:48:00		Middle	2	1								
HKBCF	HY/2013/01	2018-03-19	Mid-Ebb	Cloudy	SR7	13:48:00		Middle	2	2								
HKBCF	HY/2013/01	2018-03-19	Mid-Ebb	Cloudy	SR7	13:48:00	3.5	Bottom	3	1	20.30	8.10	28.20	95.5	7.30	9.7	9.1	
HKBCF	HY/2013/01	2018-03-19	Mid-Ebb	Cloudy	SR7	13:48:00	3.5	Bottom	3	2	20.30	8.10	28.20	94.6	7.30	9.4	7.8	
HKBCF	HY/2013/01	2018-03-19	Mid-Ebb	Cloudy	IS17	13:57:00	1.0	Surface	1	1	20.60	8.10	28.90	99.4	7.50	3.7	8.6	
HKBCF	HY/2013/01	2018-03-19	Mid-Ebb	Cloudy	IS17	13:57:00	1.0	Surface	1	2	20.30	8.20	29.00	100.0	7.60	4.0	8.2	
HKBCF	HY/2013/01	2018-03-19	Mid-Ebb	Cloudy	IS17	13:57:00	5.5	Middle	2	1	20.60	8.00	28.90	97.6	7.40	4.5	10.3	
HKBCF	HY/2013/01	2018-03-19	Mid-Ebb	Cloudy	IS17	13:57:00	5.5	Middle	2	2	20.30	8.20	29.00	98.1	7.50	5.0	11.2	
HKBCF	HY/2013/01	2018-03-19	Mid-Ebb	Cloudy	IS17	13:57:00	10.0	Bottom	3	1	20.50	8.00	28.90	96.8	7.40	5.0	10.3	
HKBCF	HY/2013/01	2018-03-19	Mid-Ebb	Cloudy	IS17	13:57:00	10.0	Bottom	3	2	20.20	8.20	29.00	97.4	7.40	5.6	10.8	
HKBCF	HY/2013/01	2018-03-19	Mid-Ebb	Cloudy	IS(Mf)16	13:45:00	1.0	Surface	1	1	20.80	8.00	29.10	95.0	7.20	4.6	8.3	
HKBCF	HY/2013/01	2018-03-19	Mid-Ebb	Cloudy	IS(Mf)16	13:45:00	1.0	Surface	1	2	20.50	8.10	29.20	95.4	7.20	4.8	6	
HKBCF	HY/2013/01	2018-03-19	Mid-Ebb	Cloudy	IS(Mf)16	13:45:00		Middle	2	1								
HKBCF	HY/2013/01	2018-03-19	Mid-Ebb	Cloudy	IS(Mf)16	13:45:00		Middle	2	2								
HKBCF	HY/2013/01	2018-03-19	Mid-Ebb	Cloudy	IS(Mf)16	13:45:00	4.9	Bottom	3	1	20.60	8.00	29.10	93.4	7.10	5.7	6.7	
HKBCF	HY/2013/01	2018-03-19	Mid-Ebb	Cloudy	IS(Mf)16	13:45:00	4.9	Bottom	3	2	20.30	8.10	29.20	93.9	7.10	6.2	8.3	
HKBCF	HY/2013/01	2018-03-19	Mid-Ebb	Cloudy	IS8	13:16:00	1.0	Surface	1	1	20.80	8.00	29.20	89.6	6.80	9.4	11.8	
HKBCF	HY/2013/01	2018-03-19	Mid-Ebb	Cloudy	IS8	13:16:00	1.0	Surface	1	2	20.50	8.10	29.30	90.1	6.80	10.2	11.9	

Project	Works	Date (yyyy-mm-dd)	Tide	Weather Condition	Station	Time	Depth, m	Level	Level_Code	Replicate	Temperature, °C	pH	Salinity, ppt	DO, %	DO, mg/L	Turbidity, NTU	SS, mg/L	Site Observation
HKBCF	HY/2013/01	2018-03-19	Mid-Ebb	Cloudy	IS8	13:16:00		Middle	2	1								
HKBCF	HY/2013/01	2018-03-19	Mid-Ebb	Cloudy	IS8	13:16:00		Middle	2	2								
HKBCF	HY/2013/01	2018-03-19	Mid-Ebb	Cloudy	IS8	13:16:00	3.3	Bottom	3	1	20.50	8.00	29.20	88.7	6.70	15.5	12.3	
HKBCF	HY/2013/01	2018-03-19	Mid-Ebb	Cloudy	IS8	13:16:00	3.3	Bottom	3	2	20.20	8.10	29.30	89.2	6.80	16.7	13	
HKBCF	HY/2013/01	2018-03-19	Mid-Ebb	Cloudy	SR4(N)	13:26:00	1.0	Surface	1	1	21.00	8.00	29.10	92.7	7.00	5.1	7.5	
HKBCF	HY/2013/01	2018-03-19	Mid-Ebb	Cloudy	SR4(N)	13:26:00	1.0	Surface	1	2	20.70	8.10	29.20	93.2	7.10	5.4	7.6	
HKBCF	HY/2013/01	2018-03-19	Mid-Ebb	Cloudy	SR4(N)	13:26:00		Middle	2	1								
HKBCF	HY/2013/01	2018-03-19	Mid-Ebb	Cloudy	SR4(N)	13:26:00		Middle	2	2								
HKBCF	HY/2013/01	2018-03-19	Mid-Ebb	Cloudy	SR4(N)	13:26:00	2.2	Bottom	3	1	20.80	8.00	29.10	92.7	7.00	5.4	7.6	
HKBCF	HY/2013/01	2018-03-19	Mid-Ebb	Cloudy	SR4(N)	13:26:00	2.2	Bottom	3	2	20.60	8.10	29.20	93.2	7.10	5.7	7.2	
HKBCF	HY/2013/01	2018-03-19	Mid-Ebb	Cloudy	IS(Mf)9	13:05:00	1.0	Surface	1	1	20.80	8.00	29.10	96.0	7.20	5.5	7.7	
HKBCF	HY/2013/01	2018-03-19	Mid-Ebb	Cloudy	IS(Mf)9	13:05:00	1.0	Surface	1	2	20.50	8.10	29.20	96.5	7.30	5.7	8.8	
HKBCF	HY/2013/01	2018-03-19	Mid-Ebb	Cloudy	IS(Mf)9	13:05:00		Middle	2	1								
HKBCF	HY/2013/01	2018-03-19	Mid-Ebb	Cloudy	IS(Mf)9	13:05:00		Middle	2	2								
HKBCF	HY/2013/01	2018-03-19	Mid-Ebb	Cloudy	IS(Mf)9	13:05:00	2.1	Bottom	3	1	20.80	8.00	29.10	95.9	7.20	5.6	9.1	
HKBCF	HY/2013/01	2018-03-19	Mid-Ebb	Cloudy	IS(Mf)9	13:05:00	2.1	Bottom	3	2	20.50	8.10	29.20	96.5	7.30	6.0	9.4	
HKBCF	HY/2013/01	2018-03-19	Mid-Ebb	Cloudy	IS7	12:57:00		Surface	1	1								
HKBCF	HY/2013/01	2018-03-19	Mid-Ebb	Cloudy	IS7	12:57:00		Surface	1	2								
HKBCF	HY/2013/01	2018-03-19	Mid-Ebb	Cloudy	IS7	12:57:00	1.5	Middle	2	1	21.30	8.00	29.20	93.8	7.00	6.9	9	
HKBCF	HY/2013/01	2018-03-19	Mid-Ebb	Cloudy	IS7	12:57:00	1.5	Middle	2	2	21.00	8.10	29.30	94.2	7.10	7.0	7.9	
HKBCF	HY/2013/01	2018-03-19	Mid-Ebb	Cloudy	IS7	12:57:00		Bottom	3	1								
HKBCF	HY/2013/01	2018-03-19	Mid-Ebb	Cloudy	IS7	12:57:00		Bottom	3	2								
HKBCF	HY/2013/01	2018-03-19	Mid-Ebb	Cloudy	IS(Mf)6	12:51:00		Surface	1	1								
HKBCF	HY/2013/01	2018-03-19	Mid-Ebb	Cloudy	IS(Mf)6	12:51:00		Surface	1	2								
HKBCF	HY/2013/01	2018-03-19	Mid-Ebb	Cloudy	IS(Mf)6	12:51:00	1.4	Middle	2	1	20.90	8.00	29.30	89.9	6.80	8.7	10.3	
HKBCF	HY/2013/01	2018-03-19	Mid-Ebb	Cloudy	IS(Mf)6	12:51:00	1.4	Middle	2	2	20.50	8.10	29.40	90.4	6.80	10.3	9.3	
HKBCF	HY/2013/01	2018-03-19	Mid-Ebb	Cloudy	IS(Mf)6	12:51:00		Bottom	3	1								
HKBCF	HY/2013/01	2018-03-19	Mid-Ebb	Cloudy	IS(Mf)6	12:51:00		Bottom	3	2								
HKBCF	HY/2013/01	2018-03-19	Mid-Ebb	Cloudy	IS5	12:43:00	1.0	Surface	1	1	20.80	8.00	29.50	91.7	6.90	7.0	12.5	
HKBCF	HY/2013/01	2018-03-19	Mid-Ebb	Cloudy	IS5	12:43:00	1.0	Surface	1	2	20.50	8.10	29.60	92.2	7.00	7.0	12.6	
HKBCF	HY/2013/01	2018-03-19	Mid-Ebb	Cloudy	IS5	12:43:00	5.0	Middle	2	1	20.80	8.00	29.50	91.7	6.90	7.5	13.5	
HKBCF	HY/2013/01	2018-03-19	Mid-Ebb	Cloudy	IS5	12:43:00	5.0	Middle	2	2	20.50	8.10	29.60	92.2	7.00	7.5	14.1	
HKBCF	HY/2013/01	2018-03-19	Mid-Ebb	Cloudy	IS5	12:43:00	8.9	Bottom	3	1	20.80	8.00	29.50	92.6	7.00	7.1	12.3	
HKBCF	HY/2013/01	2018-03-19	Mid-Ebb	Cloudy	IS5	12:43:00	8.9	Bottom	3	2	20.50	8.10	29.60	93.1	7.00	7.1	13.2	
HKBCF	HY/2013/01	2018-03-19	Mid-Ebb	Cloudy	SR3(N)	12:36:00	1.0	Surface	1	1	21.20	8.00	29.40	92.0	6.90	5.2	8.1	
HKBCF	HY/2013/01	2018-03-19	Mid-Ebb	Cloudy	SR3(N)	12:36:00	1.0	Surface	1	2	20.90	8.10	29.50	92.5	7.00	5.2	8.3	
HKBCF	HY/2013/01	2018-03-19	Mid-Ebb	Cloudy	SR3(N)	12:36:00		Middle	2	1								
HKBCF	HY/2013/01	2018-03-19	Mid-Ebb	Cloudy	SR3(N)	12:36:00		Middle	2	2								
HKBCF	HY/2013/01	2018-03-19	Mid-Ebb	Cloudy	SR3(N)	12:36:00	3.3	Bottom	3	1	20.80	8.00	29.40	90.3	6.80	7.8	7.1	
HKBCF	HY/2013/01	2018-03-19	Mid-Ebb	Cloudy	SR3(N)	12:36:00	3.3	Bottom	3	2	20.40	8.10	29.50	90.9	6.90	7.8	7.8	
HKBCF	HY/2013/01	2018-03-19	Mid-Flood	Foggy	SR10A(N)	6:54:00	1.0	Surface	1	1	20.10	8.00	29.20	85.1	6.50	2.7	7.5	
HKBCF	HY/2013/01	2018-03-19	Mid-Flood	Foggy	SR10A(N)	6:54:00	1.0	Surface	1	2	19.80	8.10	29.40	85.3	6.60	2.8	6.9	
HKBCF	HY/2013/01	2018-03-19	Mid-Flood	Foggy	SR10A(N)	6:54:00	6.1	Middle	2	1	20.10	8.00	29.20	85.2	6.50	2.8	6.2	
HKBCF	HY/2013/01	2018-03-19	Mid-Flood	Foggy	SR10A(N)	6:54:00	6.1	Middle	2	2	19.80	8.10	29.40	85.3	6.60	2.7	7.6	
HKBCF	HY/2013/01	2018-03-19	Mid-Flood	Foggy	SR10A(N)	6:54:00	11.2	Bottom	3	1	20.10	8.00	29.30	85.1	6.50	2.6	6.6	
HKBCF	HY/2013/01	2018-03-19	Mid-Flood	Foggy	SR10A(N)	6:54:00	11.2	Bottom	3	2	19.80	8.00	29.40	85.2	6.50	2.8	6.8	
HKBCF	HY/2013/01	2018-03-19	Mid-Flood	Foggy	SR10B(N2)	7:02:00	1.0	Surface	1	1	19.70	8.00	30.10	84.0	6.40	3.9	7.6	
HKBCF	HY/2013/01	2018-03-19	Mid-Flood	Foggy	SR10B(N2)	7:02:00	1.0	Surface	1	2	19.30	8.10	30.30	83.9	6.50	3.6	8.2	
HKBCF	HY/2013/01	2018-03-19	Mid-Flood	Foggy	SR10B(N2)	7:02:00		Middle	2	1								
HKBCF	HY/2013/01	2018-03-19	Mid-Flood	Foggy	SR10B(N2)	7:02:00		Middle	2	2								
HKBCF	HY/2013/01	2018-03-19	Mid-Flood	Foggy	SR10B(N2)	7:02:00	4.8	Bottom	3	1	19.70	8.00	30.10	84.7	6.50	3.7	7.7	
HKBCF	HY/2013/01	2018-03-19	Mid-Flood	Foggy	SR10B(N2)	7:02:00	4.8	Bottom	3	2	19.30	8.10	30.20	84.6	6.50	3.4	7.3	
HKBCF	HY/2013/01	2018-03-19	Mid-Flood	Foggy	CSA	7:07:00	1.0	Surface	1	1	20.00	8.00	28.20	85.7	6.70	5.8	6.7	
HKBCF	HY/2013/01	2018-03-19	Mid-Flood	Foggy	CSA	7:07:00	1.0	Surface	1	2	20.00	8.10	28.20	85.9	6.70	5.9	7.1	
HKBCF	HY/2013/01	2018-03-19	Mid-Flood	Foggy	CSA	7:07:00	16.6	Middle	2	1	19.90	7.90	28.40	82.6	6.40	6.7	6.8	
HKBCF	HY/2013/01	2018-03-19	Mid-Flood	Foggy	CSA	7:07:00	16.6	Middle	2	2	19.80	8.10	28.50	82.4	6.40	6.8	6.5	
HKBCF	HY/2013/01	2018-03-19	Mid-Flood	Foggy	CSA	7:07:00	32.2	Bottom	3	1	19.70	8.00	28.80	83.2	6.50	7.9	7.7	
HKBCF	HY/2013/01	2018-03-19	Mid-Flood	Foggy	CSA	7:07:00	32.2	Bottom	3	2	19.70	8.10	28.80	83.0	6.50	7.6	8.6	
HKBCF	HY/2013/01	2018-03-19	Mid-Flood	Foggy	CS6	7:44:00	1.0	Surface	1	1	20.00	8.00	28.30	84.5	6.60	4.6	5.7	
HKBCF	HY/2013/01	2018-03-19	Mid-Flood	Foggy	CS6	7:44:00	1.0	Surface	1	2	20.00	8.10	28.30	84.5	6.60	4.7	4.8	
HKBCF	HY/2013/01	2018-03-19	Mid-Flood	Foggy	CS6	7:44:00	4.9	Middle	2	1	19.70	8.00	28.90	83.5	6.40	4.3	5	
HKBCF	HY/2013/01	2018-03-19	Mid-Flood	Foggy	CS6	7:44:00	4.9	Middle	2	2	19.70	8.10	28.90	83.4	6.40	4.2	6.3	
HKBCF	HY/2013/01	2018-03-19	Mid-Flood	Foggy	CS6	7:44:00	8.7	Bottom	3	1	19.70	8.00	28.90	84.2	6.50	5.5	7.3	
HKBCF	HY/2013/01	2018-03-19	Mid-Flood	Foggy	CS6	7:44:00	8.7	Bottom	3	2	19.70	8.10	28.90	84.0	6.50	5.7	9.2	
HKBCF	HY/2013/01	2018-03-19	Mid-Flood	Foggy	CS4	8:56:00	1.0	Surface	1	1	20.00	7.90	28.10	85.7	6.70	6.3	7.8	
HKBCF	HY/2013/01	2018-03-19	Mid-Flood	Foggy	CS4	8:56:00	1.0	Surface	1	2	20.10	7.90	28.00	85.8	6.70	6.0	7	
HKBCF	HY/2013/01	2018-03-19	Mid-Flood	Foggy	CS4	8:56:00	9.9	Middle	2	1	19.80	7.90	28.50	85.4	6.60	8.5	15.4	
HKBCF	HY/2013/01	2018-03-19	Mid-Flood	Foggy	CS4	8:56:00	9.9	Middle	2	2	19.80	7.90	28.60	85.2	6.60	8.2	14.7	
HKBCF	HY/2013/01	2018-03-19	Mid-Flood	Foggy	CS4	8:56:00	18.7	Bottom	3	1	19.80	8.00	28.70	84.8	6.60	9.3	22.9	
HKBCF	HY/2013/01	2018-03-19	Mid-Flood	Foggy	CS4	8:56:00	18.7	Bottom	3	2	19.80	8.00	28.70	84.7	6.60	9.2	21	
HKBCF	HY/2013/01	2018-03-19	Mid-Flood	Foggy	SR6	9:32:00	1.0	Surface	1	1	20.10	8.00	27.80	85.8	6.60	11.4	7.9	
HKBCF	HY/2013/01	2018-03-19	Mid-Flood	Foggy	SR6	9:32:00	1.0	Surface	1	2	20.10	8.10	27.90	85.9	6.70	11.2	7.7	
HKBCF	HY/2013/01	2018-03-19	Mid-Flood	Foggy	SR6	9:32:00		Middle	2	1								
HKBCF	HY/2013/01	2018-03-19	Mid-Flood	Foggy	SR6	9:32:00		Middle	2	2								

Project	Works	Date (yyyy-mm-dd)	Tide	Weather Condition	Station	Time	Depth, m	Level	Level_Code	Replicate	Temperature, °C	pH	Salinity, ppt	DO, %	DO, mg/L	Turbidity, NTU	SS, mg/L	Site Observation
HKBCF	HY/2013/01	2018-03-19	Mid-Flood	Foggy	SR6	9:32:00	3.5	Bottom	3	1	20.10	8.00	27.80	85.6	6.60	10.8	11.7	
HKBCF	HY/2013/01	2018-03-19	Mid-Flood	Foggy	SR6	9:32:00	3.5	Bottom	3	2	20.00	8.00	27.80	85.6	6.60	10.6	10.5	
HKBCF	HY/2013/01	2018-03-19	Mid-Flood	Foggy	CS(Mf)3(N)	9:12:00	1.0	Surface	1	1	20.30	7.90	27.80	85.3	6.70	11.6	11.2	
HKBCF	HY/2013/01	2018-03-19	Mid-Flood	Foggy	CS(Mf)3(N)	9:12:00	1.0	Surface	1	2	20.40	7.90	27.60	85.3	6.70	11.9	11.7	
HKBCF	HY/2013/01	2018-03-19	Mid-Flood	Foggy	CS(Mf)3(N)	9:12:00	3.7	Middle	2	1	20.20	7.90	27.20	85.3	6.70	12.9	13.3	
HKBCF	HY/2013/01	2018-03-19	Mid-Flood	Foggy	CS(Mf)3(N)	9:12:00	3.7	Middle	2	2	20.40	7.90	27.20	85.3	6.70	12.8	12.8	
HKBCF	HY/2013/01	2018-03-19	Mid-Flood	Foggy	CS(Mf)3(N)	9:12:00	6.4	Bottom	3	1	20.20	7.90	27.40	85.1	6.60	13.5	13.6	
HKBCF	HY/2013/01	2018-03-19	Mid-Flood	Foggy	CS(Mf)3(N)	9:12:00	6.4	Bottom	3	2	20.20	7.90	27.30	85.1	6.60	13.2	13.3	
HKBCF	HY/2013/01	2018-03-19	Mid-Flood	Foggy	SR5(N)	8:38:00	1.0	Surface	1	1	19.80	8.00	28.30	81.3	6.40	7.4	14.1	
HKBCF	HY/2013/01	2018-03-19	Mid-Flood	Foggy	SR5(N)	8:38:00	1.0	Surface	1	2	20.00	8.00	28.30	81.3	6.50	7.1	13.2	
HKBCF	HY/2013/01	2018-03-19	Mid-Flood	Foggy	SR5(N)	8:38:00	4.8	Middle	2	1	20.00	8.00	28.20	81.6	6.40	8.0	15.8	
HKBCF	HY/2013/01	2018-03-19	Mid-Flood	Foggy	SR5(N)	8:38:00	4.8	Middle	2	2	19.90	8.00	28.40	81.5	6.50	7.9	15.5	
HKBCF	HY/2013/01	2018-03-19	Mid-Flood	Foggy	SR5(N)	8:38:00	8.6	Bottom	3	1	19.90	8.00	28.60	80.5	6.40	8.3	16	
HKBCF	HY/2013/01	2018-03-19	Mid-Flood	Foggy	SR5(N)	8:38:00	8.6	Bottom	3	2	19.90	8.00	28.80	80.8	6.40	8.1	16.3	
HKBCF	HY/2013/01	2018-03-19	Mid-Flood	Foggy	IS10(N)	8:30:00	1.0	Surface	1	1	20.00	8.00	28.40	86.3	6.70	5.4	13.9	
HKBCF	HY/2013/01	2018-03-19	Mid-Flood	Foggy	IS10(N)	8:30:00	1.0	Surface	1	2	20.00	8.00	28.40	86.2	6.70	5.6	14.2	
HKBCF	HY/2013/01	2018-03-19	Mid-Flood	Foggy	IS10(N)	8:30:00	5.8	Middle	2	1	20.00	8.00	28.40	85.7	6.60	9.7	16.9	
HKBCF	HY/2013/01	2018-03-19	Mid-Flood	Foggy	IS10(N)	8:30:00	5.8	Middle	2	2	20.00	8.00	28.50	85.6	6.70	9.8	17.3	
HKBCF	HY/2013/01	2018-03-19	Mid-Flood	Foggy	IS10(N)	8:30:00	10.5	Bottom	3	1	20.00	7.90	28.40	83.5	6.50	10.3	17.2	
HKBCF	HY/2013/01	2018-03-19	Mid-Flood	Foggy	IS10(N)	8:30:00	10.5	Bottom	3	2	19.90	8.00	28.60	83.8	6.50	10.1	17.6	
HKBCF	HY/2013/01	2018-03-19	Mid-Flood	Foggy	IS(Mf)11	8:20:00	1.0	Surface	1	1	20.10	8.00	28.40	84.8	6.60	5.5	12.5	
HKBCF	HY/2013/01	2018-03-19	Mid-Flood	Foggy	IS(Mf)11	8:20:00	1.0	Surface	1	2	20.10	8.10	28.30	84.7	6.60	5.2	13.7	
HKBCF	HY/2013/01	2018-03-19	Mid-Flood	Foggy	IS(Mf)11	8:20:00	5.9	Middle	2	1	20.00	8.00	28.50	84.6	6.50	8.1	12.5	
HKBCF	HY/2013/01	2018-03-19	Mid-Flood	Foggy	IS(Mf)11	8:20:00	5.9	Middle	2	2	20.10	8.00	28.40	84.4	6.50	8.6	13.9	
HKBCF	HY/2013/01	2018-03-19	Mid-Flood	Foggy	IS(Mf)11	8:20:00	10.7	Bottom	3	1	20.00	8.00	29.00	87.1	6.70	10.3	12.3	
HKBCF	HY/2013/01	2018-03-19	Mid-Flood	Foggy	IS(Mf)11	8:20:00	10.7	Bottom	3	2	20.00	8.10	28.50	87.2	6.70	10.0	12.2	
HKBCF	HY/2013/01	2018-03-19	Mid-Flood	Foggy	CS(Mf)5	7:28:00	1.0	Surface	1	1	20.20	8.00	29.00	85.5	6.50	3.8	4.2	
HKBCF	HY/2013/01	2018-03-19	Mid-Flood	Foggy	CS(Mf)5	7:28:00	1.0	Surface	1	2	19.90	8.20	29.20	85.6	6.60	4.0	4.5	
HKBCF	HY/2013/01	2018-03-19	Mid-Flood	Foggy	CS(Mf)5	7:28:00	5.7	Middle	2	1	20.10	8.00	29.30	84.4	6.50	6.7	6.7	
HKBCF	HY/2013/01	2018-03-19	Mid-Flood	Foggy	CS(Mf)5	7:28:00	5.7	Middle	2	2	19.80	8.10	29.40	84.5	6.50	7.8	5.7	
HKBCF	HY/2013/01	2018-03-19	Mid-Flood	Foggy	CS(Mf)5	7:28:00	10.4	Bottom	3	1	20.00	8.00	29.40	84.2	6.40	13.6	9	
HKBCF	HY/2013/01	2018-03-19	Mid-Flood	Foggy	CS(Mf)5	7:28:00	10.4	Bottom	3	2	19.70	8.10	29.60	84.2	6.50	13.1	7.1	
HKBCF	HY/2013/01	2018-03-19	Mid-Flood	Foggy	SR7	8:11:00	1.0	Surface	1	1	19.90	8.00	28.50	82.3	6.40	8.0	13.2	
HKBCF	HY/2013/01	2018-03-19	Mid-Flood	Foggy	SR7	8:11:00	1.0	Surface	1	2	19.90	8.10	28.50	82.4	6.30	8.3	14.6	
HKBCF	HY/2013/01	2018-03-19	Mid-Flood	Foggy	SR7	8:11:00		Middle	2	1								
HKBCF	HY/2013/01	2018-03-19	Mid-Flood	Foggy	SR7	8:11:00		Middle	2	2								
HKBCF	HY/2013/01	2018-03-19	Mid-Flood	Foggy	SR7	8:11:00	3.6	Bottom	3	1	19.90	8.00	28.50	81.7	6.40	7.2	13.6	
HKBCF	HY/2013/01	2018-03-19	Mid-Flood	Foggy	SR7	8:11:00	3.6	Bottom	3	2	19.90	8.10	28.60	81.6	6.40	7.3	13.2	
HKBCF	HY/2013/01	2018-03-19	Mid-Flood	Foggy	IS17	7:47:00	1.0	Surface	1	1	20.30	8.00	28.80	87.4	6.70	3.6	6.2	
HKBCF	HY/2013/01	2018-03-19	Mid-Flood	Foggy	IS17	7:47:00	1.0	Surface	1	2	19.90	8.20	29.00	87.6	6.70	4.0	5.4	
HKBCF	HY/2013/01	2018-03-19	Mid-Flood	Foggy	IS17	7:47:00	4.6	Middle	2	1	20.20	8.10	29.00	87.0	6.60	4.0	6.8	
HKBCF	HY/2013/01	2018-03-19	Mid-Flood	Foggy	IS17	7:47:00	4.6	Middle	2	2	19.90	8.20	29.20	87.0	6.70	4.4	5.5	
HKBCF	HY/2013/01	2018-03-19	Mid-Flood	Foggy	IS17	7:47:00	8.1	Bottom	3	1	20.20	8.10	29.20	86.1	6.60	6.0	6.9	
HKBCF	HY/2013/01	2018-03-19	Mid-Flood	Foggy	IS17	7:47:00	8.1	Bottom	3	2	19.90	8.20	29.30	86.2	6.60	6.1	7.4	
HKBCF	HY/2013/01	2018-03-19	Mid-Flood	Foggy	IS(Mf)16	7:55:00	1.0	Surface	1	1	20.30	8.10	29.00	85.0	6.50	5.4	6.1	
HKBCF	HY/2013/01	2018-03-19	Mid-Flood	Foggy	IS(Mf)16	7:55:00	1.0	Surface	1	2	19.90	8.20	29.10	85.0	6.50	5.5	4.7	
HKBCF	HY/2013/01	2018-03-19	Mid-Flood	Foggy	IS(Mf)16	7:55:00		Middle	2	1								
HKBCF	HY/2013/01	2018-03-19	Mid-Flood	Foggy	IS(Mf)16	7:55:00		Middle	2	2								
HKBCF	HY/2013/01	2018-03-19	Mid-Flood	Foggy	IS(Mf)16	7:55:00	4.1	Bottom	3	1	20.30	8.00	29.10	84.9	6.50	7.5	4.6	
HKBCF	HY/2013/01	2018-03-19	Mid-Flood	Foggy	IS(Mf)16	7:55:00	4.1	Bottom	3	2	19.90	8.20	29.20	84.9	6.50	7.7	4.5	
HKBCF	HY/2013/01	2018-03-19	Mid-Flood	Foggy	IS8	8:16:00	1.0	Surface	1	1	20.20	8.00	29.20	83.8	6.40	8.0	10.8	
HKBCF	HY/2013/01	2018-03-19	Mid-Flood	Foggy	IS8	8:16:00	1.0	Surface	1	2	19.90	8.20	29.30	83.8	6.40	7.6	11.1	
HKBCF	HY/2013/01	2018-03-19	Mid-Flood	Foggy	IS8	8:16:00		Middle	2	1								
HKBCF	HY/2013/01	2018-03-19	Mid-Flood	Foggy	IS8	8:16:00		Middle	2	2								
HKBCF	HY/2013/01	2018-03-19	Mid-Flood	Foggy	IS8	8:16:00	2.4	Bottom	3	1	20.20	8.00	29.20	84.1	6.40	8.4	10	
HKBCF	HY/2013/01	2018-03-19	Mid-Flood	Foggy	IS8	8:16:00	2.4	Bottom	3	2	19.90	8.20	29.30	84.1	6.40	7.9	10	
HKBCF	HY/2013/01	2018-03-19	Mid-Flood	Foggy	SR4(N)	8:10:00	1.0	Surface	1	1	20.30	8.00	29.10	81.1	6.20	9.7	12	
HKBCF	HY/2013/01	2018-03-19	Mid-Flood	Foggy	SR4(N)	8:10:00	1.0	Surface	1	2	19.90	8.10	29.30	81.2	6.20	9.7	12.6	
HKBCF	HY/2013/01	2018-03-19	Mid-Flood	Foggy	SR4(N)	8:10:00		Middle	2	1								
HKBCF	HY/2013/01	2018-03-19	Mid-Flood	Foggy	SR4(N)	8:10:00		Middle	2	2								
HKBCF	HY/2013/01	2018-03-19	Mid-Flood	Foggy	SR4(N)	8:10:00	2.1	Bottom	3	1	20.20	8.00	29.10	81.6	6.20	9.8	12.5	
HKBCF	HY/2013/01	2018-03-19	Mid-Flood	Foggy	SR4(N)	8:10:00	2.1	Bottom	3	2	19.90	8.10	29.30	81.6	6.30	9.8	12.6	
HKBCF	HY/2013/01	2018-03-19	Mid-Flood	Foggy	IS(Mf)9	8:23:00		Surface	1	1								
HKBCF	HY/2013/01	2018-03-19	Mid-Flood	Foggy	IS(Mf)9	8:23:00		Surface	1	2								
HKBCF	HY/2013/01	2018-03-19	Mid-Flood	Foggy	IS(Mf)9	8:23:00	1.4	Middle	2	1	20.40	8.00	29.10	83.7	6.40	6.7	8.6	
HKBCF	HY/2013/01	2018-03-19	Mid-Flood	Foggy	IS(Mf)9	8:23:00	1.4	Middle	2	2	20.10	8.20	29.20	83.7	6.40	6.9	10.1	
HKBCF	HY/2013/01	2018-03-19	Mid-Flood	Foggy	IS(Mf)9	8:23:00		Bottom	3	1								
HKBCF	HY/2013/01	2018-03-19	Mid-Flood	Foggy	IS(Mf)9	8:23:00		Bottom	3	2								
HKBCF	HY/2013/01	2018-03-19	Mid-Flood	Foggy	IS7	8:31:00		Surface	1	1								
HKBCF	HY/2013/01	2018-03-19	Mid-Flood	Foggy	IS7	8:31:00		Surface	1	2								
HKBCF	HY/2013/01	2018-03-19	Mid-Flood	Foggy	IS7	8:31:00	1.3	Middle	2	1	20.80	8.00	29.10	83.5	6.30	8.4	16.2	
HKBCF	HY/2013/01	2018-03-19	Mid-Flood	Foggy	IS7	8:31:00	1.3	Middle	2	2	20.50	8.20	29.20	83.5	6.30	8.8	16.2	
HKBCF	HY/2013/01	2018-03-19	Mid-Flood	Foggy	IS7	8:31:00		Bottom	3	1								
HKBCF	HY/2013/01	2018-03-19	Mid-Flood	Foggy	IS7	8:31:00		Bottom	3	2								

Project	Works	Date (yyyy-mm-dd)	Tide	Weather Condition	Station	Time	Depth, m	Level	Level_Code	Replicate	Temperature, °C	pH	Salinity, ppt	DO, %	DO, mg/L	Turbidity, NTU	SS, mg/L	Site Observation
HKBCF	HY/2013/01	2018-03-19	Mid-Flood	Foggy	IS(Mf)6	8:38:00		Surface	1	1								
HKBCF	HY/2013/01	2018-03-19	Mid-Flood	Foggy	IS(Mf)6	8:38:00		Surface	1	2								
HKBCF	HY/2013/01	2018-03-19	Mid-Flood	Foggy	IS(Mf)6	8:38:00	1.3	Middle	2	1	20.70	8.00	29.20	83.1	6.30	10.8	11.1	
HKBCF	HY/2013/01	2018-03-19	Mid-Flood	Foggy	IS(Mf)6	8:38:00	1.3	Middle	2	2	20.40	8.10	29.40	83.0	6.30	9.6	9.9	
HKBCF	HY/2013/01	2018-03-19	Mid-Flood	Foggy	IS(Mf)6	8:38:00		Bottom	3	1								
HKBCF	HY/2013/01	2018-03-19	Mid-Flood	Foggy	IS(Mf)6	8:38:00		Bottom	3	2								
HKBCF	HY/2013/01	2018-03-19	Mid-Flood	Foggy	IS5	8:51:00	1.0	Surface	1	1	20.60	8.00	29.20	80.9	6.10	7.7	11.3	
HKBCF	HY/2013/01	2018-03-19	Mid-Flood	Foggy	IS5	8:51:00	1.0	Surface	1	2	20.30	8.10	29.30	81.1	6.20	8.4	10.8	
HKBCF	HY/2013/01	2018-03-19	Mid-Flood	Foggy	IS5	8:51:00	4.2	Middle	2	1	20.60	8.00	29.30	80.9	6.10	8.3	10.9	
HKBCF	HY/2013/01	2018-03-19	Mid-Flood	Foggy	IS5	8:51:00	4.2	Middle	2	2	20.30	8.10	29.40	80.9	6.20	8.7	9.8	
HKBCF	HY/2013/01	2018-03-19	Mid-Flood	Foggy	IS5	8:51:00	7.3	Bottom	3	1	20.60	8.00	29.30	81.2	6.10	8.9	11.2	
HKBCF	HY/2013/01	2018-03-19	Mid-Flood	Foggy	IS5	8:51:00	7.3	Bottom	3	2	20.30	8.10	29.50	81.2	6.20	9.2	11.9	
HKBCF	HY/2013/01	2018-03-19	Mid-Flood	Foggy	SR3(N)	8:57:00	1.0	Surface	1	1	20.60	8.00	29.20	82.2	6.20	8.1	11	
HKBCF	HY/2013/01	2018-03-19	Mid-Flood	Foggy	SR3(N)	8:57:00	1.0	Surface	1	2	20.30	8.10	29.40	82.2	6.30	8.5	11.7	
HKBCF	HY/2013/01	2018-03-19	Mid-Flood	Foggy	SR3(N)	8:57:00		Middle	2	1								
HKBCF	HY/2013/01	2018-03-19	Mid-Flood	Foggy	SR3(N)	8:57:00		Middle	2	2								
HKBCF	HY/2013/01	2018-03-19	Mid-Flood	Foggy	SR3(N)	8:57:00	2.2	Bottom	3	1	20.60	8.00	29.20	82.8	6.30	8.5	10.7	
HKBCF	HY/2013/01	2018-03-19	Mid-Flood	Foggy	SR3(N)	8:57:00	2.2	Bottom	3	2	20.30	8.20	29.40	82.7	6.30	8.6	11	
HKBCF	HY/2013/01	2018-03-21	Mid-Ebb	Fine	SR10A(N)	15:40:00	1.0	Surface	1	1	20.40	8.00	30.00	95.3	7.20	1.8	11.4	
HKBCF	HY/2013/01	2018-03-21	Mid-Ebb	Fine	SR10A(N)	15:40:00	1.0	Surface	1	2	20.10	8.10	30.00	95.7	7.30	1.8	11.4	
HKBCF	HY/2013/01	2018-03-21	Mid-Ebb	Fine	SR10A(N)	15:40:00	6.4	Middle	2	1	19.90	8.00	30.50	93.8	7.10	1.9	11	
HKBCF	HY/2013/01	2018-03-21	Mid-Ebb	Fine	SR10A(N)	15:40:00	6.4	Middle	2	2	19.60	8.10	30.60	94.1	7.20	1.9	10.1	
HKBCF	HY/2013/01	2018-03-21	Mid-Ebb	Fine	SR10A(N)	15:40:00	11.8	Bottom	3	1	19.80	8.00	30.60	94.2	7.20	2.0	9.7	
HKBCF	HY/2013/01	2018-03-21	Mid-Ebb	Fine	SR10A(N)	15:40:00	11.8	Bottom	3	2	19.70	8.00	30.50	95.9	7.30	2.0	9.6	
HKBCF	HY/2013/01	2018-03-21	Mid-Ebb	Fine	SR10B(N2)	14:35:00	1.0	Surface	1	1	19.80	8.00	30.60	93.0	7.10	2.7	4.5	
HKBCF	HY/2013/01	2018-03-21	Mid-Ebb	Fine	SR10B(N2)	14:35:00	1.0	Surface	1	2	19.50	8.10	30.70	93.2	7.10	2.7	3.8	
HKBCF	HY/2013/01	2018-03-21	Mid-Ebb	Fine	SR10B(N2)	14:35:00	3.2	Middle	2	1	19.80	8.00	30.60	93.6	7.10	2.5	6.4	
HKBCF	HY/2013/01	2018-03-21	Mid-Ebb	Fine	SR10B(N2)	14:35:00	3.2	Middle	2	2	19.50	8.10	30.70	93.8	7.20	2.5	6.3	
HKBCF	HY/2013/01	2018-03-21	Mid-Ebb	Fine	SR10B(N2)	14:35:00	5.3	Bottom	3	1	19.80	8.00	30.60	95.0	7.20	2.5	6.6	
HKBCF	HY/2013/01	2018-03-21	Mid-Ebb	Fine	SR10B(N2)	14:35:00	5.3	Bottom	3	2	19.50	8.00	30.70	96.9	7.40	2.5	6.3	
HKBCF	HY/2013/01	2018-03-21	Mid-Ebb	Fine	CSA	15:19:00	1.0	Surface	1	1	20.30	8.00	29.20	103.0	7.80	3.4	6.1	
HKBCF	HY/2013/01	2018-03-21	Mid-Ebb	Fine	CSA	15:19:00	1.0	Surface	1	2	20.30	8.00	29.20	103.2	7.90	3.5	5.4	
HKBCF	HY/2013/01	2018-03-21	Mid-Ebb	Fine	CSA	15:19:00	16.7	Middle	2	1	19.20	8.00	30.90	99.6	7.70	2.6	8.8	
HKBCF	HY/2013/01	2018-03-21	Mid-Ebb	Fine	CSA	15:19:00	16.7	Middle	2	2	19.20	8.00	30.90	99.9	7.70	2.6	7.6	
HKBCF	HY/2013/01	2018-03-21	Mid-Ebb	Fine	CSA	15:19:00	32.4	Bottom	3	1	19.20	8.00	31.00	99.6	7.70	2.8	9.7	
HKBCF	HY/2013/01	2018-03-21	Mid-Ebb	Fine	CSA	15:19:00	32.4	Bottom	3	2	19.20	8.00	30.90	99.9	7.70	2.8	8	
HKBCF	HY/2013/01	2018-03-21	Mid-Ebb	Fine	CS6	15:11:00	1.0	Surface	1	1	19.90	8.00	29.60	100.3	7.70	2.6	7.6	
HKBCF	HY/2013/01	2018-03-21	Mid-Ebb	Fine	CS6	15:11:00	1.0	Surface	1	2	19.90	8.00	29.60	100.7	7.70	2.7	6	
HKBCF	HY/2013/01	2018-03-21	Mid-Ebb	Fine	CS6	15:11:00	4.9	Middle	2	1	19.60	8.00	30.30	100.9	7.70	2.2	6.6	
HKBCF	HY/2013/01	2018-03-21	Mid-Ebb	Fine	CS6	15:11:00	4.9	Middle	2	2	19.60	8.00	30.30	101.2	7.80	2.1	6.1	
HKBCF	HY/2013/01	2018-03-21	Mid-Ebb	Fine	CS6	15:11:00	8.8	Bottom	3	1	19.40	8.00	30.70	100.0	7.70	2.1	7.8	
HKBCF	HY/2013/01	2018-03-21	Mid-Ebb	Fine	CS6	15:11:00	8.8	Bottom	3	2	19.40	8.00	30.70	100.3	7.70	2.1	8.2	
HKBCF	HY/2013/01	2018-03-21	Mid-Ebb	Fine	CS4	14:18:00	1.0	Surface	1	1	20.10	8.10	28.40	103.3	7.90	5.9	8.7	
HKBCF	HY/2013/01	2018-03-21	Mid-Ebb	Fine	CS4	14:18:00	1.0	Surface	1	2	20.10	8.10	28.40	103.4	7.90	5.9	8.3	
HKBCF	HY/2013/01	2018-03-21	Mid-Ebb	Fine	CS4	14:18:00	8.1	Middle	2	1	19.70	8.00	29.50	96.1	7.40	5.9	19.6	
HKBCF	HY/2013/01	2018-03-21	Mid-Ebb	Fine	CS4	14:18:00	8.1	Middle	2	2	19.70	8.00	29.50	96.4	7.40	6.1	18.5	
HKBCF	HY/2013/01	2018-03-21	Mid-Ebb	Fine	CS4	14:18:00	15.1	Bottom	3	1	19.50	8.00	30.00	95.6	7.30	5.4	20.1	
HKBCF	HY/2013/01	2018-03-21	Mid-Ebb	Fine	CS4	14:18:00	15.1	Bottom	3	2	19.60	8.00	30.00	96.1	7.40	5.6	20.3	
HKBCF	HY/2013/01	2018-03-21	Mid-Ebb	Fine	SR6	13:45:00	1.0	Surface	1	1	19.50	8.10	30.30	107.9	8.30	7.0	14.3	
HKBCF	HY/2013/01	2018-03-21	Mid-Ebb	Fine	SR6	13:45:00	1.0	Surface	1	2	19.50	8.10	30.30	108.2	8.30	7.1	14.1	
HKBCF	HY/2013/01	2018-03-21	Mid-Ebb	Fine	SR6	13:45:00		Middle	2	1								
HKBCF	HY/2013/01	2018-03-21	Mid-Ebb	Fine	SR6	13:45:00		Middle	2	2								
HKBCF	HY/2013/01	2018-03-21	Mid-Ebb	Fine	SR6	13:45:00	3.7	Bottom	3	1	19.50	8.10	30.30	107.5	8.30	9.1	15.9	
HKBCF	HY/2013/01	2018-03-21	Mid-Ebb	Fine	SR6	13:45:00	3.7	Bottom	3	2	19.50	8.10	30.30	107.8	8.30	9.1	16.3	
HKBCF	HY/2013/01	2018-03-21	Mid-Ebb	Fine	CS(Mf)3(N)	14:00:00	1.0	Surface	1	1	20.10	8.00	28.60	105.2	8.10	6.9	10.6	
HKBCF	HY/2013/01	2018-03-21	Mid-Ebb	Fine	CS(Mf)3(N)	14:00:00	1.0	Surface	1	2	20.10	8.00	28.50	105.5	8.10	6.6	10.9	
HKBCF	HY/2013/01	2018-03-21	Mid-Ebb	Fine	CS(Mf)3(N)	14:00:00	3.6	Middle	2	1	19.90	8.00	29.00	106.2	8.20	7.2	10.3	
HKBCF	HY/2013/01	2018-03-21	Mid-Ebb	Fine	CS(Mf)3(N)	14:00:00	3.6	Middle	2	2	19.90	8.00	29.00	106.6	8.20	7.1	10.9	
HKBCF	HY/2013/01	2018-03-21	Mid-Ebb	Fine	CS(Mf)3(N)	14:00:00	6.2	Bottom	3	1	19.70	8.00	29.50	107.4	8.30	10.7	13.7	
HKBCF	HY/2013/01	2018-03-21	Mid-Ebb	Fine	CS(Mf)3(N)	14:00:00	6.2	Bottom	3	2	19.70	8.00	29.50	107.7	8.30	10.4	13.4	
HKBCF	HY/2013/01	2018-03-21	Mid-Ebb	Fine	SR5(N)	14:34:00	1.0	Surface	1	1	20.20	8.10	28.30	102.8	7.90	6.6	8.8	
HKBCF	HY/2013/01	2018-03-21	Mid-Ebb	Fine	SR5(N)	14:34:00	1.0	Surface	1	2	20.30	8.10	28.30	102.9	7.90	6.5	8.5	
HKBCF	HY/2013/01	2018-03-21	Mid-Ebb	Fine	SR5(N)	14:34:00	4.9	Middle	2	1	20.20	8.00	28.60	100.2	7.70	5.4	11	
HKBCF	HY/2013/01	2018-03-21	Mid-Ebb	Fine	SR5(N)	14:34:00	4.9	Middle	2	2	20.20	8.00	28.60	100.4	7.70	5.5	11.8	
HKBCF	HY/2013/01	2018-03-21	Mid-Ebb	Fine	SR5(N)	14:34:00	8.7	Bottom	3	1	19.90	8.00	29.20	96.5	7.40	5.6	9.9	
HKBCF	HY/2013/01	2018-03-21	Mid-Ebb	Fine	SR5(N)	14:34:00	8.7	Bottom	3	2	19.90	8.00	29.20	97.0	7.50	5.4	11.2	
HKBCF	HY/2013/01	2018-03-21	Mid-Ebb	Fine	IS10(N)	14:39:00	1.0	Surface	1	1	20.20	8.10	28.20	102.2	7.80	4.2	9.4	
HKBCF	HY/2013/01	2018-03-21	Mid-Ebb	Fine	IS10(N)	14:39:00	1.0	Surface	1	2	20.20	8.10	28.20	102.2	7.80	4.2	10.7	
HKBCF	HY/2013/01	2018-03-21	Mid-Ebb	Fine	IS10(N)	14:39:00	5.8	Middle	2	1	20.00	8.00	28.60	98.7	7.60	5.8	11.7	
HKBCF	HY/2013/01	2018-03-21	Mid-Ebb	Fine	IS10(N)	14:39:00	5.8	Middle	2	2	20.00	8.00	28.60	99.0	7.60	5.6	10.8	
HKBCF	HY/2013/01	2018-03-21	Mid-Ebb	Fine	IS10(N)	14:39:00	10.6	Bottom	3	1	20.00	8.00	29.00	98.1	7.50	5.2	10.6	
HKBCF	HY/2013/01	2018-03-21	Mid-Ebb	Fine	IS10(N)	14:39:00	10.6	Bottom	3	2	20.00	8.00	29.00	98.6	7.60	5.0	11.6	
HKBCF	HY/2013/01	2018-03-21	Mid-Ebb	Fine	IS(Mf)11	14:44:00	1.0	Surface	1	1	20.20	8.10	28.30	101.6	7.80	5.8	12.2	
HKBCF	HY/2013/01	2018-03-21	Mid-Ebb	Fine	IS(Mf)11	14:44:00	1.0	Surface	1	2	20.20	8.10	28.30	101.6	7.80	5.7	12.2	

Project	Works	Date (yyyy-mm-dd)	Tide	Weather Condition	Station	Time	Depth, m	Level	Level_Code	Replicate	Temperature, °C	pH	Salinity, ppt	DO, %	DO, mg/L	Turbidity, NTU	SS, mg/L	Site Observation
HKBCF	HY/2013/01	2018-03-21	Mid-Ebb	Fine	IS(Mf)11	14:44:00	5.9	Middle	2	1	20.00	8.00	28.90	97.6	7.50	5.5	11.3	
HKBCF	HY/2013/01	2018-03-21	Mid-Ebb	Fine	IS(Mf)11	14:44:00	5.9	Middle	2	2	20.00	8.00	28.90	97.9	7.50	5.5	12.8	
HKBCF	HY/2013/01	2018-03-21	Mid-Ebb	Fine	IS(Mf)11	14:44:00	10.7	Bottom	3	1	19.60	8.00	30.00	95.3	7.30	4.1	11.1	
HKBCF	HY/2013/01	2018-03-21	Mid-Ebb	Fine	IS(Mf)11	14:44:00	10.7	Bottom	3	2	19.60	8.00	29.90	95.9	7.40	4.2	12.6	
HKBCF	HY/2013/01	2018-03-21	Mid-Ebb	Fine	CS(Mf)5	15:02:00	1.0	Surface	1	1	20.40	8.00	29.40	94.1	7.10	2.8	8.9	
HKBCF	HY/2013/01	2018-03-21	Mid-Ebb	Fine	CS(Mf)5	15:02:00	1.0	Surface	1	2	20.10	8.10	29.50	94.4	7.20	2.8	9.3	
HKBCF	HY/2013/01	2018-03-21	Mid-Ebb	Fine	CS(Mf)5	15:02:00	6.1	Middle	2	1	20.00	8.00	30.00	92.6	7.10	2.4	7.9	
HKBCF	HY/2013/01	2018-03-21	Mid-Ebb	Fine	CS(Mf)5	15:02:00	6.1	Middle	2	2	19.70	8.10	30.10	92.7	7.10	2.4	8.9	
HKBCF	HY/2013/01	2018-03-21	Mid-Ebb	Fine	CS(Mf)5	15:02:00	11.1	Bottom	3	1	19.80	8.00	30.20	93.4	7.10	3.5	14.3	
HKBCF	HY/2013/01	2018-03-21	Mid-Ebb	Fine	CS(Mf)5	15:02:00	11.1	Bottom	3	2	19.60	8.10	30.30	92.0	7.10	3.5	14.8	
HKBCF	HY/2013/01	2018-03-21	Mid-Ebb	Fine	SR7	14:53:00	1.0	Surface	1	1	20.30	8.00	28.90	100.0	7.60	4.5	7.8	
HKBCF	HY/2013/01	2018-03-21	Mid-Ebb	Fine	SR7	14:53:00	1.0	Surface	1	2	20.30	8.00	28.90	100.2	7.70	4.5	7.9	
HKBCF	HY/2013/01	2018-03-21	Mid-Ebb	Fine	SR7	14:53:00		Middle	2	1								
HKBCF	HY/2013/01	2018-03-21	Mid-Ebb	Fine	SR7	14:53:00		Middle	2	2								
HKBCF	HY/2013/01	2018-03-21	Mid-Ebb	Fine	SR7	14:53:00	3.4	Bottom	3	1	20.10	8.00	29.00	99.1	7.60	5.6	12.3	
HKBCF	HY/2013/01	2018-03-21	Mid-Ebb	Fine	SR7	14:53:00	3.4	Bottom	3	2	20.10	8.00	29.00	99.7	7.60	5.7	11.4	
HKBCF	HY/2013/01	2018-03-21	Mid-Ebb	Fine	IS17	14:46:00	1.0	Surface	1	1	20.00	8.00	29.60	88.7	6.80	10.2	11.1	
HKBCF	HY/2013/01	2018-03-21	Mid-Ebb	Fine	IS17	14:46:00	1.0	Surface	1	2	19.70	8.10	29.70	89.1	6.80	10.2	11.7	
HKBCF	HY/2013/01	2018-03-21	Mid-Ebb	Fine	IS17	14:46:00	5.6	Middle	2	1	19.90	8.00	29.80	89.5	6.80	9.3	13.9	
HKBCF	HY/2013/01	2018-03-21	Mid-Ebb	Fine	IS17	14:46:00	5.6	Middle	2	2	19.60	8.10	29.90	89.7	6.90	9.3	14.6	
HKBCF	HY/2013/01	2018-03-21	Mid-Ebb	Fine	IS17	14:46:00	10.2	Bottom	3	1	19.80	8.00	30.10	89.8	6.90	6.4	14.3	
HKBCF	HY/2013/01	2018-03-21	Mid-Ebb	Fine	IS17	14:46:00	10.2	Bottom	3	2	19.60	8.10	30.10	90.0	6.90	6.4	14.7	
HKBCF	HY/2013/01	2018-03-21	Mid-Ebb	Fine	IS(Mf)16	14:39:00	1.0	Surface	1	1	20.30	8.00	28.90	92.2	7.00	6.1	9.8	
HKBCF	HY/2013/01	2018-03-21	Mid-Ebb	Fine	IS(Mf)16	14:39:00	1.0	Surface	1	2	20.00	8.10	29.00	92.5	7.10	6.1	10.6	
HKBCF	HY/2013/01	2018-03-21	Mid-Ebb	Fine	IS(Mf)16	14:39:00		Middle	2	1								
HKBCF	HY/2013/01	2018-03-21	Mid-Ebb	Fine	IS(Mf)16	14:39:00		Middle	2	2								
HKBCF	HY/2013/01	2018-03-21	Mid-Ebb	Fine	IS(Mf)16	14:39:00	4.8	Bottom	3	1	20.00	8.00	29.60	91.3	7.00	6.4	12	
HKBCF	HY/2013/01	2018-03-21	Mid-Ebb	Fine	IS(Mf)16	14:39:00	4.8	Bottom	3	2	19.70	8.10	29.80	91.4	7.00	6.4	12.5	
HKBCF	HY/2013/01	2018-03-21	Mid-Ebb	Fine	IS8	14:19:00	1.0	Surface	1	1	20.60	8.00	28.70	92.9	7.10	7.4	11.5	
HKBCF	HY/2013/01	2018-03-21	Mid-Ebb	Fine	IS8	14:19:00	1.0	Surface	1	2	20.30	8.10	28.80	93.0	7.10	7.7	12.3	
HKBCF	HY/2013/01	2018-03-21	Mid-Ebb	Fine	IS8	14:19:00		Middle	2	1								
HKBCF	HY/2013/01	2018-03-21	Mid-Ebb	Fine	IS8	14:19:00		Middle	2	2								
HKBCF	HY/2013/01	2018-03-21	Mid-Ebb	Fine	IS8	14:19:00	3.3	Bottom	3	1	20.40	8.00	28.60	92.7	7.10	9.5	15.8	
HKBCF	HY/2013/01	2018-03-21	Mid-Ebb	Fine	IS8	14:19:00	3.3	Bottom	3	2	20.00	8.00	28.70	93.2	7.20	9.8	16.5	
HKBCF	HY/2013/01	2018-03-21	Mid-Ebb	Fine	SR4(N)	14:24:00	1.0	Surface	1	1	20.50	8.00	28.60	92.6	7.10	7.3	15.2	
HKBCF	HY/2013/01	2018-03-21	Mid-Ebb	Fine	SR4(N)	14:24:00	1.0	Surface	1	2	20.20	8.00	28.70	92.4	7.10	7.3	14.8	
HKBCF	HY/2013/01	2018-03-21	Mid-Ebb	Fine	SR4(N)	14:24:00		Middle	2	1								
HKBCF	HY/2013/01	2018-03-21	Mid-Ebb	Fine	SR4(N)	14:24:00		Middle	2	2								
HKBCF	HY/2013/01	2018-03-21	Mid-Ebb	Fine	SR4(N)	14:24:00	2.2	Bottom	3	1	20.50	7.90	28.60	93.6	7.10	7.7	15.4	
HKBCF	HY/2013/01	2018-03-21	Mid-Ebb	Fine	SR4(N)	14:24:00	2.2	Bottom	3	2	20.20	8.00	28.70	93.4	7.20	7.7	14.3	
HKBCF	HY/2013/01	2018-03-21	Mid-Ebb	Fine	IS(Mf)9	14:13:00	1.0	Surface	1	1	20.70	8.00	28.70	93.9	7.10	9.8	14.7	
HKBCF	HY/2013/01	2018-03-21	Mid-Ebb	Fine	IS(Mf)9	14:13:00	1.0	Surface	1	2	20.30	8.00	28.80	93.6	7.10	9.4	14.9	
HKBCF	HY/2013/01	2018-03-21	Mid-Ebb	Fine	IS(Mf)9	14:13:00		Middle	2	1								
HKBCF	HY/2013/01	2018-03-21	Mid-Ebb	Fine	IS(Mf)9	14:13:00		Middle	2	2								
HKBCF	HY/2013/01	2018-03-21	Mid-Ebb	Fine	IS(Mf)9	14:13:00	2.1	Bottom	3	1	20.50	7.90	28.80	93.8	7.10	11.9	15.7	
HKBCF	HY/2013/01	2018-03-21	Mid-Ebb	Fine	IS(Mf)9	14:13:00	2.1	Bottom	3	2	20.20	8.00	28.90	93.3	7.10	11.9	16.3	
HKBCF	HY/2013/01	2018-03-21	Mid-Ebb	Fine	IS7	14:07:00		Surface	1	1								
HKBCF	HY/2013/01	2018-03-21	Mid-Ebb	Fine	IS7	14:07:00		Surface	1	2								
HKBCF	HY/2013/01	2018-03-21	Mid-Ebb	Fine	IS7	14:07:00	1.5	Middle	2	1	20.80	8.00	28.80	98.1	7.40	11.8	13.7	
HKBCF	HY/2013/01	2018-03-21	Mid-Ebb	Fine	IS7	14:07:00	1.5	Middle	2	2	20.50	8.00	28.80	96.7	7.40	11.8	12.5	
HKBCF	HY/2013/01	2018-03-21	Mid-Ebb	Fine	IS7	14:07:00		Bottom	3	1								
HKBCF	HY/2013/01	2018-03-21	Mid-Ebb	Fine	IS7	14:07:00		Bottom	3	2								
HKBCF	HY/2013/01	2018-03-21	Mid-Ebb	Fine	IS(Mf)6	14:00:00		Surface	1	1								
HKBCF	HY/2013/01	2018-03-21	Mid-Ebb	Fine	IS(Mf)6	14:00:00		Surface	1	2								
HKBCF	HY/2013/01	2018-03-21	Mid-Ebb	Fine	IS(Mf)6	14:00:00	1.4	Middle	2	1	20.80	7.90	29.10	90.0	6.80	9.7	15.8	
HKBCF	HY/2013/01	2018-03-21	Mid-Ebb	Fine	IS(Mf)6	14:00:00	1.4	Middle	2	2	20.50	8.00	29.20	90.1	6.80	10.1	16.3	
HKBCF	HY/2013/01	2018-03-21	Mid-Ebb	Fine	IS(Mf)6	14:00:00		Bottom	3	1								
HKBCF	HY/2013/01	2018-03-21	Mid-Ebb	Fine	IS(Mf)6	14:00:00		Bottom	3	2								
HKBCF	HY/2013/01	2018-03-21	Mid-Ebb	Fine	IS5	13:53:00	1.0	Surface	1	1	20.60	7.90	29.30	87.2	6.60	8.9	17.3	
HKBCF	HY/2013/01	2018-03-21	Mid-Ebb	Fine	IS5	13:53:00	1.0	Surface	1	2	20.30	8.00	29.40	87.7	6.70	8.7	16	
HKBCF	HY/2013/01	2018-03-21	Mid-Ebb	Fine	IS5	13:53:00	4.8	Middle	2	1	20.50	7.90	29.30	86.7	6.60	10.5	18.2	
HKBCF	HY/2013/01	2018-03-21	Mid-Ebb	Fine	IS5	13:53:00	4.8	Middle	2	2	20.20	8.00	29.40	87.0	6.60	10.1	18.2	
HKBCF	HY/2013/01	2018-03-21	Mid-Ebb	Fine	IS5	13:53:00	8.6	Bottom	3	1	20.40	7.90	29.30	87.1	6.60	12.5	18.8	
HKBCF	HY/2013/01	2018-03-21	Mid-Ebb	Fine	IS5	13:53:00	8.6	Bottom	3	2	20.10	8.00	29.40	87.3	6.70	12.1	18.3	
HKBCF	HY/2013/01	2018-03-21	Mid-Ebb	Fine	SR3(N)	13:45:00	1.0	Surface	1	1	20.20	8.00	29.40	87.4	6.70	8.6	17.8	
HKBCF	HY/2013/01	2018-03-21	Mid-Ebb	Fine	SR3(N)	13:45:00	1.0	Surface	1	2	20.10	8.00	29.40	87.4	6.70	8.8	17.4	
HKBCF	HY/2013/01	2018-03-21	Mid-Ebb	Fine	SR3(N)	13:45:00		Middle	2	1								
HKBCF	HY/2013/01	2018-03-21	Mid-Ebb	Fine	SR3(N)	13:45:00		Middle	2	2								
HKBCF	HY/2013/01	2018-03-21	Mid-Ebb	Fine	SR3(N)	13:45:00	3.2	Bottom	3	1	20.20	8.00	29.40	87.4	6.70	8.7	17.1	
HKBCF	HY/2013/01	2018-03-21	Mid-Ebb	Fine	SR3(N)	13:45:00	3.2	Bottom	3	2	20.10	8.00	29.40	87.8	6.70	8.7	18.1	
HKBCF	HY/2013/01	2018-03-21	Mid-Flood	Fine	SR10A(N)	7:44:00	1.0	Surface	1	1	19.50	8.10	29.50	91.5	7.10	2.7	9.2	
HKBCF	HY/2013/01	2018-03-21	Mid-Flood	Fine	SR10A(N)	7:44:00	1.0	Surface	1	2	19.70	8.00	30.20	90.3	6.90	2.7	9.2	
HKBCF	HY/2013/01	2018-03-21	Mid-Flood	Fine	SR10A(N)	7:44:00	6.2	Middle	2	1	19.50	8.10	30.00	91.7	7.10	3.3	8.7	
HKBCF	HY/2013/01	2018-03-21	Mid-Flood	Fine	SR10A(N)	7:44:00	6.2	Middle	2	2	19.70	8.00	30.20	89.9	6.90	3.3	9.8	

Project	Works	Date (yyyy-mm-dd)	Tide	Weather Condition	Station	Time	Depth, m	Level	Level_Code	Replicate	Temperature, °C	pH	Salinity, ppt	DO, %	DO, mg/L	Turbidity, NTU	SS, mg/L	Site Observation
HKBCF	HY/2013/01	2018-03-21	Mid-Flood	Fine	SR10A(N)	7:44:00	11.3	Bottom	3	1	19.40	8.10	30.10	93.2	7.20	3.6	9.2	
HKBCF	HY/2013/01	2018-03-21	Mid-Flood	Fine	SR10A(N)	7:44:00	11.3	Bottom	3	2	19.70	8.00	30.30	89.8	6.90	3.6	8.3	
HKBCF	HY/2013/01	2018-03-21	Mid-Flood	Fine	SR10B(N2)	7:56:00	1.0	Surface	1	1	19.40	8.00	30.80	91.6	7.00	3.4	5.9	
HKBCF	HY/2013/01	2018-03-21	Mid-Flood	Fine	SR10B(N2)	7:56:00	1.0	Surface	1	2	19.20	8.10	30.80	92.0	7.10	3.4	6.5	
HKBCF	HY/2013/01	2018-03-21	Mid-Flood	Fine	SR10B(N2)	7:56:00		Middle	2	1								
HKBCF	HY/2013/01	2018-03-21	Mid-Flood	Fine	SR10B(N2)	7:56:00		Middle	2	2								
HKBCF	HY/2013/01	2018-03-21	Mid-Flood	Fine	SR10B(N2)	7:56:00	4.5	Bottom	3	1	19.40	8.00	30.70	92.2	7.10	3.4	8.9	
HKBCF	HY/2013/01	2018-03-21	Mid-Flood	Fine	SR10B(N2)	7:56:00	4.5	Bottom	3	2	19.20	8.10	30.80	92.6	7.10	3.4	7.7	
HKBCF	HY/2013/01	2018-03-21	Mid-Flood	Fine	CSA	7:58:00	1.0	Surface	1	1	19.80	8.10	28.50	93.9	7.20	3.9	8.3	
HKBCF	HY/2013/01	2018-03-21	Mid-Flood	Fine	CSA	7:58:00	1.0	Surface	1	2	19.80	8.00	28.50	95.0	7.30	4.0	7.4	
HKBCF	HY/2013/01	2018-03-21	Mid-Flood	Fine	CSA	7:58:00	16.8	Middle	2	1	19.80	8.10	28.70	93.2	7.20	3.9	8.2	
HKBCF	HY/2013/01	2018-03-21	Mid-Flood	Fine	CSA	7:58:00	16.8	Middle	2	2	19.80	8.00	28.60	94.2	7.30	4.0	9.7	
HKBCF	HY/2013/01	2018-03-21	Mid-Flood	Fine	CSA	7:58:00	32.5	Bottom	3	1	19.80	8.00	28.80	92.9	7.20	3.5	11.6	
HKBCF	HY/2013/01	2018-03-21	Mid-Flood	Fine	CSA	7:58:00	32.5	Bottom	3	2	19.80	8.10	28.70	93.9	7.20	3.7	10.6	
HKBCF	HY/2013/01	2018-03-21	Mid-Flood	Fine	CS6	8:16:00	1.0	Surface	1	1	19.90	8.00	28.60	93.3	7.20	3.8	8.9	
HKBCF	HY/2013/01	2018-03-21	Mid-Flood	Fine	CS6	8:16:00	1.0	Surface	1	2	19.90	8.00	28.60	94.5	7.30	3.9	9.3	
HKBCF	HY/2013/01	2018-03-21	Mid-Flood	Fine	CS6	8:16:00	4.9	Middle	2	1	19.90	8.00	28.90	92.7	7.10	3.1	11.5	
HKBCF	HY/2013/01	2018-03-21	Mid-Flood	Fine	CS6	8:16:00	4.9	Middle	2	2	19.90	8.00	28.90	93.9	7.20	3.5	10.7	
HKBCF	HY/2013/01	2018-03-21	Mid-Flood	Fine	CS6	8:16:00	8.7	Bottom	3	1	19.60	8.00	29.90	91.4	7.00	5.4	11.5	
HKBCF	HY/2013/01	2018-03-21	Mid-Flood	Fine	CS6	8:16:00	8.7	Bottom	3	2	19.60	8.00	29.90	92.7	7.10	5.4	10.1	
HKBCF	HY/2013/01	2018-03-21	Mid-Flood	Fine	CS4	9:15:00	1.0	Surface	1	1	19.90	8.10	28.20	93.8	7.20	8.2	7.5	
HKBCF	HY/2013/01	2018-03-21	Mid-Flood	Fine	CS4	9:15:00	1.0	Surface	1	2	20.00	8.10	28.20	94.9	7.30	8.1	8.1	
HKBCF	HY/2013/01	2018-03-21	Mid-Flood	Fine	CS4	9:15:00	7.9	Middle	2	1	19.90	8.10	28.30	93.1	7.20	8.2	18.3	
HKBCF	HY/2013/01	2018-03-21	Mid-Flood	Fine	CS4	9:15:00	7.9	Middle	2	2	19.90	8.10	28.30	94.2	7.30	8.6	17.1	
HKBCF	HY/2013/01	2018-03-21	Mid-Flood	Fine	CS4	9:15:00	14.8	Bottom	3	1	19.80	8.00	29.50	90.1	6.90	16.1	27.7	
HKBCF	HY/2013/01	2018-03-21	Mid-Flood	Fine	CS4	9:15:00	14.8	Bottom	3	2	19.80	8.00	29.40	91.3	7.00	16.0	26.1	
HKBCF	HY/2013/01	2018-03-21	Mid-Flood	Fine	SR6	9:44:00	1.0	Surface	1	1	19.80	8.00	28.00	93.8	7.30	12.1	20.4	
HKBCF	HY/2013/01	2018-03-21	Mid-Flood	Fine	SR6	9:44:00	1.0	Surface	1	2	19.90	8.00	27.90	95.1	7.40	12.5	20.9	
HKBCF	HY/2013/01	2018-03-21	Mid-Flood	Fine	SR6	9:44:00		Middle	2	1								
HKBCF	HY/2013/01	2018-03-21	Mid-Flood	Fine	SR6	9:44:00		Middle	2	2								
HKBCF	HY/2013/01	2018-03-21	Mid-Flood	Fine	SR6	9:44:00	3.6	Bottom	3	1	19.80	8.00	28.00	93.7	7.30	12.0	21.3	
HKBCF	HY/2013/01	2018-03-21	Mid-Flood	Fine	SR6	9:44:00	3.6	Bottom	3	2	19.90	8.00	27.90	95.1	7.40	11.9	21.1	
HKBCF	HY/2013/01	2018-03-21	Mid-Flood	Fine	CS(Mf)3(N)	9:27:00	1.0	Surface	1	1	19.90	8.20	28.00	94.8	7.30	17.3	23.8	
HKBCF	HY/2013/01	2018-03-21	Mid-Flood	Fine	CS(Mf)3(N)	9:27:00	1.0	Surface	1	2	19.90	8.20	27.90	96.0	7.40	17.0	24.7	
HKBCF	HY/2013/01	2018-03-21	Mid-Flood	Fine	CS(Mf)3(N)	9:27:00	3.7	Middle	2	1	19.90	8.20	28.00	94.6	7.30	17.1	23.4	
HKBCF	HY/2013/01	2018-03-21	Mid-Flood	Fine	CS(Mf)3(N)	9:27:00	3.7	Middle	2	2	19.90	8.20	27.90	95.8	7.40	17.2	24.7	
HKBCF	HY/2013/01	2018-03-21	Mid-Flood	Fine	CS(Mf)3(N)	9:27:00	6.3	Bottom	3	1	19.90	8.20	28.00	94.6	7.30	18.5	26.1	
HKBCF	HY/2013/01	2018-03-21	Mid-Flood	Fine	CS(Mf)3(N)	9:27:00	6.3	Bottom	3	2	19.90	8.20	27.90	95.9	7.40	18.5	26.7	
HKBCF	HY/2013/01	2018-03-21	Mid-Flood	Fine	SR5(N)	8:57:00	1.0	Surface	1	1	19.90	8.10	28.20	92.5	7.10	8.7	10.2	
HKBCF	HY/2013/01	2018-03-21	Mid-Flood	Fine	SR5(N)	8:57:00	1.0	Surface	1	2	19.90	8.10	28.10	93.6	7.20	8.9	10.9	
HKBCF	HY/2013/01	2018-03-21	Mid-Flood	Fine	SR5(N)	8:57:00	4.8	Middle	2	1	19.80	8.00	28.50	91.8	7.10	8.5	13.3	
HKBCF	HY/2013/01	2018-03-21	Mid-Flood	Fine	SR5(N)	8:57:00	4.8	Middle	2	2	19.80	8.00	28.50	92.9	7.20	8.4	12.2	
HKBCF	HY/2013/01	2018-03-21	Mid-Flood	Fine	SR5(N)	8:57:00	8.6	Bottom	3	1	19.80	8.00	28.60	91.8	7.10	12.2	15.6	
HKBCF	HY/2013/01	2018-03-21	Mid-Flood	Fine	SR5(N)	8:57:00	8.6	Bottom	3	2	19.80	8.10	28.60	92.9	7.20	12.2	16.4	
HKBCF	HY/2013/01	2018-03-21	Mid-Flood	Fine	IS10(N)	8:49:00	1.0	Surface	1	1	19.80	8.10	28.60	92.1	7.10	8.3	13.6	
HKBCF	HY/2013/01	2018-03-21	Mid-Flood	Fine	IS10(N)	8:49:00	1.0	Surface	1	2	19.80	8.10	28.60	93.1	7.20	8.4	13.3	
HKBCF	HY/2013/01	2018-03-21	Mid-Flood	Fine	IS10(N)	8:49:00	5.9	Middle	2	1	19.80	8.00	29.00	90.8	7.00	12.4	16.3	
HKBCF	HY/2013/01	2018-03-21	Mid-Flood	Fine	IS10(N)	8:49:00	5.9	Middle	2	2	19.80	8.00	29.00	91.9	7.10	12.1	15.1	
HKBCF	HY/2013/01	2018-03-21	Mid-Flood	Fine	IS10(N)	8:49:00	10.8	Bottom	3	1	19.80	8.00	29.00	90.7	7.00	14.8	15.4	
HKBCF	HY/2013/01	2018-03-21	Mid-Flood	Fine	IS10(N)	8:49:00	10.8	Bottom	3	2	19.80	8.00	29.00	91.9	7.10	14.5	15.8	
HKBCF	HY/2013/01	2018-03-21	Mid-Flood	Fine	IS(Mf)11	8:43:00	1.0	Surface	1	1	19.80	8.00	28.40	92.0	7.10	8.8	16.9	
HKBCF	HY/2013/01	2018-03-21	Mid-Flood	Fine	IS(Mf)11	8:43:00	1.0	Surface	1	2	19.80	8.00	28.40	93.1	7.20	8.9	16.1	
HKBCF	HY/2013/01	2018-03-21	Mid-Flood	Fine	IS(Mf)11	8:43:00	5.9	Middle	2	1	19.80	8.00	28.40	92.0	7.10	10.4	15.8	
HKBCF	HY/2013/01	2018-03-21	Mid-Flood	Fine	IS(Mf)11	8:43:00	5.9	Middle	2	2	19.80	8.00	28.40	93.0	7.20	10.7	17.4	
HKBCF	HY/2013/01	2018-03-21	Mid-Flood	Fine	IS(Mf)11	8:43:00	10.7	Bottom	3	1	19.80	8.00	28.50	92.0	7.10	11.8	27.2	
HKBCF	HY/2013/01	2018-03-21	Mid-Flood	Fine	IS(Mf)11	8:43:00	10.7	Bottom	3	2	19.80	8.00	28.40	93.1	7.20	11.8	27.7	
HKBCF	HY/2013/01	2018-03-21	Mid-Flood	Fine	CS(Mf)5	8:20:00	1.0	Surface	1	1	20.00	8.00	28.90	90.8	7.00	3.0	6.8	
HKBCF	HY/2013/01	2018-03-21	Mid-Flood	Fine	CS(Mf)5	8:20:00	1.0	Surface	1	2	19.70	8.10	28.90	91.0	7.00	2.6	6.4	
HKBCF	HY/2013/01	2018-03-21	Mid-Flood	Fine	CS(Mf)5	8:20:00	5.7	Middle	2	1	20.00	8.00	29.30	90.5	6.90	3.9	9.9	
HKBCF	HY/2013/01	2018-03-21	Mid-Flood	Fine	CS(Mf)5	8:20:00	5.7	Middle	2	2	19.70	8.10	29.30	90.5	7.00	3.5	9.2	
HKBCF	HY/2013/01	2018-03-21	Mid-Flood	Fine	CS(Mf)5	8:20:00	10.3	Bottom	3	1	19.70	8.00	30.40	90.2	6.90	8.8	12.4	
HKBCF	HY/2013/01	2018-03-21	Mid-Flood	Fine	CS(Mf)5	8:20:00	10.3	Bottom	3	2	19.40	8.10	30.40	90.2	6.90	9.0	11.4	
HKBCF	HY/2013/01	2018-03-21	Mid-Flood	Fine	SR7	8:35:00	1.0	Surface	1	1	19.80	8.00	28.20	92.9	7.20	8.6	14.6	
HKBCF	HY/2013/01	2018-03-21	Mid-Flood	Fine	SR7	8:35:00	1.0	Surface	1	2	19.80	8.00	28.20	94.2	7.30	8.5	14.4	
HKBCF	HY/2013/01	2018-03-21	Mid-Flood	Fine	SR7	8:35:00		Middle	2	1								
HKBCF	HY/2013/01	2018-03-21	Mid-Flood	Fine	SR7	8:35:00		Middle	2	2								
HKBCF	HY/2013/01	2018-03-21	Mid-Flood	Fine	SR7	8:35:00	3.5	Bottom	3	1	19.70	8.00	28.30	95.4	7.40	9.5	17.6	
HKBCF	HY/2013/01	2018-03-21	Mid-Flood	Fine	SR7	8:35:00	3.5	Bottom	3	2	19.70	8.00	28.30	96.2	7.40	9.6	17.4	
HKBCF	HY/2013/01	2018-03-21	Mid-Flood	Fine	IS17	8:40:00	1.0	Surface	1	1	20.10	8.00	28.60	91.5	7.00	4.9	10	
HKBCF	HY/2013/01	2018-03-21	Mid-Flood	Fine	IS17	8:40:00	1.0	Surface	1	2	19.80	8.20	28.70	91.8	7.10	4.6	10.2	
HKBCF	HY/2013/01	2018-03-21	Mid-Flood	Fine	IS17	8:40:00	5.5	Middle	2	1	20.10	8.00	28.80	90.0	6.90	6.7	9.8	
HKBCF	HY/2013/01	2018-03-21	Mid-Flood	Fine	IS17	8:40:00	5.5	Middle	2	2	19.90	8.20	28.90	90.3	7.00	6.2	9.6	
HKBCF	HY/2013/01	2018-03-21	Mid-Flood	Fine	IS17	8:40:00	10.0	Bottom	3	1	20.10	8.00	28.90	89.6	6.90	10.2	12.9	
HKBCF	HY/2013/01	2018-03-21	Mid-Flood	Fine	IS17	8:40:00	10.0	Bottom	3	2	19.90	8.10	29.00	89.6	6.90	9.7	11	

Project	Works	Date (yyyy-mm-dd)	Tide	Weather Condition	Station	Time	Depth, m	Level	Level_Code	Replicate	Temperature, °C	pH	Salinity, ppt	DO, %	DO, mg/L	Turbidity, NTU	SS, mg/L	Site Observation
HKBCF	HY/2013/01	2018-03-21	Mid-Flood	Fine	IS(Mf)16	8:49:00	1.0	Surface	1	1	19.90	8.00	28.70	92.1	7.10	4.8	11.3	
HKBCF	HY/2013/01	2018-03-21	Mid-Flood	Fine	IS(Mf)16	8:49:00	1.0	Surface	1	2	19.70	8.10	28.70	92.1	7.10	4.2	10.3	
HKBCF	HY/2013/01	2018-03-21	Mid-Flood	Fine	IS(Mf)16	8:49:00		Middle	2	1								
HKBCF	HY/2013/01	2018-03-21	Mid-Flood	Fine	IS(Mf)16	8:49:00		Middle	2	2								
HKBCF	HY/2013/01	2018-03-21	Mid-Flood	Fine	IS(Mf)16	8:49:00	4.5	Bottom	3	1	19.90	8.00	28.80	93.6	7.20	7.5	10.5	
HKBCF	HY/2013/01	2018-03-21	Mid-Flood	Fine	IS(Mf)16	8:49:00	4.5	Bottom	3	2	19.70	8.10	28.90	93.4	7.20	7.2	10.2	
HKBCF	HY/2013/01	2018-03-21	Mid-Flood	Fine	IS8	9:10:00	1.0	Surface	1	1	20.00	8.00	28.70	91.8	7.10	11.9	20.9	
HKBCF	HY/2013/01	2018-03-21	Mid-Flood	Fine	IS8	9:10:00	1.0	Surface	1	2	19.70	8.10	28.70	91.7	7.10	11.7	20.4	
HKBCF	HY/2013/01	2018-03-21	Mid-Flood	Fine	IS8	9:10:00		Middle	2	1								
HKBCF	HY/2013/01	2018-03-21	Mid-Flood	Fine	IS8	9:10:00		Middle	2	2								
HKBCF	HY/2013/01	2018-03-21	Mid-Flood	Fine	IS8	9:10:00	2.5	Bottom	3	1	20.00	8.00	28.70	92.8	7.10	12.5	23.2	
HKBCF	HY/2013/01	2018-03-21	Mid-Flood	Fine	IS8	9:10:00	2.5	Bottom	3	2	19.70	8.10	28.70	92.6	7.10	12.0	22.6	
HKBCF	HY/2013/01	2018-03-21	Mid-Flood	Fine	SR4(N)	9:03:00	1.0	Surface	1	1	19.50	8.00	28.60	94.1	7.30	12.3	17	
HKBCF	HY/2013/01	2018-03-21	Mid-Flood	Fine	SR4(N)	9:03:00	1.0	Surface	1	2	19.30	8.10	28.70	94.0	7.30	11.6	17.7	
HKBCF	HY/2013/01	2018-03-21	Mid-Flood	Fine	SR4(N)	9:03:00		Middle	2	1								
HKBCF	HY/2013/01	2018-03-21	Mid-Flood	Fine	SR4(N)	9:03:00		Middle	2	2								
HKBCF	HY/2013/01	2018-03-21	Mid-Flood	Fine	SR4(N)	9:03:00	2.3	Bottom	3	1	19.50	7.90	28.60	97.1	7.50	10.5	25.5	
HKBCF	HY/2013/01	2018-03-21	Mid-Flood	Fine	SR4(N)	9:03:00	2.3	Bottom	3	2	19.30	8.10	28.60	96.8	7.50	11.9	25.6	
HKBCF	HY/2013/01	2018-03-21	Mid-Flood	Fine	IS(Mf)9	9:17:00		Surface	1	1								
HKBCF	HY/2013/01	2018-03-21	Mid-Flood	Fine	IS(Mf)9	9:17:00		Surface	1	2								
HKBCF	HY/2013/01	2018-03-21	Mid-Flood	Fine	IS(Mf)9	9:17:00	1.4	Middle	2	1	20.00	8.00	28.70	90.1	6.90	11.8	23.7	
HKBCF	HY/2013/01	2018-03-21	Mid-Flood	Fine	IS(Mf)9	9:17:00	1.4	Middle	2	2	19.80	8.10	28.70	90.1	7.00	12.1	23.2	
HKBCF	HY/2013/01	2018-03-21	Mid-Flood	Fine	IS(Mf)9	9:17:00		Bottom	3	1								
HKBCF	HY/2013/01	2018-03-21	Mid-Flood	Fine	IS(Mf)9	9:17:00		Bottom	3	2								
HKBCF	HY/2013/01	2018-03-21	Mid-Flood	Fine	IS7	9:25:00		Surface	1	1								
HKBCF	HY/2013/01	2018-03-21	Mid-Flood	Fine	IS7	9:25:00		Surface	1	2								
HKBCF	HY/2013/01	2018-03-21	Mid-Flood	Fine	IS7	9:25:00	1.3	Middle	2	1	20.00	8.00	29.10	90.3	6.90	10.8	26.5	
HKBCF	HY/2013/01	2018-03-21	Mid-Flood	Fine	IS7	9:25:00	1.3	Middle	2	2	19.80	8.10	29.10	89.9	6.90	10.9	25.1	
HKBCF	HY/2013/01	2018-03-21	Mid-Flood	Fine	IS7	9:25:00		Bottom	3	1								
HKBCF	HY/2013/01	2018-03-21	Mid-Flood	Fine	IS7	9:25:00		Bottom	3	2								
HKBCF	HY/2013/01	2018-03-21	Mid-Flood	Fine	IS(Mf)6	9:33:00		Surface	1	1								
HKBCF	HY/2013/01	2018-03-21	Mid-Flood	Fine	IS(Mf)6	9:33:00		Surface	1	2								
HKBCF	HY/2013/01	2018-03-21	Mid-Flood	Fine	IS(Mf)6	9:33:00	1.2	Middle	2	1	20.10	8.00	29.20	89.7	6.90	9.0	16.7	
HKBCF	HY/2013/01	2018-03-21	Mid-Flood	Fine	IS(Mf)6	9:33:00	1.2	Middle	2	2	19.90	8.10	29.30	89.4	6.90	8.8	15.8	
HKBCF	HY/2013/01	2018-03-21	Mid-Flood	Fine	IS(Mf)6	9:33:00		Bottom	3	1								
HKBCF	HY/2013/01	2018-03-21	Mid-Flood	Fine	IS(Mf)6	9:33:00		Bottom	3	2								
HKBCF	HY/2013/01	2018-03-21	Mid-Flood	Fine	IS5	9:39:00	1.0	Surface	1	1	20.20	8.00	29.20	87.1	6.70	18.1	20.6	
HKBCF	HY/2013/01	2018-03-21	Mid-Flood	Fine	IS5	9:39:00	1.0	Surface	1	2	19.90	8.10	29.30	87.3	6.70	18.1	21.4	
HKBCF	HY/2013/01	2018-03-21	Mid-Flood	Fine	IS5	9:39:00	4.7	Middle	2	1	20.20	8.00	29.30	87.0	6.60	17.1	23.3	
HKBCF	HY/2013/01	2018-03-21	Mid-Flood	Fine	IS5	9:39:00	4.7	Middle	2	2	19.90	8.10	29.30	87.1	6.70	17.1	22.2	
HKBCF	HY/2013/01	2018-03-21	Mid-Flood	Fine	IS5	9:39:00	8.3	Bottom	3	1	20.10	8.00	29.30	87.2	6.70	19.2	23.6	
HKBCF	HY/2013/01	2018-03-21	Mid-Flood	Fine	IS5	9:39:00	8.3	Bottom	3	2	19.90	8.10	29.30	87.1	6.70	19.2	23.8	
HKBCF	HY/2013/01	2018-03-21	Mid-Flood	Fine	SR3(N)	9:46:00	1.0	Surface	1	1	20.10	7.90	29.20	88.4	6.80	15.9	17.7	
HKBCF	HY/2013/01	2018-03-21	Mid-Flood	Fine	SR3(N)	9:46:00	1.0	Surface	1	2	19.80	8.10	29.30	88.1	6.80	16.4	17.9	
HKBCF	HY/2013/01	2018-03-21	Mid-Flood	Fine	SR3(N)	9:46:00		Middle	2	1								
HKBCF	HY/2013/01	2018-03-21	Mid-Flood	Fine	SR3(N)	9:46:00		Middle	2	2								
HKBCF	HY/2013/01	2018-03-21	Mid-Flood	Fine	SR3(N)	9:46:00	2.2	Bottom	3	1	20.00	7.90	29.20	91.5	7.00	14.4	20.9	
HKBCF	HY/2013/01	2018-03-21	Mid-Flood	Fine	SR3(N)	9:46:00	2.2	Bottom	3	2	19.80	8.00	29.30	90.9	7.00	14.8	21.8	
HKBCF	HY/2013/01	2018-03-23	Mid-Ebb	Sunny	SR10A(N)	17:28:00	1.0	Surface	1	1	20.10	8.00	30.40	93.8	7.10	1.8	6.4	
HKBCF	HY/2013/01	2018-03-23	Mid-Ebb	Sunny	SR10A(N)	17:28:00	1.0	Surface	1	2	19.90	8.10	30.50	94.2	7.20	1.9	7.6	
HKBCF	HY/2013/01	2018-03-23	Mid-Ebb	Sunny	SR10A(N)	17:28:00	6.2	Middle	2	1	20.00	8.00	30.70	92.3	7.00	1.8	9.8	
HKBCF	HY/2013/01	2018-03-23	Mid-Ebb	Sunny	SR10A(N)	17:28:00	6.2	Middle	2	2	19.80	8.10	30.70	92.6	7.10	1.7	9.2	
HKBCF	HY/2013/01	2018-03-23	Mid-Ebb	Sunny	SR10A(N)	17:28:00	11.4	Bottom	3	1	19.90	8.00	30.80	92.6	7.00	1.6	8.7	
HKBCF	HY/2013/01	2018-03-23	Mid-Ebb	Sunny	SR10A(N)	17:28:00	11.4	Bottom	3	2	19.70	8.10	30.80	92.8	7.10	1.7	7.9	
HKBCF	HY/2013/01	2018-03-23	Mid-Ebb	Sunny	SR10B(N2)	17:23:00	1.0	Surface	1	1	19.90	8.00	30.80	91.6	7.00	1.9	7.8	
HKBCF	HY/2013/01	2018-03-23	Mid-Ebb	Sunny	SR10B(N2)	17:23:00	1.0	Surface	1	2	19.70	8.10	30.90	92.2	7.00	1.8	7.3	
HKBCF	HY/2013/01	2018-03-23	Mid-Ebb	Sunny	SR10B(N2)	17:23:00	3.2	Middle	2	1	19.90	8.00	30.90	91.6	7.00	2.5	8.2	
HKBCF	HY/2013/01	2018-03-23	Mid-Ebb	Sunny	SR10B(N2)	17:23:00	3.2	Middle	2	2	19.70	8.10	30.90	92.3	7.00	2.6	8.5	
HKBCF	HY/2013/01	2018-03-23	Mid-Ebb	Sunny	SR10B(N2)	17:23:00	5.4	Bottom	3	1	19.90	8.00	30.90	92.3	7.00	2.8	10.1	
HKBCF	HY/2013/01	2018-03-23	Mid-Ebb	Sunny	SR10B(N2)	17:23:00	5.4	Bottom	3	2	19.70	8.10	30.90	93.4	7.10	3.3	10	
HKBCF	HY/2013/01	2018-03-23	Mid-Ebb	Sunny	CSA	16:49:00	1.0	Surface	1	1	20.20	8.00	29.90	101.7	7.70	2.3	7.8	
HKBCF	HY/2013/01	2018-03-23	Mid-Ebb	Sunny	CSA	16:49:00	1.0	Surface	1	2	20.20	8.00	29.90	101.5	7.70	2.3	7.3	
HKBCF	HY/2013/01	2018-03-23	Mid-Ebb	Sunny	CSA	16:49:00	16.5	Middle	2	1	19.60	8.00	30.90	97.0	7.40	1.0	9	
HKBCF	HY/2013/01	2018-03-23	Mid-Ebb	Sunny	CSA	16:49:00	16.5	Middle	2	2	19.60	8.00	30.90	96.7	7.40	1.1	7.8	
HKBCF	HY/2013/01	2018-03-23	Mid-Ebb	Sunny	CSA	16:49:00	32.0	Bottom	3	1	19.50	8.00	31.00	97.2	7.40	1.1	7.2	
HKBCF	HY/2013/01	2018-03-23	Mid-Ebb	Sunny	CSA	16:49:00	32.0	Bottom	3	2	19.50	8.00	31.00	97.0	7.40	1.1	7.4	
HKBCF	HY/2013/01	2018-03-23	Mid-Ebb	Sunny	CS6	16:41:00	1.0	Surface	1	1	19.90	8.00	30.20	99.0	7.60	3.6	5.9	
HKBCF	HY/2013/01	2018-03-23	Mid-Ebb	Sunny	CS6	16:41:00	1.0	Surface	1	2	19.90	8.00	30.20	98.8	7.50	3.6	6.3	
HKBCF	HY/2013/01	2018-03-23	Mid-Ebb	Sunny	CS6	16:41:00	4.8	Middle	2	1	19.70	8.00	30.50	97.6	7.50	3.6	9.2	
HKBCF	HY/2013/01	2018-03-23	Mid-Ebb	Sunny	CS6	16:41:00	4.8	Middle	2	2	19.70	8.00	30.50	97.3	7.40	3.5	7.5	
HKBCF	HY/2013/01	2018-03-23	Mid-Ebb	Sunny	CS6	16:41:00	8.6	Bottom	3	1	19.70	8.00	30.50	98.5	7.50	3.6	7.6	
HKBCF	HY/2013/01	2018-03-23	Mid-Ebb	Sunny	CS6	16:41:00	8.6	Bottom	3	2	19.70	8.00	30.50	98.4	7.50	3.6	8.3	
HKBCF	HY/2013/01	2018-03-23	Mid-Ebb	Sunny	CS4	15:51:00	1.0	Surface	1	1	20.10	8.00	29.30	102.3	7.80	3.0	9.1	
HKBCF	HY/2013/01	2018-03-23	Mid-Ebb	Sunny	CS4	15:51:00	1.0	Surface	1	2	20.00	8.00	29.30	102.2	7.80	3.0	10.4	

Project	Works	Date (yyyy-mm-dd)	Tide	Weather Condition	Station	Time	Depth, m	Level	Level_Code	Replicate	Temperature, °C	pH	Salinity, ppt	DO, %	DO, mg/L	Turbidity, NTU	SS, mg/L	Site Observation
HKBCF	HY/2013/01	2018-03-23	Mid-Ebb	Sunny	CS4	15:51:00	7.6	Middle	2	1	19.80	8.00	30.10	100.2	7.70	3.8	9	
HKBCF	HY/2013/01	2018-03-23	Mid-Ebb	Sunny	CS4	15:51:00	7.6	Middle	2	2	19.70	8.00	30.10	100.1	7.70	3.8	10.2	
HKBCF	HY/2013/01	2018-03-23	Mid-Ebb	Sunny	CS4	15:51:00	14.2	Bottom	3	1	19.70	8.00	30.30	100.3	7.70	4.5	8.9	
HKBCF	HY/2013/01	2018-03-23	Mid-Ebb	Sunny	CS4	15:51:00	14.2	Bottom	3	2	19.70	8.00	30.30	100.2	7.70	4.5	8.9	
HKBCF	HY/2013/01	2018-03-23	Mid-Ebb	Sunny	SR6	15:25:00	1.0	Surface	1	1	19.90	8.00	30.70	110.5	8.40	5.5	9.5	
HKBCF	HY/2013/01	2018-03-23	Mid-Ebb	Sunny	SR6	15:25:00	1.0	Surface	1	2	19.90	8.10	30.70	110.4	8.40	5.5	8.5	
HKBCF	HY/2013/01	2018-03-23	Mid-Ebb	Sunny	SR6	15:25:00		Middle	2	1								
HKBCF	HY/2013/01	2018-03-23	Mid-Ebb	Sunny	SR6	15:25:00		Middle	2	2								
HKBCF	HY/2013/01	2018-03-23	Mid-Ebb	Sunny	SR6	15:25:00	3.6	Bottom	3	1	19.80	8.00	30.90	110.6	8.40	5.3	9.7	
HKBCF	HY/2013/01	2018-03-23	Mid-Ebb	Sunny	SR6	15:25:00	3.6	Bottom	3	2	19.80	8.10	30.90	110.5	8.40	5.3	11.8	
HKBCF	HY/2013/01	2018-03-23	Mid-Ebb	Sunny	CS(Mf)3(N)	15:38:00	1.0	Surface	1	1	20.10	8.00	29.50	106.3	8.10	4.9	11.9	
HKBCF	HY/2013/01	2018-03-23	Mid-Ebb	Sunny	CS(Mf)3(N)	15:38:00	1.0	Surface	1	2	20.10	8.10	29.50	106.1	8.10	4.9	11.1	
HKBCF	HY/2013/01	2018-03-23	Mid-Ebb	Sunny	CS(Mf)3(N)	15:38:00	3.6	Middle	2	1	19.90	8.10	30.40	108.8	8.30	8.4	15.8	
HKBCF	HY/2013/01	2018-03-23	Mid-Ebb	Sunny	CS(Mf)3(N)	15:38:00	3.6	Middle	2	2	19.90	8.10	30.50	108.9	8.30	8.4	16.9	
HKBCF	HY/2013/01	2018-03-23	Mid-Ebb	Sunny	CS(Mf)3(N)	15:38:00	6.2	Bottom	3	1	19.90	8.10	30.80	108.7	8.30	9.0	15.8	
HKBCF	HY/2013/01	2018-03-23	Mid-Ebb	Sunny	CS(Mf)3(N)	15:38:00	6.2	Bottom	3	2	19.90	8.10	30.80	109.0	8.30	9.0	16.6	
HKBCF	HY/2013/01	2018-03-23	Mid-Ebb	Sunny	SR5(N)	16:08:00	1.0	Surface	1	1	20.00	8.00	29.60	98.3	7.50	5.0	10.3	
HKBCF	HY/2013/01	2018-03-23	Mid-Ebb	Sunny	SR5(N)	16:08:00	1.0	Surface	1	2	20.00	8.00	29.60	98.0	7.50	5.1	9.6	
HKBCF	HY/2013/01	2018-03-23	Mid-Ebb	Sunny	SR5(N)	16:08:00	4.4	Middle	2	1	19.90	8.00	29.60	97.9	7.50	7.0	9.4	
HKBCF	HY/2013/01	2018-03-23	Mid-Ebb	Sunny	SR5(N)	16:08:00	4.4	Middle	2	2	19.90	8.00	29.60	97.5	7.50	7.0	11	
HKBCF	HY/2013/01	2018-03-23	Mid-Ebb	Sunny	SR5(N)	16:08:00	7.7	Bottom	3	1	19.90	8.00	29.60	98.6	7.50	6.7	9.7	
HKBCF	HY/2013/01	2018-03-23	Mid-Ebb	Sunny	SR5(N)	16:08:00	7.7	Bottom	3	2	19.90	8.00	29.60	98.4	7.50	6.7	11.7	
HKBCF	HY/2013/01	2018-03-23	Mid-Ebb	Sunny	IS10(N)	16:13:00	1.0	Surface	1	1	20.00	8.10	29.60	99.6	7.60	6.8	10.3	
HKBCF	HY/2013/01	2018-03-23	Mid-Ebb	Sunny	IS10(N)	16:13:00	1.0	Surface	1	2	20.00	8.10	29.60	99.4	7.60	6.9	10.8	
HKBCF	HY/2013/01	2018-03-23	Mid-Ebb	Sunny	IS10(N)	16:13:00	5.9	Middle	2	1	19.80	8.00	29.80	98.2	7.50	8.6	10	
HKBCF	HY/2013/01	2018-03-23	Mid-Ebb	Sunny	IS10(N)	16:13:00	5.9	Middle	2	2	19.80	8.00	29.80	98.0	7.50	8.6	11.2	
HKBCF	HY/2013/01	2018-03-23	Mid-Ebb	Sunny	IS10(N)	16:13:00	10.7	Bottom	3	1	19.90	8.00	29.80	98.9	7.60	8.4	20.5	
HKBCF	HY/2013/01	2018-03-23	Mid-Ebb	Sunny	IS10(N)	16:13:00	10.7	Bottom	3	2	19.80	8.00	29.80	98.7	7.60	8.4	20.9	
HKBCF	HY/2013/01	2018-03-23	Mid-Ebb	Sunny	IS(Mf)11	16:18:00	1.0	Surface	1	1	20.40	8.10	29.30	103.9	7.90	5.6	9.8	
HKBCF	HY/2013/01	2018-03-23	Mid-Ebb	Sunny	IS(Mf)11	16:18:00	1.0	Surface	1	2	20.40	8.10	29.30	103.8	7.90	5.7	8.9	
HKBCF	HY/2013/01	2018-03-23	Mid-Ebb	Sunny	IS(Mf)11	16:18:00	5.9	Middle	2	1	19.80	8.00	29.80	97.6	7.50	6.5	9.2	
HKBCF	HY/2013/01	2018-03-23	Mid-Ebb	Sunny	IS(Mf)11	16:18:00	5.9	Middle	2	2	19.80	8.00	29.80	97.3	7.50	6.5	9	
HKBCF	HY/2013/01	2018-03-23	Mid-Ebb	Sunny	IS(Mf)11	16:18:00	10.7	Bottom	3	1	19.90	8.10	29.80	97.4	7.40	6.6	9.2	
HKBCF	HY/2013/01	2018-03-23	Mid-Ebb	Sunny	IS(Mf)11	16:18:00	10.7	Bottom	3	2	19.90	8.10	29.80	97.2	7.40	6.6	9	
HKBCF	HY/2013/01	2018-03-23	Mid-Ebb	Sunny	CS(Mf)5	16:55:00	1.0	Surface	1	1	20.10	8.00	30.00	90.6	6.90	3.9	10.8	
HKBCF	HY/2013/01	2018-03-23	Mid-Ebb	Sunny	CS(Mf)5	16:55:00	1.0	Surface	1	2	19.90	8.10	30.10	91.0	7.00	3.9	11	
HKBCF	HY/2013/01	2018-03-23	Mid-Ebb	Sunny	CS(Mf)5	16:55:00	6.1	Middle	2	1	19.90	8.00	30.20	89.5	6.80	5.6	11.8	
HKBCF	HY/2013/01	2018-03-23	Mid-Ebb	Sunny	CS(Mf)5	16:55:00	6.1	Middle	2	2	19.70	8.10	30.30	89.9	6.90	5.9	11	
HKBCF	HY/2013/01	2018-03-23	Mid-Ebb	Sunny	CS(Mf)5	16:55:00	11.1	Bottom	3	1	19.80	8.00	30.50	89.3	6.80	7.0	9.8	
HKBCF	HY/2013/01	2018-03-23	Mid-Ebb	Sunny	CS(Mf)5	16:55:00	11.1	Bottom	3	2	19.60	8.10	30.50	89.6	6.90	7.6	12	
HKBCF	HY/2013/01	2018-03-23	Mid-Ebb	Sunny	SR7	16:25:00	1.0	Surface	1	1	20.00	8.00	29.70	98.9	7.50	4.4	9.5	
HKBCF	HY/2013/01	2018-03-23	Mid-Ebb	Sunny	SR7	16:25:00	1.0	Surface	1	2	20.00	8.00	29.70	98.7	7.50	4.4	9.7	
HKBCF	HY/2013/01	2018-03-23	Mid-Ebb	Sunny	SR7	16:25:00		Middle	2	1								
HKBCF	HY/2013/01	2018-03-23	Mid-Ebb	Sunny	SR7	16:25:00		Middle	2	2								
HKBCF	HY/2013/01	2018-03-23	Mid-Ebb	Sunny	SR7	16:25:00	3.5	Bottom	3	1	20.00	8.00	29.70	99.1	7.60	4.5	9	
HKBCF	HY/2013/01	2018-03-23	Mid-Ebb	Sunny	SR7	16:25:00	3.5	Bottom	3	2	20.00	8.00	29.70	98.8	7.50	4.5	8.1	
HKBCF	HY/2013/01	2018-03-23	Mid-Ebb	Sunny	IS17	16:35:00	1.0	Surface	1	1	20.60	8.00	29.80	94.9	7.20	3.1	9.3	
HKBCF	HY/2013/01	2018-03-23	Mid-Ebb	Sunny	IS17	16:35:00	1.0	Surface	1	2	20.40	8.10	29.90	95.3	7.20	3.3	8.4	
HKBCF	HY/2013/01	2018-03-23	Mid-Ebb	Sunny	IS17	16:35:00	5.7	Middle	2	1	20.50	8.00	29.80	94.1	7.10	3.4	8.2	
HKBCF	HY/2013/01	2018-03-23	Mid-Ebb	Sunny	IS17	16:35:00	5.7	Middle	2	2	20.30	8.10	29.90	94.5	7.20	3.7	9.8	
HKBCF	HY/2013/01	2018-03-23	Mid-Ebb	Sunny	IS17	16:35:00	10.4	Bottom	3	1	20.50	8.00	29.80	93.8	7.10	3.7	12.3	
HKBCF	HY/2013/01	2018-03-23	Mid-Ebb	Sunny	IS17	16:35:00	10.4	Bottom	3	2	20.20	8.10	29.90	94.2	7.20	4.1	12.3	
HKBCF	HY/2013/01	2018-03-23	Mid-Ebb	Sunny	IS(Mf)16	16:26:00	1.0	Surface	1	1	20.80	8.00	29.60	93.0	7.00	6.4	15.6	
HKBCF	HY/2013/01	2018-03-23	Mid-Ebb	Sunny	IS(Mf)16	16:26:00	1.0	Surface	1	2	20.50	8.10	29.70	93.4	7.10	6.9	15.4	
HKBCF	HY/2013/01	2018-03-23	Mid-Ebb	Sunny	IS(Mf)16	16:26:00		Middle	2	1								
HKBCF	HY/2013/01	2018-03-23	Mid-Ebb	Sunny	IS(Mf)16	16:26:00		Middle	2	2								
HKBCF	HY/2013/01	2018-03-23	Mid-Ebb	Sunny	IS(Mf)16	16:26:00	4.7	Bottom	3	1	20.00	8.00	29.90	90.2	6.90	8.0	17	
HKBCF	HY/2013/01	2018-03-23	Mid-Ebb	Sunny	IS(Mf)16	16:26:00	4.7	Bottom	3	2	19.80	8.10	29.90	90.4	6.90	8.6	16.8	
HKBCF	HY/2013/01	2018-03-23	Mid-Ebb	Sunny	IS8	16:02:00	1.0	Surface	1	1	20.80	8.00	29.60	91.3	6.90	6.3	13.6	
HKBCF	HY/2013/01	2018-03-23	Mid-Ebb	Sunny	IS8	16:02:00	1.0	Surface	1	2	20.60	8.10	29.60	91.8	6.90	6.8	13.1	
HKBCF	HY/2013/01	2018-03-23	Mid-Ebb	Sunny	IS8	16:02:00		Middle	2	1								
HKBCF	HY/2013/01	2018-03-23	Mid-Ebb	Sunny	IS8	16:02:00		Middle	2	2								
HKBCF	HY/2013/01	2018-03-23	Mid-Ebb	Sunny	IS8	16:02:00	2.9	Bottom	3	1	20.30	8.00	29.70	89.8	6.80	7.3	13.3	
HKBCF	HY/2013/01	2018-03-23	Mid-Ebb	Sunny	IS8	16:02:00	2.9	Bottom	3	2	20.00	8.10	29.80	90.1	6.90	7.7	13.1	
HKBCF	HY/2013/01	2018-03-23	Mid-Ebb	Sunny	SR4(N)	16:09:00	1.0	Surface	1	1	21.70	8.00	29.20	97.0	7.20	4.5	10.2	
HKBCF	HY/2013/01	2018-03-23	Mid-Ebb	Sunny	SR4(N)	16:09:00	1.0	Surface	1	2	21.40	8.10	29.30	97.3	7.30	4.7	11.8	
HKBCF	HY/2013/01	2018-03-23	Mid-Ebb	Sunny	SR4(N)	16:09:00		Middle	2	1								
HKBCF	HY/2013/01	2018-03-23	Mid-Ebb	Sunny	SR4(N)	16:09:00		Middle	2	2								
HKBCF	HY/2013/01	2018-03-23	Mid-Ebb	Sunny	SR4(N)	16:09:00	2.7	Bottom	3	1	21.40	8.00	29.30	95.8	7.10	5.0	14.4	
HKBCF	HY/2013/01	2018-03-23	Mid-Ebb	Sunny	SR4(N)	16:09:00	2.7	Bottom	3	2	21.10	8.10	29.40	96.2	7.20	5.1	13.4	
HKBCF	HY/2013/01	2018-03-23	Mid-Ebb	Sunny	IS(Mf)9	15:52:00	1.0	Surface	1	1	21.70	8.00	29.50	97.2	7.20	6.2	12.7	
HKBCF	HY/2013/01	2018-03-23	Mid-Ebb	Sunny	IS(Mf)9	15:52:00	1.0	Surface	1	2	21.40	8.10	29.60	97.8	7.30	6.4	14.3	
HKBCF	HY/2013/01	2018-03-23	Mid-Ebb	Sunny	IS(Mf)9	15:52:00		Middle	2	1								
HKBCF	HY/2013/01	2018-03-23	Mid-Ebb	Sunny	IS(Mf)9	15:52:00		Middle	2	2								

Project	Works	Date (yyyy-mm-dd)	Tide	Weather Condition	Station	Time	Depth, m	Level	Level_Code	Replicate	Temperature, °C	pH	Salinity, ppt	DO, %	DO, mg/L	Turbidity, NTU	SS, mg/L	Site Observation
HKBCF	HY/2013/01	2018-03-23	Mid-Ebb	Sunny	IS(Mf)9	15:52:00	2.7	Bottom	3	1	20.60	8.00	29.60	93.4	7.10	5.9	14.5	
HKBCF	HY/2013/01	2018-03-23	Mid-Ebb	Sunny	IS(Mf)9	15:52:00	2.7	Bottom	3	2	20.40	8.10	29.70	93.9	7.10	5.9	14.7	
HKBCF	HY/2013/01	2018-03-23	Mid-Ebb	Sunny	IS7	15:44:00		Surface	1	1								
HKBCF	HY/2013/01	2018-03-23	Mid-Ebb	Sunny	IS7	15:44:00		Surface	1	2								
HKBCF	HY/2013/01	2018-03-23	Mid-Ebb	Sunny	IS7	15:44:00	1.4	Middle	2	1	20.80	8.00	29.40	93.3	7.00	5.4	10.5	
HKBCF	HY/2013/01	2018-03-23	Mid-Ebb	Sunny	IS7	15:44:00	1.4	Middle	2	2	20.50	8.10	29.50	93.7	7.10	5.7	8.7	
HKBCF	HY/2013/01	2018-03-23	Mid-Ebb	Sunny	IS7	15:44:00		Bottom	3	1								
HKBCF	HY/2013/01	2018-03-23	Mid-Ebb	Sunny	IS7	15:44:00		Bottom	3	2								
HKBCF	HY/2013/01	2018-03-23	Mid-Ebb	Sunny	IS(Mf)6	15:36:00		Surface	1	1								
HKBCF	HY/2013/01	2018-03-23	Mid-Ebb	Sunny	IS(Mf)6	15:36:00		Surface	1	2								
HKBCF	HY/2013/01	2018-03-23	Mid-Ebb	Sunny	IS(Mf)6	15:36:00	1.5	Middle	2	1	20.30	7.90	29.90	86.2	6.50	11.8	16.8	
HKBCF	HY/2013/01	2018-03-23	Mid-Ebb	Sunny	IS(Mf)6	15:36:00	1.5	Middle	2	2	20.00	8.00	29.90	86.5	6.60	12.1	15.6	
HKBCF	HY/2013/01	2018-03-23	Mid-Ebb	Sunny	IS(Mf)6	15:36:00		Bottom	3	1								
HKBCF	HY/2013/01	2018-03-23	Mid-Ebb	Sunny	IS(Mf)6	15:36:00		Bottom	3	2								
HKBCF	HY/2013/01	2018-03-23	Mid-Ebb	Sunny	IS5	15:29:00	1.0	Surface	1	1	20.60	8.00	30.10	91.1	6.90	5.3	16.8	
HKBCF	HY/2013/01	2018-03-23	Mid-Ebb	Sunny	IS5	15:29:00	1.0	Surface	1	2	20.30	8.00	30.10	91.6	6.90	5.7	16.2	
HKBCF	HY/2013/01	2018-03-23	Mid-Ebb	Sunny	IS5	15:29:00	4.5	Middle	2	1	20.30	8.00	30.30	90.4	6.80	7.1	16.7	
HKBCF	HY/2013/01	2018-03-23	Mid-Ebb	Sunny	IS5	15:29:00	4.5	Middle	2	2	20.00	8.00	30.40	90.8	6.90	7.6	16.3	
HKBCF	HY/2013/01	2018-03-23	Mid-Ebb	Sunny	IS5	15:29:00	7.9	Bottom	3	1	20.20	8.00	30.40	90.8	6.90	9.6	16	
HKBCF	HY/2013/01	2018-03-23	Mid-Ebb	Sunny	IS5	15:29:00	7.9	Bottom	3	2	19.90	8.10	30.50	91.1	6.90	10.3	16.1	
HKBCF	HY/2013/01	2018-03-23	Mid-Ebb	Sunny	SR3(N)	15:21:00	1.0	Surface	1	1	20.90	8.00	29.80	92.8	7.00	5.9	11.4	
HKBCF	HY/2013/01	2018-03-23	Mid-Ebb	Sunny	SR3(N)	15:21:00	1.0	Surface	1	2	20.60	8.10	29.90	93.4	7.00	6.1	12.4	
HKBCF	HY/2013/01	2018-03-23	Mid-Ebb	Sunny	SR3(N)	15:21:00		Middle	2	1								
HKBCF	HY/2013/01	2018-03-23	Mid-Ebb	Sunny	SR3(N)	15:21:00		Middle	2	2								
HKBCF	HY/2013/01	2018-03-23	Mid-Ebb	Sunny	SR3(N)	15:21:00	3.4	Bottom	3	1	20.10	8.00	30.40	89.9	6.80	8.0	14.9	
HKBCF	HY/2013/01	2018-03-23	Mid-Ebb	Sunny	SR3(N)	15:21:00	3.4	Bottom	3	2	19.90	8.10	30.50	90.2	6.90	8.4	15.7	
HKBCF	HY/2013/01	2018-03-23	Mid-Flood	Fine	SR10A(N)	8:50:00	1.0	Surface	1	1	19.50	8.10	30.30	91.5	7.00	1.5	4.7	
HKBCF	HY/2013/01	2018-03-23	Mid-Flood	Fine	SR10A(N)	8:50:00	1.0	Surface	1	2	19.80	8.00	30.20	90.9	7.00	1.6	3.8	
HKBCF	HY/2013/01	2018-03-23	Mid-Flood	Fine	SR10A(N)	8:50:00	6.3	Middle	2	1	19.40	8.10	30.40	90.7	7.00	2.5	6.4	
HKBCF	HY/2013/01	2018-03-23	Mid-Flood	Fine	SR10A(N)	8:50:00	6.3	Middle	2	2	19.70	8.00	30.30	90.2	6.90	2.9	6.1	
HKBCF	HY/2013/01	2018-03-23	Mid-Flood	Fine	SR10A(N)	8:50:00	11.6	Bottom	3	1	19.40	8.10	30.50	90.3	6.90	2.4	6.4	
HKBCF	HY/2013/01	2018-03-23	Mid-Flood	Fine	SR10A(N)	8:50:00	11.6	Bottom	3	2	19.70	7.90	30.40	90.0	6.90	2.6	6.3	
HKBCF	HY/2013/01	2018-03-23	Mid-Flood	Fine	SR10B(N2)	8:58:00	1.0	Surface	1	1	19.40	8.10	31.00	89.9	6.90	2.1	6.5	
HKBCF	HY/2013/01	2018-03-23	Mid-Flood	Fine	SR10B(N2)	8:58:00	1.0	Surface	1	2	19.70	8.00	30.90	89.5	6.80	1.9	6.5	
HKBCF	HY/2013/01	2018-03-23	Mid-Flood	Fine	SR10B(N2)	8:58:00	3.2	Middle	2	1	19.40	8.10	31.00	90.0	6.90	2.2	5.2	
HKBCF	HY/2013/01	2018-03-23	Mid-Flood	Fine	SR10B(N2)	8:58:00	3.2	Middle	2	2	19.70	8.00	30.90	89.8	6.90	2.2	6.4	
HKBCF	HY/2013/01	2018-03-23	Mid-Flood	Fine	SR10B(N2)	8:58:00	5.3	Bottom	3	1	19.40	8.10	31.00	90.5	6.90	2.2	7.3	
HKBCF	HY/2013/01	2018-03-23	Mid-Flood	Fine	SR10B(N2)	8:58:00	5.3	Bottom	3	2	19.70	8.00	30.90	90.4	6.90	2.2	8.2	
HKBCF	HY/2013/01	2018-03-23	Mid-Flood	Fine	CSA	9:02:00	1.0	Surface	1	1	19.80	8.00	29.70	99.2	7.60	3.0	7.1	
HKBCF	HY/2013/01	2018-03-23	Mid-Flood	Fine	CSA	9:02:00	1.0	Surface	1	2	19.80	8.00	29.70	99.0	7.60	3.0	6.1	
HKBCF	HY/2013/01	2018-03-23	Mid-Flood	Fine	CSA	9:02:00	16.4	Middle	2	1	19.70	8.00	29.90	98.3	7.50	2.6	6.8	
HKBCF	HY/2013/01	2018-03-23	Mid-Flood	Fine	CSA	9:02:00	16.4	Middle	2	2	19.70	8.00	29.90	98.1	7.50	2.8	8.1	
HKBCF	HY/2013/01	2018-03-23	Mid-Flood	Fine	CSA	9:02:00	31.8	Bottom	3	1	19.70	8.00	29.90	98.3	7.50	2.4	6	
HKBCF	HY/2013/01	2018-03-23	Mid-Flood	Fine	CSA	9:02:00	31.8	Bottom	3	2	19.70	8.00	29.90	98.1	7.50	2.5	6.1	
HKBCF	HY/2013/01	2018-03-23	Mid-Flood	Fine	CS6	9:13:00	1.0	Surface	1	1	19.80	8.00	29.80	99.6	7.60	3.9	4.4	
HKBCF	HY/2013/01	2018-03-23	Mid-Flood	Fine	CS6	9:13:00	1.0	Surface	1	2	19.80	8.00	29.80	99.3	7.60	3.6	6.4	
HKBCF	HY/2013/01	2018-03-23	Mid-Flood	Fine	CS6	9:13:00	4.8	Middle	2	1	19.60	8.00	30.10	97.8	7.50	3.7	5.1	
HKBCF	HY/2013/01	2018-03-23	Mid-Flood	Fine	CS6	9:13:00	4.8	Middle	2	2	19.60	8.00	30.10	97.5	7.50	3.6	6	
HKBCF	HY/2013/01	2018-03-23	Mid-Flood	Fine	CS6	9:13:00	8.5	Bottom	3	1	19.60	8.00	30.20	97.6	7.50	5.2	7	
HKBCF	HY/2013/01	2018-03-23	Mid-Flood	Fine	CS6	9:13:00	8.5	Bottom	3	2	19.60	8.00	30.20	97.3	7.50	5.3	7.3	
HKBCF	HY/2013/01	2018-03-23	Mid-Flood	Fine	CS4	10:13:00	1.0	Surface	1	1	19.90	8.10	29.40	99.9	7.70	5.8	9.8	
HKBCF	HY/2013/01	2018-03-23	Mid-Flood	Fine	CS4	10:13:00	1.0	Surface	1	2	19.90	8.10	29.40	99.8	7.60	5.8	9.3	
HKBCF	HY/2013/01	2018-03-23	Mid-Flood	Fine	CS4	10:13:00	7.4	Middle	2	1	19.80	8.10	29.50	98.7	7.60	9.2	9.7	
HKBCF	HY/2013/01	2018-03-23	Mid-Flood	Fine	CS4	10:13:00	7.4	Middle	2	2	19.80	8.10	29.50	98.5	7.60	9.2	8.6	
HKBCF	HY/2013/01	2018-03-23	Mid-Flood	Fine	CS4	10:13:00	13.8	Bottom	3	1	19.70	8.10	29.80	98.5	7.60	10.2	14.3	
HKBCF	HY/2013/01	2018-03-23	Mid-Flood	Fine	CS4	10:13:00	13.8	Bottom	3	2	19.70	8.10	29.80	98.4	7.50	10.2	15	
HKBCF	HY/2013/01	2018-03-23	Mid-Flood	Fine	SR6	10:40:00	1.0	Surface	1	1	19.90	8.00	28.70	100.7	7.80	4.6	6.3	
HKBCF	HY/2013/01	2018-03-23	Mid-Flood	Fine	SR6	10:40:00	1.0	Surface	1	2	19.90	8.00	28.60	100.7	7.80	4.6	7.4	
HKBCF	HY/2013/01	2018-03-23	Mid-Flood	Fine	SR6	10:40:00		Middle	2	1								
HKBCF	HY/2013/01	2018-03-23	Mid-Flood	Fine	SR6	10:40:00		Middle	2	2								
HKBCF	HY/2013/01	2018-03-23	Mid-Flood	Fine	SR6	10:40:00	3.5	Bottom	3	1	19.80	8.00	28.90	100.8	7.80	5.1	8	
HKBCF	HY/2013/01	2018-03-23	Mid-Flood	Fine	SR6	10:40:00	3.5	Bottom	3	2	19.80	8.00	28.90	100.8	7.80	5.1	6.9	
HKBCF	HY/2013/01	2018-03-23	Mid-Flood	Fine	CS(Mf)3(N)	10:23:00	1.0	Surface	1	1	19.90	8.00	28.90	100.9	7.80	3.6	6.8	
HKBCF	HY/2013/01	2018-03-23	Mid-Flood	Fine	CS(Mf)3(N)	10:23:00	1.0	Surface	1	2	19.90	8.00	28.90	100.8	7.80	3.6	7.4	
HKBCF	HY/2013/01	2018-03-23	Mid-Flood	Fine	CS(Mf)3(N)	10:23:00	3.6	Middle	2	1	19.80	8.10	29.00	100.7	7.70	4.9	8.9	
HKBCF	HY/2013/01	2018-03-23	Mid-Flood	Fine	CS(Mf)3(N)	10:23:00	3.6	Middle	2	2	19.80	8.00	29.00	100.6	7.70	4.9	7.9	
HKBCF	HY/2013/01	2018-03-23	Mid-Flood	Fine	CS(Mf)3(N)	10:23:00	6.1	Bottom	3	1	19.70	8.10	29.30	100.4	7.70	9.2	8.3	
HKBCF	HY/2013/01	2018-03-23	Mid-Flood	Fine	CS(Mf)3(N)	10:23:00	6.1	Bottom	3	2	19.70	8.10	29.30	100.4	7.70	9.2	7.3	
HKBCF	HY/2013/01	2018-03-23	Mid-Flood	Fine	SR5(N)	9:55:00	1.0	Surface	1	1	19.90	8.00	29.20	99.9	7.70	2.9	6	
HKBCF	HY/2013/01	2018-03-23	Mid-Flood	Fine	SR5(N)	9:55:00	1.0	Surface	1	2	19.90	8.00	29.20	99.8	7.70	2.9	7.3	
HKBCF	HY/2013/01	2018-03-23	Mid-Flood	Fine	SR5(N)	9:55:00	4.3	Middle	2	1	19.80	8.00	29.50	97.5	7.50	6.7	6.2	
HKBCF	HY/2013/01	2018-03-23	Mid-Flood	Fine	SR5(N)	9:55:00	4.3	Middle	2	2	19.80	8.00	29.50	97.3	7.50	6.7	8.5	
HKBCF	HY/2013/01	2018-03-23	Mid-Flood	Fine	SR5(N)	9:55:00	7.5	Bottom	3	1	19.70	8.00	29.60	97.1	7.50	10.1	10.7	
HKBCF	HY/2013/01	2018-03-23	Mid-Flood	Fine	SR5(N)	9:55:00	7.5	Bottom	3	2	19.70	8.00	29.60	96.8	7.40	10.1	9.7	

Project	Works	Date (yyyy-mm-dd)	Tide	Weather Condition	Station	Time	Depth, m	Level	Level_Code	Replicate	Temperature, °C	pH	Salinity, ppt	DO, %	DO, mg/L	Turbidity, NTU	SS, mg/L	Site Observation
HKBCF	HY/2013/01	2018-03-23	Mid-Flood	Fine	IS10(N)	9:49:00	1.0	Surface	1	1	19.80	8.10	29.50	98.2	7.50	5.8	8.2	
HKBCF	HY/2013/01	2018-03-23	Mid-Flood	Fine	IS10(N)	9:49:00	1.0	Surface	1	2	19.80	8.10	29.50	98.0	7.50	5.1	6.4	
HKBCF	HY/2013/01	2018-03-23	Mid-Flood	Fine	IS10(N)	9:49:00	5.8	Middle	2	1	19.70	8.10	29.60	97.5	7.50	9.7	9.2	
HKBCF	HY/2013/01	2018-03-23	Mid-Flood	Fine	IS10(N)	9:49:00	5.8	Middle	2	2	19.70	8.10	29.60	97.3	7.50	8.5	10.5	
HKBCF	HY/2013/01	2018-03-23	Mid-Flood	Fine	IS10(N)	9:49:00	10.6	Bottom	3	1	19.70	8.10	29.60	97.3	7.50	11.5	14.3	
HKBCF	HY/2013/01	2018-03-23	Mid-Flood	Fine	IS10(N)	9:49:00	10.6	Bottom	3	2	19.70	8.10	29.60	97.0	7.50	10.5	15.3	
HKBCF	HY/2013/01	2018-03-23	Mid-Flood	Fine	IS(Mf)11	9:40:00	1.0	Surface	1	1	19.70	8.00	29.60	97.6	7.50	6.6	10.2	
HKBCF	HY/2013/01	2018-03-23	Mid-Flood	Fine	IS(Mf)11	9:40:00	1.0	Surface	1	2	19.70	8.00	29.60	97.3	7.50	6.2	12.1	
HKBCF	HY/2013/01	2018-03-23	Mid-Flood	Fine	IS(Mf)11	9:40:00	5.8	Middle	2	1	19.70	8.00	29.70	97.2	7.50	6.8	10.8	
HKBCF	HY/2013/01	2018-03-23	Mid-Flood	Fine	IS(Mf)11	9:40:00	5.8	Middle	2	2	19.70	8.00	29.70	96.9	7.40	6.6	12.8	
HKBCF	HY/2013/01	2018-03-23	Mid-Flood	Fine	IS(Mf)11	9:40:00	10.5	Bottom	3	1	19.70	8.00	29.70	97.0	7.40	7.4	13	
HKBCF	HY/2013/01	2018-03-23	Mid-Flood	Fine	IS(Mf)11	9:40:00	10.5	Bottom	3	2	19.70	8.00	29.70	96.8	7.40	7.2	13.1	
HKBCF	HY/2013/01	2018-03-23	Mid-Flood	Fine	CS(Mf)5	9:27:00	1.0	Surface	1	1	19.70	8.10	29.90	92.5	7.10	1.9	5.1	
HKBCF	HY/2013/01	2018-03-23	Mid-Flood	Fine	CS(Mf)5	9:27:00	1.0	Surface	1	2	20.00	8.00	29.80	91.9	7.00	2.2	7	
HKBCF	HY/2013/01	2018-03-23	Mid-Flood	Fine	CS(Mf)5	9:27:00	7.5	Middle	2	1	19.60	8.10	30.20	89.9	6.90	3.3	7.1	
HKBCF	HY/2013/01	2018-03-23	Mid-Flood	Fine	CS(Mf)5	9:27:00	7.5	Middle	2	2	19.90	8.00	30.10	89.5	6.80	3.3	8.8	
HKBCF	HY/2013/01	2018-03-23	Mid-Flood	Fine	CS(Mf)5	9:27:00	13.9	Bottom	3	1	19.50	8.00	30.60	89.6	6.90	13.1	9.5	
HKBCF	HY/2013/01	2018-03-23	Mid-Flood	Fine	CS(Mf)5	9:27:00	13.9	Bottom	3	2	19.80	8.00	30.50	89.2	6.80	12.8	9	
HKBCF	HY/2013/01	2018-03-23	Mid-Flood	Fine	SR7	9:34:00	1.0	Surface	1	1	19.80	8.00	29.30	98.9	7.60	4.7	10.9	
HKBCF	HY/2013/01	2018-03-23	Mid-Flood	Fine	SR7	9:34:00	1.0	Surface	1	2	19.80	8.00	29.30	98.7	7.60	4.7	10	
HKBCF	HY/2013/01	2018-03-23	Mid-Flood	Fine	SR7	9:34:00		Middle	2	1								
HKBCF	HY/2013/01	2018-03-23	Mid-Flood	Fine	SR7	9:34:00		Middle	2	2								
HKBCF	HY/2013/01	2018-03-23	Mid-Flood	Fine	SR7	9:34:00	3.4	Bottom	3	1	19.80	8.00	29.40	98.2	7.50	4.7	12.2	
HKBCF	HY/2013/01	2018-03-23	Mid-Flood	Fine	SR7	9:34:00	3.4	Bottom	3	2	19.80	8.00	29.40	97.9	7.50	4.5	10.8	
HKBCF	HY/2013/01	2018-03-23	Mid-Flood	Fine	IS17	9:47:00	1.0	Surface	1	1	19.80	8.10	29.70	92.5	7.10	3.5	8.7	
HKBCF	HY/2013/01	2018-03-23	Mid-Flood	Fine	IS17	9:47:00	1.0	Surface	1	2	20.10	8.00	29.60	92.0	7.00	3.5	9.7	
HKBCF	HY/2013/01	2018-03-23	Mid-Flood	Fine	IS17	9:47:00	5.8	Middle	2	1	19.70	8.10	29.90	90.7	7.00	6.8	8.7	
HKBCF	HY/2013/01	2018-03-23	Mid-Flood	Fine	IS17	9:47:00	5.8	Middle	2	2	20.00	8.00	29.80	90.3	6.90	6.8	10.6	
HKBCF	HY/2013/01	2018-03-23	Mid-Flood	Fine	IS17	9:47:00	10.5	Bottom	3	1	19.70	8.10	29.90	90.7	7.00	12.3	12.1	
HKBCF	HY/2013/01	2018-03-23	Mid-Flood	Fine	IS17	9:47:00	10.5	Bottom	3	2	20.00	8.00	29.80	90.4	6.90	12.5	14	
HKBCF	HY/2013/01	2018-03-23	Mid-Flood	Fine	IS(Mf)16	9:56:00	1.0	Surface	1	1	19.80	8.10	29.80	92.0	7.00	6.0	12.4	
HKBCF	HY/2013/01	2018-03-23	Mid-Flood	Fine	IS(Mf)16	9:56:00	1.0	Surface	1	2	20.10	8.00	29.70	91.4	7.00	5.6	11.1	
HKBCF	HY/2013/01	2018-03-23	Mid-Flood	Fine	IS(Mf)16	9:56:00		Middle	2	1								
HKBCF	HY/2013/01	2018-03-23	Mid-Flood	Fine	IS(Mf)16	9:56:00		Middle	2	2								
HKBCF	HY/2013/01	2018-03-23	Mid-Flood	Fine	IS(Mf)16	9:56:00	4.8	Bottom	3	1	19.70	8.10	29.90	91.5	7.00	8.9	11.7	
HKBCF	HY/2013/01	2018-03-23	Mid-Flood	Fine	IS(Mf)16	9:56:00	4.8	Bottom	3	2	20.00	8.00	29.80	91.0	6.90	8.6	11	
HKBCF	HY/2013/01	2018-03-23	Mid-Flood	Fine	IS8	10:21:00	1.0	Surface	1	1	19.80	8.10	29.70	89.8	6.90	15.5	23.9	
HKBCF	HY/2013/01	2018-03-23	Mid-Flood	Fine	IS8	10:21:00	1.0	Surface	1	2	19.90	8.00	29.70	89.8	6.90	15.4	24.3	
HKBCF	HY/2013/01	2018-03-23	Mid-Flood	Fine	IS8	10:21:00		Middle	2	1								
HKBCF	HY/2013/01	2018-03-23	Mid-Flood	Fine	IS8	10:21:00		Middle	2	2								
HKBCF	HY/2013/01	2018-03-23	Mid-Flood	Fine	IS8	10:21:00	2.7	Bottom	3	1	19.80	8.00	29.70	91.0	7.00	16.2	22.3	
HKBCF	HY/2013/01	2018-03-23	Mid-Flood	Fine	IS8	10:21:00	2.7	Bottom	3	2	19.90	8.00	29.70	91.0	7.00	16.1	24.1	
HKBCF	HY/2013/01	2018-03-23	Mid-Flood	Fine	SR4(N)	10:14:00	1.0	Surface	1	1	19.80	8.10	29.70	87.3	6.70	12.4	15.8	
HKBCF	HY/2013/01	2018-03-23	Mid-Flood	Fine	SR4(N)	10:14:00	1.0	Surface	1	2	20.00	8.00	29.60	87.0	6.60	12.0	15.1	
HKBCF	HY/2013/01	2018-03-23	Mid-Flood	Fine	SR4(N)	10:14:00		Middle	2	1								
HKBCF	HY/2013/01	2018-03-23	Mid-Flood	Fine	SR4(N)	10:14:00		Middle	2	2								
HKBCF	HY/2013/01	2018-03-23	Mid-Flood	Fine	SR4(N)	10:14:00	2.9	Bottom	3	1	19.80	8.10	29.70	87.6	6.70	12.1	16.9	
HKBCF	HY/2013/01	2018-03-23	Mid-Flood	Fine	SR4(N)	10:14:00	2.9	Bottom	3	2	20.10	8.00	29.60	87.4	6.70	11.8	16.6	
HKBCF	HY/2013/01	2018-03-23	Mid-Flood	Fine	IS(Mf)9	10:28:00	1.0	Surface	1	1	19.90	8.10	29.60	89.8	6.90	9.6	14.6	
HKBCF	HY/2013/01	2018-03-23	Mid-Flood	Fine	IS(Mf)9	10:28:00	1.0	Surface	1	2	20.20	8.00	29.50	89.3	6.80	9.5	13.4	
HKBCF	HY/2013/01	2018-03-23	Mid-Flood	Fine	IS(Mf)9	10:28:00		Middle	2	1								
HKBCF	HY/2013/01	2018-03-23	Mid-Flood	Fine	IS(Mf)9	10:28:00		Middle	2	2								
HKBCF	HY/2013/01	2018-03-23	Mid-Flood	Fine	IS(Mf)9	10:28:00	2.4	Bottom	3	1	19.90	8.10	29.60	89.5	6.90	10.3	15.6	
HKBCF	HY/2013/01	2018-03-23	Mid-Flood	Fine	IS(Mf)9	10:28:00	2.4	Bottom	3	2	20.20	8.00	29.60	89.0	6.80	10.3	16	
HKBCF	HY/2013/01	2018-03-23	Mid-Flood	Fine	IS7	10:38:00	1.0	Surface	1	1	20.00	8.10	29.50	88.1	6.70	11.1	15.3	
HKBCF	HY/2013/01	2018-03-23	Mid-Flood	Fine	IS7	10:38:00	1.0	Surface	1	2	20.30	7.90	29.40	87.8	6.70	10.9	14.2	
HKBCF	HY/2013/01	2018-03-23	Mid-Flood	Fine	IS7	10:38:00		Middle	2	1								
HKBCF	HY/2013/01	2018-03-23	Mid-Flood	Fine	IS7	10:38:00		Middle	2	2								
HKBCF	HY/2013/01	2018-03-23	Mid-Flood	Fine	IS7	10:38:00	2.3	Bottom	3	1	20.00	8.10	29.50	88.9	6.80	10.9	14.1	
HKBCF	HY/2013/01	2018-03-23	Mid-Flood	Fine	IS7	10:38:00	2.3	Bottom	3	2	20.30	7.90	29.40	88.6	6.70	10.8	14.1	
HKBCF	HY/2013/01	2018-03-23	Mid-Flood	Fine	IS(Mf)6	10:47:00	1.0	Surface	1	1	20.10	8.00	29.50	89.6	6.80	4.6	6.9	
HKBCF	HY/2013/01	2018-03-23	Mid-Flood	Fine	IS(Mf)6	10:47:00	1.0	Surface	1	2	20.40	7.90	29.40	89.3	6.80	4.6	7	
HKBCF	HY/2013/01	2018-03-23	Mid-Flood	Fine	IS(Mf)6	10:47:00		Middle	2	1								
HKBCF	HY/2013/01	2018-03-23	Mid-Flood	Fine	IS(Mf)6	10:47:00		Middle	2	2								
HKBCF	HY/2013/01	2018-03-23	Mid-Flood	Fine	IS(Mf)6	10:47:00	2.2	Bottom	3	1	20.00	8.10	29.50	89.8	6.90	4.9	6.4	
HKBCF	HY/2013/01	2018-03-23	Mid-Flood	Fine	IS(Mf)6	10:47:00	2.2	Bottom	3	2	20.30	7.90	29.40	89.5	6.80	5.2	7.9	
HKBCF	HY/2013/01	2018-03-23	Mid-Flood	Fine	IS5	10:53:00	1.0	Surface	1	1	20.00	8.00	29.60	87.5	6.70	6.3	11.2	
HKBCF	HY/2013/01	2018-03-23	Mid-Flood	Fine	IS5	10:53:00	1.0	Surface	1	2	20.00	8.00	29.60	87.5	6.70	6.4	10.9	
HKBCF	HY/2013/01	2018-03-23	Mid-Flood	Fine	IS5	10:53:00	4.4	Middle	2	1	19.90	8.00	29.70	86.9	6.60	5.9	11.4	
HKBCF	HY/2013/01	2018-03-23	Mid-Flood	Fine	IS5	10:53:00	4.4	Middle	2	2	19.90	8.00	29.70	87.0	6.70	5.9	12.1	
HKBCF	HY/2013/01	2018-03-23	Mid-Flood	Fine	IS5	10:53:00	7.8	Bottom	3	1	19.90	8.00	29.70	86.6	6.60	6.8	12.2	
HKBCF	HY/2013/01	2018-03-23	Mid-Flood	Fine	IS5	10:53:00	7.8	Bottom	3	2	19.90	8.00	29.70	86.6	6.60	6.6	14.2	
HKBCF	HY/2013/01	2018-03-23	Mid-Flood	Fine	SR3(N)	11:03:00	1.0	Surface	1	1	19.90	8.00	29.70	88.1	6.70	6.7	8	
HKBCF	HY/2013/01	2018-03-23	Mid-Flood	Fine	SR3(N)	11:03:00	1.0	Surface	1	2	20.20	8.00	29.60	87.8	6.70	6.5	8.7	

Project	Works	Date (yyyy-mm-dd)	Tide	Weather Condition	Station	Time	Depth, m	Level	Level_Code	Replicate	Temperature, °C	pH	Salinity, ppt	DO, %	DO, mg/L	Turbidity, NTU	SS, mg/L	Site Observation
HKBCF	HY/2013/01	2018-03-23	Mid-Flood	Fine	SR3(N)	11:03:00		Middle	2	1								
HKBCF	HY/2013/01	2018-03-23	Mid-Flood	Fine	SR3(N)	11:03:00		Middle	2	2								
HKBCF	HY/2013/01	2018-03-23	Mid-Flood	Fine	SR3(N)	11:03:00	3.3	Bottom	3	1	19.90	8.10	29.80	89.4	6.80	7.0	13.3	
HKBCF	HY/2013/01	2018-03-23	Mid-Flood	Fine	SR3(N)	11:03:00	3.3	Bottom	3	2	20.20	8.00	29.60	89.1	6.80	7.8	14.8	
HKBCF	HY/2013/01	2018-03-25	Mid-Ebb	Cloudy	SR10A(N)	5:55:00	1.0	Surface	1	1	19.80	8.00	30.90	88.0	6.70	1.6	5.8	
HKBCF	HY/2013/01	2018-03-25	Mid-Ebb	Cloudy	SR10A(N)	5:55:00	1.0	Surface	1	2	19.80	8.00	30.90	88.0	6.70	1.6	5.3	
HKBCF	HY/2013/01	2018-03-25	Mid-Ebb	Cloudy	SR10A(N)	5:55:00	6.2	Middle	2	1	19.80	8.00	30.90	87.9	6.70	1.5	5.2	
HKBCF	HY/2013/01	2018-03-25	Mid-Ebb	Cloudy	SR10A(N)	5:55:00	6.2	Middle	2	2	19.80	8.00	30.90	87.9	6.70	1.5	5.1	
HKBCF	HY/2013/01	2018-03-25	Mid-Ebb	Cloudy	SR10A(N)	5:55:00	11.4	Bottom	3	1	19.80	8.00	31.00	87.5	6.70	1.2	7.1	
HKBCF	HY/2013/01	2018-03-25	Mid-Ebb	Cloudy	SR10A(N)	5:55:00	11.4	Bottom	3	2	19.80	8.00	31.00	87.5	6.70	1.2	5.9	
HKBCF	HY/2013/01	2018-03-25	Mid-Ebb	Cloudy	SR10B(N2)	6:02:00	1.0	Surface	1	1	20.10	8.00	30.80	87.1	6.60	1.6	5.8	
HKBCF	HY/2013/01	2018-03-25	Mid-Ebb	Cloudy	SR10B(N2)	6:02:00	1.0	Surface	1	2	19.80	8.10	31.00	87.6	6.70	1.5	6.1	
HKBCF	HY/2013/01	2018-03-25	Mid-Ebb	Cloudy	SR10B(N2)	6:02:00	3.2	Middle	2	1	20.10	8.00	30.80	87.1	6.60	1.6	6.5	
HKBCF	HY/2013/01	2018-03-25	Mid-Ebb	Cloudy	SR10B(N2)	6:02:00	3.2	Middle	2	2	19.80	8.00	31.00	87.6	6.70	1.5	6.9	
HKBCF	HY/2013/01	2018-03-25	Mid-Ebb	Cloudy	SR10B(N2)	6:02:00	5.4	Bottom	3	1	20.10	8.00	30.90	89.0	6.70	1.5	8.3	
HKBCF	HY/2013/01	2018-03-25	Mid-Ebb	Cloudy	SR10B(N2)	6:02:00	5.4	Bottom	3	2	19.70	8.00	31.00	89.7	6.80	1.4	8.7	
HKBCF	HY/2013/01	2018-03-25	Mid-Ebb	Cloudy	CSA	6:13:00	1.0	Surface	1	1	19.90	8.00	30.40	95.3	7.30	1.5	6.3	
HKBCF	HY/2013/01	2018-03-25	Mid-Ebb	Cloudy	CSA	6:13:00	1.0	Surface	1	2	19.90	8.00	30.40	95.4	7.30	1.4	6.8	
HKBCF	HY/2013/01	2018-03-25	Mid-Ebb	Cloudy	CSA	6:13:00	16.4	Middle	2	1	19.80	8.00	30.70	94.7	7.20	2.4	6.6	
HKBCF	HY/2013/01	2018-03-25	Mid-Ebb	Cloudy	CSA	6:13:00	16.4	Middle	2	2	19.80	8.00	30.70	94.8	7.20	2.4	5.7	
HKBCF	HY/2013/01	2018-03-25	Mid-Ebb	Cloudy	CSA	6:13:00	31.7	Bottom	3	1	19.80	8.00	30.80	94.4	7.20	2.5	5.7	
HKBCF	HY/2013/01	2018-03-25	Mid-Ebb	Cloudy	CSA	6:13:00	31.7	Bottom	3	2	19.80	8.00	30.80	94.3	7.20	2.6	5.8	
HKBCF	HY/2013/01	2018-03-25	Mid-Ebb	Cloudy	CS6	6:28:00	1.0	Surface	1	1	20.20	8.00	29.80	97.9	7.50	1.9	6.3	
HKBCF	HY/2013/01	2018-03-25	Mid-Ebb	Cloudy	CS6	6:28:00	1.0	Surface	1	2	20.20	8.00	29.80	97.8	7.40	1.9	6	
HKBCF	HY/2013/01	2018-03-25	Mid-Ebb	Cloudy	CS6	6:28:00	4.7	Middle	2	1	20.00	8.00	30.30	96.8	7.40	2.2	9.8	
HKBCF	HY/2013/01	2018-03-25	Mid-Ebb	Cloudy	CS6	6:28:00	4.7	Middle	2	2	20.00	8.00	30.30	96.8	7.40	2.3	8.7	
HKBCF	HY/2013/01	2018-03-25	Mid-Ebb	Cloudy	CS6	6:28:00	8.4	Bottom	3	1	19.80	8.00	30.70	97.0	7.40	2.6	7.8	
HKBCF	HY/2013/01	2018-03-25	Mid-Ebb	Cloudy	CS6	6:28:00	8.4	Bottom	3	2	19.80	8.00	30.70	96.7	7.40	2.5	9.6	
HKBCF	HY/2013/01	2018-03-25	Mid-Ebb	Cloudy	CS4	7:29:00	1.0	Surface	1	1	20.50	8.00	27.40	99.3	7.60	2.6	4.2	
HKBCF	HY/2013/01	2018-03-25	Mid-Ebb	Cloudy	CS4	7:29:00	1.0	Surface	1	2	20.50	8.00	27.40	99.4	7.60	2.6	3.9	
HKBCF	HY/2013/01	2018-03-25	Mid-Ebb	Cloudy	CS4	7:29:00	7.4	Middle	2	1	20.40	8.10	29.10	99.7	7.60	2.7	3.1	
HKBCF	HY/2013/01	2018-03-25	Mid-Ebb	Cloudy	CS4	7:29:00	7.4	Middle	2	2	20.40	8.10	29.10	99.8	7.60	2.7	3.2	
HKBCF	HY/2013/01	2018-03-25	Mid-Ebb	Cloudy	CS4	7:29:00	13.8	Bottom	3	1	20.10	8.10	29.90	98.6	7.50	3.1	4.5	
HKBCF	HY/2013/01	2018-03-25	Mid-Ebb	Cloudy	CS4	7:29:00	13.8	Bottom	3	2	20.10	8.10	29.90	98.6	7.50	3.0	6.4	
HKBCF	HY/2013/01	2018-03-25	Mid-Ebb	Cloudy	SR6	7:56:00	1.0	Surface	1	1	20.30	8.10	28.70	103.3	7.90	3.4	4.9	
HKBCF	HY/2013/01	2018-03-25	Mid-Ebb	Cloudy	SR6	7:56:00	1.0	Surface	1	2	20.30	8.10	28.70	103.4	7.90	3.4	5.2	
HKBCF	HY/2013/01	2018-03-25	Mid-Ebb	Cloudy	SR6	7:56:00		Middle	2	1								
HKBCF	HY/2013/01	2018-03-25	Mid-Ebb	Cloudy	SR6	7:56:00		Middle	2	2								
HKBCF	HY/2013/01	2018-03-25	Mid-Ebb	Cloudy	SR6	7:56:00	3.5	Bottom	3	1	20.30	8.10	28.90	103.7	7.90	3.5	6.8	
HKBCF	HY/2013/01	2018-03-25	Mid-Ebb	Cloudy	SR6	7:56:00	3.5	Bottom	3	2	20.30	8.10	28.90	103.8	7.90	3.4	5	
HKBCF	HY/2013/01	2018-03-25	Mid-Ebb	Cloudy	CS(Mf)3(N)	7:40:00	1.0	Surface	1	1	20.60	8.00	26.80	100.0	7.70	3.9	5.5	
HKBCF	HY/2013/01	2018-03-25	Mid-Ebb	Cloudy	CS(Mf)3(N)	7:40:00	1.0	Surface	1	2	20.50	8.00	26.80	100.0	7.70	3.9	5.4	
HKBCF	HY/2013/01	2018-03-25	Mid-Ebb	Cloudy	CS(Mf)3(N)	7:40:00	3.6	Middle	2	1	20.50	8.00	27.90	102.1	7.80	4.2	5.7	
HKBCF	HY/2013/01	2018-03-25	Mid-Ebb	Cloudy	CS(Mf)3(N)	7:40:00	3.6	Middle	2	2	20.50	8.00	27.90	102.2	7.80	4.3	5.9	
HKBCF	HY/2013/01	2018-03-25	Mid-Ebb	Cloudy	CS(Mf)3(N)	7:40:00	6.1	Bottom	3	1	20.30	8.10	29.50	103.4	7.90	4.9	4.4	
HKBCF	HY/2013/01	2018-03-25	Mid-Ebb	Cloudy	CS(Mf)3(N)	7:40:00	6.1	Bottom	3	2	20.30	8.10	29.50	103.6	7.90	4.9	4.4	
HKBCF	HY/2013/01	2018-03-25	Mid-Ebb	Cloudy	SR5(N)	7:10:00	1.0	Surface	1	1	20.30	8.10	29.30	98.8	7.50	2.3	6.4	
HKBCF	HY/2013/01	2018-03-25	Mid-Ebb	Cloudy	SR5(N)	7:10:00	1.0	Surface	1	2	20.30	8.10	29.20	98.9	7.50	2.3	6.4	
HKBCF	HY/2013/01	2018-03-25	Mid-Ebb	Cloudy	SR5(N)	7:10:00	4.3	Middle	2	1	20.20	8.10	29.50	97.6	7.40	2.4	6.8	
HKBCF	HY/2013/01	2018-03-25	Mid-Ebb	Cloudy	SR5(N)	7:10:00	4.3	Middle	2	2	20.20	8.10	29.50	97.5	7.40	2.4	6.8	
HKBCF	HY/2013/01	2018-03-25	Mid-Ebb	Cloudy	SR5(N)	7:10:00	7.6	Bottom	3	1	20.10	8.10	29.70	97.5	7.40	3.3	6.3	
HKBCF	HY/2013/01	2018-03-25	Mid-Ebb	Cloudy	SR5(N)	7:10:00	7.6	Bottom	3	2	20.10	8.10	29.70	97.4	7.40	3.3	6.3	
HKBCF	HY/2013/01	2018-03-25	Mid-Ebb	Cloudy	IS10(N)	7:05:00	1.0	Surface	1	1	20.30	8.10	29.00	98.8	7.50	4.2	7.1	
HKBCF	HY/2013/01	2018-03-25	Mid-Ebb	Cloudy	IS10(N)	7:05:00	1.0	Surface	1	2	20.30	8.10	29.00	98.8	7.50	4.2	5.4	
HKBCF	HY/2013/01	2018-03-25	Mid-Ebb	Cloudy	IS10(N)	7:05:00	5.9	Middle	2	1	20.20	8.10	29.50	97.0	7.40	3.3	6.1	
HKBCF	HY/2013/01	2018-03-25	Mid-Ebb	Cloudy	IS10(N)	7:05:00	5.9	Middle	2	2	20.20	8.10	29.50	97.1	7.40	3.3	5.7	
HKBCF	HY/2013/01	2018-03-25	Mid-Ebb	Cloudy	IS10(N)	7:05:00	10.7	Bottom	3	1	20.00	8.00	29.90	95.7	7.30	4.6	5.5	
HKBCF	HY/2013/01	2018-03-25	Mid-Ebb	Cloudy	IS10(N)	7:05:00	10.7	Bottom	3	2	20.10	8.00	29.90	95.8	7.30	4.5	6.3	
HKBCF	HY/2013/01	2018-03-25	Mid-Ebb	Cloudy	IS(Mf)11	6:58:00	1.0	Surface	1	1	20.30	8.10	29.30	98.6	7.50	2.9	6.1	
HKBCF	HY/2013/01	2018-03-25	Mid-Ebb	Cloudy	IS(Mf)11	6:58:00	1.0	Surface	1	2	20.30	8.10	29.30	98.5	7.50	2.9	5.5	
HKBCF	HY/2013/01	2018-03-25	Mid-Ebb	Cloudy	IS(Mf)11	6:58:00	5.7	Middle	2	1	20.20	8.10	29.60	96.9	7.40	3.6	6.3	
HKBCF	HY/2013/01	2018-03-25	Mid-Ebb	Cloudy	IS(Mf)11	6:58:00	5.7	Middle	2	2	20.20	8.10	29.60	96.9	7.40	3.3	4.2	
HKBCF	HY/2013/01	2018-03-25	Mid-Ebb	Cloudy	IS(Mf)11	6:58:00	10.4	Bottom	3	1	20.20	8.10	29.70	98.1	7.50	3.7	5.6	
HKBCF	HY/2013/01	2018-03-25	Mid-Ebb	Cloudy	IS(Mf)11	6:58:00	10.4	Bottom	3	2	20.20	8.10	29.70	97.7	7.40	3.4	5.4	
HKBCF	HY/2013/01	2018-03-25	Mid-Ebb	Cloudy	CS(Mf)5	6:38:00	1.0	Surface	1	1	20.30	8.00	29.70	88.7	6.70	4.6	6.6	
HKBCF	HY/2013/01	2018-03-25	Mid-Ebb	Cloudy	CS(Mf)5	6:38:00	1.0	Surface	1	2	20.00	8.10	29.90	89.3	6.80	4.8	7.5	
HKBCF	HY/2013/01	2018-03-25	Mid-Ebb	Cloudy	CS(Mf)5	6:38:00	6.6	Middle	2	1	20.20	8.00	30.50	87.1	6.60	10.4	7.9	
HKBCF	HY/2013/01	2018-03-25	Mid-Ebb	Cloudy	CS(Mf)5	6:38:00	6.6	Middle	2	2	19.80	8.10	30.70	87.5	6.70	10.2	8.4	
HKBCF	HY/2013/01	2018-03-25	Mid-Ebb	Cloudy	CS(Mf)5	6:38:00	12.2	Bottom	3	1	20.20	8.00	30.60	86.8	6.60	2.7	8.2	
HKBCF	HY/2013/01	2018-03-25	Mid-Ebb	Cloudy	CS(Mf)5	6:38:00	12.2	Bottom	3	2	19.80	8.10	30.80	87.2	6.60	2.8	6.4	
HKBCF	HY/2013/01	2018-03-25	Mid-Ebb	Cloudy	SR7	6:50:00	1.0	Surface	1	1	20.30	8.10	29.40	99.3	7.60	3.9	7.8	
HKBCF	HY/2013/01	2018-03-25	Mid-Ebb	Cloudy	SR7	6:50:00	1.0	Surface	1	2	20.30	8.10	29.40	99.3	7.60	3.9	7.2	
HKBCF	HY/2013/01	2018-03-25	Mid-Ebb	Cloudy	SR7	6:50:00		Middle	2	1								
HKBCF	HY/2013/01	2018-03-25	Mid-Ebb	Cloudy	SR7	6:50:00		Middle	2	2								

Project	Works	Date (yyyy-mm-dd)	Tide	Weather Condition	Station	Time	Depth, m	Level	Level_Code	Replicate	Temperature, °C	pH	Salinity, ppt	DO, %	DO, mg/L	Turbidity, NTU	SS, mg/L	Site Observation
HKBCF	HY/2013/01	2018-03-25	Mid-Ebb	Cloudy	SR7	6:50:00	3.3	Bottom	3	1	20.30	8.10	29.40	100.5	7.60	4.2	8.3	
HKBCF	HY/2013/01	2018-03-25	Mid-Ebb	Cloudy	SR7	6:50:00	3.3	Bottom	3	2	20.30	8.10	29.40	100.4	7.60	4.1	6.8	
HKBCF	HY/2013/01	2018-03-25	Mid-Ebb	Cloudy	IS17	7:01:00	1.0	Surface	1	1	20.60	8.00	29.40	89.4	6.80	3.4	6.8	
HKBCF	HY/2013/01	2018-03-25	Mid-Ebb	Cloudy	IS17	7:01:00	1.0	Surface	1	2	20.30	8.10	29.60	90.0	6.80	3.3	6.6	
HKBCF	HY/2013/01	2018-03-25	Mid-Ebb	Cloudy	IS17	7:01:00	5.8	Middle	2	1	20.40	8.00	29.70	88.3	6.70	3.7	5.5	
HKBCF	HY/2013/01	2018-03-25	Mid-Ebb	Cloudy	IS17	7:01:00	5.8	Middle	2	2	20.10	8.10	29.80	88.8	6.80	3.6	7	
HKBCF	HY/2013/01	2018-03-25	Mid-Ebb	Cloudy	IS17	7:01:00	10.5	Bottom	3	1	20.30	8.00	29.90	86.6	6.60	5.6	9.9	
HKBCF	HY/2013/01	2018-03-25	Mid-Ebb	Cloudy	IS17	7:01:00	10.5	Bottom	3	2	20.00	8.10	30.10	86.7	6.60	5.5	8.5	
HKBCF	HY/2013/01	2018-03-25	Mid-Ebb	Cloudy	IS(Mf)16	7:10:00	1.0	Surface	1	1	20.50	8.00	29.40	88.0	6.70	3.7	4.6	
HKBCF	HY/2013/01	2018-03-25	Mid-Ebb	Cloudy	IS(Mf)16	7:10:00	1.0	Surface	1	2	20.20	8.10	29.60	88.6	6.70	3.7	6.1	
HKBCF	HY/2013/01	2018-03-25	Mid-Ebb	Cloudy	IS(Mf)16	7:10:00		Middle	2	1								
HKBCF	HY/2013/01	2018-03-25	Mid-Ebb	Cloudy	IS(Mf)16	7:10:00		Middle	2	2								
HKBCF	HY/2013/01	2018-03-25	Mid-Ebb	Cloudy	IS(Mf)16	7:10:00	4.8	Bottom	3	1	20.50	8.00	29.80	85.9	6.50	7.1	6	
HKBCF	HY/2013/01	2018-03-25	Mid-Ebb	Cloudy	IS(Mf)16	7:10:00	4.8	Bottom	3	2	20.20	8.10	30.00	86.4	6.60	7.1	5.5	
HKBCF	HY/2013/01	2018-03-25	Mid-Ebb	Cloudy	IS8	7:31:00	1.0	Surface	1	1	20.50	8.00	29.40	90.2	6.80	3.0	4.9	
HKBCF	HY/2013/01	2018-03-25	Mid-Ebb	Cloudy	IS8	7:31:00	1.0	Surface	1	2	20.20	8.10	29.50	90.3	6.90	3.0	5.5	
HKBCF	HY/2013/01	2018-03-25	Mid-Ebb	Cloudy	IS8	7:31:00		Middle	2	1								
HKBCF	HY/2013/01	2018-03-25	Mid-Ebb	Cloudy	IS8	7:31:00		Middle	2	2								
HKBCF	HY/2013/01	2018-03-25	Mid-Ebb	Cloudy	IS8	7:31:00	2.7	Bottom	3	1	20.60	8.00	29.50	89.8	6.80	4.8	5.9	
HKBCF	HY/2013/01	2018-03-25	Mid-Ebb	Cloudy	IS8	7:31:00	2.7	Bottom	3	2	20.20	8.10	29.60	89.8	6.80	4.8	6.1	
HKBCF	HY/2013/01	2018-03-25	Mid-Ebb	Cloudy	SR4(N)	7:25:00	1.0	Surface	1	1	20.40	8.00	29.50	81.6	6.20	3.4	8.8	
HKBCF	HY/2013/01	2018-03-25	Mid-Ebb	Cloudy	SR4(N)	7:25:00	1.0	Surface	1	2	20.10	8.00	29.60	82.0	6.30	3.4	9.4	
HKBCF	HY/2013/01	2018-03-25	Mid-Ebb	Cloudy	SR4(N)	7:25:00		Middle	2	1								
HKBCF	HY/2013/01	2018-03-25	Mid-Ebb	Cloudy	SR4(N)	7:25:00		Middle	2	2								
HKBCF	HY/2013/01	2018-03-25	Mid-Ebb	Cloudy	SR4(N)	7:25:00	2.3	Bottom	3	1	20.40	8.00	29.50	81.7	6.20	3.4	8.8	
HKBCF	HY/2013/01	2018-03-25	Mid-Ebb	Cloudy	SR4(N)	7:25:00	2.3	Bottom	3	2	20.10	8.00	29.60	82.1	6.30	3.4	7.9	
HKBCF	HY/2013/01	2018-03-25	Mid-Ebb	Cloudy	IS(Mf)9	7:39:00	1.0	Surface	1	1	20.60	8.00	29.60	88.6	6.70	9.3	6	
HKBCF	HY/2013/01	2018-03-25	Mid-Ebb	Cloudy	IS(Mf)9	7:39:00	1.0	Surface	1	2	20.30	8.10	29.70	88.9	6.80	9.3	5.1	
HKBCF	HY/2013/01	2018-03-25	Mid-Ebb	Cloudy	IS(Mf)9	7:39:00		Middle	2	1								
HKBCF	HY/2013/01	2018-03-25	Mid-Ebb	Cloudy	IS(Mf)9	7:39:00		Middle	2	2								
HKBCF	HY/2013/01	2018-03-25	Mid-Ebb	Cloudy	IS(Mf)9	7:39:00	2.4	Bottom	3	1	20.60	8.00	29.70	91.6	6.90	7.1	10.8	
HKBCF	HY/2013/01	2018-03-25	Mid-Ebb	Cloudy	IS(Mf)9	7:39:00	2.4	Bottom	3	2	20.30	8.10	29.80	91.6	7.00	7.1	9.2	
HKBCF	HY/2013/01	2018-03-25	Mid-Ebb	Cloudy	IS7	7:47:00		Surface	1	1								
HKBCF	HY/2013/01	2018-03-25	Mid-Ebb	Cloudy	IS7	7:47:00		Surface	1	2								
HKBCF	HY/2013/01	2018-03-25	Mid-Ebb	Cloudy	IS7	7:47:00	1.4	Middle	2	1	20.70	8.00	29.70	87.8	6.60	6.8	5.5	
HKBCF	HY/2013/01	2018-03-25	Mid-Ebb	Cloudy	IS7	7:47:00	1.4	Middle	2	2	20.40	8.10	29.80	88.1	6.70	6.8	7	
HKBCF	HY/2013/01	2018-03-25	Mid-Ebb	Cloudy	IS7	7:47:00		Bottom	3	1								
HKBCF	HY/2013/01	2018-03-25	Mid-Ebb	Cloudy	IS7	7:47:00		Bottom	3	2								
HKBCF	HY/2013/01	2018-03-25	Mid-Ebb	Cloudy	IS(Mf)6	7:55:00		Surface	1	1								
HKBCF	HY/2013/01	2018-03-25	Mid-Ebb	Cloudy	IS(Mf)6	7:55:00		Surface	1	2								
HKBCF	HY/2013/01	2018-03-25	Mid-Ebb	Cloudy	IS(Mf)6	7:55:00	1.2	Middle	2	1	20.60	8.00	29.70	87.8	6.60	4.4	5	
HKBCF	HY/2013/01	2018-03-25	Mid-Ebb	Cloudy	IS(Mf)6	7:55:00	1.2	Middle	2	2	20.30	8.10	29.80	88.0	6.70	4.4	7.2	
HKBCF	HY/2013/01	2018-03-25	Mid-Ebb	Cloudy	IS(Mf)6	7:55:00		Bottom	3	1								
HKBCF	HY/2013/01	2018-03-25	Mid-Ebb	Cloudy	IS(Mf)6	7:55:00		Bottom	3	2								
HKBCF	HY/2013/01	2018-03-25	Mid-Ebb	Cloudy	IS5	8:02:00	1.0	Surface	1	1	20.70	8.00	29.90	86.7	6.50	4.8	7.4	
HKBCF	HY/2013/01	2018-03-25	Mid-Ebb	Cloudy	IS5	8:02:00	1.0	Surface	1	2	20.30	8.10	30.00	87.2	6.60	4.8	7.3	
HKBCF	HY/2013/01	2018-03-25	Mid-Ebb	Cloudy	IS5	8:02:00	4.6	Middle	2	1	20.70	8.00	29.90	86.4	6.50	5.3	6.6	
HKBCF	HY/2013/01	2018-03-25	Mid-Ebb	Cloudy	IS5	8:02:00	4.6	Middle	2	2	20.30	8.00	30.00	86.7	6.60	5.3	7.6	
HKBCF	HY/2013/01	2018-03-25	Mid-Ebb	Cloudy	IS5	8:02:00	8.2	Bottom	3	1	20.70	8.00	29.90	86.8	6.50	7.5	8.9	
HKBCF	HY/2013/01	2018-03-25	Mid-Ebb	Cloudy	IS5	8:02:00	8.2	Bottom	3	2	20.30	8.10	30.00	87.2	6.60	7.5	10.6	
HKBCF	HY/2013/01	2018-03-25	Mid-Ebb	Cloudy	SR3(N)	8:12:00	1.0	Surface	1	1	20.70	8.00	29.90	86.9	6.60	7.1	7.2	
HKBCF	HY/2013/01	2018-03-25	Mid-Ebb	Cloudy	SR3(N)	8:12:00	1.0	Surface	1	2	20.30	8.10	30.00	87.0	6.60	7.1	7.3	
HKBCF	HY/2013/01	2018-03-25	Mid-Ebb	Cloudy	SR3(N)	8:12:00		Middle	2	1								
HKBCF	HY/2013/01	2018-03-25	Mid-Ebb	Cloudy	SR3(N)	8:12:00		Middle	2	2								
HKBCF	HY/2013/01	2018-03-25	Mid-Ebb	Cloudy	SR3(N)	8:12:00	3.3	Bottom	3	1	20.70	8.00	29.90	87.4	6.60	8.2	8.2	
HKBCF	HY/2013/01	2018-03-25	Mid-Ebb	Cloudy	SR3(N)	8:12:00	3.3	Bottom	3	2	20.30	8.10	30.10	87.7	6.60	8.2	9	
HKBCF	HY/2013/01	2018-03-25	Mid-Flood	Cloudy	SR10A(N)	12:17:00	1.0	Surface	1	1	20.10	8.00	30.90	87.0	6.60	1.2	6	
HKBCF	HY/2013/01	2018-03-25	Mid-Flood	Cloudy	SR10A(N)	12:17:00	1.0	Surface	1	2	19.80	8.10	31.00	87.6	6.70	1.1	5.3	
HKBCF	HY/2013/01	2018-03-25	Mid-Flood	Cloudy	SR10A(N)	12:17:00	6.1	Middle	2	1	20.10	8.00	31.00	86.6	6.60	1.4	8	
HKBCF	HY/2013/01	2018-03-25	Mid-Flood	Cloudy	SR10A(N)	12:17:00	6.1	Middle	2	2	19.70	8.10	31.20	87.0	6.60	1.5	8.6	
HKBCF	HY/2013/01	2018-03-25	Mid-Flood	Cloudy	SR10A(N)	12:17:00	11.1	Bottom	3	1	20.10	8.00	31.10	87.4	6.60	1.6	7.9	
HKBCF	HY/2013/01	2018-03-25	Mid-Flood	Cloudy	SR10A(N)	12:17:00	11.1	Bottom	3	2	19.70	8.10	31.20	87.7	6.70	1.5	7.9	
HKBCF	HY/2013/01	2018-03-25	Mid-Flood	Cloudy	SR10B(N2)	12:11:00	1.0	Surface	1	1	20.00	8.00	31.20	87.8	6.60	1.3	6.1	
HKBCF	HY/2013/01	2018-03-25	Mid-Flood	Cloudy	SR10B(N2)	12:11:00	1.0	Surface	1	2	19.70	8.10	31.40	88.2	6.70	1.3	5.2	
HKBCF	HY/2013/01	2018-03-25	Mid-Flood	Cloudy	SR10B(N2)	12:11:00		Middle	2	1								
HKBCF	HY/2013/01	2018-03-25	Mid-Flood	Cloudy	SR10B(N2)	12:11:00		Middle	2	2								
HKBCF	HY/2013/01	2018-03-25	Mid-Flood	Cloudy	SR10B(N2)	12:11:00	4.7	Bottom	3	1	20.00	8.00	31.20	88.2	6.70	1.3	7.1	
HKBCF	HY/2013/01	2018-03-25	Mid-Flood	Cloudy	SR10B(N2)	12:11:00	4.7	Bottom	3	2	19.70	8.10	31.40	88.6	6.70	1.3	6.3	
HKBCF	HY/2013/01	2018-03-25	Mid-Flood	Cloudy	CSA	12:12:00	1.0	Surface	1	1	20.20	8.00	29.90	99.5	7.60	1.0	5.1	
HKBCF	HY/2013/01	2018-03-25	Mid-Flood	Cloudy	CSA	12:12:00	1.0	Surface	1	2	20.10	8.00	29.90	99.6	7.60	1.1	4.3	
HKBCF	HY/2013/01	2018-03-25	Mid-Flood	Cloudy	CSA	12:12:00	16.4	Middle	2	1	20.10	8.10	30.00	99.8	7.60	1.2	4	
HKBCF	HY/2013/01	2018-03-25	Mid-Flood	Cloudy	CSA	12:12:00	16.4	Middle	2	2	20.10	8.10	30.00	100.1	7.60	1.2	5	
HKBCF	HY/2013/01	2018-03-25	Mid-Flood	Cloudy	CSA	12:12:00	31.8	Bottom	3	1	20.10	8.10	30.00	99.8	7.60	2.6	4.1	
HKBCF	HY/2013/01	2018-03-25	Mid-Flood	Cloudy	CSA	12:12:00	31.8	Bottom	3	2	20.10	8.10	30.00	100.0	7.60	2.6	4.1	

Project	Works	Date (yyyy-mm-dd)	Tide	Weather Condition	Station	Time	Depth, m	Level	Level_Code	Replicate	Temperature, °C	pH	Salinity, ppt	DO, %	DO, mg/L	Turbidity, NTU	SS, mg/L	Site Observation
HKBCF	HY/2013/01	2018-03-25	Mid-Flood	Cloudy	CS6	12:03:00	1.0	Surface	1	1	20.20	8.10	29.60	98.9	7.50	1.3	4.2	
HKBCF	HY/2013/01	2018-03-25	Mid-Flood	Cloudy	CS6	12:03:00	1.0	Surface	1	2	20.20	8.10	29.60	99.0	7.50	1.4	2	
HKBCF	HY/2013/01	2018-03-25	Mid-Flood	Cloudy	CS6	12:03:00	4.8	Middle	2	1	20.00	8.00	30.30	96.2	7.30	1.5	4.9	
HKBCF	HY/2013/01	2018-03-25	Mid-Flood	Cloudy	CS6	12:03:00	4.8	Middle	2	2	20.00	8.00	30.30	96.2	7.30	1.7	4.8	
HKBCF	HY/2013/01	2018-03-25	Mid-Flood	Cloudy	CS6	12:03:00	8.6	Bottom	3	1	19.90	8.00	30.60	96.6	7.40	2.2	4.8	
HKBCF	HY/2013/01	2018-03-25	Mid-Flood	Cloudy	CS6	12:03:00	8.6	Bottom	3	2	19.90	8.00	30.60	96.7	7.40	2.1	5.7	
HKBCF	HY/2013/01	2018-03-25	Mid-Flood	Cloudy	CS4	10:39:00	1.0	Surface	1	1	20.60	8.00	28.10	100.8	7.70	2.6	4.3	
HKBCF	HY/2013/01	2018-03-25	Mid-Flood	Cloudy	CS4	10:39:00	1.0	Surface	1	2	20.60	8.00	28.00	100.9	7.70	2.1	4.4	
HKBCF	HY/2013/01	2018-03-25	Mid-Flood	Cloudy	CS4	10:39:00	7.6	Middle	2	1	20.30	8.10	29.60	100.1	7.60	5.4	3.6	
HKBCF	HY/2013/01	2018-03-25	Mid-Flood	Cloudy	CS4	10:39:00	7.6	Middle	2	2	20.30	8.10	29.50	100.5	7.60	5.4	4.5	
HKBCF	HY/2013/01	2018-03-25	Mid-Flood	Cloudy	CS4	10:39:00	14.1	Bottom	3	1	19.90	8.00	30.40	93.2	7.10	3.0	4.7	
HKBCF	HY/2013/01	2018-03-25	Mid-Flood	Cloudy	CS4	10:39:00	14.1	Bottom	3	2	19.90	8.00	30.40	93.1	7.10	3.0	5.6	
HKBCF	HY/2013/01	2018-03-25	Mid-Flood	Cloudy	SR6	10:08:00	1.0	Surface	1	1	20.40	8.00	27.80	102.8	7.90	3.3	6.8	
HKBCF	HY/2013/01	2018-03-25	Mid-Flood	Cloudy	SR6	10:08:00	1.0	Surface	1	2	20.40	8.00	27.80	102.3	7.80	3.3	6.2	
HKBCF	HY/2013/01	2018-03-25	Mid-Flood	Cloudy	SR6	10:08:00		Middle	2	1								
HKBCF	HY/2013/01	2018-03-25	Mid-Flood	Cloudy	SR6	10:08:00		Middle	2	2								
HKBCF	HY/2013/01	2018-03-25	Mid-Flood	Cloudy	SR6	10:08:00	3.6	Bottom	3	1	20.30	8.00	29.10	104.1	7.90	5.8	7.2	
HKBCF	HY/2013/01	2018-03-25	Mid-Flood	Cloudy	SR6	10:08:00	3.6	Bottom	3	2	20.30	8.00	29.10	103.6	7.90	5.8	7.2	
HKBCF	HY/2013/01	2018-03-25	Mid-Flood	Cloudy	CS(Mf)3(N)	10:27:00	1.0	Surface	1	1	20.50	8.00	27.20	100.5	7.70	3.7	6.4	
HKBCF	HY/2013/01	2018-03-25	Mid-Flood	Cloudy	CS(Mf)3(N)	10:27:00	1.0	Surface	1	2	20.50	8.00	27.20	100.6	7.70	3.8	5.7	
HKBCF	HY/2013/01	2018-03-25	Mid-Flood	Cloudy	CS(Mf)3(N)	10:27:00	3.6	Middle	2	1	20.40	8.00	27.90	101.4	7.80	3.9	5.9	
HKBCF	HY/2013/01	2018-03-25	Mid-Flood	Cloudy	CS(Mf)3(N)	10:27:00	3.6	Middle	2	2	20.40	8.00	27.90	101.6	7.80	4.0	4.8	
HKBCF	HY/2013/01	2018-03-25	Mid-Flood	Cloudy	CS(Mf)3(N)	10:27:00	6.2	Bottom	3	1	20.40	8.00	28.60	102.3	7.80	4.1	6.7	
HKBCF	HY/2013/01	2018-03-25	Mid-Flood	Cloudy	CS(Mf)3(N)	10:27:00	6.2	Bottom	3	2	20.40	8.00	28.60	102.6	7.80	4.1	6	
HKBCF	HY/2013/01	2018-03-25	Mid-Flood	Cloudy	SR5(N)	10:59:00	1.0	Surface	1	1	20.50	8.10	27.80	100.6	7.70	3.1	7	
HKBCF	HY/2013/01	2018-03-25	Mid-Flood	Cloudy	SR5(N)	10:59:00	1.0	Surface	1	2	20.50	8.10	27.80	100.8	7.70	2.9	8	
HKBCF	HY/2013/01	2018-03-25	Mid-Flood	Cloudy	SR5(N)	10:59:00	4.3	Middle	2	1	20.40	8.10	28.80	99.8	7.60	3.3	8.6	
HKBCF	HY/2013/01	2018-03-25	Mid-Flood	Cloudy	SR5(N)	10:59:00	4.3	Middle	2	2	20.40	8.10	28.80	99.9	7.60	3.2	8.1	
HKBCF	HY/2013/01	2018-03-25	Mid-Flood	Cloudy	SR5(N)	10:59:00	7.6	Bottom	3	1	20.20	8.10	29.60	99.1	7.50	2.9	8.8	
HKBCF	HY/2013/01	2018-03-25	Mid-Flood	Cloudy	SR5(N)	10:59:00	7.6	Bottom	3	2	20.20	8.10	29.60	99.6	7.60	2.5	8.4	
HKBCF	HY/2013/01	2018-03-25	Mid-Flood	Cloudy	IS10(N)	11:26:00	1.0	Surface	1	1	20.40	8.10	28.20	101.3	7.70	2.7	8.8	
HKBCF	HY/2013/01	2018-03-25	Mid-Flood	Cloudy	IS10(N)	11:26:00	1.0	Surface	1	2	20.40	8.10	28.20	101.5	7.80	2.8	8.7	
HKBCF	HY/2013/01	2018-03-25	Mid-Flood	Cloudy	IS10(N)	11:26:00	5.8	Middle	2	1	20.40	8.10	29.10	99.2	7.50	3.4	8.4	
HKBCF	HY/2013/01	2018-03-25	Mid-Flood	Cloudy	IS10(N)	11:26:00	5.8	Middle	2	2	20.40	8.10	29.10	99.3	7.60	3.4	9.8	
HKBCF	HY/2013/01	2018-03-25	Mid-Flood	Cloudy	IS10(N)	11:26:00	10.5	Bottom	3	1	20.10	8.10	29.70	98.1	7.50	5.4	9.8	
HKBCF	HY/2013/01	2018-03-25	Mid-Flood	Cloudy	IS10(N)	11:26:00	10.5	Bottom	3	2	20.10	8.10	29.70	98.4	7.50	5.4	10.7	
HKBCF	HY/2013/01	2018-03-25	Mid-Flood	Cloudy	IS(Mf)11	11:33:00	1.0	Surface	1	1	20.40	8.10	28.60	99.6	7.60	1.9	5.3	
HKBCF	HY/2013/01	2018-03-25	Mid-Flood	Cloudy	IS(Mf)11	11:33:00	1.0	Surface	1	2	20.40	8.10	28.60	99.9	7.60	1.9	5.7	
HKBCF	HY/2013/01	2018-03-25	Mid-Flood	Cloudy	IS(Mf)11	11:33:00	5.8	Middle	2	1	20.20	8.10	29.40	96.3	7.30	3.8	5.6	
HKBCF	HY/2013/01	2018-03-25	Mid-Flood	Cloudy	IS(Mf)11	11:33:00	5.8	Middle	2	2	20.20	8.10	29.40	96.5	7.40	3.9	7.1	
HKBCF	HY/2013/01	2018-03-25	Mid-Flood	Cloudy	IS(Mf)11	11:33:00	10.6	Bottom	3	1	20.10	8.10	29.80	96.1	7.30	6.7	5.7	
HKBCF	HY/2013/01	2018-03-25	Mid-Flood	Cloudy	IS(Mf)11	11:33:00	10.6	Bottom	3	2	20.10	8.10	29.70	96.3	7.30	6.8	6.5	
HKBCF	HY/2013/01	2018-03-25	Mid-Flood	Cloudy	CS(Mf)5	11:33:00	1.0	Surface	1	1	20.40	8.00	29.80	89.4	6.80	1.4	5.7	
HKBCF	HY/2013/01	2018-03-25	Mid-Flood	Cloudy	CS(Mf)5	11:33:00	1.0	Surface	1	2	20.00	8.10	29.90	90.1	6.90	1.3	5.1	
HKBCF	HY/2013/01	2018-03-25	Mid-Flood	Cloudy	CS(Mf)5	11:33:00	6.1	Middle	2	1	20.30	8.00	30.00	87.8	6.70	1.4	6.3	
HKBCF	HY/2013/01	2018-03-25	Mid-Flood	Cloudy	CS(Mf)5	11:33:00	6.1	Middle	2	2	20.00	8.10	30.20	88.4	6.70	1.3	5.3	
HKBCF	HY/2013/01	2018-03-25	Mid-Flood	Cloudy	CS(Mf)5	11:33:00	11.2	Bottom	3	1	20.10	8.00	30.70	86.1	6.50	3.2	5.6	
HKBCF	HY/2013/01	2018-03-25	Mid-Flood	Cloudy	CS(Mf)5	11:33:00	11.2	Bottom	3	2	19.80	8.10	30.80	86.2	6.60	3.4	4.8	
HKBCF	HY/2013/01	2018-03-25	Mid-Flood	Cloudy	SR7	11:41:00	1.0	Surface	1	1	20.40	8.10	28.50	100.1	7.60	2.2	4.7	
HKBCF	HY/2013/01	2018-03-25	Mid-Flood	Cloudy	SR7	11:41:00	1.0	Surface	1	2	20.40	8.10	28.50	100.1	7.60	2.1	5	
HKBCF	HY/2013/01	2018-03-25	Mid-Flood	Cloudy	SR7	11:41:00		Middle	2	1								
HKBCF	HY/2013/01	2018-03-25	Mid-Flood	Cloudy	SR7	11:41:00		Middle	2	2								
HKBCF	HY/2013/01	2018-03-25	Mid-Flood	Cloudy	SR7	11:41:00	3.4	Bottom	3	1	20.30	8.10	28.90	100.6	7.70	2.5	5.6	
HKBCF	HY/2013/01	2018-03-25	Mid-Flood	Cloudy	SR7	11:41:00	3.4	Bottom	3	2	20.30	8.10	28.90	100.7	7.70	2.4	5.5	
HKBCF	HY/2013/01	2018-03-25	Mid-Flood	Cloudy	IS17	11:11:00	1.0	Surface	1	1	20.60	8.00	29.30	91.7	6.90	2.2	5	
HKBCF	HY/2013/01	2018-03-25	Mid-Flood	Cloudy	IS17	11:11:00	1.0	Surface	1	2	20.20	8.10	29.40	91.9	7.00	2.2	4.6	
HKBCF	HY/2013/01	2018-03-25	Mid-Flood	Cloudy	IS17	11:11:00	5.7	Middle	2	1	20.50	8.00	29.60	88.2	6.70	2.7	5.2	
HKBCF	HY/2013/01	2018-03-25	Mid-Flood	Cloudy	IS17	11:11:00	5.7	Middle	2	2	20.20	8.10	29.80	88.9	6.80	2.7	5.5	
HKBCF	HY/2013/01	2018-03-25	Mid-Flood	Cloudy	IS17	11:11:00	10.4	Bottom	3	1	20.50	8.00	29.90	85.1	6.40	11.5	6	
HKBCF	HY/2013/01	2018-03-25	Mid-Flood	Cloudy	IS17	11:11:00	10.4	Bottom	3	2	20.20	8.10	30.00	85.3	6.50	11.5	5.9	
HKBCF	HY/2013/01	2018-03-25	Mid-Flood	Cloudy	IS(Mf)16	11:04:00	1.0	Surface	1	1	20.50	8.00	29.40	91.5	6.90	2.9	5	
HKBCF	HY/2013/01	2018-03-25	Mid-Flood	Cloudy	IS(Mf)16	11:04:00	1.0	Surface	1	2	20.20	8.10	29.50	92.1	7.00	3.3	4.8	
HKBCF	HY/2013/01	2018-03-25	Mid-Flood	Cloudy	IS(Mf)16	11:04:00		Middle	2	1								
HKBCF	HY/2013/01	2018-03-25	Mid-Flood	Cloudy	IS(Mf)16	11:04:00		Middle	2	2								
HKBCF	HY/2013/01	2018-03-25	Mid-Flood	Cloudy	IS(Mf)16	11:04:00	4.6	Bottom	3	1	20.60	8.00	29.60	90.2	6.80	6.6	7	
HKBCF	HY/2013/01	2018-03-25	Mid-Flood	Cloudy	IS(Mf)16	11:04:00	4.6	Bottom	3	2	20.30	8.10	29.70	90.6	6.90	7.6	6.2	
HKBCF	HY/2013/01	2018-03-25	Mid-Flood	Cloudy	IS8	10:44:00	1.0	Surface	1	1	20.60	8.00	29.50	89.7	6.80	3.7	7.2	
HKBCF	HY/2013/01	2018-03-25	Mid-Flood	Cloudy	IS8	10:44:00	1.0	Surface	1	2	20.20	8.10	29.60	90.0	6.80	4.5	8.8	
HKBCF	HY/2013/01	2018-03-25	Mid-Flood	Cloudy	IS8	10:44:00		Middle	2	1								
HKBCF	HY/2013/01	2018-03-25	Mid-Flood	Cloudy	IS8	10:44:00		Middle	2	2								
HKBCF	HY/2013/01	2018-03-25	Mid-Flood	Cloudy	IS8	10:44:00	2.7	Bottom	3	1	20.60	8.00	29.60	88.9	6.70	6.6	7.5	
HKBCF	HY/2013/01	2018-03-25	Mid-Flood	Cloudy	IS8	10:44:00	2.7	Bottom	3	2	20.30	8.10	29.80	89.2	6.80	8.1	7	
HKBCF	HY/2013/01	2018-03-25	Mid-Flood	Cloudy	SR4(N)	10:49:00	1.0	Surface	1	1	20.50	8.00	29.60	86.2	6.50	4.9	8.3	
HKBCF	HY/2013/01	2018-03-25	Mid-Flood	Cloudy	SR4(N)	10:49:00	1.0	Surface	1	2	20.20	8.10	29.70	86.3	6.60	5.5	8.3	

Project	Works	Date (yyyy-mm-dd)	Tide	Weather Condition	Station	Time	Depth, m	Level	Level_Code	Replicate	Temperature, °C	pH	Salinity, ppt	DO, %	DO, mg/L	Turbidity, NTU	SS, mg/L	Site Observation
HKBCF	HY/2013/01	2018-03-25	Mid-Flood	Cloudy	SR4(N)	10:49:00		Middle	2	1								
HKBCF	HY/2013/01	2018-03-25	Mid-Flood	Cloudy	SR4(N)	10:49:00		Middle	2	2								
HKBCF	HY/2013/01	2018-03-25	Mid-Flood	Cloudy	SR4(N)	10:49:00	2.1	Bottom	3	1	20.50	8.00	29.50	87.3	6.60	4.6	10.2	
HKBCF	HY/2013/01	2018-03-25	Mid-Flood	Cloudy	SR4(N)	10:49:00	2.1	Bottom	3	2	20.20	8.10	29.70	87.4	6.70	5.1	8.6	
HKBCF	HY/2013/01	2018-03-25	Mid-Flood	Cloudy	IS(Mf)9	10:36:00	1.0	Surface	1	1	20.60	8.00	29.70	87.6	6.60	6.0	10.2	
HKBCF	HY/2013/01	2018-03-25	Mid-Flood	Cloudy	IS(Mf)9	10:36:00	1.0	Surface	1	2	20.30	8.10	29.80	88.0	6.70	6.0	10.8	
HKBCF	HY/2013/01	2018-03-25	Mid-Flood	Cloudy	IS(Mf)9	10:36:00		Middle	2	1								
HKBCF	HY/2013/01	2018-03-25	Mid-Flood	Cloudy	IS(Mf)9	10:36:00		Middle	2	2								
HKBCF	HY/2013/01	2018-03-25	Mid-Flood	Cloudy	IS(Mf)9	10:36:00	2.2	Bottom	3	1	20.70	8.00	29.70	86.1	6.50	8.1	10.6	
HKBCF	HY/2013/01	2018-03-25	Mid-Flood	Cloudy	IS(Mf)9	10:36:00	2.2	Bottom	3	2	20.30	8.00	29.90	86.1	6.50	8.1	11.8	
HKBCF	HY/2013/01	2018-03-25	Mid-Flood	Cloudy	IS7	10:28:00		Surface	1	1								
HKBCF	HY/2013/01	2018-03-25	Mid-Flood	Cloudy	IS7	10:28:00		Surface	1	2								
HKBCF	HY/2013/01	2018-03-25	Mid-Flood	Cloudy	IS7	10:28:00	1.4	Middle	2	1	20.60	8.00	29.60	88.9	6.70	5.6	5	
HKBCF	HY/2013/01	2018-03-25	Mid-Flood	Cloudy	IS7	10:28:00	1.4	Middle	2	2	20.30	8.10	29.70	89.2	6.80	5.5	5.7	
HKBCF	HY/2013/01	2018-03-25	Mid-Flood	Cloudy	IS7	10:28:00		Bottom	3	1								
HKBCF	HY/2013/01	2018-03-25	Mid-Flood	Cloudy	IS7	10:28:00		Bottom	3	2								
HKBCF	HY/2013/01	2018-03-25	Mid-Flood	Cloudy	IS(Mf)6	10:20:00		Surface	1	1								
HKBCF	HY/2013/01	2018-03-25	Mid-Flood	Cloudy	IS(Mf)6	10:20:00		Surface	1	2								
HKBCF	HY/2013/01	2018-03-25	Mid-Flood	Cloudy	IS(Mf)6	10:20:00	1.2	Middle	2	1	20.60	7.90	29.70	88.1	6.70	3.6	10.7	
HKBCF	HY/2013/01	2018-03-25	Mid-Flood	Cloudy	IS(Mf)6	10:20:00	1.2	Middle	2	2	20.30	8.00	29.90	88.4	6.70	3.9	10	
HKBCF	HY/2013/01	2018-03-25	Mid-Flood	Cloudy	IS(Mf)6	10:20:00		Bottom	3	1								
HKBCF	HY/2013/01	2018-03-25	Mid-Flood	Cloudy	IS(Mf)6	10:20:00		Bottom	3	2								
HKBCF	HY/2013/01	2018-03-25	Mid-Flood	Cloudy	IS5	10:13:00	1.0	Surface	1	1	20.70	7.90	29.90	86.4	6.50	4.2	9.5	
HKBCF	HY/2013/01	2018-03-25	Mid-Flood	Cloudy	IS5	10:13:00	1.0	Surface	1	2	20.30	8.00	30.00	86.9	6.60	4.4	10.1	
HKBCF	HY/2013/01	2018-03-25	Mid-Flood	Cloudy	IS5	10:13:00	4.4	Middle	2	1	20.70	7.90	30.00	86.0	6.50	5.2	9.9	
HKBCF	HY/2013/01	2018-03-25	Mid-Flood	Cloudy	IS5	10:13:00	4.4	Middle	2	2	20.30	8.00	30.10	86.5	6.60	5.4	9	
HKBCF	HY/2013/01	2018-03-25	Mid-Flood	Cloudy	IS5	10:13:00	7.8	Bottom	3	1	20.60	7.90	30.00	86.4	6.50	7.6	15.8	
HKBCF	HY/2013/01	2018-03-25	Mid-Flood	Cloudy	IS5	10:13:00	7.8	Bottom	3	2	20.30	8.00	30.20	86.7	6.60	7.5	14.8	
HKBCF	HY/2013/01	2018-03-25	Mid-Flood	Cloudy	SR3(N)	10:08:00	1.0	Surface	1	1	20.60	7.90	30.00	84.1	6.30	7.5	5.7	
HKBCF	HY/2013/01	2018-03-25	Mid-Flood	Cloudy	SR3(N)	10:08:00	1.0	Surface	1	2	20.30	7.80	30.20	84.6	6.40	8.3	6.7	
HKBCF	HY/2013/01	2018-03-25	Mid-Flood	Cloudy	SR3(N)	10:08:00		Middle	2	1								
HKBCF	HY/2013/01	2018-03-25	Mid-Flood	Cloudy	SR3(N)	10:08:00		Middle	2	2								
HKBCF	HY/2013/01	2018-03-25	Mid-Flood	Cloudy	SR3(N)	10:08:00	3.2	Bottom	3	1	20.60	7.80	30.10	84.4	6.40	9.0	6.9	
HKBCF	HY/2013/01	2018-03-25	Mid-Flood	Cloudy	SR3(N)	10:08:00	3.2	Bottom	3	2	20.30	7.80	30.20	84.9	6.40	9.9	7.8	
HKBCF	HY/2013/01	2018-03-28	Mid-Ebb	Fine	SR10A(N)	10:03:00	1.0	Surface	1	1	20.50	7.80	30.40	94.5	7.10	6.7	5.2	
HKBCF	HY/2013/01	2018-03-28	Mid-Ebb	Fine	SR10A(N)	10:03:00	1.0	Surface	1	2	20.50	7.80	30.70	94.4	7.10	6.6	6.3	
HKBCF	HY/2013/01	2018-03-28	Mid-Ebb	Fine	SR10A(N)	10:03:00	5.6	Middle	2	1	20.50	7.80	30.40	94.2	7.10	7.6	8.3	
HKBCF	HY/2013/01	2018-03-28	Mid-Ebb	Fine	SR10A(N)	10:03:00	5.6	Middle	2	2	20.50	7.80	30.70	94.1	7.10	7.4	8.9	
HKBCF	HY/2013/01	2018-03-28	Mid-Ebb	Fine	SR10A(N)	10:03:00	10.2	Bottom	3	1	20.50	7.80	30.40	94.2	7.10	7.7	7.2	
HKBCF	HY/2013/01	2018-03-28	Mid-Ebb	Fine	SR10A(N)	10:03:00	10.2	Bottom	3	2	20.50	7.80	30.70	94.0	7.10	7.8	7.4	
HKBCF	HY/2013/01	2018-03-28	Mid-Ebb	Fine	SR10B(N2)	10:15:00	1.0	Surface	1	1	20.50	7.80	30.50	95.0	7.20	2.1	6.2	
HKBCF	HY/2013/01	2018-03-28	Mid-Ebb	Fine	SR10B(N2)	10:15:00	1.0	Surface	1	2	20.50	7.80	30.80	95.1	7.10	2.2	6.7	
HKBCF	HY/2013/01	2018-03-28	Mid-Ebb	Fine	SR10B(N2)	10:15:00	3.7	Middle	2	1	20.50	7.40	30.60	94.8	7.10	2.4	5.7	
HKBCF	HY/2013/01	2018-03-28	Mid-Ebb	Fine	SR10B(N2)	10:15:00	3.7	Middle	2	2	20.50	7.40	30.90	94.9	7.10	2.4	6.2	
HKBCF	HY/2013/01	2018-03-28	Mid-Ebb	Fine	SR10B(N2)	10:15:00	6.3	Bottom	3	1	20.50	7.40	30.60	95.4	7.20	2.3	6	
HKBCF	HY/2013/01	2018-03-28	Mid-Ebb	Fine	SR10B(N2)	10:15:00	6.3	Bottom	3	2	20.50	7.40	30.90	95.4	7.20	2.4	5.5	
HKBCF	HY/2013/01	2018-03-28	Mid-Ebb	Fine	CSA	10:08:00	1.0	Surface	1	1	20.80	8.10	29.60	91.1	6.90	1.3	5.9	
HKBCF	HY/2013/01	2018-03-28	Mid-Ebb	Fine	CSA	10:08:00	1.0	Surface	1	2	21.10	8.00	29.50	90.4	6.80	1.3	4.8	
HKBCF	HY/2013/01	2018-03-28	Mid-Ebb	Fine	CSA	10:08:00	16.3	Middle	2	1	20.40	8.10	30.50	86.8	6.50	1.5	6.6	
HKBCF	HY/2013/01	2018-03-28	Mid-Ebb	Fine	CSA	10:08:00	16.3	Middle	2	2	20.70	8.00	30.40	86.1	6.50	1.5	5.4	
HKBCF	HY/2013/01	2018-03-28	Mid-Ebb	Fine	CSA	10:08:00	31.5	Bottom	3	1	20.30	8.10	30.70	86.0	6.50	1.7	7.1	
HKBCF	HY/2013/01	2018-03-28	Mid-Ebb	Fine	CSA	10:08:00	31.5	Bottom	3	2	20.60	8.00	30.60	85.5	6.40	1.7	8.2	
HKBCF	HY/2013/01	2018-03-28	Mid-Ebb	Fine	CS6	10:20:00	1.0	Surface	1	1	20.90	8.10	29.00	92.2	6.90	2.4	4.8	
HKBCF	HY/2013/01	2018-03-28	Mid-Ebb	Fine	CS6	10:20:00	1.0	Surface	1	2	21.20	8.00	28.90	91.7	6.90	2.4	5.7	
HKBCF	HY/2013/01	2018-03-28	Mid-Ebb	Fine	CS6	10:20:00	4.6	Middle	2	1	20.70	8.10	29.50	91.3	6.90	1.8	5.7	
HKBCF	HY/2013/01	2018-03-28	Mid-Ebb	Fine	CS6	10:20:00	4.6	Middle	2	2	21.00	8.00	29.40	90.9	6.80	1.9	6.1	
HKBCF	HY/2013/01	2018-03-28	Mid-Ebb	Fine	CS6	10:20:00	8.2	Bottom	3	1	20.60	8.10	29.80	90.8	6.80	1.5	6.3	
HKBCF	HY/2013/01	2018-03-28	Mid-Ebb	Fine	CS6	10:20:00	8.2	Bottom	3	2	20.80	8.00	30.10	91.1	6.80	1.4	6.3	
HKBCF	HY/2013/01	2018-03-28	Mid-Ebb	Fine	CS4	11:23:00	1.0	Surface	1	1	21.60	8.10	25.90	104.0	7.90	3.4	6	
HKBCF	HY/2013/01	2018-03-28	Mid-Ebb	Fine	CS4	11:23:00	1.0	Surface	1	2	21.90	8.10	25.80	103.3	7.80	3.5	6.9	
HKBCF	HY/2013/01	2018-03-28	Mid-Ebb	Fine	CS4	11:23:00	8.2	Middle	2	1	21.10	8.10	28.10	97.0	7.30	5.4	6.6	
HKBCF	HY/2013/01	2018-03-28	Mid-Ebb	Fine	CS4	11:23:00	8.2	Middle	2	2	21.40	8.10	28.00	95.9	7.20	5.4	6.1	
HKBCF	HY/2013/01	2018-03-28	Mid-Ebb	Fine	CS4	11:23:00	15.4	Bottom	3	1	20.80	8.10	29.10	91.2	6.90	3.4	7.1	
HKBCF	HY/2013/01	2018-03-28	Mid-Ebb	Fine	CS4	11:23:00	15.4	Bottom	3	2	21.10	8.10	29.00	91.0	6.80	3.4	6.3	
HKBCF	HY/2013/01	2018-03-28	Mid-Ebb	Fine	SR6	11:51:00	1.0	Surface	1	1	21.30	8.20	27.30	112.2	8.50	4.7	6.7	
HKBCF	HY/2013/01	2018-03-28	Mid-Ebb	Fine	SR6	11:51:00	1.0	Surface	1	2	21.60	8.20	27.20	111.2	8.40	4.8	5.1	
HKBCF	HY/2013/01	2018-03-28	Mid-Ebb	Fine	SR6	11:51:00		Middle	2	1								
HKBCF	HY/2013/01	2018-03-28	Mid-Ebb	Fine	SR6	11:51:00		Middle	2	2								
HKBCF	HY/2013/01	2018-03-28	Mid-Ebb	Fine	SR6	11:51:00	3.7	Bottom	3	1	20.90	8.20	28.30	104.3	7.90	5.5	7	
HKBCF	HY/2013/01	2018-03-28	Mid-Ebb	Fine	SR6	11:51:00	3.7	Bottom	3	2	21.20	8.10	28.20	103.7	7.80	5.5	6.1	
HKBCF	HY/2013/01	2018-03-28	Mid-Ebb	Fine	CS(Mf)3(N)	11:35:00	1.0	Surface	1	1	21.80	8.10	25.50	104.8	7.90	3.5	6.2	
HKBCF	HY/2013/01	2018-03-28	Mid-Ebb	Fine	CS(Mf)3(N)	11:35:00	1.0	Surface	1	2	22.10	8.10	25.50	104.3	7.90	3.5	6.8	
HKBCF	HY/2013/01	2018-03-28	Mid-Ebb	Fine	CS(Mf)3(N)	11:35:00	3.6	Middle	2	1	21.30	8.20	26.80	102.0	7.70	5.3	5.9	
HKBCF	HY/2013/01	2018-03-28	Mid-Ebb	Fine	CS(Mf)3(N)	11:35:00	3.6	Middle	2	2	21.60	8.10	26.70	101.6	7.70	5.2	5.6	

Project	Works	Date (yyyy-mm-dd)	Tide	Weather Condition	Station	Time	Depth, m	Level	Level_Code	Replicate	Temperature, °C	pH	Salinity, ppt	DO, %	DO, mg/L	Turbidity, NTU	SS, mg/L	Site Observation
HKBCF	HY/2013/01	2018-03-28	Mid-Ebb	Fine	CS(Mf)3(N)	11:35:00	6.2	Bottom	3	1	21.10	8.20	27.70	102.0	7.70	5.8	7	
HKBCF	HY/2013/01	2018-03-28	Mid-Ebb	Fine	CS(Mf)3(N)	11:35:00	6.2	Bottom	3	2	21.30	8.10	27.70	101.5	7.70	5.8	6.9	
HKBCF	HY/2013/01	2018-03-28	Mid-Ebb	Fine	SR5(N)	11:03:00	1.0	Surface	1	1	21.30	8.20	27.70	98.3	7.40	3.5	7	
HKBCF	HY/2013/01	2018-03-28	Mid-Ebb	Fine	SR5(N)	11:03:00	1.0	Surface	1	2	21.60	8.10	27.60	97.9	7.40	3.5	8.1	
HKBCF	HY/2013/01	2018-03-28	Mid-Ebb	Fine	SR5(N)	11:03:00	4.5	Middle	2	1	21.60	8.10	26.90	99.7	7.50	4.2	7.8	
HKBCF	HY/2013/01	2018-03-28	Mid-Ebb	Fine	SR5(N)	11:03:00	4.5	Middle	2	2	21.90	8.10	26.80	99.2	7.40	4.3	8	
HKBCF	HY/2013/01	2018-03-28	Mid-Ebb	Fine	SR5(N)	11:03:00	7.9	Bottom	3	1	21.10	8.10	28.50	94.0	7.10	2.7	9.1	
HKBCF	HY/2013/01	2018-03-28	Mid-Ebb	Fine	SR5(N)	11:03:00	7.9	Bottom	3	2	21.40	8.10	28.30	93.9	7.00	2.7	9.2	
HKBCF	HY/2013/01	2018-03-28	Mid-Ebb	Fine	IS10(N)	10:56:00	1.0	Surface	1	1	21.80	8.10	26.50	100.0	7.50	4.8	9	
HKBCF	HY/2013/01	2018-03-28	Mid-Ebb	Fine	IS10(N)	10:56:00	1.0	Surface	1	2	22.10	8.10	26.40	99.3	7.40	4.9	9.4	
HKBCF	HY/2013/01	2018-03-28	Mid-Ebb	Fine	IS10(N)	10:56:00	6.3	Middle	2	1	21.00	8.10	28.60	91.4	6.90	3.2	10.5	
HKBCF	HY/2013/01	2018-03-28	Mid-Ebb	Fine	IS10(N)	10:56:00	6.3	Middle	2	2	21.30	8.10	28.50	91.2	6.80	3.2	10.8	
HKBCF	HY/2013/01	2018-03-28	Mid-Ebb	Fine	IS10(N)	10:56:00	11.5	Bottom	3	1	20.70	8.10	29.40	90.3	6.80	4.9	11	
HKBCF	HY/2013/01	2018-03-28	Mid-Ebb	Fine	IS10(N)	10:56:00	11.5	Bottom	3	2	21.00	8.00	29.30	90.3	6.80	4.9	10.6	
HKBCF	HY/2013/01	2018-03-28	Mid-Ebb	Fine	IS(Mf)11	10:49:00	1.0	Surface	1	1	21.90	8.10	26.60	101.4	7.60	5.1	7.9	
HKBCF	HY/2013/01	2018-03-28	Mid-Ebb	Fine	IS(Mf)11	10:49:00	1.0	Surface	1	2	22.20	8.10	26.50	100.6	7.50	5.1	8.9	
HKBCF	HY/2013/01	2018-03-28	Mid-Ebb	Fine	IS(Mf)11	10:49:00	5.9	Middle	2	1	20.90	8.10	28.80	89.4	6.80	3.7	10.1	
HKBCF	HY/2013/01	2018-03-28	Mid-Ebb	Fine	IS(Mf)11	10:49:00	5.9	Middle	2	2	21.20	8.00	28.70	89.2	6.70	3.7	9.3	
HKBCF	HY/2013/01	2018-03-28	Mid-Ebb	Fine	IS(Mf)11	10:49:00	10.7	Bottom	3	1	20.80	8.10	29.20	89.0	6.70	6.4	8.3	
HKBCF	HY/2013/01	2018-03-28	Mid-Ebb	Fine	IS(Mf)11	10:49:00	10.7	Bottom	3	2	21.10	8.00	29.10	89.2	6.70	6.4	8	
HKBCF	HY/2013/01	2018-03-28	Mid-Ebb	Fine	CS(Mf)5	10:50:00	1.0	Surface	1	1	21.20	8.40	28.70	106.5	8.00	2.3	4.7	
HKBCF	HY/2013/01	2018-03-28	Mid-Ebb	Fine	CS(Mf)5	10:50:00	1.0	Surface	1	2	21.20	8.40	29.00	106.8	8.00	2.2	3	
HKBCF	HY/2013/01	2018-03-28	Mid-Ebb	Fine	CS(Mf)5	10:50:00	6.5	Middle	2	1	20.60	8.40	29.80	94.9	7.20	2.5	3.3	
HKBCF	HY/2013/01	2018-03-28	Mid-Ebb	Fine	CS(Mf)5	10:50:00	6.5	Middle	2	2	20.60	8.40	30.10	94.5	7.10	2.4	3.5	
HKBCF	HY/2013/01	2018-03-28	Mid-Ebb	Fine	CS(Mf)5	10:50:00	11.9	Bottom	3	1	20.60	8.40	30.00	94.7	7.10	2.9	5.4	
HKBCF	HY/2013/01	2018-03-28	Mid-Ebb	Fine	CS(Mf)5	10:50:00	11.9	Bottom	3	2	20.60	8.40	30.30	94.4	7.10	2.8	4.7	
HKBCF	HY/2013/01	2018-03-28	Mid-Ebb	Fine	SR7	10:42:00	1.0	Surface	1	1	21.70	8.10	27.00	101.4	7.60	3.3	4.2	
HKBCF	HY/2013/01	2018-03-28	Mid-Ebb	Fine	SR7	10:42:00	1.0	Surface	1	2	22.00	8.10	27.00	100.7	7.50	3.3	4.6	
HKBCF	HY/2013/01	2018-03-28	Mid-Ebb	Fine	SR7	10:42:00		Middle	2	1								
HKBCF	HY/2013/01	2018-03-28	Mid-Ebb	Fine	SR7	10:42:00		Middle	2	2								
HKBCF	HY/2013/01	2018-03-28	Mid-Ebb	Fine	SR7	10:42:00	3.6	Bottom	3	1	21.40	8.10	28.30	96.0	7.20	3.8	4.6	
HKBCF	HY/2013/01	2018-03-28	Mid-Ebb	Fine	SR7	10:42:00	3.6	Bottom	3	2	21.70	8.10	28.20	95.7	7.10	3.8	4.5	
HKBCF	HY/2013/01	2018-03-28	Mid-Ebb	Fine	IS17	11:13:00	1.0	Surface	1	1	21.10	8.10	28.50	97.8	7.40	4.6	7.5	
HKBCF	HY/2013/01	2018-03-28	Mid-Ebb	Fine	IS17	11:13:00	1.0	Surface	1	2	21.20	8.10	28.70	98.0	7.40	4.6	7.8	
HKBCF	HY/2013/01	2018-03-28	Mid-Ebb	Fine	IS17	11:13:00	3.7	Middle	2	1	20.80	8.10	29.20	95.7	7.20	4.6	7.3	
HKBCF	HY/2013/01	2018-03-28	Mid-Ebb	Fine	IS17	11:13:00	3.7	Middle	2	2	20.80	8.10	29.40	95.8	7.20	4.5	8.5	
HKBCF	HY/2013/01	2018-03-28	Mid-Ebb	Fine	IS17	11:13:00	6.3	Bottom	3	1	20.90	8.10	29.10	96.8	7.30	4.9	7.6	
HKBCF	HY/2013/01	2018-03-28	Mid-Ebb	Fine	IS17	11:13:00	6.3	Bottom	3	2	20.90	8.10	29.40	96.6	7.30	5.0	7.1	
HKBCF	HY/2013/01	2018-03-28	Mid-Ebb	Fine	IS(Mf)16	11:21:00	1.0	Surface	1	1	21.20	7.80	28.50	103.8	7.80	3.5	5.7	
HKBCF	HY/2013/01	2018-03-28	Mid-Ebb	Fine	IS(Mf)16	11:21:00	1.0	Surface	1	2	21.20	7.80	28.80	104.4	7.80	3.5	5.8	
HKBCF	HY/2013/01	2018-03-28	Mid-Ebb	Fine	IS(Mf)16	11:21:00		Middle	2	1								
HKBCF	HY/2013/01	2018-03-28	Mid-Ebb	Fine	IS(Mf)16	11:21:00		Middle	2	2								
HKBCF	HY/2013/01	2018-03-28	Mid-Ebb	Fine	IS(Mf)16	11:21:00	4.9	Bottom	3	1	21.00	7.80	28.80	101.2	7.60	3.0	5.8	
HKBCF	HY/2013/01	2018-03-28	Mid-Ebb	Fine	IS(Mf)16	11:21:00	4.9	Bottom	3	2	21.00	7.80	29.00	103.3	7.80	3.1	6.7	
HKBCF	HY/2013/01	2018-03-28	Mid-Ebb	Fine	IS8	11:44:00	1.0	Surface	1	1	21.60	7.80	28.30	105.8	7.90	7.3	2.8	
HKBCF	HY/2013/01	2018-03-28	Mid-Ebb	Fine	IS8	11:44:00	1.0	Surface	1	2	21.60	7.80	28.60	107.0	8.00	7.3	4.5	
HKBCF	HY/2013/01	2018-03-28	Mid-Ebb	Fine	IS8	11:44:00		Middle	2	1								
HKBCF	HY/2013/01	2018-03-28	Mid-Ebb	Fine	IS8	11:44:00		Middle	2	2								
HKBCF	HY/2013/01	2018-03-28	Mid-Ebb	Fine	IS8	11:44:00	4.7	Bottom	3	1	21.50	7.80	28.50	100.2	7.50	8.8	4.1	
HKBCF	HY/2013/01	2018-03-28	Mid-Ebb	Fine	IS8	11:44:00	4.7	Bottom	3	2	21.60	7.80	28.80	100.7	7.50	8.7	3.7	
HKBCF	HY/2013/01	2018-03-28	Mid-Ebb	Fine	SR4(N)	11:37:00	1.0	Surface	1	1	21.70	7.70	27.90	101.3	7.60	6.5	4.8	
HKBCF	HY/2013/01	2018-03-28	Mid-Ebb	Fine	SR4(N)	11:37:00	1.0	Surface	1	2	21.70	7.70	28.10	101.7	7.60	6.5	3.5	
HKBCF	HY/2013/01	2018-03-28	Mid-Ebb	Fine	SR4(N)	11:37:00		Middle	2	1								
HKBCF	HY/2013/01	2018-03-28	Mid-Ebb	Fine	SR4(N)	11:37:00		Middle	2	2								
HKBCF	HY/2013/01	2018-03-28	Mid-Ebb	Fine	SR4(N)	11:37:00	3.4	Bottom	3	1	21.50	7.70	28.00	95.3	7.10	7.0	4.8	
HKBCF	HY/2013/01	2018-03-28	Mid-Ebb	Fine	SR4(N)	11:37:00	3.4	Bottom	3	2	21.50	7.70	28.30	96.8	7.20	7.2	4.5	
HKBCF	HY/2013/01	2018-03-28	Mid-Ebb	Fine	IS(Mf)9	11:51:00	1.0	Surface	1	1	22.00	8.10	28.10	109.7	8.10	3.3	5.8	
HKBCF	HY/2013/01	2018-03-28	Mid-Ebb	Fine	IS(Mf)9	11:51:00	1.0	Surface	1	2	22.10	8.10	28.40	109.8	8.10	3.3	5.9	
HKBCF	HY/2013/01	2018-03-28	Mid-Ebb	Fine	IS(Mf)9	11:51:00		Middle	2	1								
HKBCF	HY/2013/01	2018-03-28	Mid-Ebb	Fine	IS(Mf)9	11:51:00		Middle	2	2								
HKBCF	HY/2013/01	2018-03-28	Mid-Ebb	Fine	IS(Mf)9	11:51:00	2.4	Bottom	3	1	21.80	8.10	28.10	107.8	8.00	7.9	7.9	
HKBCF	HY/2013/01	2018-03-28	Mid-Ebb	Fine	IS(Mf)9	11:51:00	2.4	Bottom	3	2	21.80	8.10	28.40	107.2	8.00	8.0	8.4	
HKBCF	HY/2013/01	2018-03-28	Mid-Ebb	Fine	IS7	12:01:00	1.0	Surface	1	1	21.60	7.80	28.40	98.6	7.40	7.0	3.2	
HKBCF	HY/2013/01	2018-03-28	Mid-Ebb	Fine	IS7	12:01:00	1.0	Surface	1	2	21.60	7.80	28.50	99.0	7.40	7.3	3.8	
HKBCF	HY/2013/01	2018-03-28	Mid-Ebb	Fine	IS7	12:01:00		Middle	2	1								
HKBCF	HY/2013/01	2018-03-28	Mid-Ebb	Fine	IS7	12:01:00		Middle	2	2								
HKBCF	HY/2013/01	2018-03-28	Mid-Ebb	Fine	IS7	12:01:00	2.1	Bottom	3	1	22.20	7.90	28.10	107.6	8.00	3.6	4.1	
HKBCF	HY/2013/01	2018-03-28	Mid-Ebb	Fine	IS7	12:01:00	2.1	Bottom	3	2	22.30	7.90	28.40	108.3	8.00	3.5	4.8	
HKBCF	HY/2013/01	2018-03-28	Mid-Ebb	Fine	IS(Mf)6	12:09:00		Surface	1	1								
HKBCF	HY/2013/01	2018-03-28	Mid-Ebb	Fine	IS(Mf)6	12:09:00		Surface	1	2								
HKBCF	HY/2013/01	2018-03-28	Mid-Ebb	Fine	IS(Mf)6	12:09:00	1.5	Middle	2	1	21.60	7.80	28.40	98.7	7.40	7.5	10.3	
HKBCF	HY/2013/01	2018-03-28	Mid-Ebb	Fine	IS(Mf)6	12:09:00	1.5	Middle	2	2	21.60	7.80	28.70	98.8	7.40	7.4	10.9	
HKBCF	HY/2013/01	2018-03-28	Mid-Ebb	Fine	IS(Mf)6	12:09:00		Bottom	3	1								
HKBCF	HY/2013/01	2018-03-28	Mid-Ebb	Fine	IS(Mf)6	12:09:00		Bottom	3	2								

Project	Works	Date (yyyy-mm-dd)	Tide	Weather Condition	Station	Time	Depth, m	Level	Level_Code	Replicate	Temperature, °C	pH	Salinity, ppt	DO, %	DO, mg/L	Turbidity, NTU	SS, mg/L	Site Observation
HKBCF	HY/2013/01	2018-03-28	Mid-Ebb	Fine	IS5	12:16:00	1.0	Surface	1	1	21.40	7.90	28.20	106.3	8.00	6.8	9.9	
HKBCF	HY/2013/01	2018-03-28	Mid-Ebb	Fine	IS5	12:16:00	1.0	Surface	1	2	21.50	7.90	28.50	106.4	8.00	6.8	9.9	
HKBCF	HY/2013/01	2018-03-28	Mid-Ebb	Fine	IS5	12:16:00	4.1	Middle	2	1	21.40	7.90	28.30	106.1	8.00	6.7	7.9	
HKBCF	HY/2013/01	2018-03-28	Mid-Ebb	Fine	IS5	12:16:00	4.1	Middle	2	2	21.50	7.90	28.50	106.1	7.90	6.6	8.5	
HKBCF	HY/2013/01	2018-03-28	Mid-Ebb	Fine	IS5	12:16:00	7.1	Bottom	3	1	21.40	7.90	28.30	106.1	8.00	6.9	10.6	
HKBCF	HY/2013/01	2018-03-28	Mid-Ebb	Fine	IS5	12:16:00	7.1	Bottom	3	2	21.50	7.90	28.50	106.0	7.90	6.9	9.2	
HKBCF	HY/2013/01	2018-03-28	Mid-Ebb	Fine	SR3(N)	12:23:00	1.0	Surface	1	1	21.80	7.80	28.40	102.1	7.60	8.4	9.6	
HKBCF	HY/2013/01	2018-03-28	Mid-Ebb	Fine	SR3(N)	12:23:00	1.0	Surface	1	2	21.80	7.80	28.70	102.2	7.60	8.4	10.6	
HKBCF	HY/2013/01	2018-03-28	Mid-Ebb	Fine	SR3(N)	12:23:00		Middle	2	1								
HKBCF	HY/2013/01	2018-03-28	Mid-Ebb	Fine	SR3(N)	12:23:00		Middle	2	2								
HKBCF	HY/2013/01	2018-03-28	Mid-Ebb	Fine	SR3(N)	12:23:00	2.5	Bottom	3	1	21.70	7.80	28.40	101.1	7.50	7.9	10.8	
HKBCF	HY/2013/01	2018-03-28	Mid-Ebb	Fine	SR3(N)	12:23:00	2.5	Bottom	3	2	21.70	7.80	28.70	101.2	7.50	8.0	10.6	
HKBCF	HY/2013/01	2018-03-28	Mid-Flood	Fine	SR10A(N)	17:02:00	1.0	Surface	1	1	20.70	7.90	30.60	97.0	7.30	2.6	3.6	
HKBCF	HY/2013/01	2018-03-28	Mid-Flood	Fine	SR10A(N)	17:02:00	1.0	Surface	1	2	20.70	7.90	30.30	96.8	7.30	2.4	2.9	
HKBCF	HY/2013/01	2018-03-28	Mid-Flood	Fine	SR10A(N)	17:02:00	5.7	Middle	2	1	20.60	7.90	30.90	95.7	7.20	3.1	2.7	
HKBCF	HY/2013/01	2018-03-28	Mid-Flood	Fine	SR10A(N)	17:02:00	5.7	Middle	2	2	20.60	7.90	30.60	95.4	7.20	3.1	3.6	
HKBCF	HY/2013/01	2018-03-28	Mid-Flood	Fine	SR10A(N)	17:02:00	10.3	Bottom	3	1	20.60	7.90	31.00	95.9	7.20	3.2	5.2	
HKBCF	HY/2013/01	2018-03-28	Mid-Flood	Fine	SR10A(N)	17:02:00	10.3	Bottom	3	2	20.60	7.90	30.70	95.6	7.20	3.4	5.7	
HKBCF	HY/2013/01	2018-03-28	Mid-Flood	Fine	SR10B(N2)	16:57:00	1.0	Surface	1	1	20.50	7.80	31.10	95.1	7.10	2.7	4.5	
HKBCF	HY/2013/01	2018-03-28	Mid-Flood	Fine	SR10B(N2)	16:57:00	1.0	Surface	1	2	20.50	7.80	30.80	94.7	7.10	2.7	4.1	
HKBCF	HY/2013/01	2018-03-28	Mid-Flood	Fine	SR10B(N2)	16:57:00	3.7	Middle	2	1	20.50	7.90	31.10	95.1	7.10	2.6	5.1	
HKBCF	HY/2013/01	2018-03-28	Mid-Flood	Fine	SR10B(N2)	16:57:00	3.7	Middle	2	2	20.50	7.90	30.80	94.8	7.10	2.6	5.1	
HKBCF	HY/2013/01	2018-03-28	Mid-Flood	Fine	SR10B(N2)	16:57:00	6.3	Bottom	3	1	20.50	7.90	31.10	95.3	7.10	2.7	6.8	
HKBCF	HY/2013/01	2018-03-28	Mid-Flood	Fine	SR10B(N2)	16:57:00	6.3	Bottom	3	2	20.50	7.90	30.80	95.0	7.10	2.8	6.1	
HKBCF	HY/2013/01	2018-03-28	Mid-Flood	Fine	CSA	16:17:00	1.0	Surface	1	1	21.60	8.10	27.80	104.3	7.80	1.2	5.8	
HKBCF	HY/2013/01	2018-03-28	Mid-Flood	Fine	CSA	16:17:00	1.0	Surface	1	2	21.90	8.20	27.70	103.3	7.70	1.3	6.7	
HKBCF	HY/2013/01	2018-03-28	Mid-Flood	Fine	CSA	16:17:00	16.1	Middle	2	1	20.80	8.10	29.50	93.0	7.00	2.4	5.6	
HKBCF	HY/2013/01	2018-03-28	Mid-Flood	Fine	CSA	16:17:00	16.1	Middle	2	2	21.20	8.10	29.40	92.5	6.90	2.3	4.9	
HKBCF	HY/2013/01	2018-03-28	Mid-Flood	Fine	CSA	16:17:00	31.2	Bottom	3	1	20.70	8.10	29.90	92.1	6.90	2.8	7.3	
HKBCF	HY/2013/01	2018-03-28	Mid-Flood	Fine	CSA	16:17:00	31.2	Bottom	3	2	21.00	8.10	29.80	91.8	6.90	2.5	6.2	
HKBCF	HY/2013/01	2018-03-28	Mid-Flood	Fine	CS6	16:08:00	1.0	Surface	1	1	21.30	8.10	28.30	100.0	7.50	1.9	3.6	
HKBCF	HY/2013/01	2018-03-28	Mid-Flood	Fine	CS6	16:08:00	1.0	Surface	1	2	21.60	8.20	28.20	99.2	7.40	1.9	3.9	
HKBCF	HY/2013/01	2018-03-28	Mid-Flood	Fine	CS6	16:08:00	4.9	Middle	2	1	21.20	8.10	28.50	98.7	7.40	1.6	5	
HKBCF	HY/2013/01	2018-03-28	Mid-Flood	Fine	CS6	16:08:00	4.9	Middle	2	2	21.60	8.10	28.40	97.9	7.30	1.6	6.1	
HKBCF	HY/2013/01	2018-03-28	Mid-Flood	Fine	CS6	16:08:00	8.8	Bottom	3	1	21.20	8.10	28.80	97.6	7.30	1.7	5.9	
HKBCF	HY/2013/01	2018-03-28	Mid-Flood	Fine	CS6	16:08:00	8.8	Bottom	3	2	21.50	8.10	28.70	96.9	7.20	1.7	5.2	
HKBCF	HY/2013/01	2018-03-28	Mid-Flood	Fine	CS4	15:14:00	1.0	Surface	1	1	22.30	8.10	25.80	110.7	8.30	2.9	5.3	
HKBCF	HY/2013/01	2018-03-28	Mid-Flood	Fine	CS4	15:14:00	1.0	Surface	1	2	22.60	8.10	25.70	109.1	8.10	2.9	5.4	
HKBCF	HY/2013/01	2018-03-28	Mid-Flood	Fine	CS4	15:14:00	7.6	Middle	2	1	21.00	8.10	28.40	91.0	6.90	2.4	4.2	
HKBCF	HY/2013/01	2018-03-28	Mid-Flood	Fine	CS4	15:14:00	7.6	Middle	2	2	21.30	8.00	28.30	90.7	6.80	2.4	4.9	
HKBCF	HY/2013/01	2018-03-28	Mid-Flood	Fine	CS4	15:14:00	14.2	Bottom	3	1	20.70	8.10	29.40	90.7	6.90	2.7	4.8	
HKBCF	HY/2013/01	2018-03-28	Mid-Flood	Fine	CS4	15:14:00	14.2	Bottom	3	2	21.00	8.00	29.20	90.8	6.80	2.7	4.8	
HKBCF	HY/2013/01	2018-03-28	Mid-Flood	Fine	SR6	14:48:00	1.0	Surface	1	1	22.30	8.10	26.20	112.8	8.40	3.5	4.5	
HKBCF	HY/2013/01	2018-03-28	Mid-Flood	Fine	SR6	14:48:00	1.0	Surface	1	2	22.70	8.10	26.00	111.9	8.30	3.6	4.6	
HKBCF	HY/2013/01	2018-03-28	Mid-Flood	Fine	SR6	14:48:00		Middle	2	1								
HKBCF	HY/2013/01	2018-03-28	Mid-Flood	Fine	SR6	14:48:00		Middle	2	2								
HKBCF	HY/2013/01	2018-03-28	Mid-Flood	Fine	SR6	14:48:00	3.5	Bottom	3	1	21.00	8.10	27.80	104.7	7.90	5.6	4.3	
HKBCF	HY/2013/01	2018-03-28	Mid-Flood	Fine	SR6	14:48:00	3.5	Bottom	3	2	21.40	8.10	27.60	104.0	7.80	5.6	4.1	
HKBCF	HY/2013/01	2018-03-28	Mid-Flood	Fine	CS(Mf)3(N)	15:01:00	1.0	Surface	1	1	22.20	8.10	25.40	110.5	8.30	4.4	5.1	
HKBCF	HY/2013/01	2018-03-28	Mid-Flood	Fine	CS(Mf)3(N)	15:01:00	1.0	Surface	1	2	22.60	8.10	25.30	109.3	8.20	4.4	5.1	
HKBCF	HY/2013/01	2018-03-28	Mid-Flood	Fine	CS(Mf)3(N)	15:01:00	3.6	Middle	2	1	21.30	8.10	26.20	97.7	7.40	4.5	4.9	
HKBCF	HY/2013/01	2018-03-28	Mid-Flood	Fine	CS(Mf)3(N)	15:01:00	3.6	Middle	2	2	21.60	8.00	26.10	97.5	7.40	4.5	4.7	
HKBCF	HY/2013/01	2018-03-28	Mid-Flood	Fine	CS(Mf)3(N)	15:01:00	6.1	Bottom	3	1	21.10	8.10	27.40	100.8	7.60	5.4	4.8	
HKBCF	HY/2013/01	2018-03-28	Mid-Flood	Fine	CS(Mf)3(N)	15:01:00	6.1	Bottom	3	2	21.50	8.10	27.30	100.4	7.60	5.4	4.7	
HKBCF	HY/2013/01	2018-03-28	Mid-Flood	Fine	SR5(N)	15:31:00	1.0	Surface	1	1	21.70	8.20	26.80	105.0	7.90	3.3	3.4	
HKBCF	HY/2013/01	2018-03-28	Mid-Flood	Fine	SR5(N)	15:31:00	1.0	Surface	1	2	22.10	8.10	26.70	104.6	7.80	3.3	4.2	
HKBCF	HY/2013/01	2018-03-28	Mid-Flood	Fine	SR5(N)	15:31:00	4.3	Middle	2	1	21.40	8.20	27.20	107.1	8.10	4.1	5.4	
HKBCF	HY/2013/01	2018-03-28	Mid-Flood	Fine	SR5(N)	15:31:00	4.3	Middle	2	2	21.70	8.20	27.10	106.6	8.00	4.1	5	
HKBCF	HY/2013/01	2018-03-28	Mid-Flood	Fine	SR5(N)	15:31:00	7.6	Bottom	3	1	21.70	8.30	27.60	111.3	8.30	4.6	4.1	
HKBCF	HY/2013/01	2018-03-28	Mid-Flood	Fine	SR5(N)	15:31:00	7.6	Bottom	3	2	22.10	8.30	27.40	110.1	8.20	4.7	5	
HKBCF	HY/2013/01	2018-03-28	Mid-Flood	Fine	IS10(N)	15:37:00	1.0	Surface	1	1	22.30	8.20	26.30	114.8	8.60	3.4	3.4	
HKBCF	HY/2013/01	2018-03-28	Mid-Flood	Fine	IS10(N)	15:37:00	1.0	Surface	1	2	22.70	8.20	26.20	113.6	8.40	3.4	4.4	
HKBCF	HY/2013/01	2018-03-28	Mid-Flood	Fine	IS10(N)	15:37:00	6.2	Middle	2	1	21.60	8.20	27.40	105.9	8.00	4.2	5.2	
HKBCF	HY/2013/01	2018-03-28	Mid-Flood	Fine	IS10(N)	15:37:00	6.2	Middle	2	2	22.00	8.20	27.30	104.4	7.80	4.2	5.2	
HKBCF	HY/2013/01	2018-03-28	Mid-Flood	Fine	IS10(N)	15:37:00	11.4	Bottom	3	1	21.00	8.10	28.70	92.5	7.00	6.2	4.4	
HKBCF	HY/2013/01	2018-03-28	Mid-Flood	Fine	IS10(N)	15:37:00	11.4	Bottom	3	2	21.30	8.10	28.60	92.8	7.00	6.3	5	
HKBCF	HY/2013/01	2018-03-28	Mid-Flood	Fine	IS(Mf)11	15:42:00	1.0	Surface	1	1	22.60	8.20	26.20	112.7	8.40	2.9	4.2	
HKBCF	HY/2013/01	2018-03-28	Mid-Flood	Fine	IS(Mf)11	15:42:00	1.0	Surface	1	2	23.00	8.20	26.10	112.1	8.30	2.9	4.2	
HKBCF	HY/2013/01	2018-03-28	Mid-Flood	Fine	IS(Mf)11	15:42:00	5.7	Middle	2	1	21.90	8.10	27.20	110.6	8.30	3.0	5.6	
HKBCF	HY/2013/01	2018-03-28	Mid-Flood	Fine	IS(Mf)11	15:42:00	5.7	Middle	2	2	22.30	8.20	27.00	109.4	8.10	3.2	4.6	
HKBCF	HY/2013/01	2018-03-28	Mid-Flood	Fine	IS(Mf)11	15:42:00	10.4	Bottom	3	1	21.10	8.10	28.80	96.1	7.20	7.0	4.5	
HKBCF	HY/2013/01	2018-03-28	Mid-Flood	Fine	IS(Mf)11	15:42:00	10.4	Bottom	3	2	21.50	8.10	28.70	95.5	7.10	7.0	4.4	
HKBCF	HY/2013/01	2018-03-28	Mid-Flood	Fine	CS(Mf)5	16:19:00	1.0	Surface	1	1	22.00	8.00	27.90	117.6	8.70	3.0	5.4	
HKBCF	HY/2013/01	2018-03-28	Mid-Flood	Fine	CS(Mf)5	16:19:00	1.0	Surface	1	2	22.10	8.00	27.50	118.0	8.80	3.1	5.6	

Project	Works	Date (yyyy-mm-dd)	Tide	Weather Condition	Station	Time	Depth, m	Level	Level_Code	Replicate	Temperature, °C	pH	Salinity, ppt	DO, %	DO, mg/L	Turbidity, NTU	SS, mg/L	Site Observation
HKBCF	HY/2013/01	2018-03-28	Mid-Flood	Fine	CS(Mf)5	16:19:00	6.5	Middle	2	1	20.70	7.80	30.20	100.7	7.60	5.9	5.4	
HKBCF	HY/2013/01	2018-03-28	Mid-Flood	Fine	CS(Mf)5	16:19:00	6.5	Middle	2	2	20.80	7.80	29.90	100.5	7.60	6.0	5.4	
HKBCF	HY/2013/01	2018-03-28	Mid-Flood	Fine	CS(Mf)5	16:19:00	11.9	Bottom	3	1	20.70	7.80	30.40	97.3	7.30	6.4	5.3	
HKBCF	HY/2013/01	2018-03-28	Mid-Flood	Fine	CS(Mf)5	16:19:00	11.9	Bottom	3	2	20.70	7.80	30.10	97.3	7.30	6.4	4.6	
HKBCF	HY/2013/01	2018-03-28	Mid-Flood	Fine	SR7	15:50:00	1.0	Surface	1	1	21.90	8.10	27.00	105.9	7.90	2.9	5.7	
HKBCF	HY/2013/01	2018-03-28	Mid-Flood	Fine	SR7	15:50:00	1.0	Surface	1	2	22.60	8.10	26.60	103.8	7.70	2.9	5.8	
HKBCF	HY/2013/01	2018-03-28	Mid-Flood	Fine	SR7	15:50:00		Middle	2	1								
HKBCF	HY/2013/01	2018-03-28	Mid-Flood	Fine	SR7	15:50:00		Middle	2	2								
HKBCF	HY/2013/01	2018-03-28	Mid-Flood	Fine	SR7	15:50:00	3.4	Bottom	3	1	21.20	8.10	28.50	92.0	6.90	3.0	4.4	
HKBCF	HY/2013/01	2018-03-28	Mid-Flood	Fine	SR7	15:50:00	3.4	Bottom	3	2	21.50	8.10	28.40	91.8	6.90	3.1	4.6	
HKBCF	HY/2013/01	2018-03-28	Mid-Flood	Fine	IS17	15:58:00	1.0	Surface	1	1	21.80	7.90	28.30	110.8	8.30	3.8	4.7	
HKBCF	HY/2013/01	2018-03-28	Mid-Flood	Fine	IS17	15:58:00	1.0	Surface	1	2	21.80	7.90	28.00	114.1	8.50	3.6	4.3	
HKBCF	HY/2013/01	2018-03-28	Mid-Flood	Fine	IS17	15:58:00	3.6	Middle	2	1	21.40	7.90	28.80	107.9	8.10	4.7	4	
HKBCF	HY/2013/01	2018-03-28	Mid-Flood	Fine	IS17	15:58:00	3.6	Middle	2	2	21.40	7.90	28.50	107.7	8.10	4.7	5.7	
HKBCF	HY/2013/01	2018-03-28	Mid-Flood	Fine	IS17	15:58:00	6.2	Bottom	3	1	21.10	7.90	29.20	99.3	7.50	5.4	7.9	
HKBCF	HY/2013/01	2018-03-28	Mid-Flood	Fine	IS17	15:58:00	6.2	Bottom	3	2	21.00	7.90	28.90	99.0	7.50	5.2	7.3	
HKBCF	HY/2013/01	2018-03-28	Mid-Flood	Fine	IS(Mf)16	15:51:00	1.0	Surface	1	1	22.20	7.90	28.20	113.5	8.40	4.7	4.6	
HKBCF	HY/2013/01	2018-03-28	Mid-Flood	Fine	IS(Mf)16	15:51:00	1.0	Surface	1	2	22.30	7.90	27.90	113.7	8.40	4.7	4.2	
HKBCF	HY/2013/01	2018-03-28	Mid-Flood	Fine	IS(Mf)16	15:51:00		Middle	2	1								
HKBCF	HY/2013/01	2018-03-28	Mid-Flood	Fine	IS(Mf)16	15:51:00		Middle	2	2								
HKBCF	HY/2013/01	2018-03-28	Mid-Flood	Fine	IS(Mf)16	15:51:00	4.7	Bottom	3	1	21.60	7.90	28.60	104.8	7.80	7.8	4.4	
HKBCF	HY/2013/01	2018-03-28	Mid-Flood	Fine	IS(Mf)16	15:51:00	4.7	Bottom	3	2	21.60	7.90	28.30	104.6	7.80	7.6	4.3	
HKBCF	HY/2013/01	2018-03-28	Mid-Flood	Fine	IS8	15:29:00	1.0	Surface	1	1	21.80	7.80	28.60	104.9	7.80	10.5	11.2	
HKBCF	HY/2013/01	2018-03-28	Mid-Flood	Fine	IS8	15:29:00	1.0	Surface	1	2	21.80	7.80	28.30	104.8	7.80	10.4	11.9	
HKBCF	HY/2013/01	2018-03-28	Mid-Flood	Fine	IS8	15:29:00		Middle	2	1								
HKBCF	HY/2013/01	2018-03-28	Mid-Flood	Fine	IS8	15:29:00		Middle	2	2								
HKBCF	HY/2013/01	2018-03-28	Mid-Flood	Fine	IS8	15:29:00	4.6	Bottom	3	1	21.60	7.80	28.80	99.8	7.40	10.5	9.7	
HKBCF	HY/2013/01	2018-03-28	Mid-Flood	Fine	IS8	15:29:00	4.6	Bottom	3	2	21.60	7.80	28.50	99.3	7.40	10.7	10.8	
HKBCF	HY/2013/01	2018-03-28	Mid-Flood	Fine	SR4(N)	15:36:00	1.0	Surface	1	1	21.60	7.80	28.60	98.3	7.30	11.7	13.3	
HKBCF	HY/2013/01	2018-03-28	Mid-Flood	Fine	SR4(N)	15:36:00	1.0	Surface	1	2	21.60	7.80	28.30	98.0	7.30	11.5	13.6	
HKBCF	HY/2013/01	2018-03-28	Mid-Flood	Fine	SR4(N)	15:36:00		Middle	2	1								
HKBCF	HY/2013/01	2018-03-28	Mid-Flood	Fine	SR4(N)	15:36:00		Middle	2	2								
HKBCF	HY/2013/01	2018-03-28	Mid-Flood	Fine	SR4(N)	15:36:00	3.3	Bottom	3	1	21.60	7.80	28.70	98.5	7.30	11.9	13.6	
HKBCF	HY/2013/01	2018-03-28	Mid-Flood	Fine	SR4(N)	15:36:00	3.3	Bottom	3	2	21.60	7.80	28.30	98.2	7.30	12.0	13.6	
HKBCF	HY/2013/01	2018-03-28	Mid-Flood	Fine	IS(Mf)9	15:18:00	1.0	Surface	1	1	21.70	7.80	28.70	104.6	7.80	8.3	6.3	
HKBCF	HY/2013/01	2018-03-28	Mid-Flood	Fine	IS(Mf)9	15:18:00	1.0	Surface	1	2	21.70	7.80	28.40	100.6	7.50	8.2	7	
HKBCF	HY/2013/01	2018-03-28	Mid-Flood	Fine	IS(Mf)9	15:18:00		Middle	2	1								
HKBCF	HY/2013/01	2018-03-28	Mid-Flood	Fine	IS(Mf)9	15:18:00		Middle	2	2								
HKBCF	HY/2013/01	2018-03-28	Mid-Flood	Fine	IS(Mf)9	15:18:00	2.1	Bottom	3	1	21.80	7.80	28.70	100.9	7.50	8.7	7.1	
HKBCF	HY/2013/01	2018-03-28	Mid-Flood	Fine	IS(Mf)9	15:18:00	2.1	Bottom	3	2	21.80	7.80	28.40	100.0	7.40	8.7	6.7	
HKBCF	HY/2013/01	2018-03-28	Mid-Flood	Fine	IS7	15:08:00		Surface	1	1								
HKBCF	HY/2013/01	2018-03-28	Mid-Flood	Fine	IS7	15:08:00		Surface	1	2								
HKBCF	HY/2013/01	2018-03-28	Mid-Flood	Fine	IS7	15:08:00	1.5	Middle	2	1	22.30	7.90	28.20	109.1	8.10	2.9	4.3	
HKBCF	HY/2013/01	2018-03-28	Mid-Flood	Fine	IS7	15:08:00	1.5	Middle	2	2	22.30	7.90	27.90	108.8	8.00	2.8	5.8	
HKBCF	HY/2013/01	2018-03-28	Mid-Flood	Fine	IS7	15:08:00		Bottom	3	1								
HKBCF	HY/2013/01	2018-03-28	Mid-Flood	Fine	IS7	15:08:00		Bottom	3	2								
HKBCF	HY/2013/01	2018-03-28	Mid-Flood	Fine	IS(Mf)6	15:03:00		Surface	1	1								
HKBCF	HY/2013/01	2018-03-28	Mid-Flood	Fine	IS(Mf)6	15:03:00		Surface	1	2								
HKBCF	HY/2013/01	2018-03-28	Mid-Flood	Fine	IS(Mf)6	15:03:00	1.3	Middle	2	1	22.60	7.90	28.40	117.2	8.60	3.0	6.2	
HKBCF	HY/2013/01	2018-03-28	Mid-Flood	Fine	IS(Mf)6	15:03:00	1.3	Middle	2	2	22.60	7.90	28.10	117.6	8.60	3.2	5.2	
HKBCF	HY/2013/01	2018-03-28	Mid-Flood	Fine	IS(Mf)6	15:03:00		Bottom	3	1								
HKBCF	HY/2013/01	2018-03-28	Mid-Flood	Fine	IS(Mf)6	15:03:00		Bottom	3	2								
HKBCF	HY/2013/01	2018-03-28	Mid-Flood	Fine	IS5	14:56:00	1.0	Surface	1	1	22.10	7.90	28.60	106.0	7.80	6.6	6.4	
HKBCF	HY/2013/01	2018-03-28	Mid-Flood	Fine	IS5	14:56:00	1.0	Surface	1	2	22.20	7.90	28.30	106.0	7.80	6.4	6.2	
HKBCF	HY/2013/01	2018-03-28	Mid-Flood	Fine	IS5	14:56:00	3.9	Middle	2	1	21.70	7.80	28.70	100.0	7.40	8.0	6.8	
HKBCF	HY/2013/01	2018-03-28	Mid-Flood	Fine	IS5	14:56:00	3.9	Middle	2	2	21.70	7.80	28.40	99.8	7.40	8.0	5.6	
HKBCF	HY/2013/01	2018-03-28	Mid-Flood	Fine	IS5	14:56:00	6.7	Bottom	3	1	21.70	7.80	28.70	100.2	7.50	9.1	6	
HKBCF	HY/2013/01	2018-03-28	Mid-Flood	Fine	IS5	14:56:00	6.7	Bottom	3	2	21.70	7.80	28.40	100.1	7.50	8.9	6.3	
HKBCF	HY/2013/01	2018-03-28	Mid-Flood	Fine	SR3(N)	14:49:00	1.0	Surface	1	1	21.80	7.90	28.50	115.1	8.60	6.0	6.6	
HKBCF	HY/2013/01	2018-03-28	Mid-Flood	Fine	SR3(N)	14:49:00	1.0	Surface	1	2	21.80	7.90	28.20	115.0	8.60	6.0	6.4	
HKBCF	HY/2013/01	2018-03-28	Mid-Flood	Fine	SR3(N)	14:49:00		Middle	2	1								
HKBCF	HY/2013/01	2018-03-28	Mid-Flood	Fine	SR3(N)	14:49:00		Middle	2	2								
HKBCF	HY/2013/01	2018-03-28	Mid-Flood	Fine	SR3(N)	14:49:00	2.1	Bottom	3	1	21.70	7.90	28.50	113.7	8.50	6.4	5.6	
HKBCF	HY/2013/01	2018-03-28	Mid-Flood	Fine	SR3(N)	14:49:00	2.1	Bottom	3	2	21.70	7.90	28.20	113.7	8.50	6.4	5.3	
HKBCF	HY/2013/01	2018-03-30	Mid-Ebb	Fine	SR10A(N)	12:49:00	1.0	Surface	1	1	21.80	8.00	28.70	104.4	7.80	2.8	6.0	
HKBCF	HY/2013/01	2018-03-30	Mid-Ebb	Fine	SR10A(N)	12:49:00	1.0	Surface	1	2	21.80	8.00	29.00	104.5	7.80	2.9	5.3	
HKBCF	HY/2013/01	2018-03-30	Mid-Ebb	Fine	SR10A(N)	12:49:00	6.1	Middle	2	1	21.50	8.00	29.10	100.9	7.50	3.2	7.6	
HKBCF	HY/2013/01	2018-03-30	Mid-Ebb	Fine	SR10A(N)	12:49:00	6.1	Middle	2	2	21.50	8.00	29.40	101.1	7.50	3.0	8.9	
HKBCF	HY/2013/01	2018-03-30	Mid-Ebb	Fine	SR10A(N)	12:49:00	11.1	Bottom	3	1	21.50	8.00	29.00	101.4	7.60	2.8	7.0	
HKBCF	HY/2013/01	2018-03-30	Mid-Ebb	Fine	SR10A(N)	12:49:00	11.1	Bottom	3	2	21.50	8.00	29.30	101.6	7.60	3.0	7.0	
HKBCF	HY/2013/01	2018-03-30	Mid-Ebb	Fine	SR10B(N2)	12:43:00	1.0	Surface	1	1	21.40	8.00	29.20	98.7	7.40	3.1	7.5	
HKBCF	HY/2013/01	2018-03-30	Mid-Ebb	Fine	SR10B(N2)	12:43:00	1.0	Surface	1	2	21.40	8.00	29.50	98.9	7.40	3.1	6.7	
HKBCF	HY/2013/01	2018-03-30	Mid-Ebb	Fine	SR10B(N2)	12:43:00	3.1	Middle	2	1	21.40	8.00	29.20	98.7	7.40	3.3	8.6	
HKBCF	HY/2013/01	2018-03-30	Mid-Ebb	Fine	SR10B(N2)	12:43:00	3.1	Middle	2	2	21.40	8.00	29.50	98.9	7.40	3.3	8.9	

Project	Works	Date (yyyy-mm-dd)	Tide	Weather Condition	Station	Time	Depth, m	Level	Level_Code	Replicate	Temperature, °C	pH	Salinity, ppt	DO, %	DO, mg/L	Turbidity, NTU	SS, mg/L	Site Observation
HKBCF	HY/2013/01	2018-03-30	Mid-Ebb	Fine	SR10B(N2)	12:43:00	5.2	Bottom	3	1	21.40	8.00	29.30	98.8	7.40	3.3	7.6	
HKBCF	HY/2013/01	2018-03-30	Mid-Ebb	Fine	SR10B(N2)	12:43:00	5.2	Bottom	3	2	21.40	8.00	29.60	98.9	7.40	3.3	7.9	
HKBCF	HY/2013/01	2018-03-30	Mid-Ebb	Fine	CSA	12:31:00	1.0	Surface	1	1	22.10	8.10	27.70	103.0	7.70	2.6	8.2	
HKBCF	HY/2013/01	2018-03-30	Mid-Ebb	Fine	CSA	12:31:00	1.0	Surface	1	2	22.50	8.10	27.60	103.0	7.60	2.2	7.3	
HKBCF	HY/2013/01	2018-03-30	Mid-Ebb	Fine	CSA	12:31:00	16.6	Middle	2	1	21.10	8.10	29.70	91.5	6.90	1.8	7.7	
HKBCF	HY/2013/01	2018-03-30	Mid-Ebb	Fine	CSA	12:31:00	16.6	Middle	2	2	21.40	8.10	29.60	91.8	6.80	1.6	8.6	
HKBCF	HY/2013/01	2018-03-30	Mid-Ebb	Fine	CSA	12:31:00	32.2	Bottom	3	1	20.90	8.10	30.30	90.2	6.70	2.1	9.8	
HKBCF	HY/2013/01	2018-03-30	Mid-Ebb	Fine	CSA	12:31:00	32.2	Bottom	3	2	21.20	8.10	30.20	90.6	6.80	2.2	8.3	
HKBCF	HY/2013/01	2018-03-30	Mid-Ebb	Fine	CS6	12:22:00	1.0	Surface	1	1	22.00	8.10	27.80	98.2	7.30	1.8	8.6	
HKBCF	HY/2013/01	2018-03-30	Mid-Ebb	Fine	CS6	12:22:00	1.0	Surface	1	2	22.30	8.10	27.70	98.5	7.30	1.7	7.6	
HKBCF	HY/2013/01	2018-03-30	Mid-Ebb	Fine	CS6	12:22:00	4.7	Middle	2	1	21.90	8.10	27.80	97.1	7.20	1.7	9.5	
HKBCF	HY/2013/01	2018-03-30	Mid-Ebb	Fine	CS6	12:22:00	4.7	Middle	2	2	22.20	8.00	27.70	97.3	7.20	1.8	9.0	
HKBCF	HY/2013/01	2018-03-30	Mid-Ebb	Fine	CS6	12:22:00	8.4	Bottom	3	1	21.50	8.10	28.60	94.8	7.10	2.5	9.1	
HKBCF	HY/2013/01	2018-03-30	Mid-Ebb	Fine	CS6	12:22:00	8.4	Bottom	3	2	21.80	8.10	28.50	95.0	7.10	2.4	9.6	
HKBCF	HY/2013/01	2018-03-30	Mid-Ebb	Fine	CS4	11:24:00	1.0	Surface	1	1	22.00	8.10	26.20	97.2	7.30	4.5	12.1	
HKBCF	HY/2013/01	2018-03-30	Mid-Ebb	Fine	CS4	11:24:00	1.0	Surface	1	2	22.40	8.10	26.10	96.2	7.20	4.3	11.2	
HKBCF	HY/2013/01	2018-03-30	Mid-Ebb	Fine	CS4	11:24:00	8.7	Middle	2	1	21.60	8.10	27.40	93.6	7.00	5.3	12.7	
HKBCF	HY/2013/01	2018-03-30	Mid-Ebb	Fine	CS4	11:24:00	8.7	Middle	2	2	21.90	8.10	27.30	92.8	6.90	5.0	11.6	
HKBCF	HY/2013/01	2018-03-30	Mid-Ebb	Fine	CS4	11:24:00	16.3	Bottom	3	1	21.30	8.10	28.70	90.5	6.80	2.2	13.5	
HKBCF	HY/2013/01	2018-03-30	Mid-Ebb	Fine	CS4	11:24:00	16.3	Bottom	3	2	21.70	8.10	28.50	89.9	6.70	2.5	12.4	
HKBCF	HY/2013/01	2018-03-30	Mid-Ebb	Fine	SR6	10:54:00	1.0	Surface	1	1	22.10	8.20	27.40	106.3	7.90	5.2	14.6	
HKBCF	HY/2013/01	2018-03-30	Mid-Ebb	Fine	SR6	10:54:00	1.0	Surface	1	2	22.50	8.10	27.20	105.3	7.80	4.8	13.7	
HKBCF	HY/2013/01	2018-03-30	Mid-Ebb	Fine	SR6	10:54:00		Middle	2	1								
HKBCF	HY/2013/01	2018-03-30	Mid-Ebb	Fine	SR6	10:54:00		Middle	2	2								
HKBCF	HY/2013/01	2018-03-30	Mid-Ebb	Fine	SR6	10:54:00	3.6	Bottom	3	1	21.70	8.20	28.40	102.4	7.60	6.1	13.0	
HKBCF	HY/2013/01	2018-03-30	Mid-Ebb	Fine	SR6	10:54:00	3.6	Bottom	3	2	22.10	8.10	28.20	101.6	7.50	6.2	13.1	
HKBCF	HY/2013/01	2018-03-30	Mid-Ebb	Fine	CS(Mf)3(N)	11:09:00	1.0	Surface	1	1	22.10	8.10	25.40	96.6	7.30	5.6	11.2	
HKBCF	HY/2013/01	2018-03-30	Mid-Ebb	Fine	CS(Mf)3(N)	11:09:00	1.0	Surface	1	2	22.40	8.00	25.20	96.1	7.20	5.5	12.1	
HKBCF	HY/2013/01	2018-03-30	Mid-Ebb	Fine	CS(Mf)3(N)	11:09:00	3.6	Middle	2	1	21.90	8.10	26.80	99.8	7.50	6.2	14.2	
HKBCF	HY/2013/01	2018-03-30	Mid-Ebb	Fine	CS(Mf)3(N)	11:09:00	3.6	Middle	2	2	22.30	8.10	26.70	99.4	7.40	6.5	14.6	
HKBCF	HY/2013/01	2018-03-30	Mid-Ebb	Fine	CS(Mf)3(N)	11:09:00	6.2	Bottom	3	1	21.90	8.20	27.30	102.6	7.70	4.8	15.8	
HKBCF	HY/2013/01	2018-03-30	Mid-Ebb	Fine	CS(Mf)3(N)	11:09:00	6.2	Bottom	3	2	22.30	8.10	27.10	101.8	7.60	5.0	16.8	
HKBCF	HY/2013/01	2018-03-30	Mid-Ebb	Fine	SR5(N)	11:42:00	1.0	Surface	1	1	22.10	8.10	26.40	96.2	7.20	5.1	9.7	
HKBCF	HY/2013/01	2018-03-30	Mid-Ebb	Fine	SR5(N)	11:42:00	1.0	Surface	1	2	22.40	8.10	26.20	95.5	7.10	5.0	10.3	
HKBCF	HY/2013/01	2018-03-30	Mid-Ebb	Fine	SR5(N)	11:42:00	4.8	Middle	2	1	21.70	8.10	27.10	94.7	7.10	4.3	12.4	
HKBCF	HY/2013/01	2018-03-30	Mid-Ebb	Fine	SR5(N)	11:42:00	4.8	Middle	2	2	22.10	8.10	26.90	94.0	7.00	4.7	12.9	
HKBCF	HY/2013/01	2018-03-30	Mid-Ebb	Fine	SR5(N)	11:42:00	8.5	Bottom	3	1	21.50	8.10	27.90	92.6	6.90	4.8	13.2	
HKBCF	HY/2013/01	2018-03-30	Mid-Ebb	Fine	SR5(N)	11:42:00	8.5	Bottom	3	2	21.90	8.10	27.80	91.8	6.80	4.9	14.4	
HKBCF	HY/2013/01	2018-03-30	Mid-Ebb	Fine	IS10(N)	11:49:00	1.0	Surface	1	1	21.90	8.20	26.50	96.4	7.20	4.9	12.6	
HKBCF	HY/2013/01	2018-03-30	Mid-Ebb	Fine	IS10(N)	11:49:00	1.0	Surface	1	2	22.20	8.10	26.40	95.8	7.20	4.9	12.7	
HKBCF	HY/2013/01	2018-03-30	Mid-Ebb	Fine	IS10(N)	11:49:00	5.7	Middle	2	1	21.70	8.10	27.30	96.8	7.30	3.2	13.1	
HKBCF	HY/2013/01	2018-03-30	Mid-Ebb	Fine	IS10(N)	11:49:00	5.7	Middle	2	2	22.00	8.10	27.20	96.1	7.20	3.5	13.1	
HKBCF	HY/2013/01	2018-03-30	Mid-Ebb	Fine	IS10(N)	11:49:00	10.4	Bottom	3	1	21.40	8.10	28.00	91.5	6.90	5.8	14.3	
HKBCF	HY/2013/01	2018-03-30	Mid-Ebb	Fine	IS10(N)	11:49:00	10.4	Bottom	3	2	21.80	8.10	27.90	91.0	6.80	6.1	13.8	
HKBCF	HY/2013/01	2018-03-30	Mid-Ebb	Fine	IS(Mf)11	11:55:00	1.0	Surface	1	1	22.30	8.10	26.40	100.0	7.50	4.0	12.1	
HKBCF	HY/2013/01	2018-03-30	Mid-Ebb	Fine	IS(Mf)11	11:55:00	1.0	Surface	1	2	22.60	8.10	26.20	100.2	7.40	4.2	12.8	
HKBCF	HY/2013/01	2018-03-30	Mid-Ebb	Fine	IS(Mf)11	11:55:00	5.6	Middle	2	1	21.60	8.10	27.40	97.5	7.30	4.1	13.3	
HKBCF	HY/2013/01	2018-03-30	Mid-Ebb	Fine	IS(Mf)11	11:55:00	5.6	Middle	2	2	21.90	8.10	27.30	97.7	7.30	4.4	14.0	
HKBCF	HY/2013/01	2018-03-30	Mid-Ebb	Fine	IS(Mf)11	11:55:00	10.2	Bottom	3	1	21.40	8.10	28.10	93.9	7.00	7.9	14.8	
HKBCF	HY/2013/01	2018-03-30	Mid-Ebb	Fine	IS(Mf)11	11:55:00	10.2	Bottom	3	2	21.80	8.10	28.00	94.2	7.00	7.7	14.4	
HKBCF	HY/2013/01	2018-03-30	Mid-Ebb	Fine	CS(Mf)5	12:14:00	1.0	Surface	1	1	22.20	8.10	27.30	109.9	8.20	3.8	12.0	
HKBCF	HY/2013/01	2018-03-30	Mid-Ebb	Fine	CS(Mf)5	12:14:00	1.0	Surface	1	2	22.20	8.10	27.60	109.6	8.10	3.8	11.2	
HKBCF	HY/2013/01	2018-03-30	Mid-Ebb	Fine	CS(Mf)5	12:14:00	6.1	Middle	2	1	21.40	8.00	28.40	98.1	7.40	3.7	11.3	
HKBCF	HY/2013/01	2018-03-30	Mid-Ebb	Fine	CS(Mf)5	12:14:00	6.1	Middle	2	2	21.30	8.00	28.80	98.3	7.40	3.6	12.8	
HKBCF	HY/2013/01	2018-03-30	Mid-Ebb	Fine	CS(Mf)5	12:14:00	11.2	Bottom	3	1	21.20	8.00	28.90	98.0	7.30	5.3	13.3	
HKBCF	HY/2013/01	2018-03-30	Mid-Ebb	Fine	CS(Mf)5	12:14:00	11.2	Bottom	3	2	21.20	8.00	29.30	98.5	7.40	5.4	12.9	
HKBCF	HY/2013/01	2018-03-30	Mid-Ebb	Fine	SR7	12:04:00	1.0	Surface	1	1	21.90	8.10	27.20	100.9	7.60	4.6	8.6	
HKBCF	HY/2013/01	2018-03-30	Mid-Ebb	Fine	SR7	12:04:00	1.0	Surface	1	2	22.20	8.10	27.10	101.0	7.50	4.9	8.8	
HKBCF	HY/2013/01	2018-03-30	Mid-Ebb	Fine	SR7	12:04:00		Middle	2	1								
HKBCF	HY/2013/01	2018-03-30	Mid-Ebb	Fine	SR7	12:04:00		Middle	2	2								
HKBCF	HY/2013/01	2018-03-30	Mid-Ebb	Fine	SR7	12:04:00	3.3	Bottom	3	1	21.80	8.10	27.60	99.2	7.40	5.4	10.3	
HKBCF	HY/2013/01	2018-03-30	Mid-Ebb	Fine	SR7	12:04:00	3.3	Bottom	3	2	22.10	8.10	27.50	99.2	7.40	5.7	11.2	
HKBCF	HY/2013/01	2018-03-30	Mid-Ebb	Fine	IS17	11:58:00	1.0	Surface	1	1	21.90	8.00	27.20	102.3	7.70	7.2	11.1	
HKBCF	HY/2013/01	2018-03-30	Mid-Ebb	Fine	IS17	11:58:00	1.0	Surface	1	2	21.80	8.00	27.50	102.8	7.70	6.7	11.0	
HKBCF	HY/2013/01	2018-03-30	Mid-Ebb	Fine	IS17	11:58:00	5.7	Middle	2	1	21.70	8.00	27.60	101.3	7.60	8.0	11.1	
HKBCF	HY/2013/01	2018-03-30	Mid-Ebb	Fine	IS17	11:58:00	5.7	Middle	2	2	21.70	8.00	27.90	101.7	7.60	8.1	10.2	
HKBCF	HY/2013/01	2018-03-30	Mid-Ebb	Fine	IS17	11:58:00	10.4	Bottom	3	1	21.70	8.00	27.60	101.5	7.60	8.3	10.5	
HKBCF	HY/2013/01	2018-03-30	Mid-Ebb	Fine	IS17	11:58:00	10.4	Bottom	3	2	21.60	8.00	27.90	101.9	7.60	8.3	11.1	
HKBCF	HY/2013/01	2018-03-30	Mid-Ebb	Fine	IS(Mf)16	11:51:00	1.0	Surface	1	1	22.20	8.00	27.10	108.8	8.10	5.3	7.4	
HKBCF	HY/2013/01	2018-03-30	Mid-Ebb	Fine	IS(Mf)16	11:51:00	1.0	Surface	1	2	22.20	8.00	27.40	109.0	8.10	5.3	8.1	
HKBCF	HY/2013/01	2018-03-30	Mid-Ebb	Fine	IS(Mf)16	11:51:00		Middle	2	1								
HKBCF	HY/2013/01	2018-03-30	Mid-Ebb	Fine	IS(Mf)16	11:51:00		Middle	2	2								
HKBCF	HY/2013/01	2018-03-30	Mid-Ebb	Fine	IS(Mf)16	11:51:00	4.6	Bottom	3	1	21.70	8.00	27.80	101.8	7.60	7.7	10.9	
HKBCF	HY/2013/01	2018-03-30	Mid-Ebb	Fine	IS(Mf)16	11:51:00	4.6	Bottom	3	2	21.70	8.00	28.00	102.3	7.60	7.9	11.8	

Project	Works	Date (yyyy-mm-dd)	Tide	Weather Condition	Station	Time	Depth, m	Level	Level_Code	Replicate	Temperature, °C	pH	Salinity, ppt	DO, %	DO, mg/L	Turbidity, NTU	SS, mg/L	Site Observation
HKBCF	HY/2013/01	2018-03-30	Mid-Ebb	Fine	IS8	11:29:00	1.0	Surface	1	1	22.30	8.00	27.00	109.5	8.10	3.2	10.2	
HKBCF	HY/2013/01	2018-03-30	Mid-Ebb	Fine	IS8	11:29:00	1.0	Surface	1	2	22.30	8.00	27.30	109.9	8.20	3.8	9.1	
HKBCF	HY/2013/01	2018-03-30	Mid-Ebb	Fine	IS8	11:29:00		Middle	2	1								
HKBCF	HY/2013/01	2018-03-30	Mid-Ebb	Fine	IS8	11:29:00		Middle	2	2								
HKBCF	HY/2013/01	2018-03-30	Mid-Ebb	Fine	IS8	11:29:00	2.7	Bottom	3	1	22.10	8.00	27.20	108.5	8.10	5.2	10.3	
HKBCF	HY/2013/01	2018-03-30	Mid-Ebb	Fine	IS8	11:29:00	2.7	Bottom	3	2	22.10	8.00	27.50	108.6	8.10	5.2	9.4	
HKBCF	HY/2013/01	2018-03-30	Mid-Ebb	Fine	SR4(N)	11:35:00	1.0	Surface	1	1	22.10	8.00	27.20	100.7	7.50	6.9	7.7	
HKBCF	HY/2013/01	2018-03-30	Mid-Ebb	Fine	SR4(N)	11:35:00	1.0	Surface	1	2	22.10	8.00	27.50	101.3	7.50	7.1	6.7	
HKBCF	HY/2013/01	2018-03-30	Mid-Ebb	Fine	SR4(N)	11:35:00		Middle	2	1								
HKBCF	HY/2013/01	2018-03-30	Mid-Ebb	Fine	SR4(N)	11:35:00		Middle	2	2								
HKBCF	HY/2013/01	2018-03-30	Mid-Ebb	Fine	SR4(N)	11:35:00	2.1	Bottom	3	1	22.10	8.00	27.20	101.3	7.60	7.2	6.2	
HKBCF	HY/2013/01	2018-03-30	Mid-Ebb	Fine	SR4(N)	11:35:00	2.1	Bottom	3	2	22.10	8.00	27.50	101.9	7.60	7.3	6.2	
HKBCF	HY/2013/01	2018-03-30	Mid-Ebb	Fine	IS(Mf)9	11:20:00	1.0	Surface	1	1	22.20	8.00	27.30	107.6	8.00	4.6	5.2	
HKBCF	HY/2013/01	2018-03-30	Mid-Ebb	Fine	IS(Mf)9	11:20:00	1.0	Surface	1	2	22.20	8.00	27.60	107.5	8.00	4.8	5.5	
HKBCF	HY/2013/01	2018-03-30	Mid-Ebb	Fine	IS(Mf)9	11:20:00		Middle	2	1								
HKBCF	HY/2013/01	2018-03-30	Mid-Ebb	Fine	IS(Mf)9	11:20:00		Middle	2	2								
HKBCF	HY/2013/01	2018-03-30	Mid-Ebb	Fine	IS(Mf)9	11:20:00	2.2	Bottom	3	1	22.10	8.00	27.50	105.5	7.90	7.1	5.3	
HKBCF	HY/2013/01	2018-03-30	Mid-Ebb	Fine	IS(Mf)9	11:20:00	2.2	Bottom	3	2	22.00	8.00	27.80	105.6	7.90	7.1	6.6	
HKBCF	HY/2013/01	2018-03-30	Mid-Ebb	Fine	IS7	11:12:00		Surface	1	1								
HKBCF	HY/2013/01	2018-03-30	Mid-Ebb	Fine	IS7	11:12:00		Surface	1	2								
HKBCF	HY/2013/01	2018-03-30	Mid-Ebb	Fine	IS7	11:12:00	1.4	Middle	2	1	22.30	8.00	27.50	108.3	8.00	4.6	10.0	
HKBCF	HY/2013/01	2018-03-30	Mid-Ebb	Fine	IS7	11:12:00	1.4	Middle	2	2	22.20	8.00	27.80	108.5	8.00	4.6	11.7	
HKBCF	HY/2013/01	2018-03-30	Mid-Ebb	Fine	IS7	11:12:00		Bottom	3	1								
HKBCF	HY/2013/01	2018-03-30	Mid-Ebb	Fine	IS7	11:12:00		Bottom	3	2								
HKBCF	HY/2013/01	2018-03-30	Mid-Ebb	Fine	IS(Mf)6	11:05:00		Surface	1	1								
HKBCF	HY/2013/01	2018-03-30	Mid-Ebb	Fine	IS(Mf)6	11:05:00		Surface	1	2								
HKBCF	HY/2013/01	2018-03-30	Mid-Ebb	Fine	IS(Mf)6	11:05:00	1.2	Middle	2	1	22.10	8.00	27.60	102.0	7.60	10.9	17.0	
HKBCF	HY/2013/01	2018-03-30	Mid-Ebb	Fine	IS(Mf)6	11:05:00	1.2	Middle	2	2	22.10	8.00	28.00	102.7	7.60	11.1	17.3	
HKBCF	HY/2013/01	2018-03-30	Mid-Ebb	Fine	IS(Mf)6	11:05:00		Bottom	3	1								
HKBCF	HY/2013/01	2018-03-30	Mid-Ebb	Fine	IS(Mf)6	11:05:00		Bottom	3	2								
HKBCF	HY/2013/01	2018-03-30	Mid-Ebb	Fine	IS5	10:58:00	1.0	Surface	1	1	21.90	8.00	27.60	101.6	7.60	10.6	14.8	
HKBCF	HY/2013/01	2018-03-30	Mid-Ebb	Fine	IS5	10:58:00	1.0	Surface	1	2	21.90	8.00	27.90	101.6	7.60	10.8	15.9	
HKBCF	HY/2013/01	2018-03-30	Mid-Ebb	Fine	IS5	10:58:00	4.4	Middle	2	1	21.90	8.00	27.60	101.4	7.60	11.0	19.0	
HKBCF	HY/2013/01	2018-03-30	Mid-Ebb	Fine	IS5	10:58:00	4.4	Middle	2	2	21.90	8.00	27.90	101.5	7.60	11.1	19.7	
HKBCF	HY/2013/01	2018-03-30	Mid-Ebb	Fine	IS5	10:58:00	7.8	Bottom	3	1	21.90	8.00	27.60	101.8	7.60	12.1	20.9	
HKBCF	HY/2013/01	2018-03-30	Mid-Ebb	Fine	IS5	10:58:00	7.8	Bottom	3	2	21.90	8.00	27.90	101.9	7.60	12.2	19.0	
HKBCF	HY/2013/01	2018-03-30	Mid-Ebb	Fine	SR3(N)	10:51:00	1.0	Surface	1	1	22.30	8.00	27.70	103.2	7.70	7.2	11.7	
HKBCF	HY/2013/01	2018-03-30	Mid-Ebb	Fine	SR3(N)	10:51:00	1.0	Surface	1	2	22.20	8.00	27.90	103.4	7.70	7.3	10.3	
HKBCF	HY/2013/01	2018-03-30	Mid-Ebb	Fine	SR3(N)	10:51:00		Middle	2	1								
HKBCF	HY/2013/01	2018-03-30	Mid-Ebb	Fine	SR3(N)	10:51:00		Middle	2	2								
HKBCF	HY/2013/01	2018-03-30	Mid-Ebb	Fine	SR3(N)	10:51:00	3.2	Bottom	3	1	22.10	7.90	27.60	102.8	7.60	8.5	11.0	
HKBCF	HY/2013/01	2018-03-30	Mid-Ebb	Fine	SR3(N)	10:51:00	3.2	Bottom	3	2	22.10	7.90	27.90	103.0	7.70	8.6	10.9	
HKBCF	HY/2013/01	2018-03-30	Mid-Flood	Fine	SR10A(N)	6:04:00	1.0	Surface	1	1	21.40	7.90	28.60	100.2	7.50	3.5	9.1	
HKBCF	HY/2013/01	2018-03-30	Mid-Flood	Fine	SR10A(N)	6:04:00	1.0	Surface	1	2	21.40	7.80	28.30	100.1	7.50	3.5	8.9	
HKBCF	HY/2013/01	2018-03-30	Mid-Flood	Fine	SR10A(N)	6:04:00	6.2	Middle	2	1	21.30	7.90	28.80	99.5	7.50	4.1	9.9	
HKBCF	HY/2013/01	2018-03-30	Mid-Flood	Fine	SR10A(N)	6:04:00	6.2	Middle	2	2	21.30	7.70	28.50	99.4	7.50	4.1	8.7	
HKBCF	HY/2013/01	2018-03-30	Mid-Flood	Fine	SR10A(N)	6:04:00	11.4	Bottom	3	1	21.20	7.90	29.30	98.8	7.40	4.1	10.8	
HKBCF	HY/2013/01	2018-03-30	Mid-Flood	Fine	SR10A(N)	6:04:00	11.4	Bottom	3	2	21.20	7.70	29.00	98.6	7.40	4.2	9.2	
HKBCF	HY/2013/01	2018-03-30	Mid-Flood	Fine	SR10B(N2)	6:15:00	1.0	Surface	1	1	21.10	7.90	29.70	97.4	7.30	4.5	8.2	
HKBCF	HY/2013/01	2018-03-30	Mid-Flood	Fine	SR10B(N2)	6:15:00	1.0	Surface	1	2	21.10	7.80	29.40	97.2	7.30	4.5	9.3	
HKBCF	HY/2013/01	2018-03-30	Mid-Flood	Fine	SR10B(N2)	6:15:00		Middle	2	1								
HKBCF	HY/2013/01	2018-03-30	Mid-Flood	Fine	SR10B(N2)	6:15:00		Middle	2	2								
HKBCF	HY/2013/01	2018-03-30	Mid-Flood	Fine	SR10B(N2)	6:15:00	4.9	Bottom	3	1	21.10	7.90	29.70	97.7	7.30	4.3	11.9	
HKBCF	HY/2013/01	2018-03-30	Mid-Flood	Fine	SR10B(N2)	6:15:00	4.9	Bottom	3	2	21.10	7.80	29.40	97.4	7.30	4.3	12.7	
HKBCF	HY/2013/01	2018-03-30	Mid-Flood	Fine	CSA	6:17:00	1.0	Surface	1	1	21.50	8.10	27.30	94.9	7.20	2.4	6.1	
HKBCF	HY/2013/01	2018-03-30	Mid-Flood	Fine	CSA	6:17:00	1.0	Surface	1	2	21.90	8.00	27.10	94.6	7.10	2.4	5.8	
HKBCF	HY/2013/01	2018-03-30	Mid-Flood	Fine	CSA	6:17:00	16.7	Middle	2	1	21.40	8.10	28.20	92.4	6.90	2.6	7.4	
HKBCF	HY/2013/01	2018-03-30	Mid-Flood	Fine	CSA	6:17:00	16.7	Middle	2	2	21.80	8.00	28.10	92.6	6.90	2.7	6.3	
HKBCF	HY/2013/01	2018-03-30	Mid-Flood	Fine	CSA	6:17:00	32.4	Bottom	3	1	21.20	8.10	28.90	90.5	6.80	2.5	9.3	
HKBCF	HY/2013/01	2018-03-30	Mid-Flood	Fine	CSA	6:17:00	32.4	Bottom	3	2	21.60	8.00	28.70	91.3	6.80	2.4	7.9	
HKBCF	HY/2013/01	2018-03-30	Mid-Flood	Fine	CS6	6:29:00	1.0	Surface	1	1	21.60	8.00	27.00	93.2	7.00	2.6	12.2	
HKBCF	HY/2013/01	2018-03-30	Mid-Flood	Fine	CS6	6:29:00	1.0	Surface	1	2	22.00	8.00	26.80	92.5	6.90	3.0	13.1	
HKBCF	HY/2013/01	2018-03-30	Mid-Flood	Fine	CS6	6:29:00	4.9	Middle	2	1	21.50	8.00	27.90	91.2	6.90	4.9	12.2	
HKBCF	HY/2013/01	2018-03-30	Mid-Flood	Fine	CS6	6:29:00	4.9	Middle	2	2	21.90	8.00	27.80	90.7	6.80	5.0	12.6	
HKBCF	HY/2013/01	2018-03-30	Mid-Flood	Fine	CS6	6:29:00	8.7	Bottom	3	1	21.50	8.00	28.00	91.3	6.90	6.1	15.4	
HKBCF	HY/2013/01	2018-03-30	Mid-Flood	Fine	CS6	6:29:00	8.7	Bottom	3	2	21.90	8.00	27.80	90.8	6.80	6.1	14.6	
HKBCF	HY/2013/01	2018-03-30	Mid-Flood	Fine	CS4	7:26:00	1.0	Surface	1	1	21.70	8.10	26.60	93.8	7.10	4.5	11.8	
HKBCF	HY/2013/01	2018-03-30	Mid-Flood	Fine	CS4	7:26:00	1.0	Surface	1	2	22.00	8.00	26.40	93.1	7.00	4.5	11.7	
HKBCF	HY/2013/01	2018-03-30	Mid-Flood	Fine	CS4	7:26:00	8.6	Middle	2	1	21.60	8.10	27.30	93.8	7.10	3.4	13.4	
HKBCF	HY/2013/01	2018-03-30	Mid-Flood	Fine	CS4	7:26:00	8.6	Middle	2	2	22.00	8.00	27.10	93.1	7.00	3.8	13.5	
HKBCF	HY/2013/01	2018-03-30	Mid-Flood	Fine	CS4	7:26:00	16.1	Bottom	3	1	21.30	8.10	28.50	89.7	6.70	12.6	13.6	
HKBCF	HY/2013/01	2018-03-30	Mid-Flood	Fine	CS4	7:26:00	16.1	Bottom	3	2	21.70	8.00	28.30	89.1	6.70	12.4	13.8	
HKBCF	HY/2013/01	2018-03-30	Mid-Flood	Fine	SR6	7:58:00	1.0	Surface	1	1	21.70	8.10	26.40	95.4	7.20	19.2	8.7	
HKBCF	HY/2013/01	2018-03-30	Mid-Flood	Fine	SR6	7:58:00	1.0	Surface	1	2	22.00	8.00	26.30	94.6	7.10	19.4	7.3	

Project	Works	Date (yyyy-mm-dd)	Tide	Weather Condition	Station	Time	Depth, m	Level	Level_Code	Replicate	Temperature, °C	pH	Salinity, ppt	DO, %	DO, mg/L	Turbidity, NTU	SS, mg/L	Site Observation
HKBCF	HY/2013/01	2018-03-30	Mid-Flood	Fine	SR6	7:58:00		Middle	2	1								
HKBCF	HY/2013/01	2018-03-30	Mid-Flood	Fine	SR6	7:58:00		Middle	2	2								
HKBCF	HY/2013/01	2018-03-30	Mid-Flood	Fine	SR6	7:58:00	3.5	Bottom	3	1	21.70	8.10	26.40	95.1	7.20	20.2	11.0	
HKBCF	HY/2013/01	2018-03-30	Mid-Flood	Fine	SR6	7:58:00	3.5	Bottom	3	2	22.00	8.00	26.30	94.2	7.10	20.1	10.7	
HKBCF	HY/2013/01	2018-03-30	Mid-Flood	Fine	CS(Mf)3(N)	7:38:00	1.0	Surface	1	1	21.70	8.10	25.40	91.4	6.90	13.0	26.6	
HKBCF	HY/2013/01	2018-03-30	Mid-Flood	Fine	CS(Mf)3(N)	7:38:00	1.0	Surface	1	2	22.00	8.00	25.30	90.7	6.80	13.1	26.1	
HKBCF	HY/2013/01	2018-03-30	Mid-Flood	Fine	CS(Mf)3(N)	7:38:00	3.7	Middle	2	1	21.70	8.10	25.50	91.5	6.90	13.2	28.1	
HKBCF	HY/2013/01	2018-03-30	Mid-Flood	Fine	CS(Mf)3(N)	7:38:00	3.7	Middle	2	2	22.10	8.00	25.40	90.8	6.90	12.9	29.5	
HKBCF	HY/2013/01	2018-03-30	Mid-Flood	Fine	CS(Mf)3(N)	7:38:00	6.3	Bottom	3	1	21.70	8.10	25.70	91.7	7.00	17.0	28.3	
HKBCF	HY/2013/01	2018-03-30	Mid-Flood	Fine	CS(Mf)3(N)	7:38:00	6.3	Bottom	3	2	22.10	8.00	25.50	91.0	6.90	16.4	28.4	
HKBCF	HY/2013/01	2018-03-30	Mid-Flood	Fine	SR5(N)	7:10:00	1.0	Surface	1	1	21.70	8.10	27.30	98.5	7.40	11.5	19.7	
HKBCF	HY/2013/01	2018-03-30	Mid-Flood	Fine	SR5(N)	7:10:00	1.0	Surface	1	2	22.00	8.10	27.20	97.8	7.30	11.4	18.2	
HKBCF	HY/2013/01	2018-03-30	Mid-Flood	Fine	SR5(N)	7:10:00	4.7	Middle	2	1	21.70	8.10	27.30	98.2	7.40	11.5	32.1	
HKBCF	HY/2013/01	2018-03-30	Mid-Flood	Fine	SR5(N)	7:10:00	4.7	Middle	2	2	22.00	8.10	27.20	97.5	7.30	11.4	31.0	
HKBCF	HY/2013/01	2018-03-30	Mid-Flood	Fine	SR5(N)	7:10:00	8.4	Bottom	3	1	21.70	8.10	27.30	97.8	7.40	16.4	34.9	
HKBCF	HY/2013/01	2018-03-30	Mid-Flood	Fine	SR5(N)	7:10:00	8.4	Bottom	3	2	22.00	8.10	27.20	97.0	7.20	16.1	33.3	
HKBCF	HY/2013/01	2018-03-30	Mid-Flood	Fine	IS10(N)	7:01:00	1.0	Surface	1	1	21.70	8.10	27.20	96.1	7.20	12.5	12.8	
HKBCF	HY/2013/01	2018-03-30	Mid-Flood	Fine	IS10(N)	7:01:00	1.0	Surface	1	2	22.10	8.00	27.10	95.4	7.10	12.2	11.5	
HKBCF	HY/2013/01	2018-03-30	Mid-Flood	Fine	IS10(N)	7:01:00	5.7	Middle	2	1	21.70	8.10	27.30	95.8	7.20	13.2	29.8	
HKBCF	HY/2013/01	2018-03-30	Mid-Flood	Fine	IS10(N)	7:01:00	5.7	Middle	2	2	22.10	8.00	27.10	95.2	7.10	13.5	28.4	
HKBCF	HY/2013/01	2018-03-30	Mid-Flood	Fine	IS10(N)	7:01:00	10.3	Bottom	3	1	21.70	8.10	27.30	95.8	7.20	15.5	28.1	
HKBCF	HY/2013/01	2018-03-30	Mid-Flood	Fine	IS10(N)	7:01:00	10.3	Bottom	3	2	22.10	8.00	27.10	95.1	7.10	15.7	28.5	
HKBCF	HY/2013/01	2018-03-30	Mid-Flood	Fine	IS(Mf)11	6:54:00	1.0	Surface	1	1	21.80	8.10	27.10	95.3	7.20	4.6	10.5	
HKBCF	HY/2013/01	2018-03-30	Mid-Flood	Fine	IS(Mf)11	6:54:00	1.0	Surface	1	2	22.10	8.00	27.00	94.7	7.10	4.9	9.3	
HKBCF	HY/2013/01	2018-03-30	Mid-Flood	Fine	IS(Mf)11	6:54:00	5.8	Middle	2	1	21.80	8.10	27.20	95.2	7.10	4.6	11.2	
HKBCF	HY/2013/01	2018-03-30	Mid-Flood	Fine	IS(Mf)11	6:54:00	5.8	Middle	2	2	22.10	8.00	27.00	94.6	7.10	4.6	10.7	
HKBCF	HY/2013/01	2018-03-30	Mid-Flood	Fine	IS(Mf)11	6:54:00	10.6	Bottom	3	1	21.80	8.10	27.40	95.2	7.10	10.1	14.3	
HKBCF	HY/2013/01	2018-03-30	Mid-Flood	Fine	IS(Mf)11	6:54:00	10.6	Bottom	3	2	22.20	8.00	27.20	94.4	7.00	10.5	12.9	
HKBCF	HY/2013/01	2018-03-30	Mid-Flood	Fine	CS(Mf)5	6:44:00	1.0	Surface	1	1	21.50	8.00	27.90	102.1	7.70	3.0	7.6	
HKBCF	HY/2013/01	2018-03-30	Mid-Flood	Fine	CS(Mf)5	6:44:00	1.0	Surface	1	2	21.50	7.90	27.60	102.3	7.70	3.1	8.5	
HKBCF	HY/2013/01	2018-03-30	Mid-Flood	Fine	CS(Mf)5	6:44:00	5.7	Middle	2	1	21.30	8.00	29.00	97.7	7.30	11.4	10.1	
HKBCF	HY/2013/01	2018-03-30	Mid-Flood	Fine	CS(Mf)5	6:44:00	5.7	Middle	2	2	21.30	7.80	28.70	97.7	7.30	11.4	11.5	
HKBCF	HY/2013/01	2018-03-30	Mid-Flood	Fine	CS(Mf)5	6:44:00	10.3	Bottom	3	1	21.20	8.00	29.10	97.2	7.30	13.4	12.2	
HKBCF	HY/2013/01	2018-03-30	Mid-Flood	Fine	CS(Mf)5	6:44:00	10.3	Bottom	3	2	21.20	7.80	28.80	97.2	7.30	13.4	12.4	
HKBCF	HY/2013/01	2018-03-30	Mid-Flood	Fine	SR7	6:47:00	1.0	Surface	1	1	21.60	8.10	27.30	95.3	7.20	4.9	12.6	
HKBCF	HY/2013/01	2018-03-30	Mid-Flood	Fine	SR7	6:47:00	1.0	Surface	1	2	22.00	8.00	27.10	94.5	7.10	4.8	13.7	
HKBCF	HY/2013/01	2018-03-30	Mid-Flood	Fine	SR7	6:47:00		Middle	2	1								
HKBCF	HY/2013/01	2018-03-30	Mid-Flood	Fine	SR7	6:47:00		Middle	2	2								
HKBCF	HY/2013/01	2018-03-30	Mid-Flood	Fine	SR7	6:47:00	3.5	Bottom	3	1	21.60	8.10	27.30	95.1	7.20	6.9	17.1	
HKBCF	HY/2013/01	2018-03-30	Mid-Flood	Fine	SR7	6:47:00	3.5	Bottom	3	2	22.00	8.00	27.20	94.0	7.00	6.8	16.2	
HKBCF	HY/2013/01	2018-03-30	Mid-Flood	Fine	IS17	7:04:00	1.0	Surface	1	1	21.70	8.10	27.40	107.5	8.10	4.6	8.0	
HKBCF	HY/2013/01	2018-03-30	Mid-Flood	Fine	IS17	7:04:00	1.0	Surface	1	2	21.70	7.90	27.10	107.5	8.10	4.6	8.9	
HKBCF	HY/2013/01	2018-03-30	Mid-Flood	Fine	IS17	7:04:00	4.5	Middle	2	1	21.70	8.10	27.50	106.9	8.00	5.6	11.9	
HKBCF	HY/2013/01	2018-03-30	Mid-Flood	Fine	IS17	7:04:00	4.5	Middle	2	2	21.70	7.90	27.20	107.0	8.00	5.6	12.4	
HKBCF	HY/2013/01	2018-03-30	Mid-Flood	Fine	IS17	7:04:00	8.0	Bottom	3	1	21.70	8.10	27.50	106.3	8.00	6.0	11.5	
HKBCF	HY/2013/01	2018-03-30	Mid-Flood	Fine	IS17	7:04:00	8.0	Bottom	3	2	21.70	7.90	27.30	106.5	8.00	6.0	12.1	
HKBCF	HY/2013/01	2018-03-30	Mid-Flood	Fine	IS(Mf)16	7:11:00	1.0	Surface	1	1	21.70	8.00	27.10	104.7	7.90	4.3	9.8	
HKBCF	HY/2013/01	2018-03-30	Mid-Flood	Fine	IS(Mf)16	7:11:00	1.0	Surface	1	2	21.70	7.90	26.80	104.6	7.90	4.3	10.3	
HKBCF	HY/2013/01	2018-03-30	Mid-Flood	Fine	IS(Mf)16	7:11:00		Middle	2	1								
HKBCF	HY/2013/01	2018-03-30	Mid-Flood	Fine	IS(Mf)16	7:11:00		Middle	2	2								
HKBCF	HY/2013/01	2018-03-30	Mid-Flood	Fine	IS(Mf)16	7:11:00	4.7	Bottom	3	1	21.80	8.00	27.50	103.3	7.70	5.7	14.5	
HKBCF	HY/2013/01	2018-03-30	Mid-Flood	Fine	IS(Mf)16	7:11:00	4.7	Bottom	3	2	21.70	7.90	27.20	103.2	7.70	5.7	16.0	
HKBCF	HY/2013/01	2018-03-30	Mid-Flood	Fine	IS8	7:35:00	1.0	Surface	1	1	21.70	8.00	27.20	104.6	7.90	6.0	8.0	
HKBCF	HY/2013/01	2018-03-30	Mid-Flood	Fine	IS8	7:35:00	1.0	Surface	1	2	21.70	7.90	26.90	104.3	7.90	6.0	9.6	
HKBCF	HY/2013/01	2018-03-30	Mid-Flood	Fine	IS8	7:35:00		Middle	2	1								
HKBCF	HY/2013/01	2018-03-30	Mid-Flood	Fine	IS8	7:35:00		Middle	2	2								
HKBCF	HY/2013/01	2018-03-30	Mid-Flood	Fine	IS8	7:35:00	2.2	Bottom	3	1	21.70	8.00	27.20	104.5	7.90	6.1	9.7	
HKBCF	HY/2013/01	2018-03-30	Mid-Flood	Fine	IS8	7:35:00	2.2	Bottom	3	2	21.70	7.90	26.90	104.3	7.90	6.1	11.0	
HKBCF	HY/2013/01	2018-03-30	Mid-Flood	Fine	SR4(N)	7:28:00	1.0	Surface	1	1	21.70	8.00	27.30	102.9	7.70	8.1	9.8	
HKBCF	HY/2013/01	2018-03-30	Mid-Flood	Fine	SR4(N)	7:28:00	1.0	Surface	1	2	21.60	7.90	27.00	102.7	7.70	8.1	8.9	
HKBCF	HY/2013/01	2018-03-30	Mid-Flood	Fine	SR4(N)	7:28:00		Middle	2	1								
HKBCF	HY/2013/01	2018-03-30	Mid-Flood	Fine	SR4(N)	7:28:00		Middle	2	2								
HKBCF	HY/2013/01	2018-03-30	Mid-Flood	Fine	SR4(N)	7:28:00	2.3	Bottom	3	1	21.70	8.00	27.30	102.9	7.70	8.4	13.3	
HKBCF	HY/2013/01	2018-03-30	Mid-Flood	Fine	SR4(N)	7:28:00	2.3	Bottom	3	2	21.70	7.90	27.00	102.7	7.70	8.4	13.9	
HKBCF	HY/2013/01	2018-03-30	Mid-Flood	Fine	IS(Mf)9	7:43:00	1.0	Surface	1	1	21.80	8.00	27.60	102.2	7.70	4.7	9.1	
HKBCF	HY/2013/01	2018-03-30	Mid-Flood	Fine	IS(Mf)9	7:43:00	1.0	Surface	1	2	21.70	7.90	27.30	102.0	7.70	4.7	8.5	
HKBCF	HY/2013/01	2018-03-30	Mid-Flood	Fine	IS(Mf)9	7:43:00		Middle	2	1								
HKBCF	HY/2013/01	2018-03-30	Mid-Flood	Fine	IS(Mf)9	7:43:00		Middle	2	2								
HKBCF	HY/2013/01	2018-03-30	Mid-Flood	Fine	IS(Mf)9	7:43:00	2.0	Bottom	3	1	21.70	8.00	27.80	101.8	7.60	5.3	7.6	
HKBCF	HY/2013/01	2018-03-30	Mid-Flood	Fine	IS(Mf)9	7:43:00	2.0	Bottom	3	2	21.70	7.90	27.50	101.6	7.60	5.3	8.2	
HKBCF	HY/2013/01	2018-03-30	Mid-Flood	Fine	IS7	7:51:00		Surface	1	1								
HKBCF	HY/2013/01	2018-03-30	Mid-Flood	Fine	IS7	7:51:00		Surface	1	2								
HKBCF	HY/2013/01	2018-03-30	Mid-Flood	Fine	IS7	7:51:00	1.4	Middle	2	1	21.90	8.00	28.20	100.8	7.50	10.9	7.1	
HKBCF	HY/2013/01	2018-03-30	Mid-Flood	Fine	IS7	7:51:00	1.4	Middle	2	2	21.90	7.90	27.90	100.7	7.50	10.9	8.0	

Project	Works	Date (yyyy-mm-dd)	Tide	Weather Condition	Station	Time	Depth, m	Level	Level_Code	Replicate	Temperature, °C	pH	Salinity, ppt	DO, %	DO, mg/L	Turbidity, NTU	SS, mg/L	Site Observation
HKBCF	HY/2013/01	2018-03-30	Mid-Flood	Fine	IS7	7:51:00		Bottom	3	1								
HKBCF	HY/2013/01	2018-03-30	Mid-Flood	Fine	IS7	7:51:00		Bottom	3	2								
HKBCF	HY/2013/01	2018-03-30	Mid-Flood	Fine	IS(Mf)6	7:59:00		Surface	1	1								
HKBCF	HY/2013/01	2018-03-30	Mid-Flood	Fine	IS(Mf)6	7:59:00		Surface	1	2								
HKBCF	HY/2013/01	2018-03-30	Mid-Flood	Fine	IS(Mf)6	7:59:00	1.3	Middle	2	1	21.90	8.00	27.90	103.2	7.70	5.2	14.1	
HKBCF	HY/2013/01	2018-03-30	Mid-Flood	Fine	IS(Mf)6	7:59:00	1.3	Middle	2	2	21.90	7.90	27.70	102.9	7.70	5.2	15.5	
HKBCF	HY/2013/01	2018-03-30	Mid-Flood	Fine	IS(Mf)6	7:59:00		Bottom	3	1								
HKBCF	HY/2013/01	2018-03-30	Mid-Flood	Fine	IS(Mf)6	7:59:00		Bottom	3	2								
HKBCF	HY/2013/01	2018-03-30	Mid-Flood	Fine	IS5	8:05:00	1.0	Surface	1	1	21.90	8.00	27.90	102.7	7.70	6.3	8.2	
HKBCF	HY/2013/01	2018-03-30	Mid-Flood	Fine	IS5	8:05:00	1.0	Surface	1	2	21.90	7.90	27.60	102.2	7.60	6.3	8.3	
HKBCF	HY/2013/01	2018-03-30	Mid-Flood	Fine	IS5	8:05:00	4.5	Middle	2	1	21.90	8.00	27.90	102.2	7.60	7.0	9.4	
HKBCF	HY/2013/01	2018-03-30	Mid-Flood	Fine	IS5	8:05:00	4.5	Middle	2	2	21.90	7.90	27.60	101.7	7.60	6.9	9.3	
HKBCF	HY/2013/01	2018-03-30	Mid-Flood	Fine	IS5	8:05:00	8.0	Bottom	3	1	21.90	8.00	27.90	101.7	7.60	7.4	10.0	
HKBCF	HY/2013/01	2018-03-30	Mid-Flood	Fine	IS5	8:05:00	8.0	Bottom	3	2	21.90	7.90	27.70	101.0	7.50	7.4	9.4	
HKBCF	HY/2013/01	2018-03-30	Mid-Flood	Fine	SR3(N)	8:14:00	1.0	Surface	1	1	21.80	8.00	27.90	102.1	7.60	7.4	9.5	
HKBCF	HY/2013/01	2018-03-30	Mid-Flood	Fine	SR3(N)	8:14:00	1.0	Surface	1	2	21.80	7.90	27.60	101.6	7.60	7.2	8.8	
HKBCF	HY/2013/01	2018-03-30	Mid-Flood	Fine	SR3(N)	8:14:00		Middle	2	1								
HKBCF	HY/2013/01	2018-03-30	Mid-Flood	Fine	SR3(N)	8:14:00		Middle	2	2								
HKBCF	HY/2013/01	2018-03-30	Mid-Flood	Fine	SR3(N)	8:14:00	2.6	Bottom	3	1	21.80	8.00	27.90	101.6	7.60	7.7	9.4	
HKBCF	HY/2013/01	2018-03-30	Mid-Flood	Fine	SR3(N)	8:14:00	2.6	Bottom	3	2	21.80	7.90	27.60	101.1	7.60	7.7	9.1	

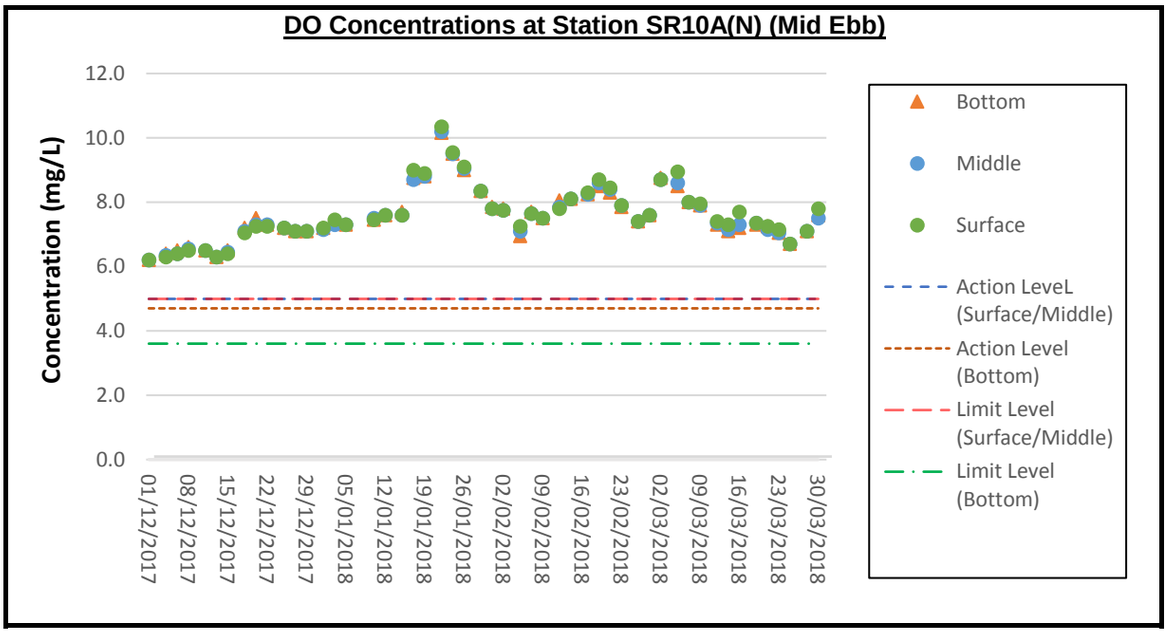

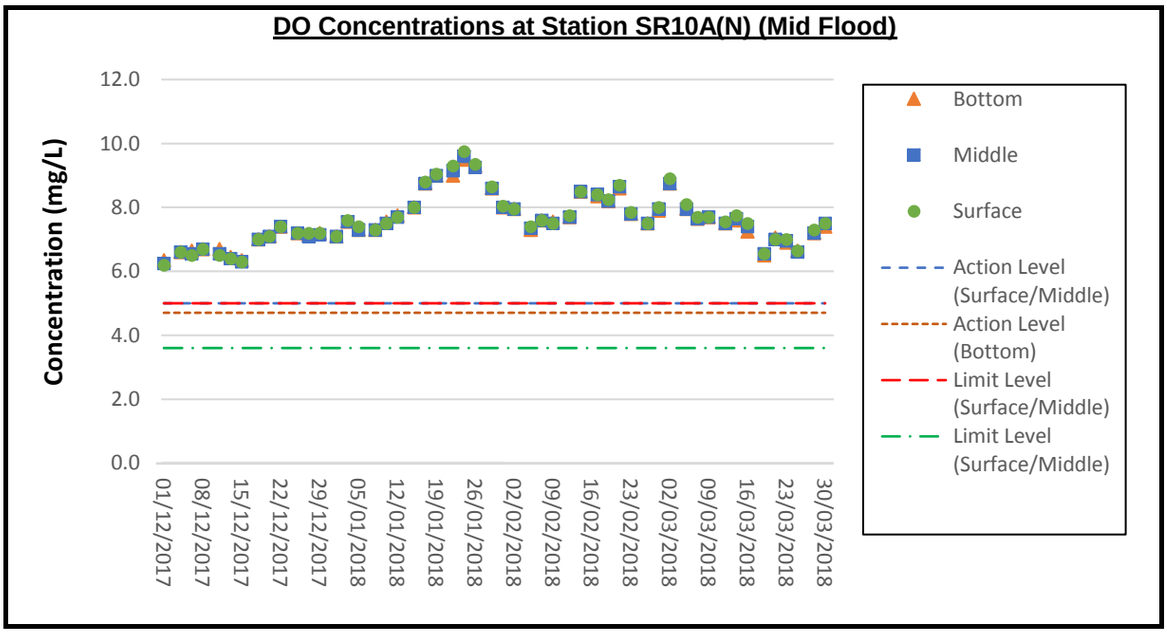

Remark:Thewaterquality monitoring(WQM) at stations CS(Mf)3(N), IS5,IS(Mf)11, IS(Mf)6, IS10(N), IS7, SR3(N), SR5(N), SR6 and SR7 during flood tide and allwaterquality monitoring stations during ebb tide werenot conducted on 8January 2018 due to safety issues.The Strong Monsoon Signalwashoisted in this morning and the WQMwas cancelled due to marine safety issues as considered by thevessel captain. Foggy weather with low visibility was observed in the morning (flood tide) on 5 March 2018. Sampling team can only conduct sampling and collect samples at SIX (6) locations (i.e. SR10A(N), SR10B(N2), CS(Mf)5, CSA, CS6 and SR7) due to marine safety issues as considered by the vessel captain.

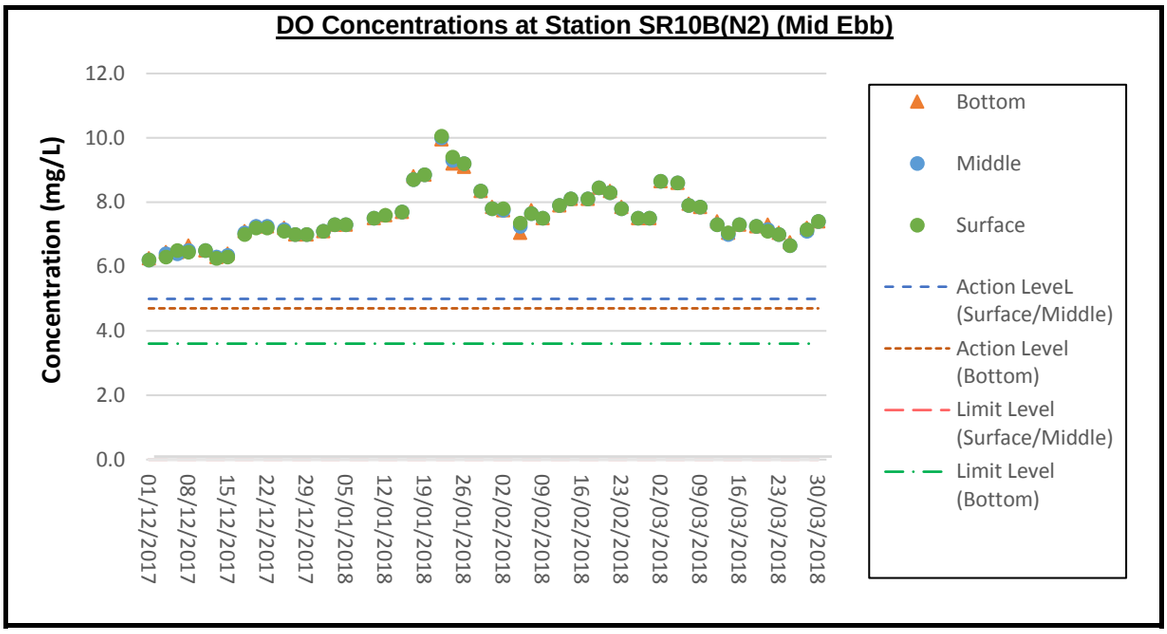

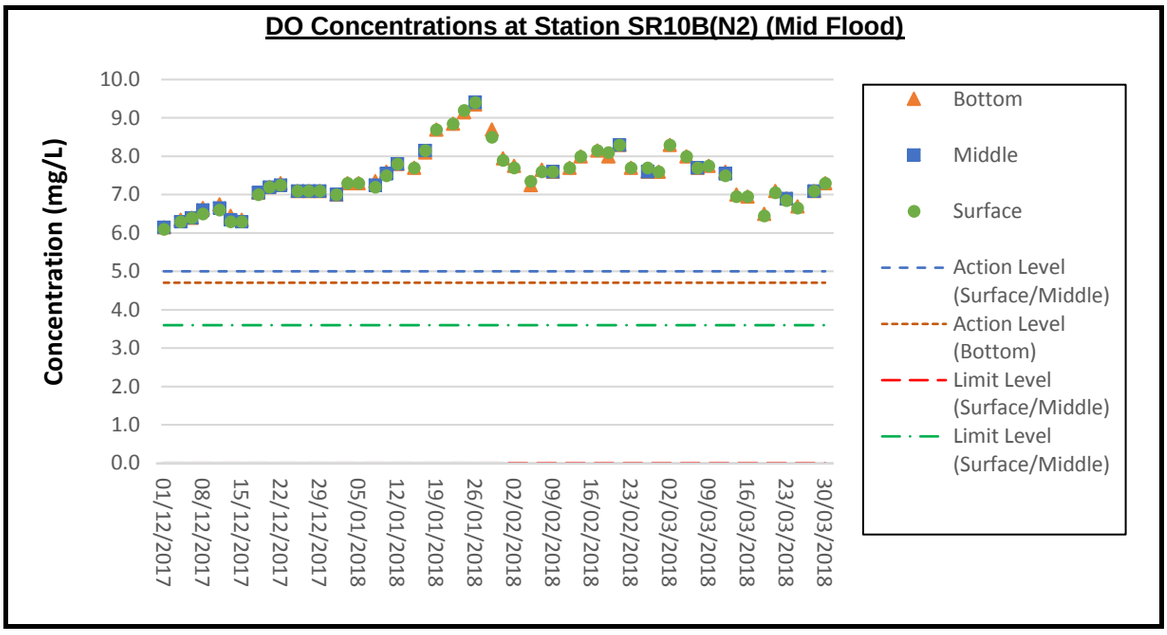

Remark:Thewaterquality monitoring(WQM) at stations CS(Mf)3(N), IS5,IS(Mf)11, IS(Mf)6, IS10(N), IS7, SR3(N), SR5(N), SR6 and SR7 during flood tide and allwaterquality monitoring stations during ebb tide werenot conducted on 8January 2018 due to safety issues.The Strong Monsoon Signalwashoisted in this morning and the WQMwas cancelled due to marine safety issues as considered by thevessel captain. Foggy weather with low visibility was observed in the morning (flood tide) on 5 March 2018. Sampling team can only conduct sampling and collect samples at SIX (6) locations (i.e. SR10A(N), SR10B(N2), CS(Mf)5, CSA, CS6 and SR7) due to marine safety issues as considered by the vessel captain.

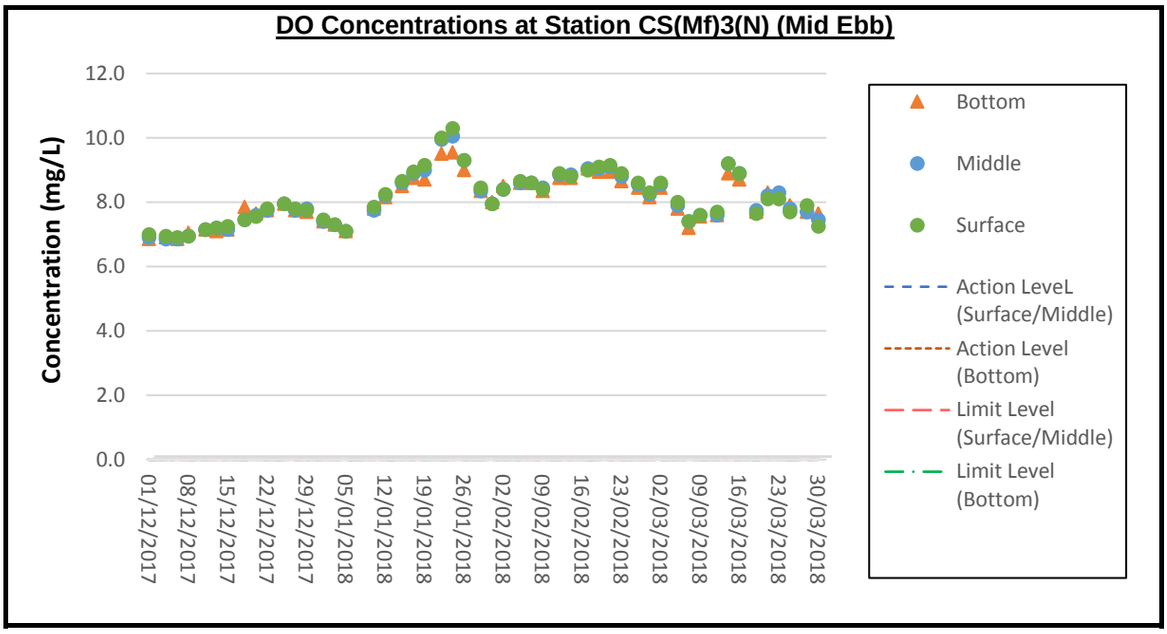

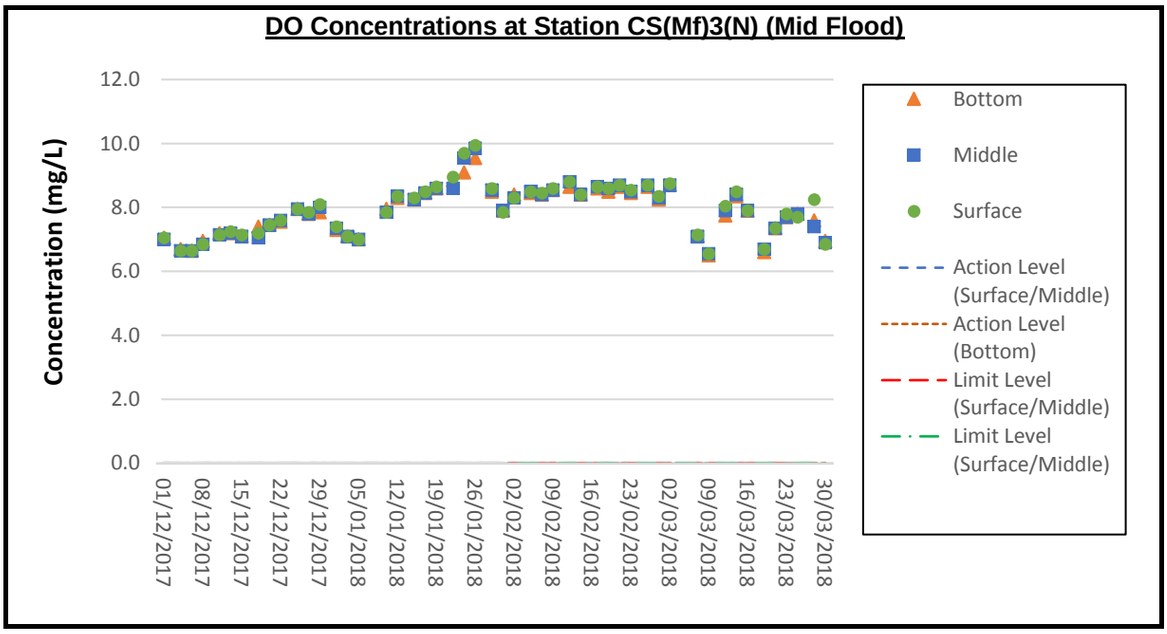

Remark:Thewaterquality monitoring(WQM) at stations CS(Mf)3(N), IS5,IS(Mf)11, IS(Mf)6, IS10(N), IS7, SR3(N), SR5(N), SR6 and SR7 during flood tide and allwaterquality monitoring stations during ebb tide werenot conducted on 8January 2018 due to safety issues.The Strong Monsoon Signalwashoisted in this morning and the WQMwas cancelled due to marine safety issues as considered by thevessel captain. Foggy weather with low visibility was observed in the morning (flood tide) on 5 March 2018. Sampling team can only conduct sampling and collect samples at SIX (6) locations (i.e. SR10A(N), SR10B(N2), CS(Mf)5, CSA, CS6 and SR7) due to marine safety issues as considered by the vessel captain.

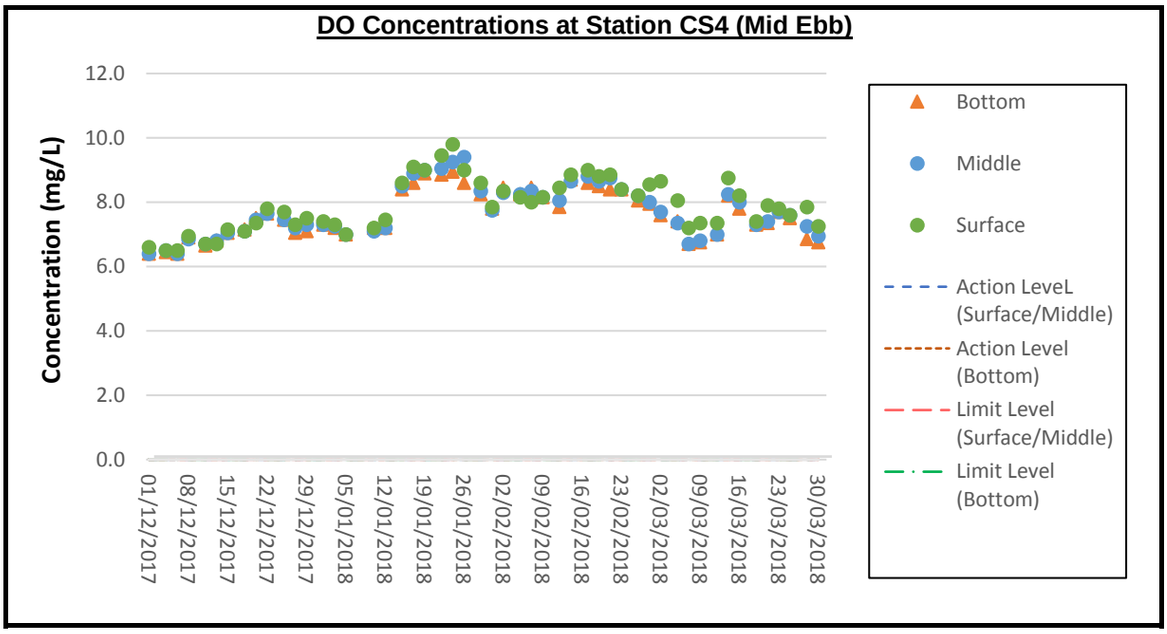

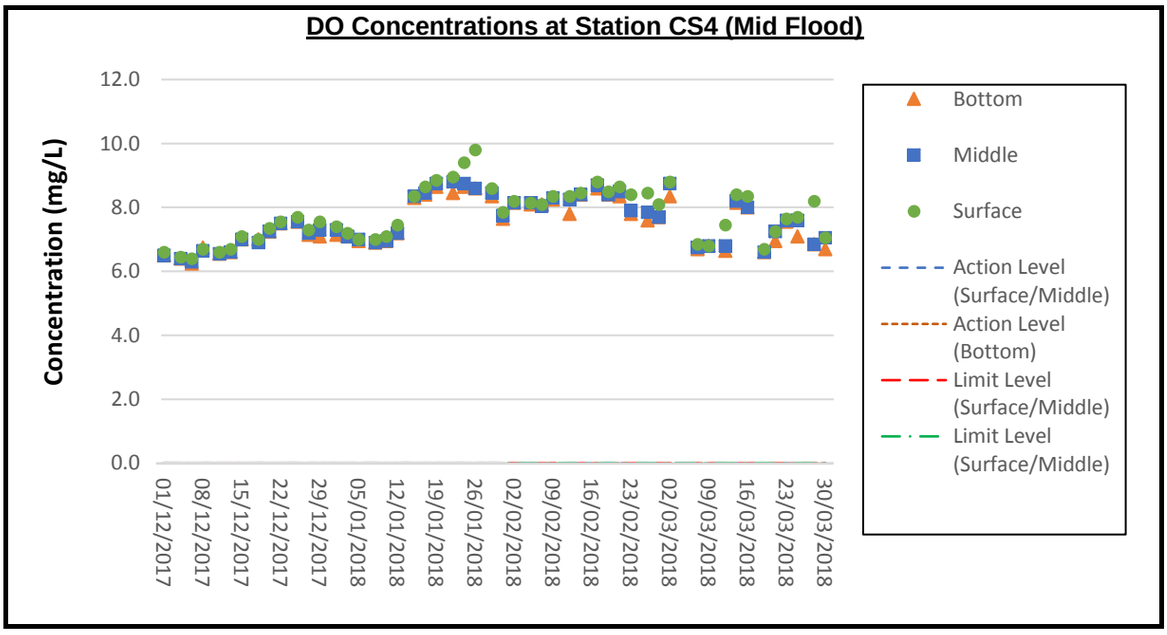

Remark:Thewaterquality monitoring(WQM) at stations CS(Mf)3(N), IS5,IS(Mf)11, IS(Mf)6, IS10(N), IS7, SR3(N), SR5(N), SR6 and SR7 during flood tide and allwaterquality monitoring stations during ebb tide werenot conducted on 8January 2018 due to safety issues.The Strong Monsoon Signalwashoisted in this morning and the WQMwas cancelled due to marine safety issues as considered by thevessel captain. Foggy weather with low visibility was observed in the morning (flood tide) on 5 March 2018. Sampling team can only conduct sampling and collect samples at SIX (6) locations (i.e. SR10A(N), SR10B(N2), CS(Mf)5, CSA, CS6 and SR7) due to marine safety issues as considered by the vessel captain.

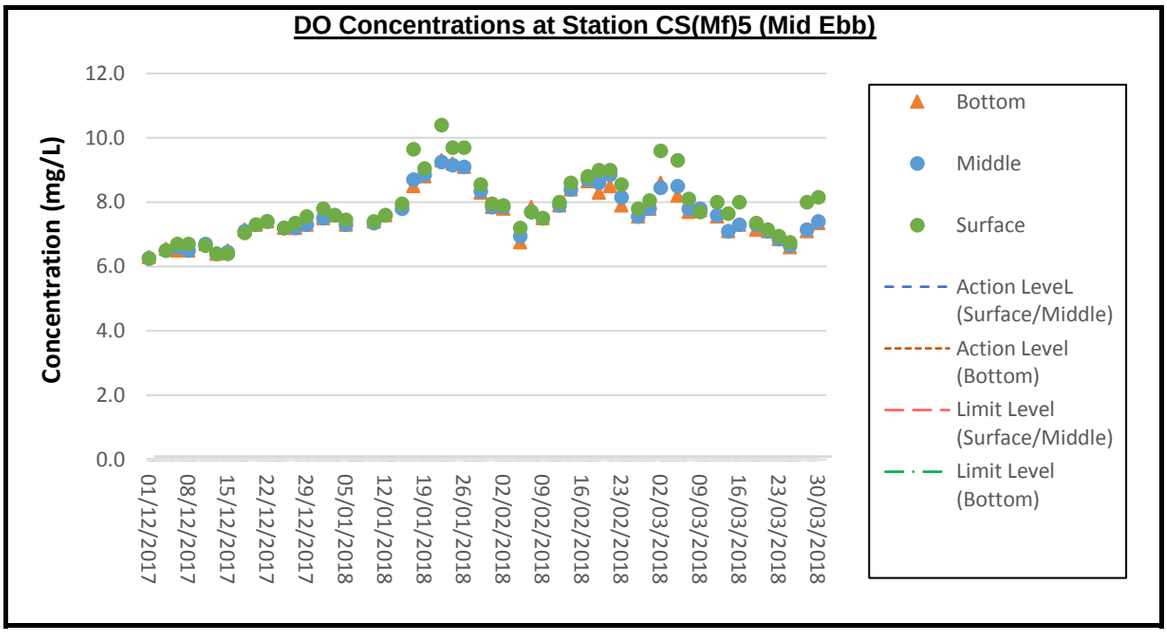

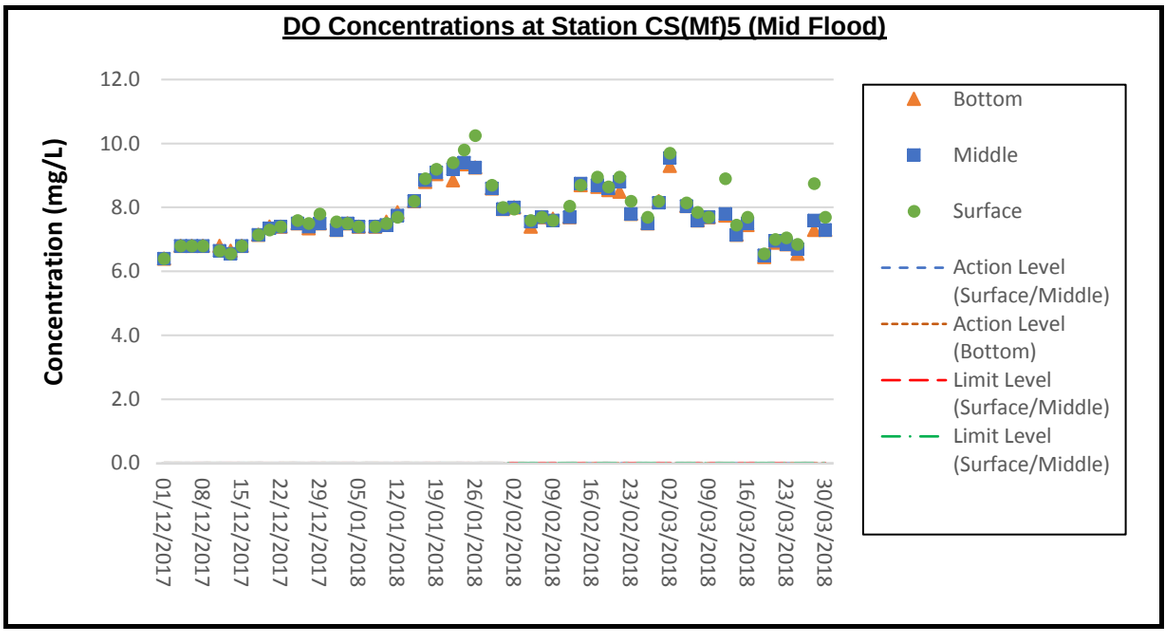

Remark:Thewaterquality monitoring(WQM) at stations CS(Mf)3(N), IS5,IS(Mf)11, IS(Mf)6, IS10(N), IS7, SR3(N), SR5(N), SR6 and SR7 during flood tide and allwaterquality monitoring stations during ebb tide werenot conducted on 8January 2018 due to safety issues.The Strong Monsoon Signalwashoisted in this morning and the WQMwas cancelled due to marine safety issues as considered by thevessel captain. Foggy weather with low visibility was observed in the morning (flood tide) on 5 March 2018. Sampling team can only conduct sampling and collect samples at SIX (6) locations (i.e. SR10A(N), SR10B(N2), CS(Mf)5, CSA, CS6 and SR7) due to marine safety issues as considered by the vessel captain.

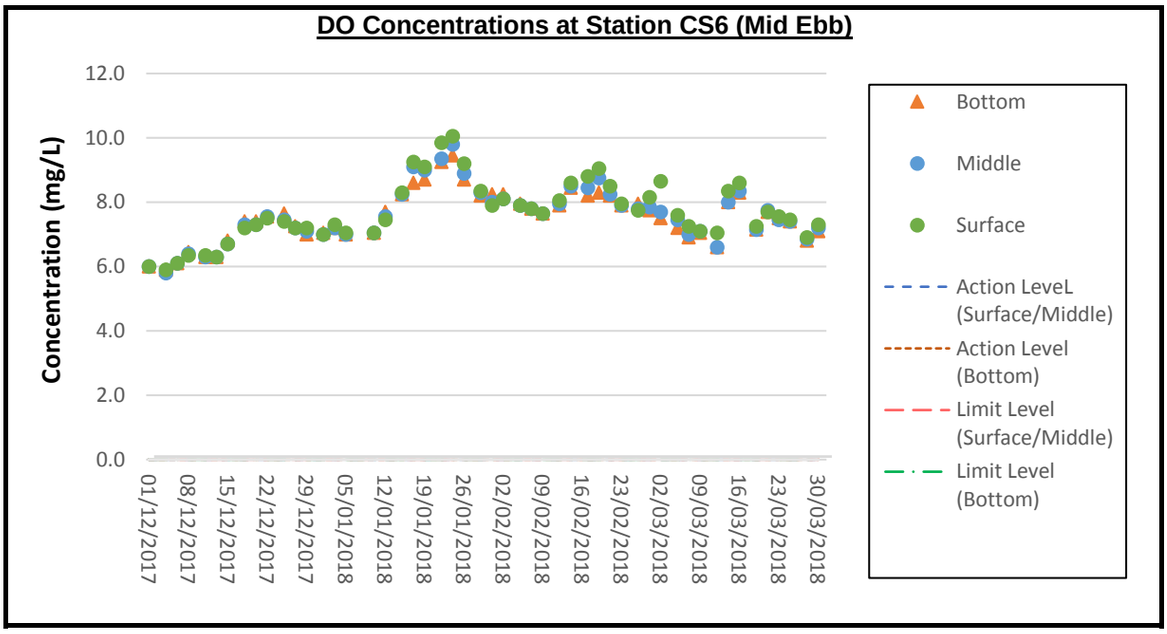

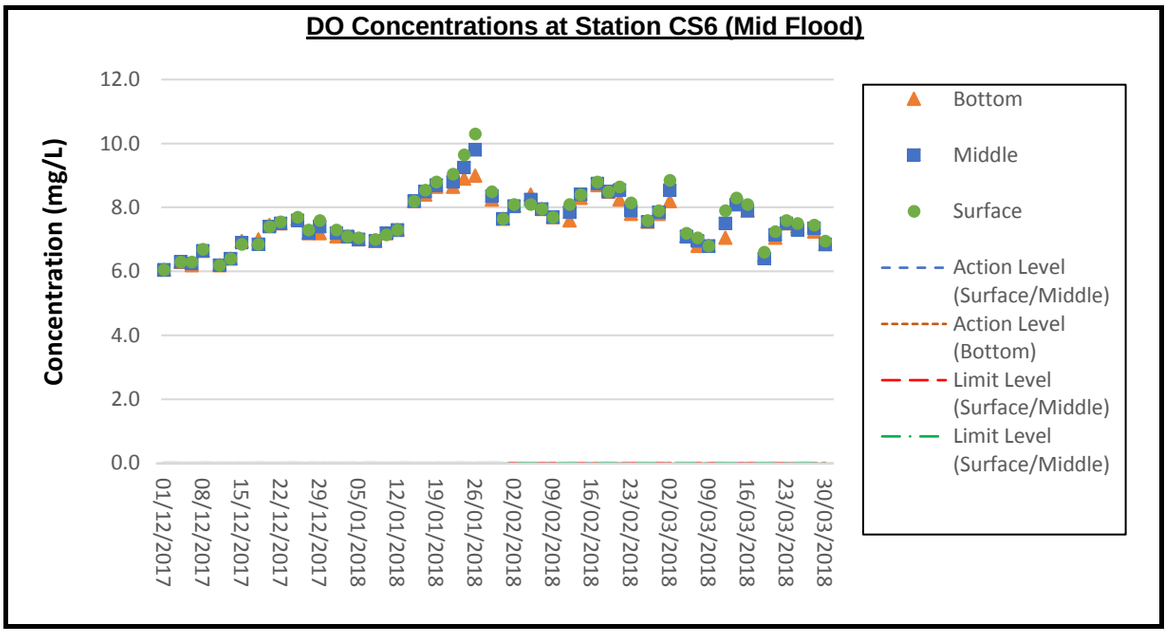

Remark:Thewaterquality monitoring(WQM) at stations CS(Mf)3(N), IS5,IS(Mf)11, IS(Mf)6, IS10(N), IS7, SR3(N), SR5(N), SR6 and SR7 during flood tide and allwaterquality monitoring stations during ebb tide werenot conducted on 8January 2018 due to safety issues.The Strong Monsoon Signalwashoisted in this morning and the WQMwas cancelled due to marine safety issues as considered by thevessel captain. Foggy weather with low visibility was observed in the morning (flood tide) on 5 March 2018. Sampling team can only conduct sampling and collect samples at SIX (6) locations (i.e. SR10A(N), SR10B(N2), CS(Mf)5, CSA, CS6 and SR7) due to marine safety issues as considered by the vessel captain.

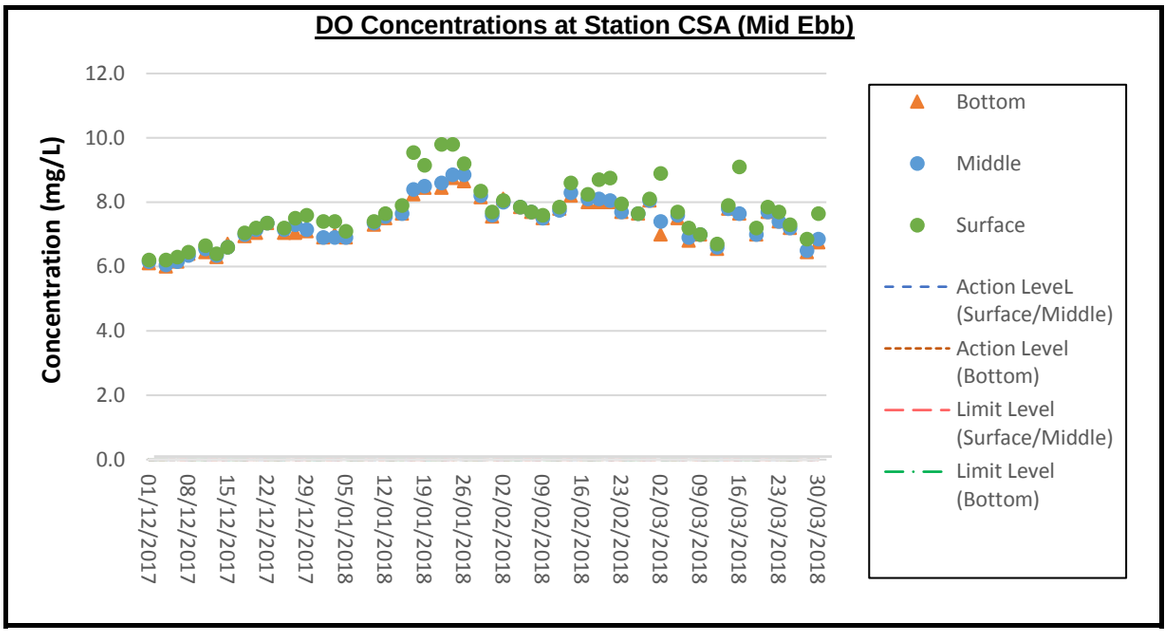

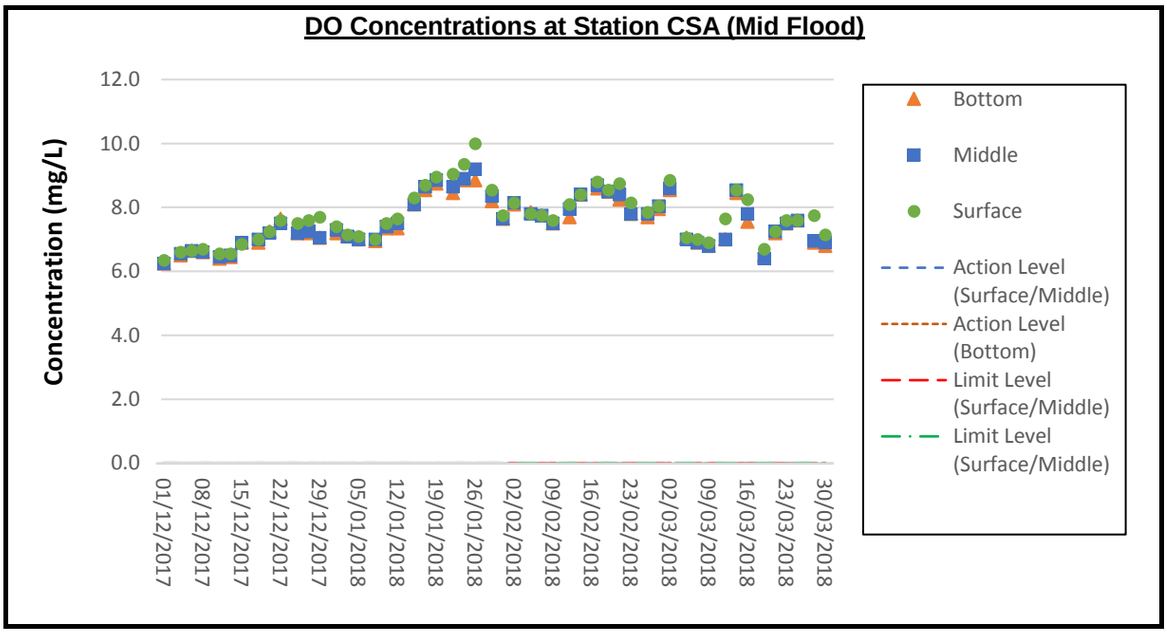

Remark:Thewaterquality monitoring(WQM) at stations CS(Mf)3(N), IS5,IS(Mf)11, IS(Mf)6, IS10(N), IS7, SR3(N), SR5(N), SR6 and SR7 during flood tide and allwaterquality monitoring stations during ebb tide werenot conducted on 8January 2018 due to safety issues.The Strong Monsoon Signalwashoisted in this morning and the WQMwas cancelled due to marine safety issues as considered by thevessel captain. Foggy weather with low visibility was observed in the morning (flood tide) on 5 March 2018. Sampling team can only conduct sampling and collect samples at SIX (6) locations (i.e. SR10A(N), SR10B(N2), CS(Mf)5, CSA, CS6 and SR7) due to marine safety issues as considered by the vessel captain.

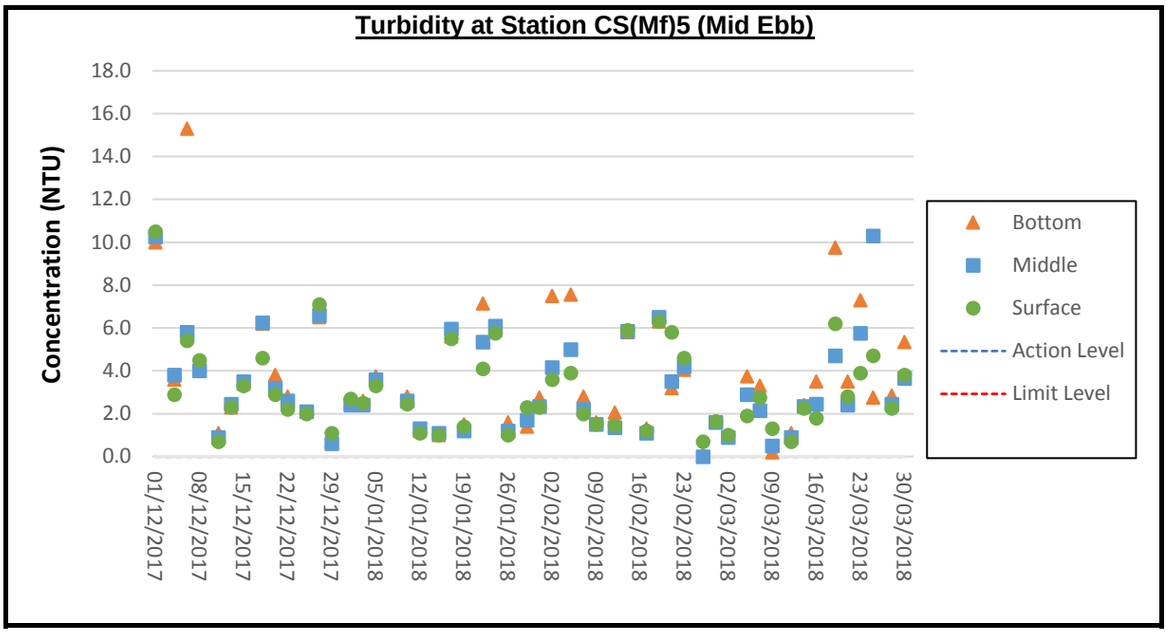

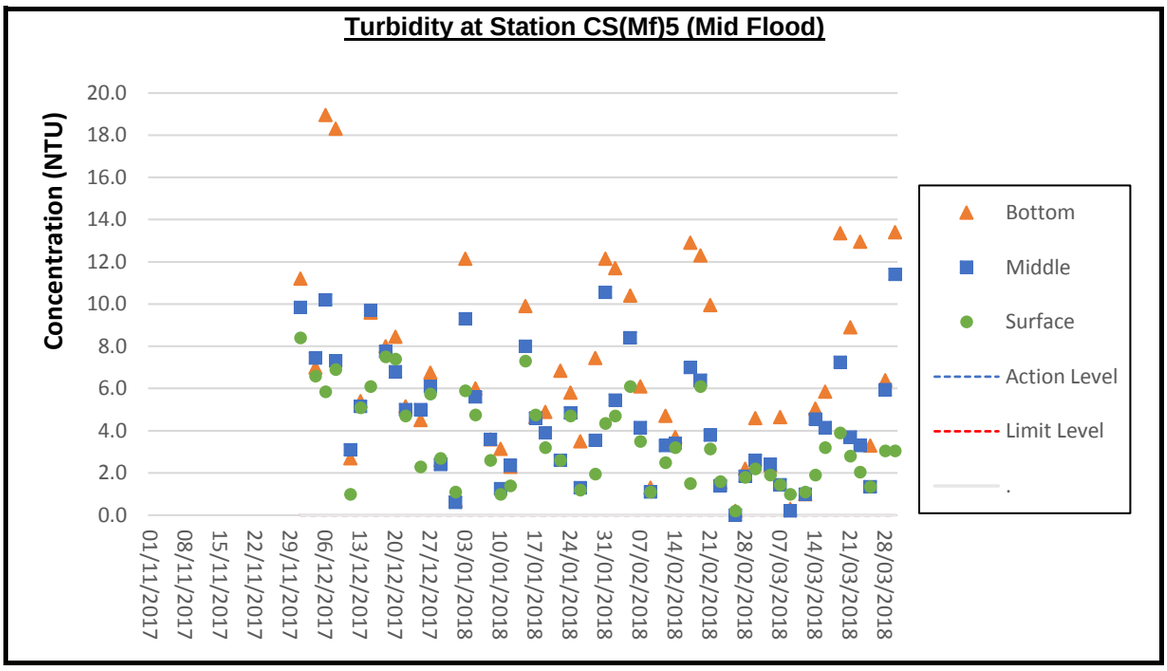

Remark:Thewaterquality monitoring(WQM) at stations CS(Mf)3(N), IS5,IS(Mf)11, IS(Mf)6, IS10(N), IS7, SR3(N), SR5(N), SR6 and SR7 during flood tide and allwaterquality monitoring stations during ebb tide werenot conducted on 8January 2018 due to safety issues.The Strong Monsoon Signalwashoisted in this morning and the WQMwas cancelled due to marine safety issues as considered by thevessel captain. Foggy weather with low visibility was observed in the morning (flood tide) on 5 March 2018. Sampling team can only conduct sampling and collect samples at SIX (6) locations (i.e. SR10A(N), SR10B(N2), CS(Mf)5, CSA, CS6 and SR7) due to marine safety issues as considered by the vessel captain.

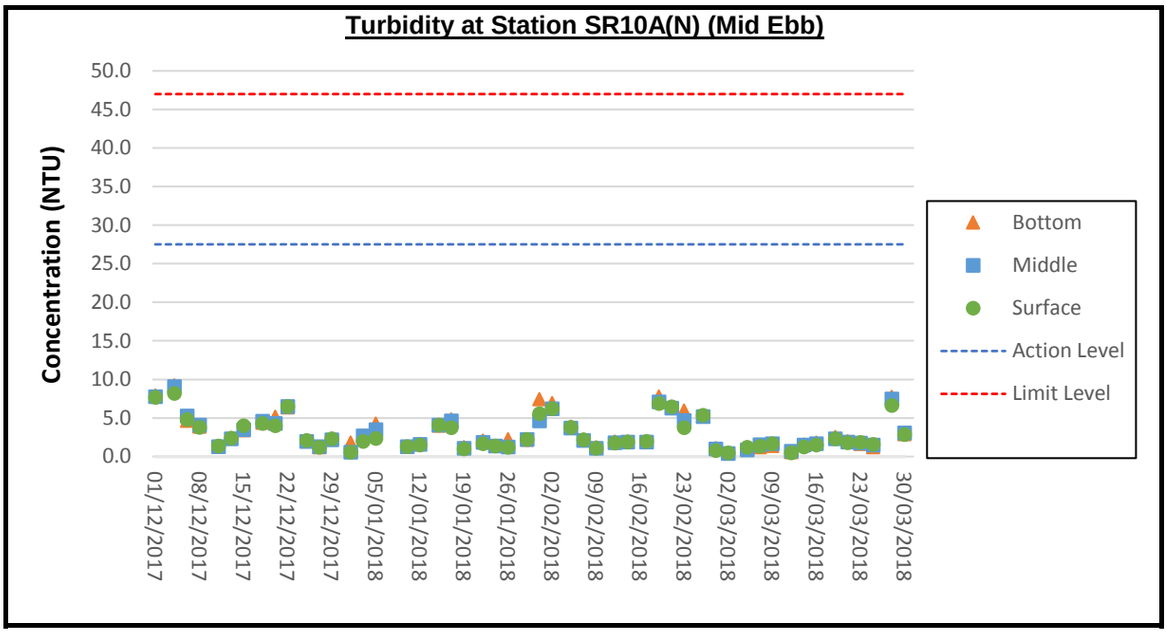

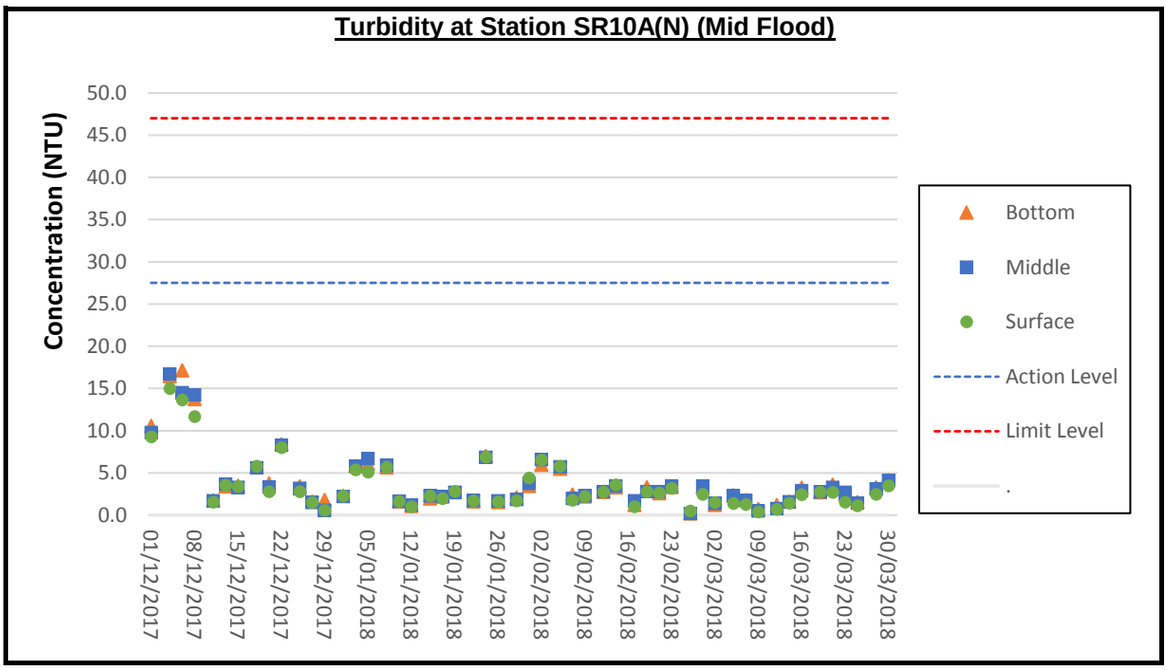

Remark:Thewaterquality monitoring(WQM) at stations CS(Mf)3(N), IS5,IS(Mf)11, IS(Mf)6, IS10(N), IS7, SR3(N), SR5(N), SR6 and SR7 during flood tide and allwaterquality monitoring stations during ebb tide werenot conducted on 8January 2018 due to safety issues.The Strong Monsoon Signalwashoisted in this morning and the WQMwas cancelled due to marine safety issues as considered by thevessel captain. Foggy weather with low visibility was observed in the morning (flood tide) on 5 March 2018. Sampling team can only conduct sampling and collect samples at SIX (6) locations (i.e. SR10A(N), SR10B(N2), CS(Mf)5, CSA, CS6 and SR7) due to marine safety issues as considered by the vessel captain.

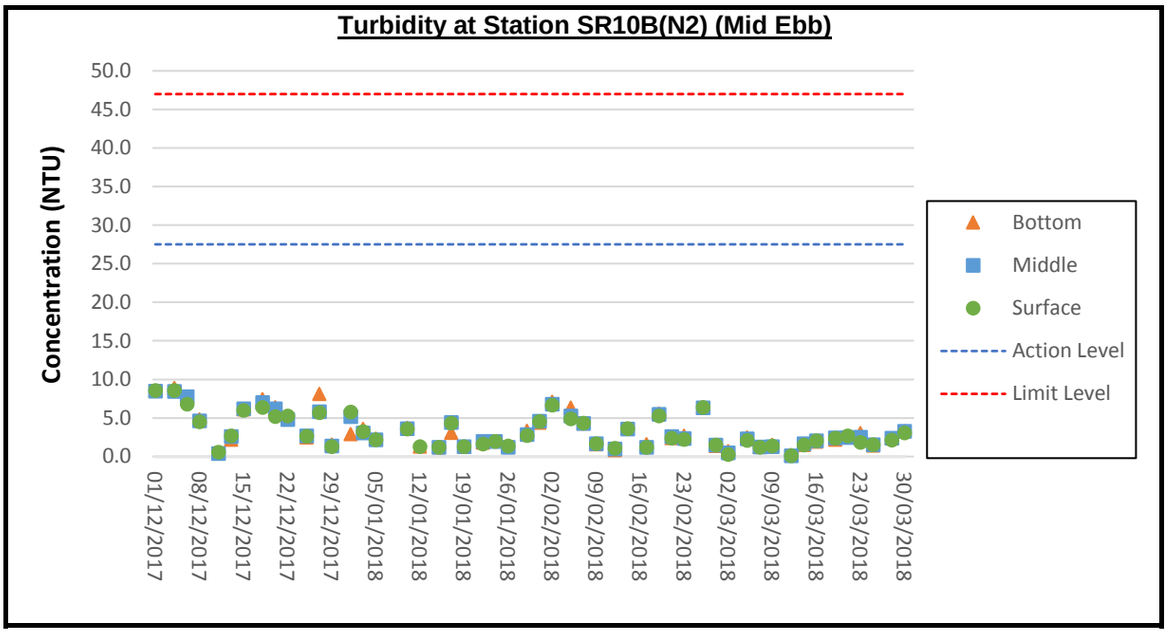

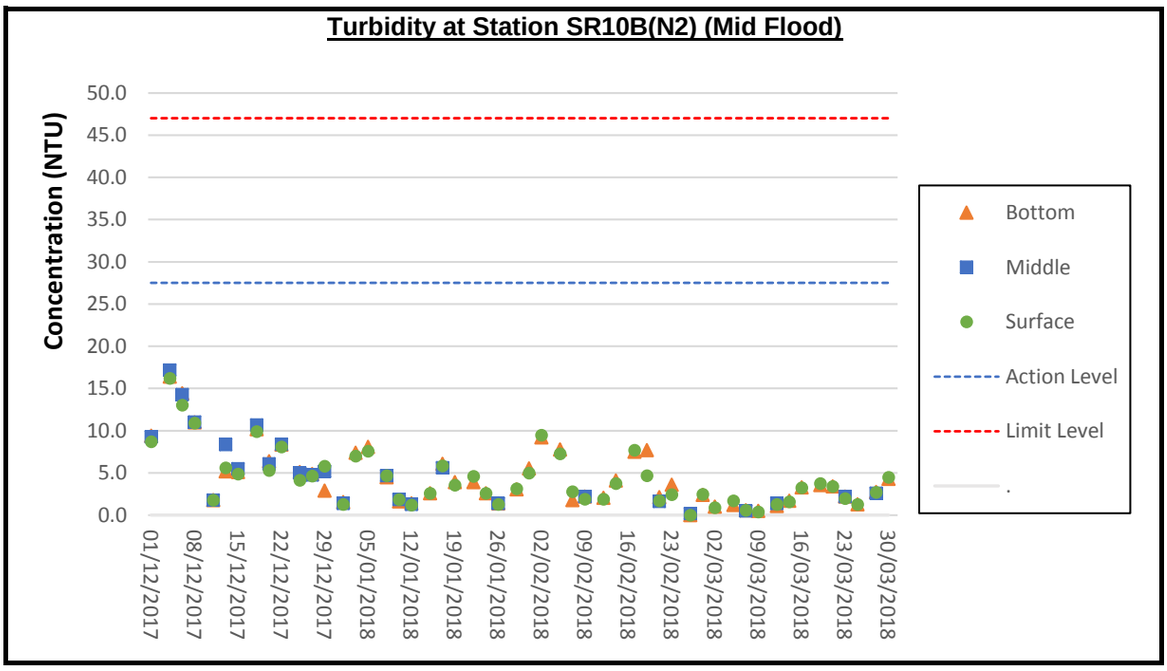

Remark:Thewaterquality monitoring(WQM) at stations CS(Mf)3(N), IS5,IS(Mf)11, IS(Mf)6, IS10(N), IS7, SR3(N), SR5(N), SR6 and SR7 during flood tide and allwaterquality monitoring stations during ebb tide werenot conducted on 8January 2018 due to safety issues.The Strong Monsoon Signalwashoisted in this morning and the WQMwas cancelled due to marine safety issues as considered by thevessel captain. Foggy weather with low visibility was observed in the morning (flood tide) on 5 March 2018. Sampling team can only conduct sampling and collect samples at SIX (6) locations (i.e. SR10A(N), SR10B(N2), CS(Mf)5, CSA, CS6 and SR7) due to marine safety issues as considered by the vessel captain.

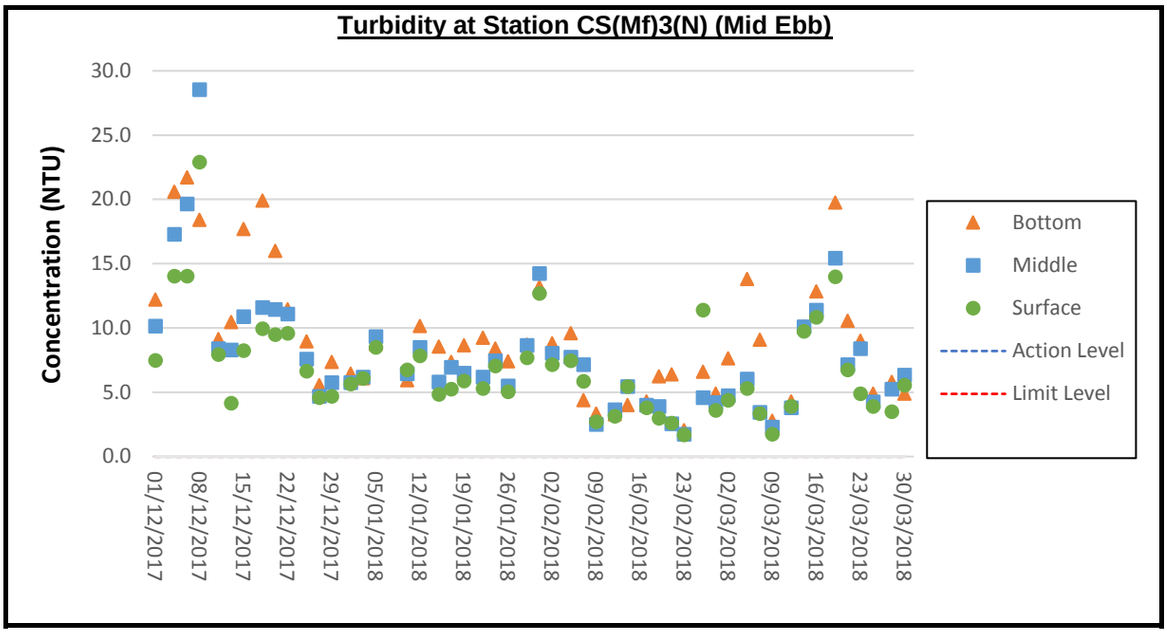

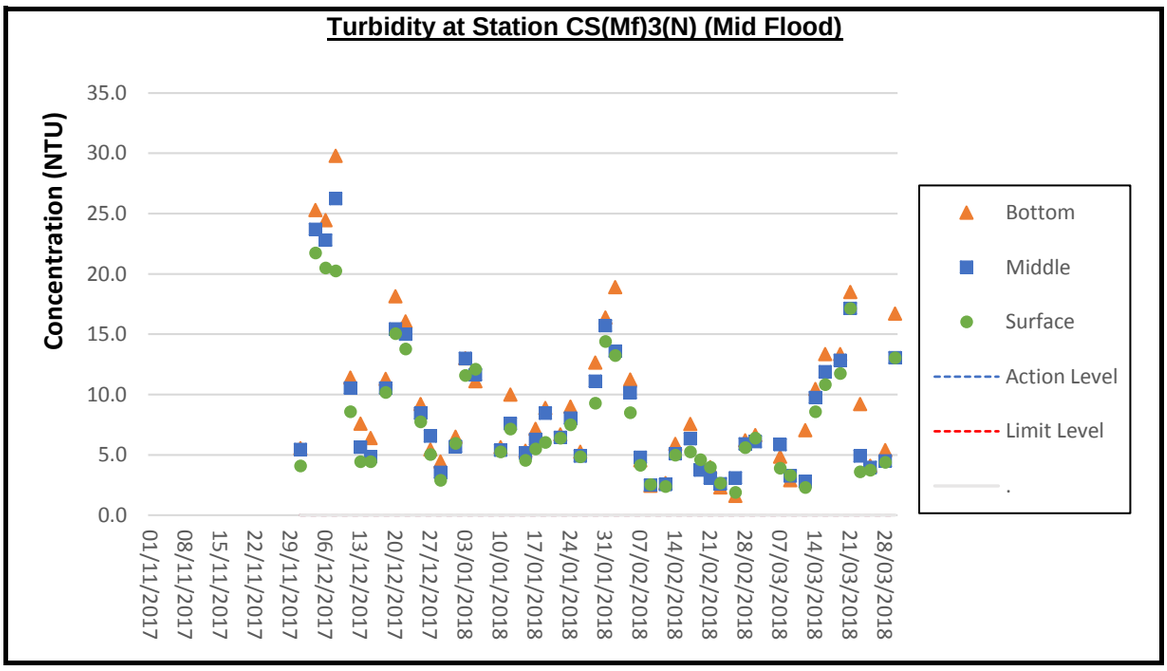

Remark:Thewaterquality monitoring(WQM) at stations CS(Mf)3(N), IS5,IS(Mf)11, IS(Mf)6, IS10(N), IS7, SR3(N), SR5(N), SR6 and SR7 during flood tide and allwaterquality monitoring stations during ebb tide werenot conducted on 8January 2018 due to safety issues.The Strong Monsoon Signalwashoisted in this morning and the WQMwas cancelled due to marine safety issues as considered by thevessel captain. Foggy weather with low visibility was observed in the morning (flood tide) on 5 March 2018. Sampling team can only conduct sampling and collect samples at SIX (6) locations (i.e. SR10A(N), SR10B(N2), CS(Mf)5, CSA, CS6 and SR7) due to marine safety issues as considered by the vessel captain.

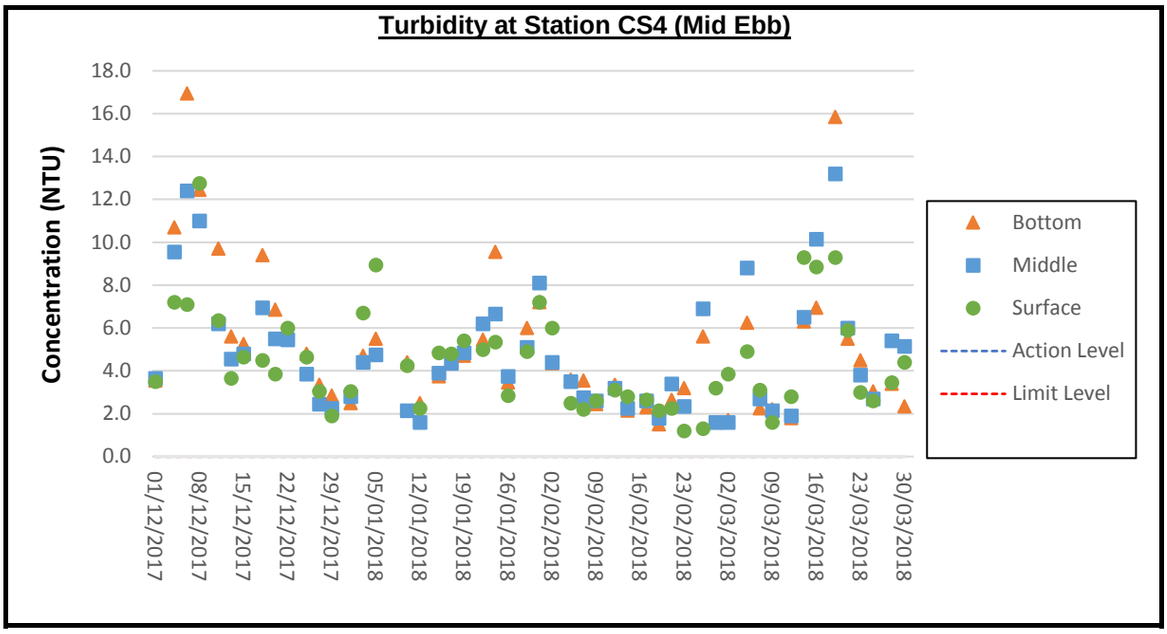

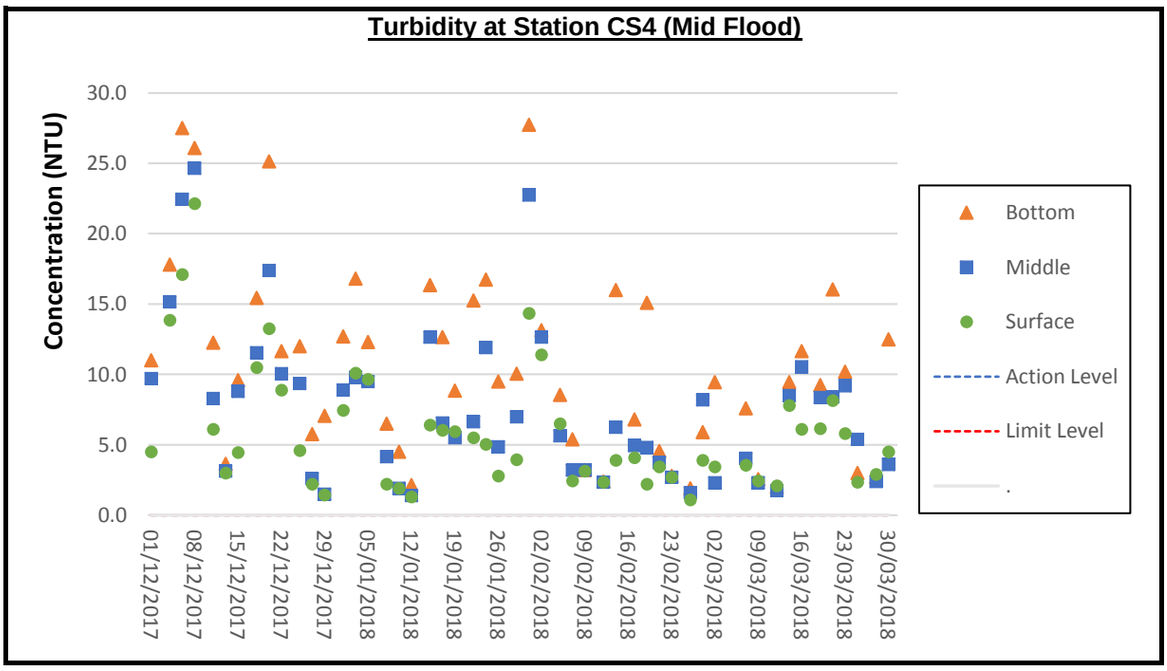

Remark:Thewaterquality monitoring(WQM) at stations CS(Mf)3(N), IS5,IS(Mf)11, IS(Mf)6, IS10(N), IS7, SR3(N), SR5(N), SR6 and SR7 during flood tide and allwaterquality monitoring stations during ebb tide werenot conducted on 8January 2018 due to safety issues.The Strong Monsoon Signalwashoisted in this morning and the WQMwas cancelled due to marine safety issues as considered by thevessel captain. Foggy weather with low visibility was observed in the morning (flood tide) on 5 March 2018. Sampling team can only conduct sampling and collect samples at SIX (6) locations (i.e. SR10A(N), SR10B(N2), CS(Mf)5, CSA, CS6 and SR7) due to marine safety issues as considered by the vessel captain.

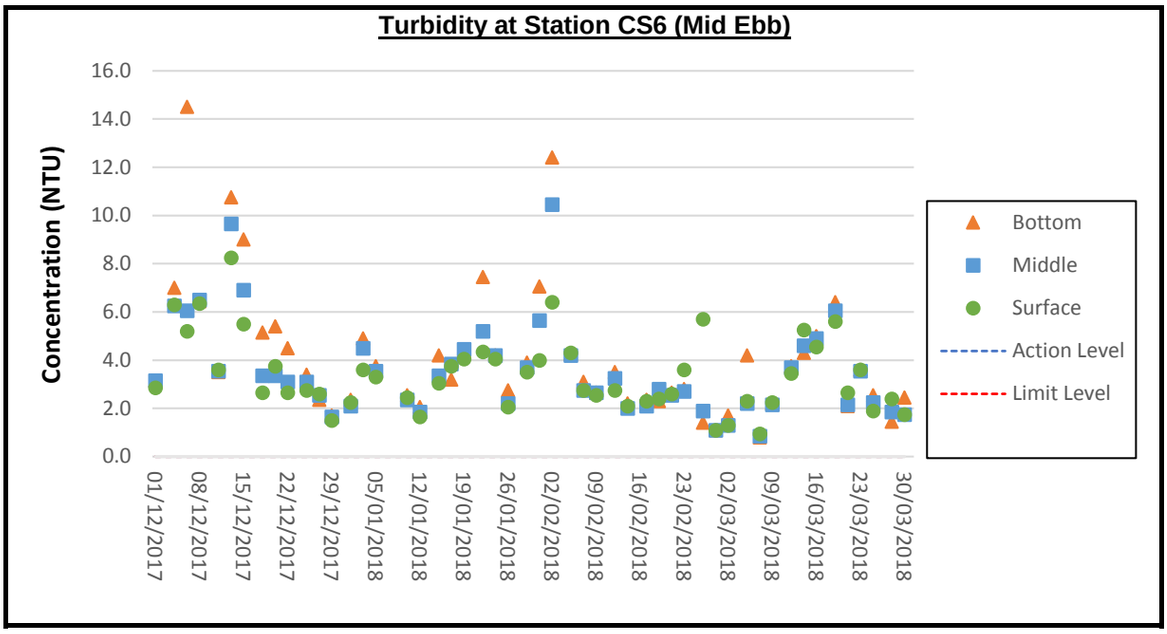

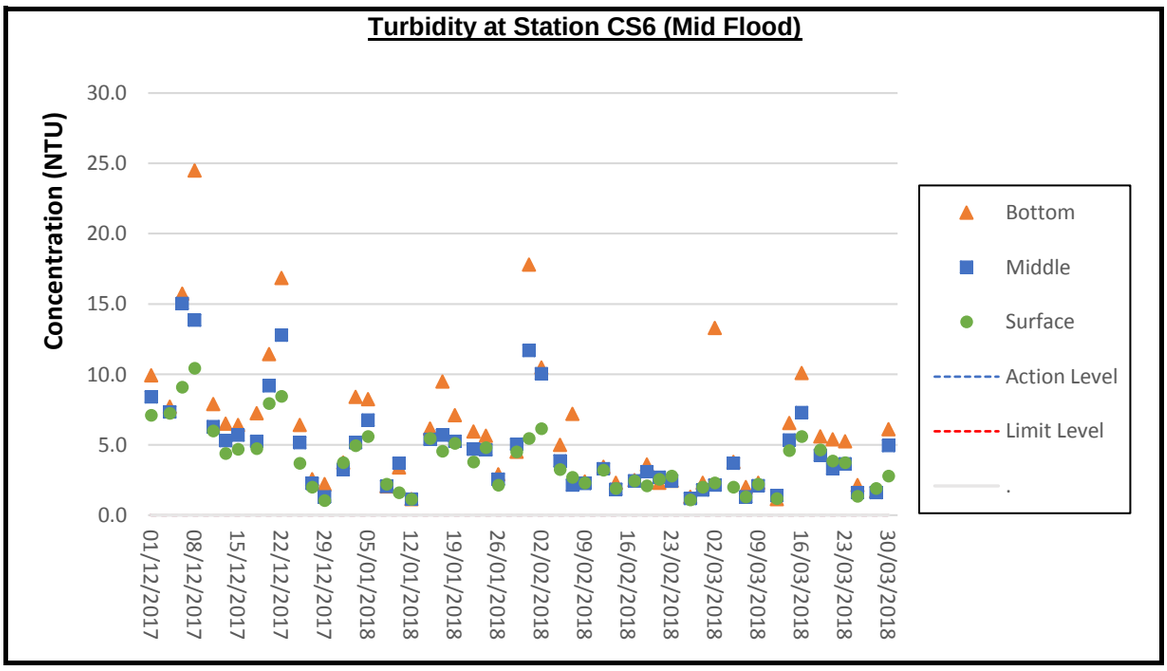

Remark:Thewaterquality monitoring(WQM) at stations CS(Mf)3(N), IS5,IS(Mf)11, IS(Mf)6, IS10(N), IS7, SR3(N), SR5(N), SR6 and SR7 during flood tide and allwaterquality monitoring stations during ebb tide werenot conducted on 8January 2018 due to safety issues.The Strong Monsoon Signalwashoisted in this morning and the WQMwas cancelled due to marine safety issues as considered by thevessel captain. Foggy weather with low visibility was observed in the morning (flood tide) on 5 March 2018. Sampling team can only conduct sampling and collect samples at SIX (6) locations (i.e. SR10A(N), SR10B(N2), CS(Mf)5, CSA, CS6 and SR7) due to marine safety issues as considered by the vessel captain.

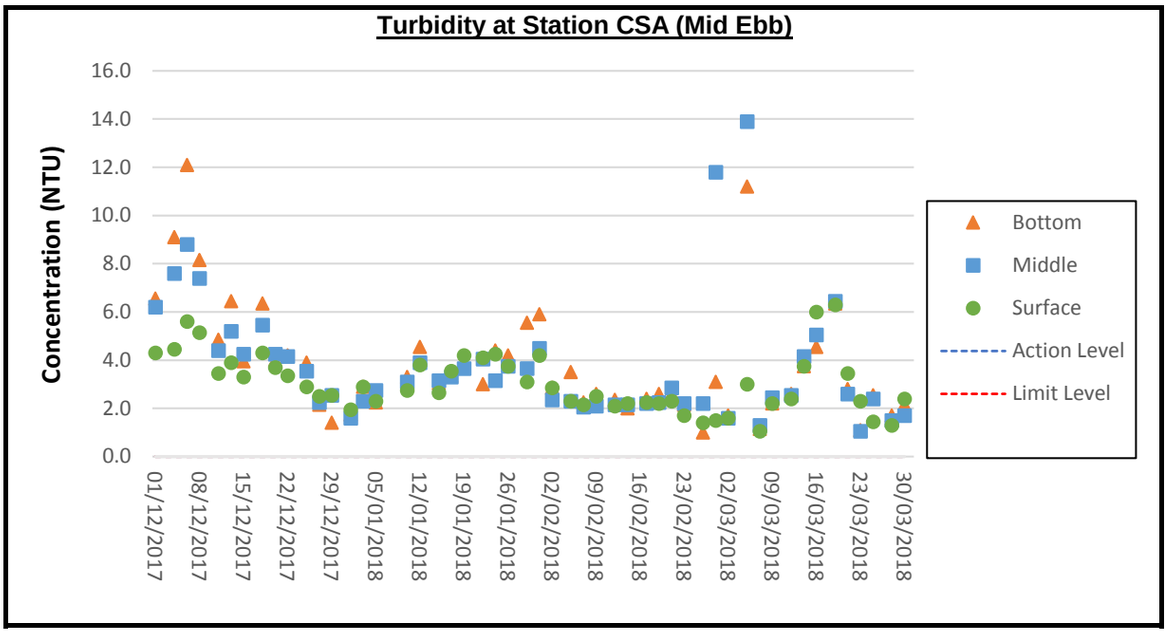

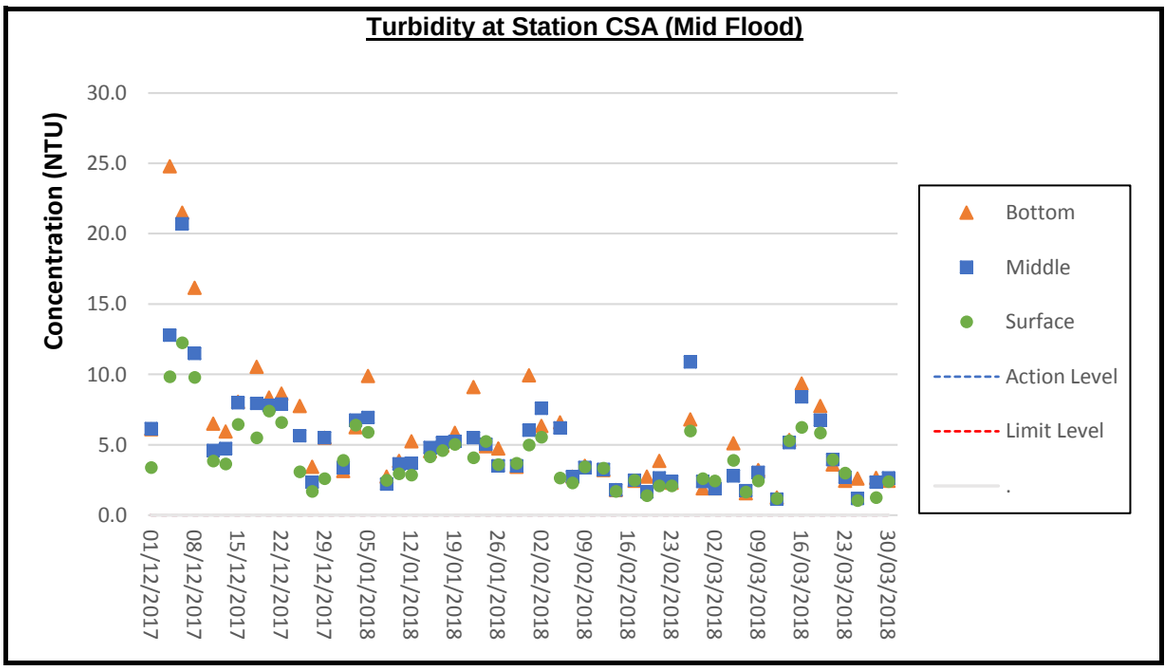

Remark:Thewaterquality monitoring(WQM) at stations CS(Mf)3(N), IS5,IS(Mf)11, IS(Mf)6, IS10(N), IS7, SR3(N), SR5(N), SR6 and SR7 during flood tide and allwaterquality monitoring stations during ebb tide werenot conducted on 8January 2018 due to safety issues.The Strong Monsoon Signalwashoisted in this morning and the WQMwas cancelled due to marine safety issues as considered by thevessel captain. Foggy weather with low visibility was observed in the morning (flood tide) on 5 March 2018. Sampling team can only conduct sampling and collect samples at SIX (6) locations (i.e. SR10A(N), SR10B(N2), CS(Mf)5, CSA, CS6 and SR7) due to marine safety issues as considered by the vessel captain.

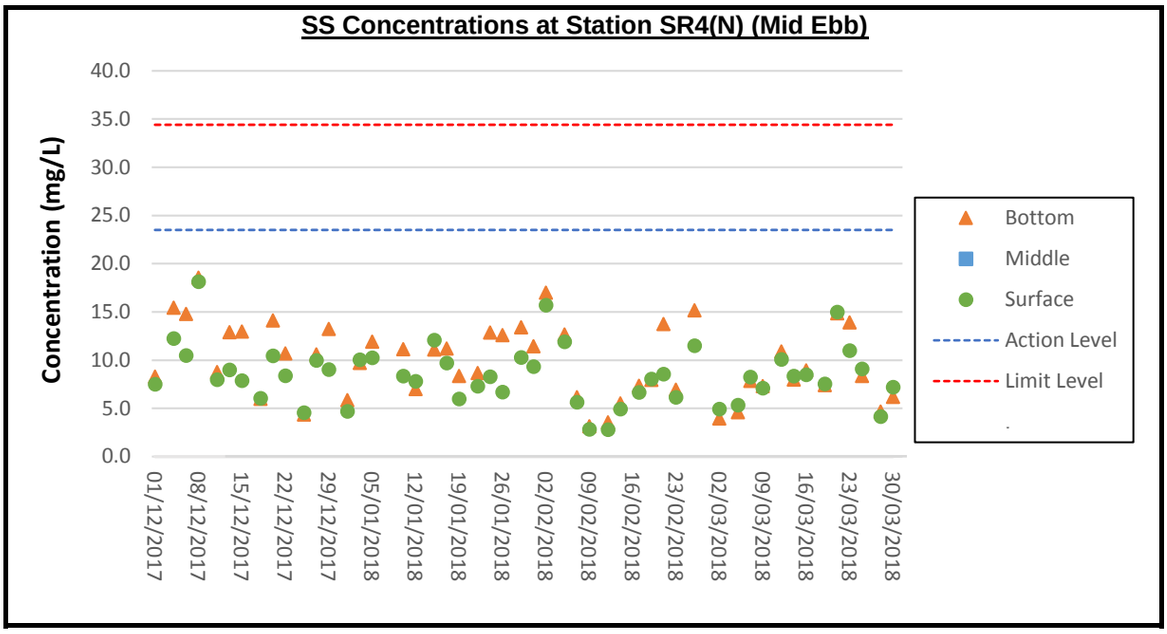

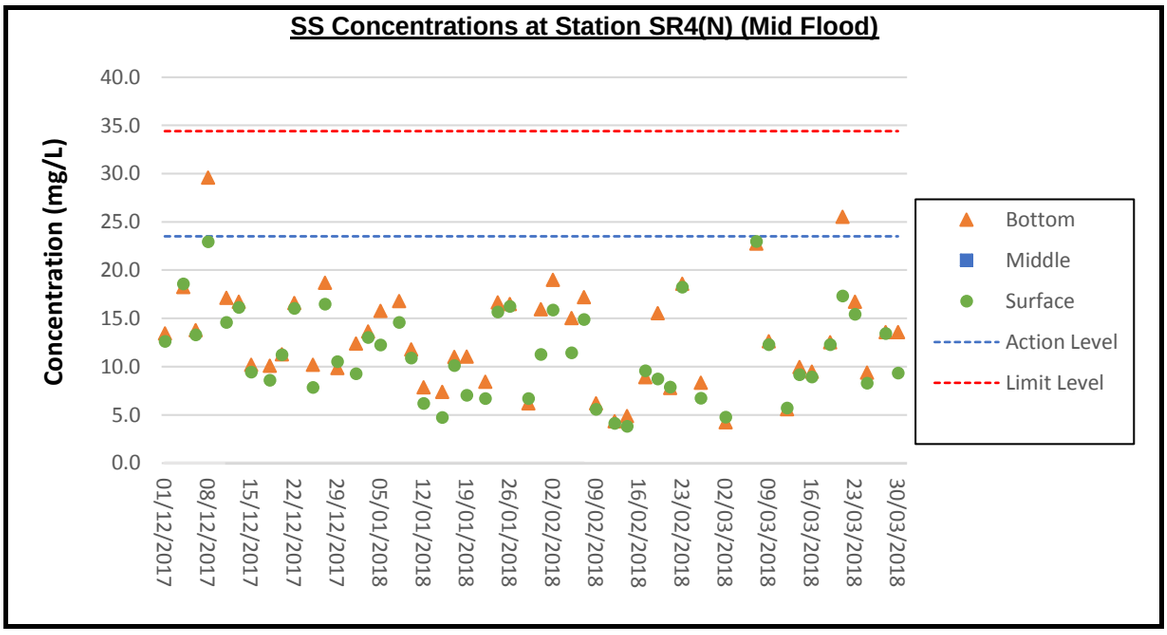

Remark:Thewaterquality monitoring(WQM) at stations CS(Mf)3(N), IS5,IS(Mf)11, IS(Mf)6, IS10(N), IS7, SR3(N), SR5(N), SR6 and SR7 during flood tide and allwaterquality monitoring stations during ebb tide werenot conducted on 8January 2018 due to safety issues.The Strong Monsoon Signalwashoisted in this morning and the WQMwas cancelled due to marine safety issues as considered by thevessel captain. Foggy weather with low visibility was observed in the morning (flood tide) on 5 March 2018. Sampling team can only conduct sampling and collect samples at SIX (6) locations (i.e. SR10A(N), SR10B(N2), CS(Mf)5, CSA, CS6 and SR7) due to marine safety issues as considered by the vessel captain.

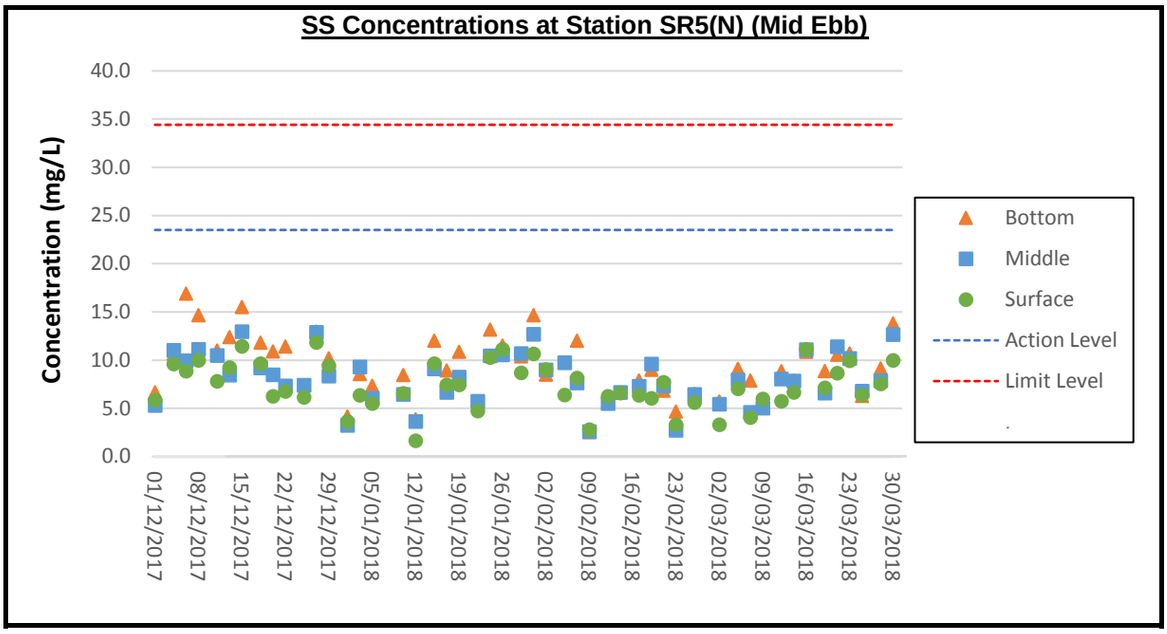

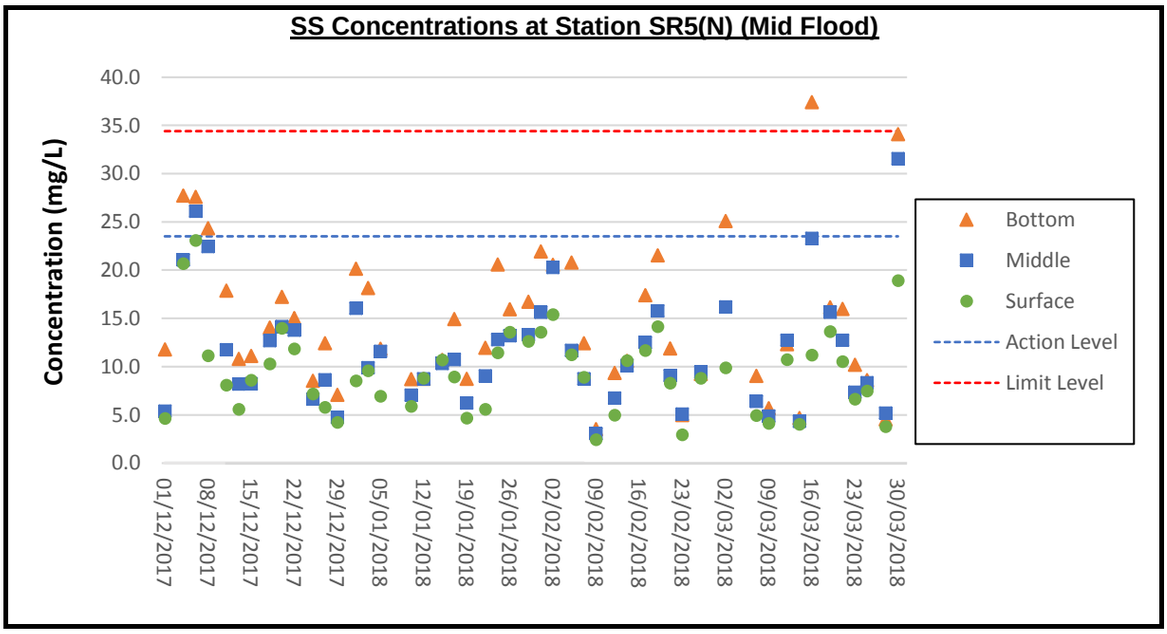

Remark:Thewaterquality monitoring(WQM) at stations CS(Mf)3(N), IS5,IS(Mf)11, IS(Mf)6, IS10(N), IS7, SR3(N), SR5(N), SR6 and SR7 during flood tide and allwaterquality monitoring stations during ebb tide werenot conducted on 8January 2018 due to safety issues.The Strong Monsoon Signalwashoisted in this morning and the WQMwas cancelled due to marine safety issues as considered by thevessel captain. Foggy weather with low visibility was observed in the morning (flood tide) on 5 March 2018. Sampling team can only conduct sampling and collect samples at SIX (6) locations (i.e. SR10A(N), SR10B(N2), CS(Mf)5, CSA, CS6 and SR7) due to marine safety issues as considered by the vessel captain.

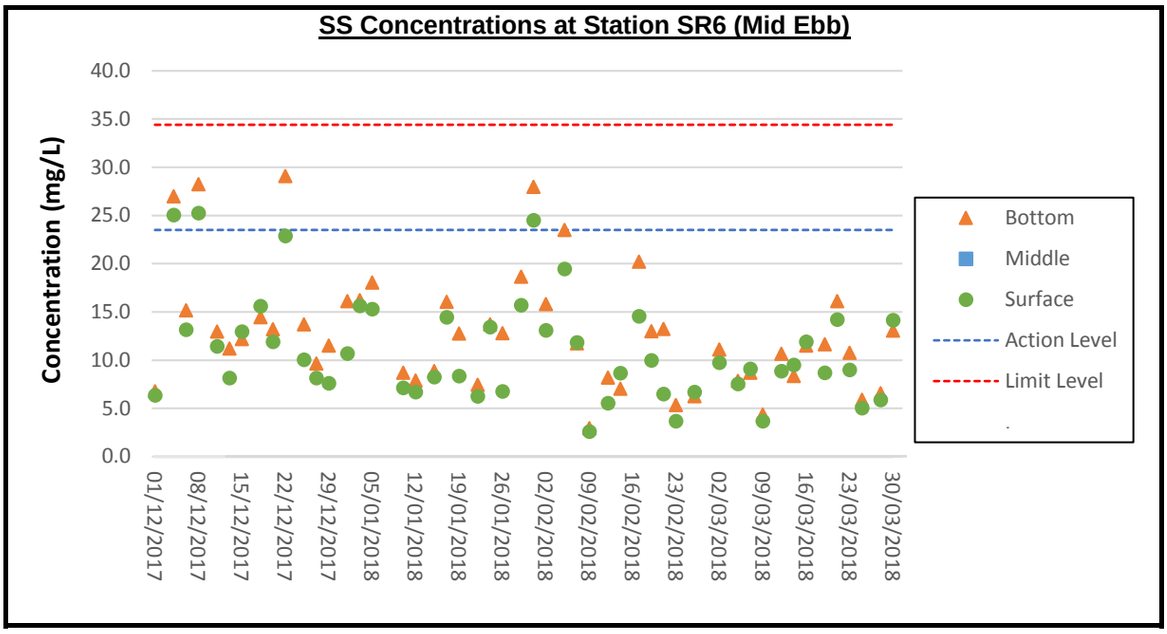

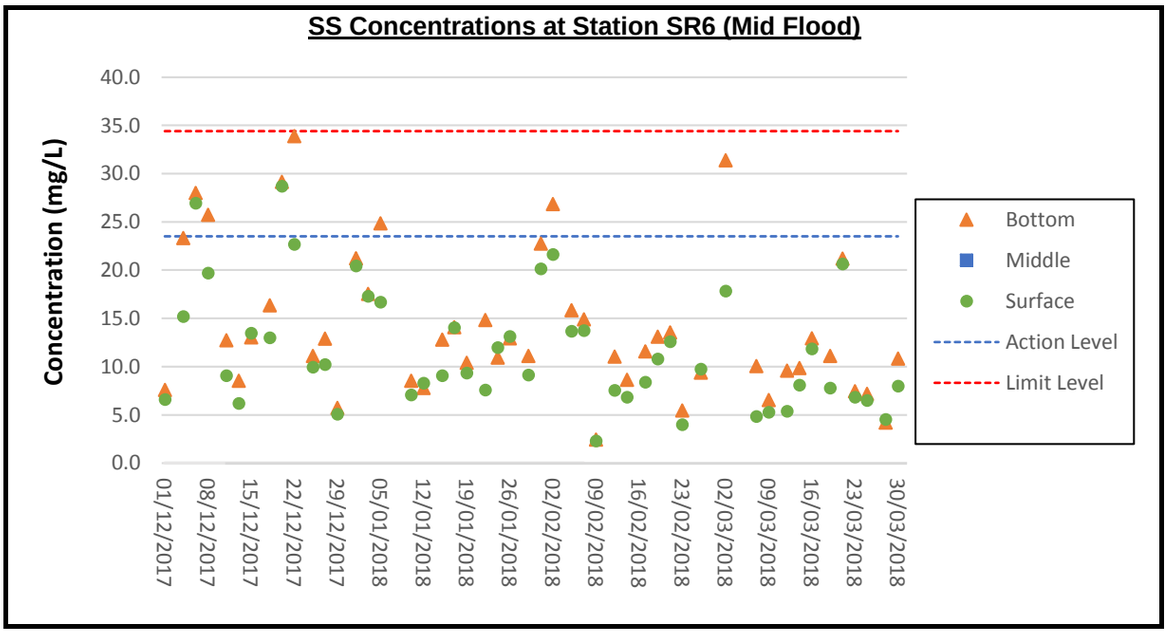

Remark:Thewaterquality monitoring(WQM) at stations CS(Mf)3(N), IS5,IS(Mf)11, IS(Mf)6, IS10(N), IS7, SR3(N), SR5(N), SR6 and SR7 during flood tide and allwaterquality monitoring stations during ebb tide werenot conducted on 8January 2018 due to safety issues.The Strong Monsoon Signalwashoisted in this morning and the WQMwas cancelled due to marine safety issues as considered by thevessel captain. Foggy weather with low visibility was observed in the morning (flood tide) on 5 March 2018. Sampling team can only conduct sampling and collect samples at SIX (6) locations (i.e. SR10A(N), SR10B(N2), CS(Mf)5, CSA, CS6 and SR7) due to marine safety issues as considered by the vessel captain.

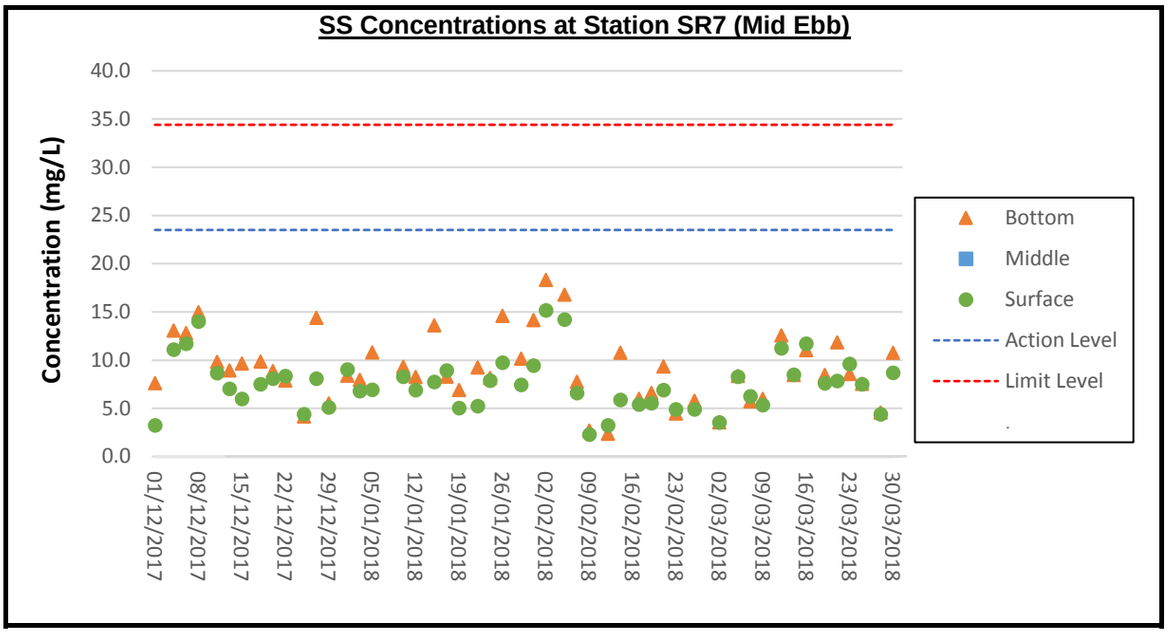

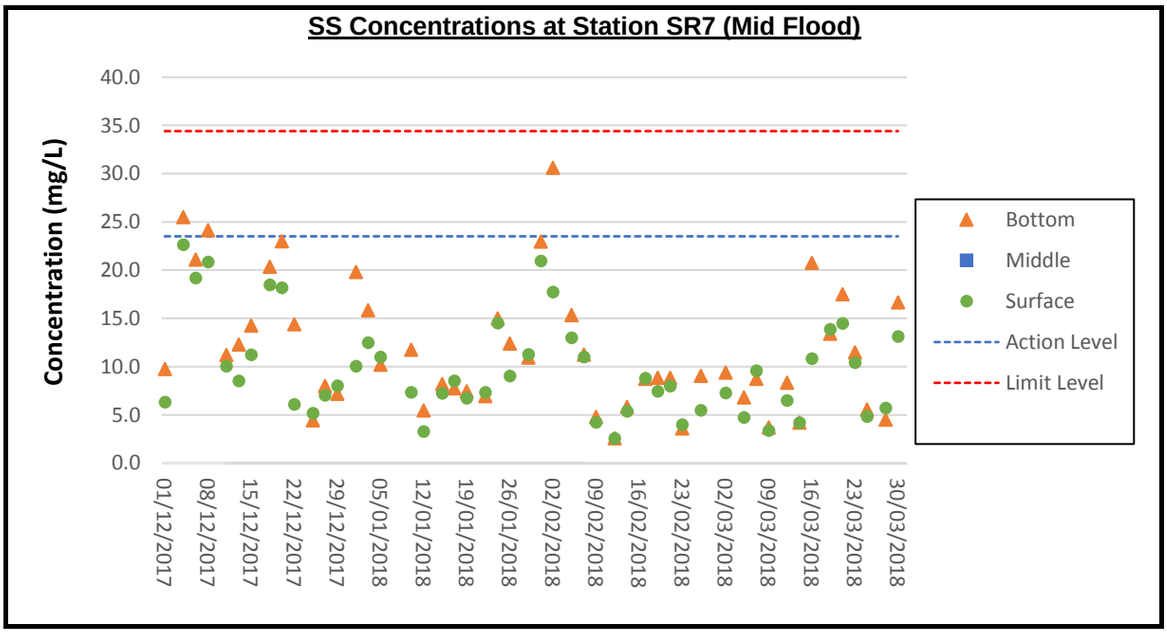

Remark:Thewaterquality monitoring(WQM) at stations CS(Mf)3(N), IS5,IS(Mf)11, IS(Mf)6, IS10(N), IS7, SR3(N), SR5(N), SR6 and SR7 during flood tide and allwaterquality monitoring stations during ebb tide werenot conducted on 8January 2018 due to safety issues.The Strong Monsoon Signalwashoisted in this morning and the WQMwas cancelled due to marine safety issues as considered by thevessel captain. Foggy weather with low visibility was observed in the morning (flood tide) on 5 March 2018. Sampling team can only conduct sampling and collect samples at SIX (6) locations (i.e. SR10A(N), SR10B(N2), CS(Mf)5, CSA, CS6 and SR7) due to marine safety issues as considered by the vessel captain.

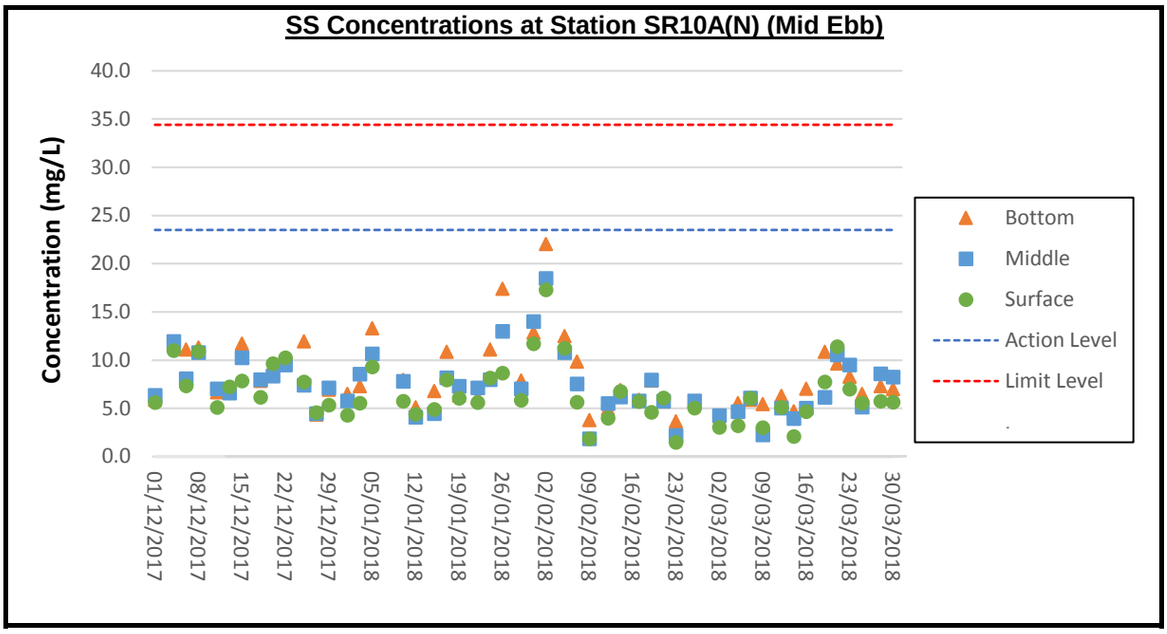

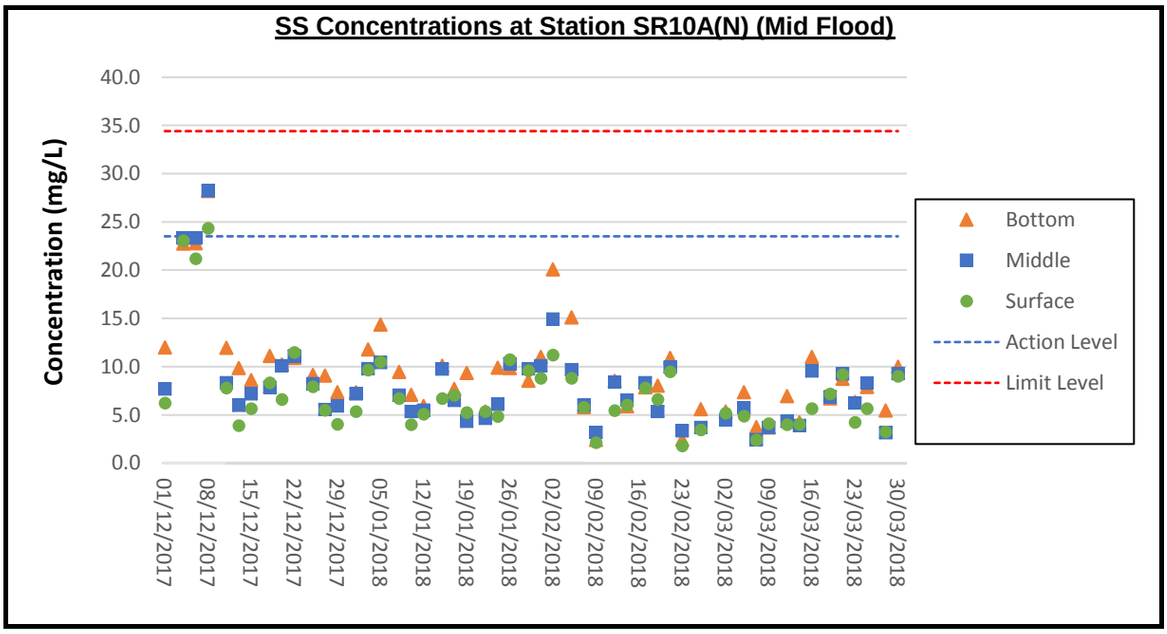

Remark:Thewaterquality monitoring(WQM) at stations CS(Mf)3(N), IS5,IS(Mf)11, IS(Mf)6, IS10(N), IS7, SR3(N), SR5(N), SR6 and SR7 during flood tide and allwaterquality monitoring stations during ebb tide werenot conducted on 8January 2018 due to safety issues.The Strong Monsoon Signalwashoisted in this morning and the WQMwas cancelled due to marine safety issues as considered by thevessel captain. Foggy weather with low visibility was observed in the morning (flood tide) on 5 March 2018. Sampling team can only conduct sampling and collect samples at SIX (6) locations (i.e. SR10A(N), SR10B(N2), CS(Mf)5, CSA, CS6 and SR7) due to marine safety issues as considered by the vessel captain.

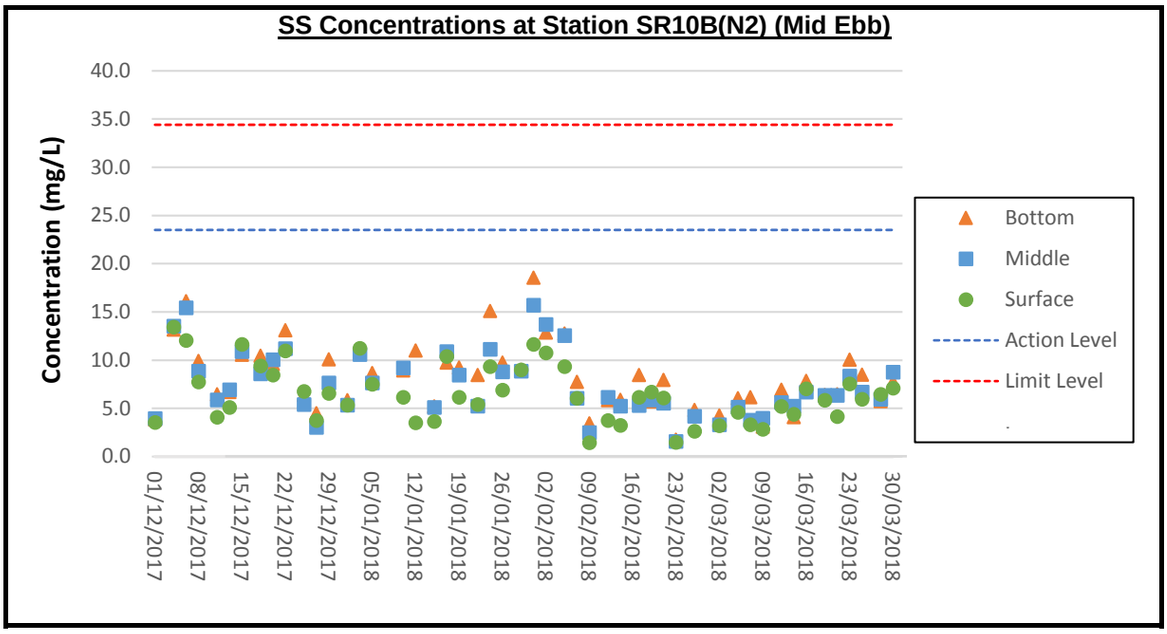

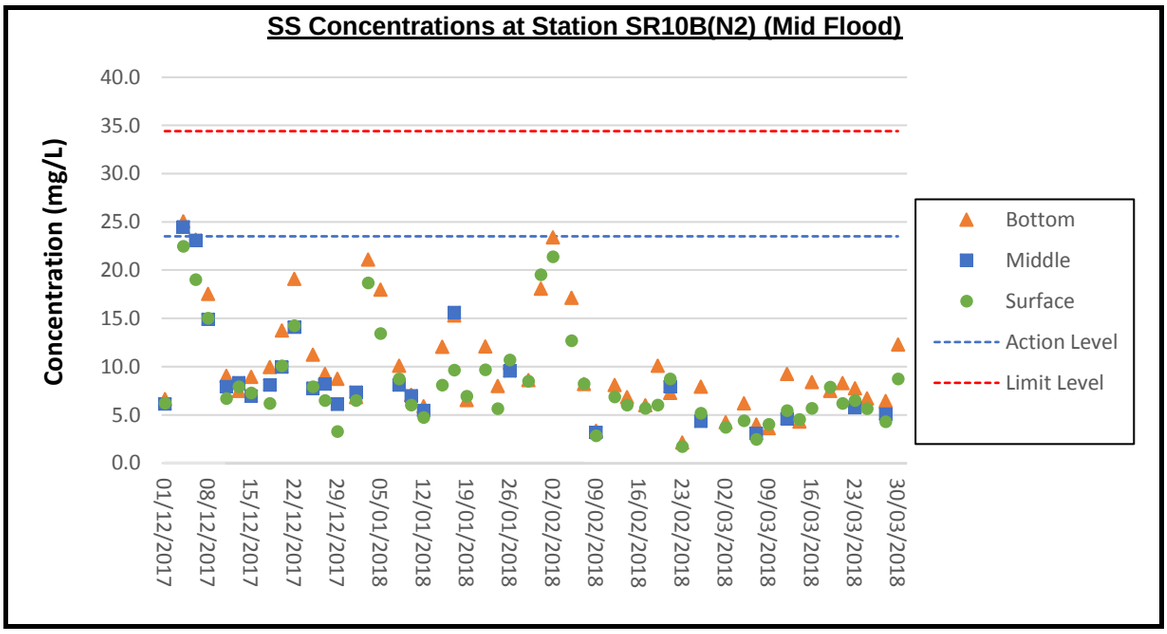

Remark:Thewaterquality monitoring(WQM) at stations CS(Mf)3(N), IS5,IS(Mf)11, IS(Mf)6, IS10(N), IS7, SR3(N), SR5(N), SR6 and SR7 during flood tide and allwaterquality monitoring stations during ebb tide werenot conducted on 8January 2018 due to safety issues.The Strong Monsoon Signalwashoisted in this morning and the WQMwas cancelled due to marine safety issues as considered by thevessel captain. Foggy weather with low visibility was observed in the morning (flood tide) on 5 March 2018. Sampling team can only conduct sampling and collect samples at SIX (6) locations (i.e. SR10A(N), SR10B(N2), CS(Mf)5, CSA, CS6 and SR7) due to marine safety issues as considered by the vessel captain.

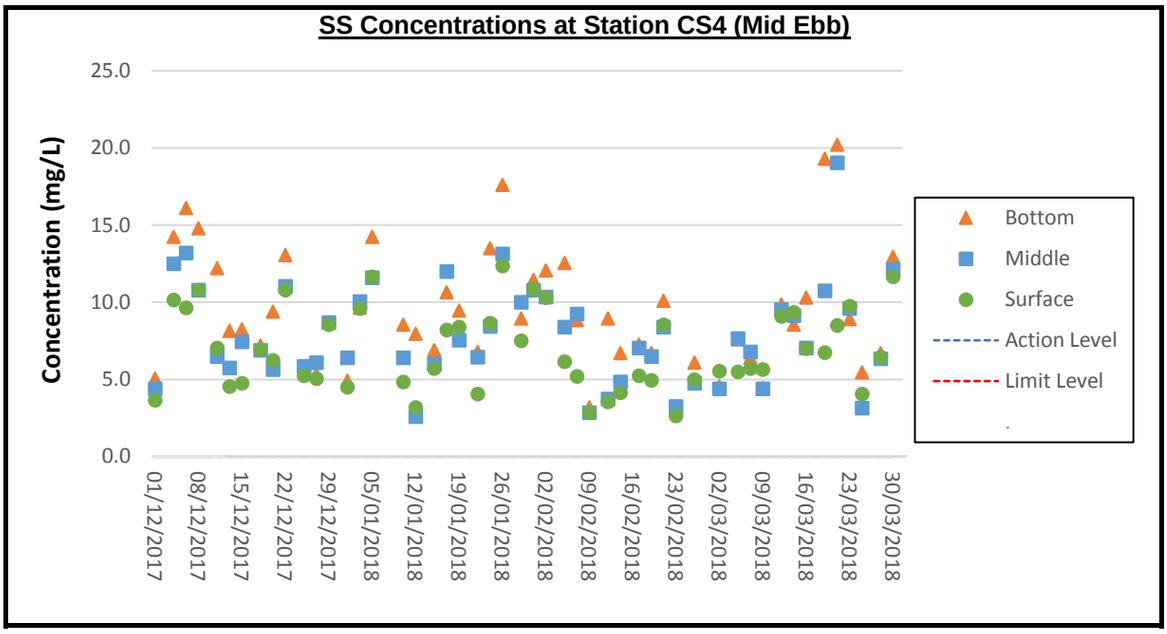

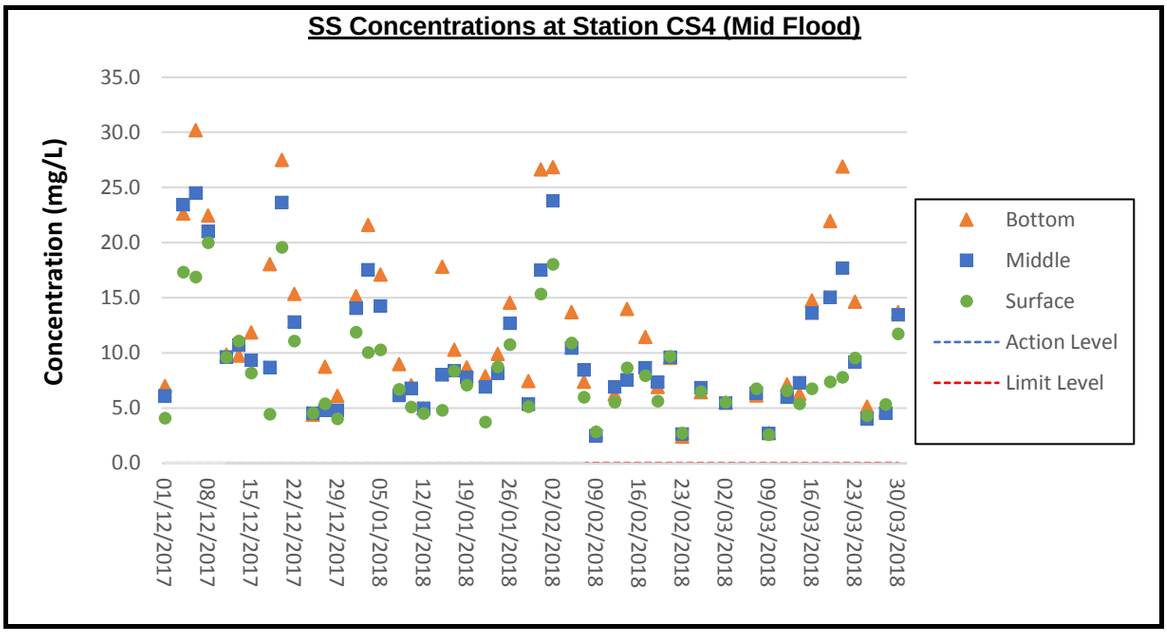

Remark:Thewaterquality monitoring(WQM) at stations CS(Mf)3(N), IS5,IS(Mf)11, IS(Mf)6, IS10(N), IS7, SR3(N), SR5(N), SR6 and SR7 during flood tide and allwaterquality monitoring stations during ebb tide werenot conducted on 8January 2018 due to safety issues.The Strong Monsoon Signalwashoisted in this morning and the WQMwas cancelled due to marine safety issues as considered by thevessel captain. Foggy weather with low visibility was observed in the morning (flood tide) on 5 March 2018. Sampling team can only conduct sampling and collect samples at SIX (6) locations (i.e. SR10A(N), SR10B(N2), CS(Mf)5, CSA, CS6 and SR7) due to marine safety issues as considered by the vessel captain.

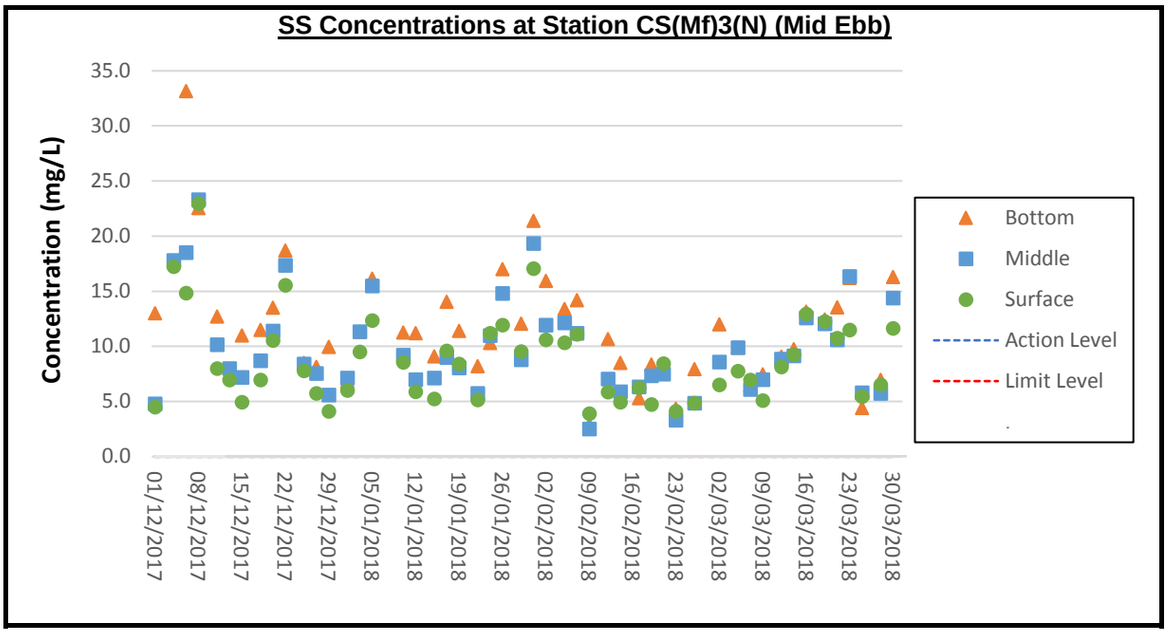

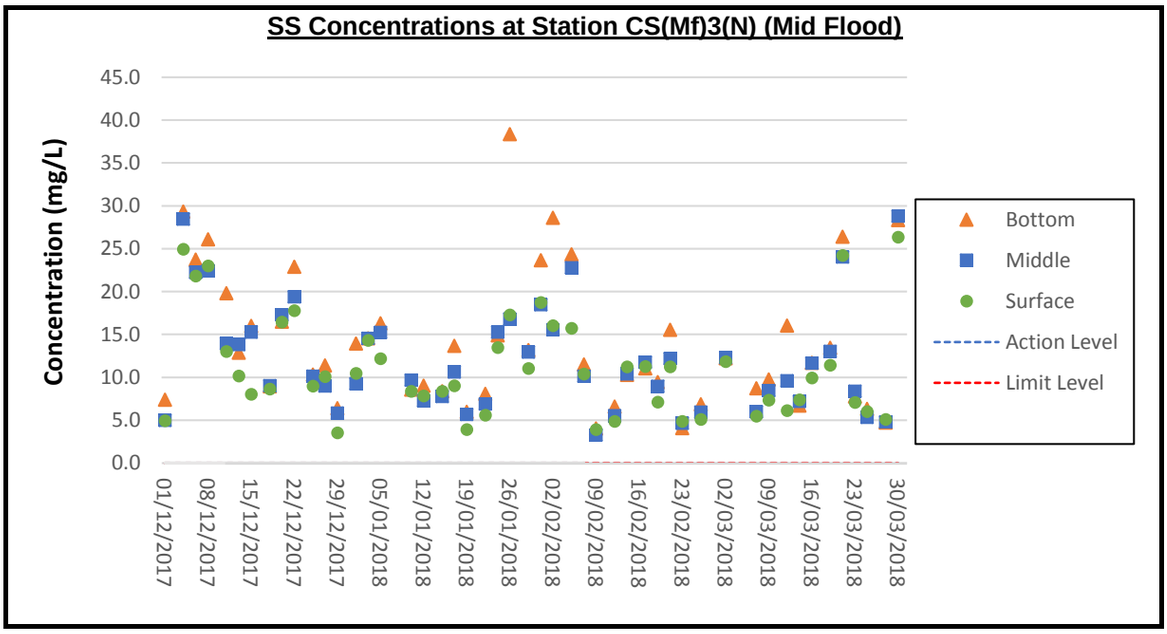

Remark:Thewaterquality monitoring(WQM) at stations CS(Mf)3(N), IS5,IS(Mf)11, IS(Mf)6, IS10(N), IS7, SR3(N), SR5(N), SR6 and SR7 during flood tide and allwaterquality monitoring stations during ebb tide werenot conducted on 8January 2018 due to safety issues.The Strong Monsoon Signalwashoisted in this morning and the WQMwas cancelled due to marine safety issues as considered by thevessel captain. Foggy weather with low visibility was observed in the morning (flood tide) on 5 March 2018. Sampling team can only conduct sampling and collect samples at SIX (6) locations (i.e. SR10A(N), SR10B(N2), CS(Mf)5, CSA, CS6 and SR7) due to marine safety issues as considered by the vessel captain.

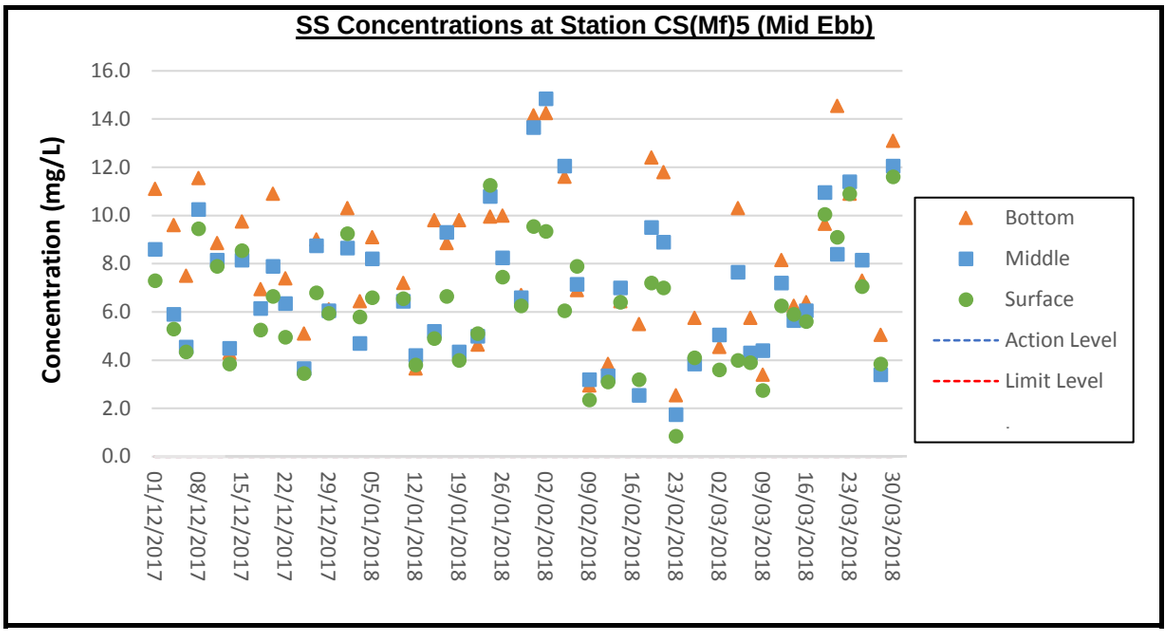

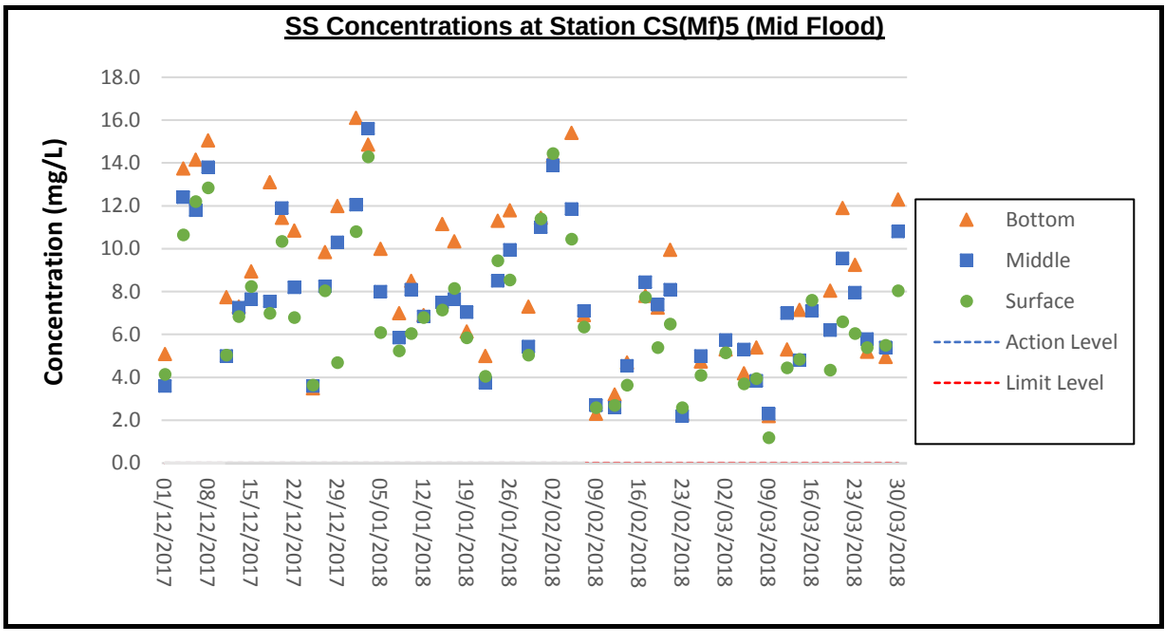

Remark:Thewaterquality monitoring(WQM) at stations CS(Mf)3(N), IS5,IS(Mf)11, IS(Mf)6, IS10(N), IS7, SR3(N), SR5(N), SR6 and SR7 during flood tide and allwaterquality monitoring stations during ebb tide werenot conducted on 8January 2018 due to safety issues.The Strong Monsoon Signalwashoisted in this morning and the WQMwas cancelled due to marine safety issues as considered by thevessel captain. Foggy weather with low visibility was observed in the morning (flood tide) on 5 March 2018. Sampling team can only conduct sampling and collect samples at SIX (6) locations (i.e. SR10A(N), SR10B(N2), CS(Mf)5, CSA, CS6 and SR7) due to marine safety issues as considered by the vessel captain.

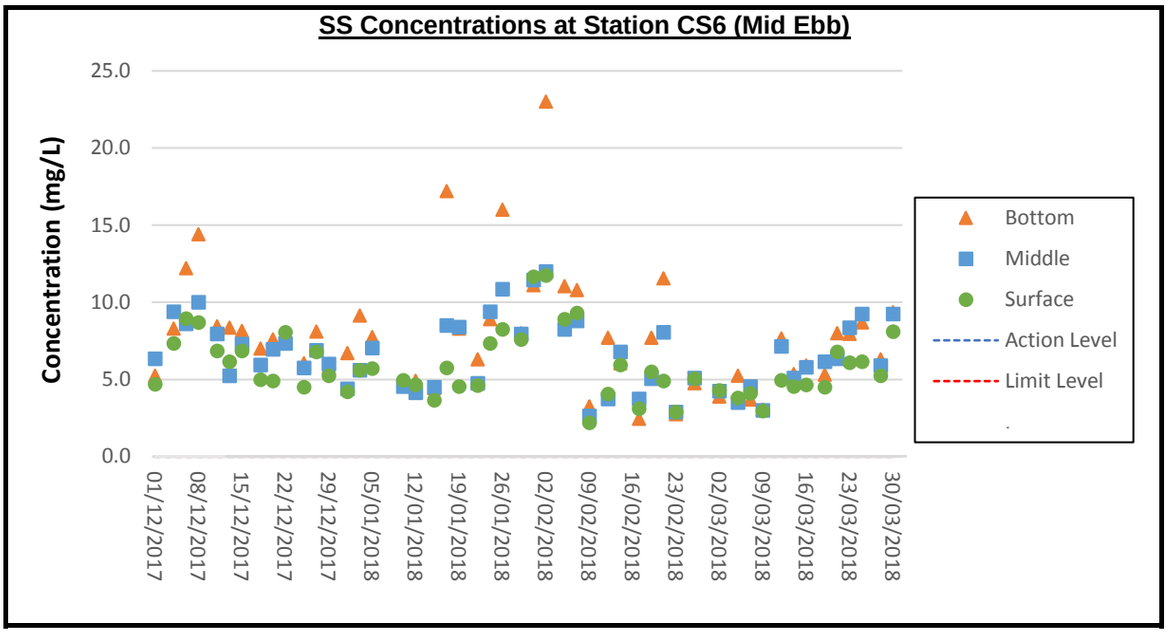

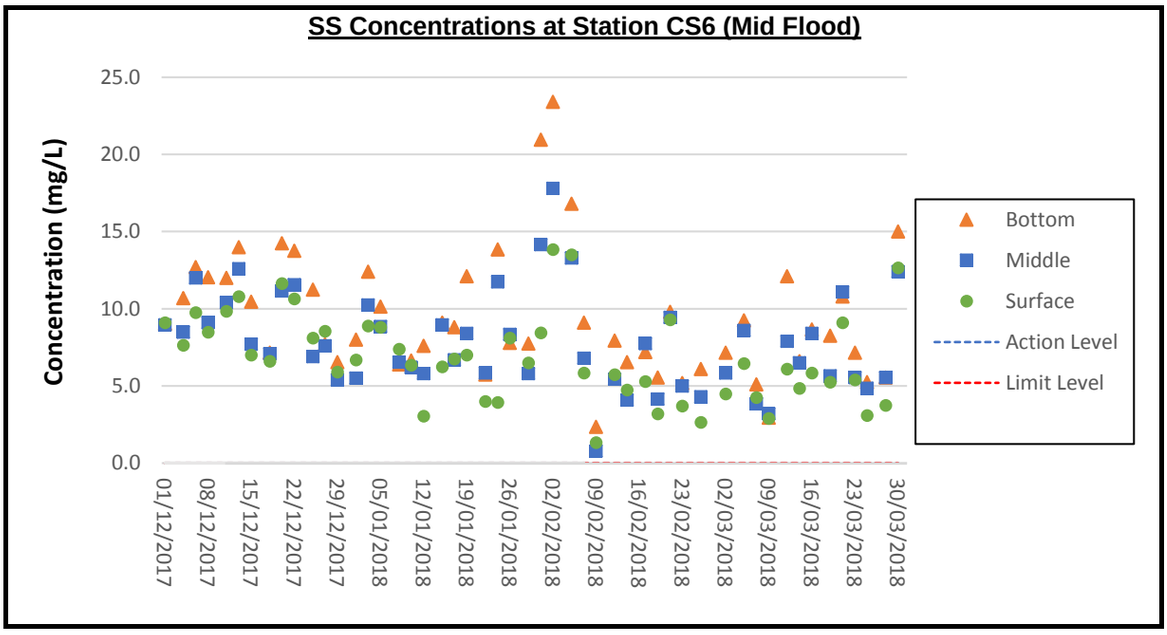

Remark:Thewaterquality monitoring(WQM) at stations CS(Mf)3(N), IS5,IS(Mf)11, IS(Mf)6, IS10(N), IS7, SR3(N), SR5(N), SR6 and SR7 during flood tide and allwaterquality monitoring stations during ebb tide werenot conducted on 8January 2018 due to safety issues.The Strong Monsoon Signalwashoisted in this morning and the WQMwas cancelled due to marine safety issues as considered by thevessel captain. Foggy weather with low visibility was observed in the morning (flood tide) on 5 March 2018. Sampling team can only conduct sampling and collect samples at SIX (6) locations (i.e. SR10A(N), SR10B(N2), CS(Mf)5, CSA, CS6 and SR7) due to marine safety issues as considered by the vessel captain.

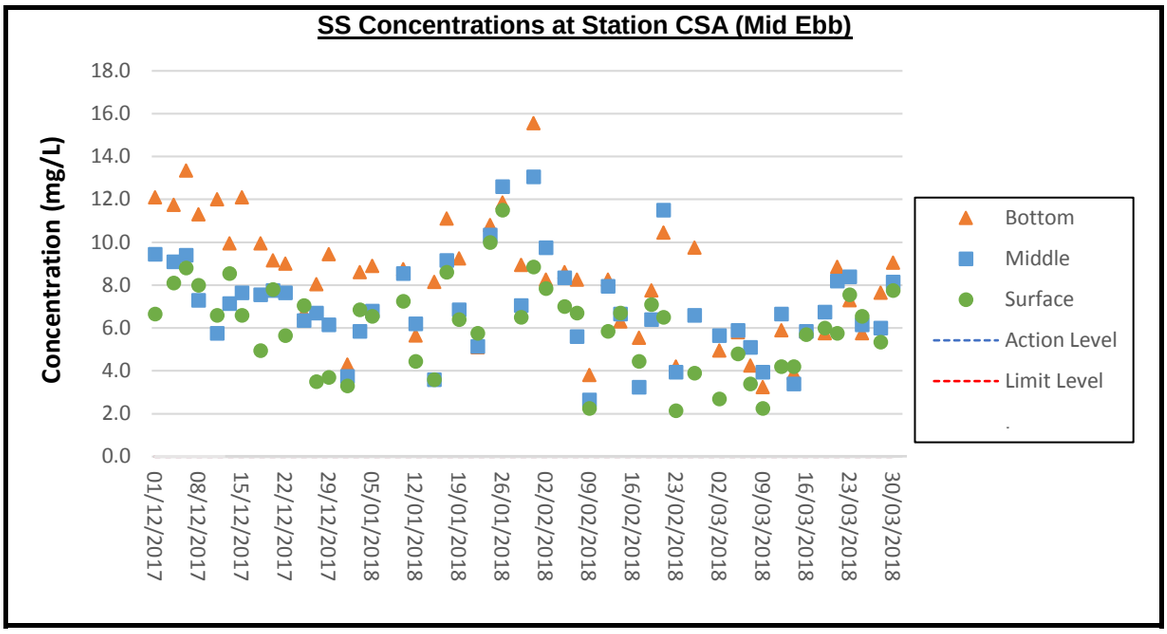

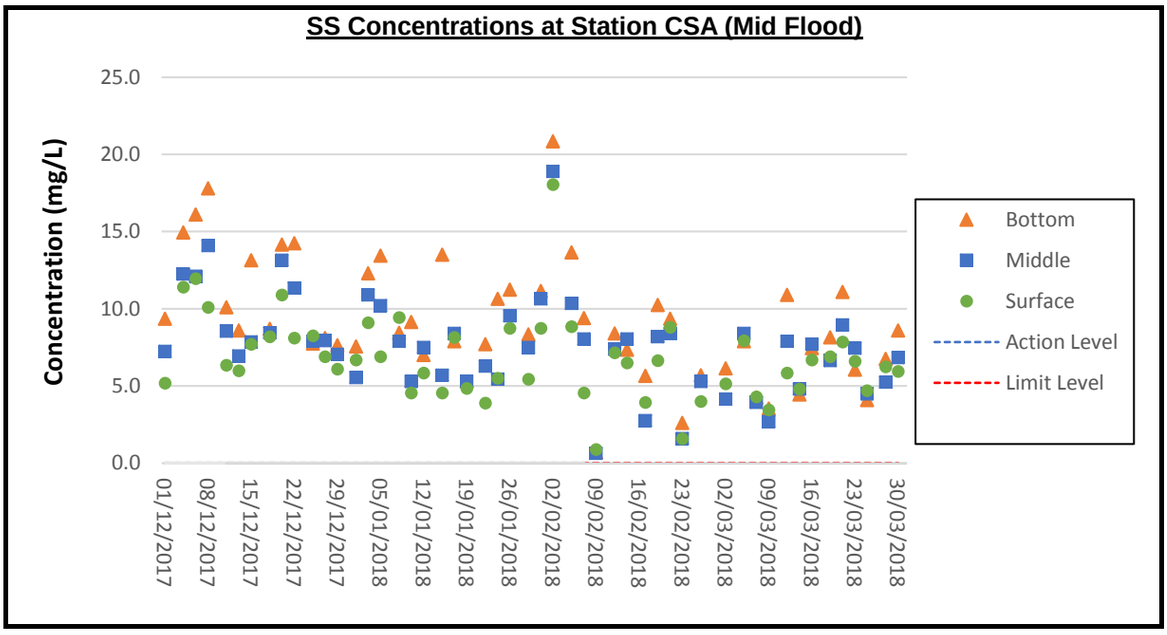

Remark:Thewaterquality monitoring(WQM) at stations CS(Mf)3(N), IS5,IS(Mf)11, IS(Mf)6, IS10(N), IS7, SR3(N), SR5(N), SR6 and SR7 during flood tide and allwaterquality monitoring stations during ebb tide werenot conducted on 8January 2018 due to safety issues.The Strong Monsoon Signalwashoisted in this morning and the WQMwas cancelled due to marine safety issues as considered by thevessel captain. Foggy weather with low visibility was observed in the morning (flood tide) on 5 March 2018. Sampling team can only conduct sampling and collect samples at SIX (6) locations (i.e. SR10A(N), SR10B(N2), CS(Mf)5, CSA, CS6 and SR7) due to marine safety issues as considered by the vessel captain.