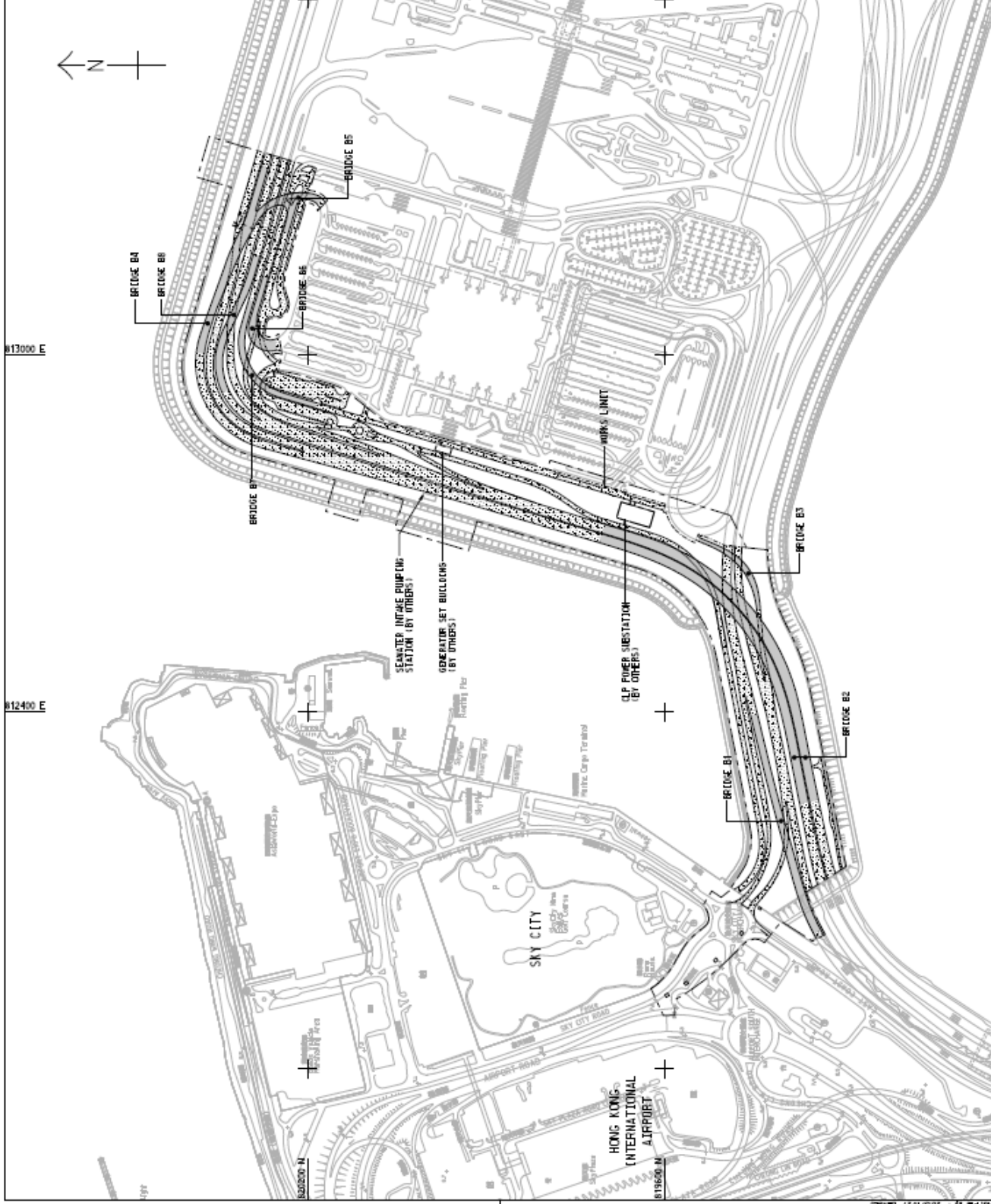


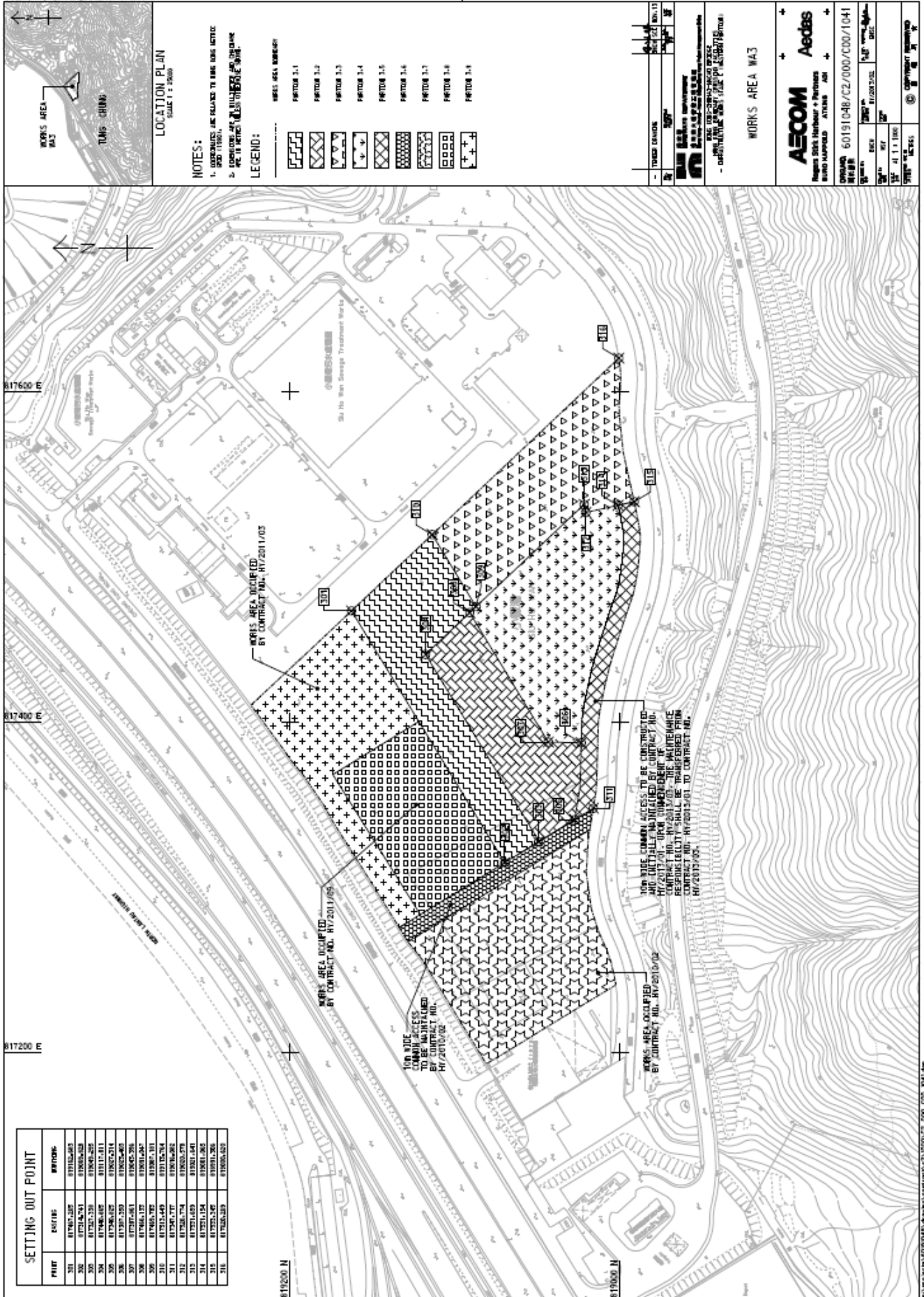
LOCATION PLAN  
SCALE 1:2,500

- LEGEND:
- SITE BOUNDARY
  - BRIDGE
  - AIR-BOULE ROAD

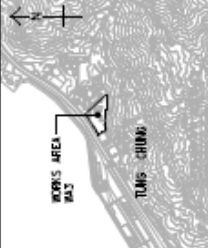
項目	項目名稱	圖例	說明
1	橋樑	---	橋樑
2	橋樑	---	橋樑
3	橋樑	---	橋樑

GENERAL ARRANGEMENT	
<b>AECOM</b>	<b>Aecobs</b>
Project: Sky Harbor + Partners BIRD HARBOR AIRFIELD	
Contract No.:	60191048/C2/0000/COO/1003
Scale:	1:1,000
Date:	11/2013
Drawn by:	WY
Checked by:	WY
Scale:	1:1,000
Scale:	1:1,000
Scale:	1:1,000





SETTING OUT POINT		
POINT	EASTING	NORTHING
301	817907.202	819152.043
302	817914.251	819062.259
303	817927.233	819045.282
304	817946.052	819117.811
305	817966.052	819057.214
306	817977.233	819052.402
307	817987.051	819045.295
308	817986.137	819031.247
309	817965.975	819097.191
310	817921.449	819125.154
311	817917.172	819086.282
312	817911.649	819052.402
313	817911.154	819081.262
314	817925.242	819031.262
315	817925.242	819031.262
316	817925.242	819031.262



**NOTES:**  
 1. OPERATIONS ARE SUBJECT TO THE LOCAL NOTICE AND (1986).  
 2. OPERATIONS ARE SUBJECT TO THE LOCAL NOTICE AND (1986).  
**LEGEND:**

- WORKS AREA NUMBER:**
- FACTORY 3.1
  - FACTORY 3.2
  - FACTORY 3.3
  - FACTORY 3.4
  - FACTORY 3.5
  - FACTORY 3.6
  - FACTORY 3.7
  - FACTORY 3.8
  - FACTORY 3.9

TRAFFIC SIGN	NO. 13
TRAFFIC SIGN	NO. 13
TRAFFIC SIGN	NO. 13
TRAFFIC SIGN	NO. 13

**WORKS AREA WA3**

**AECOM**  
 Region Sales Manager + Services  
 SALES MANAGER

**Aedbs**  
 60191048/02/000/000/1041

DATE: 10/01/2013  
 DRAWN BY: [Name]  
 CHECKED BY: [Name]