

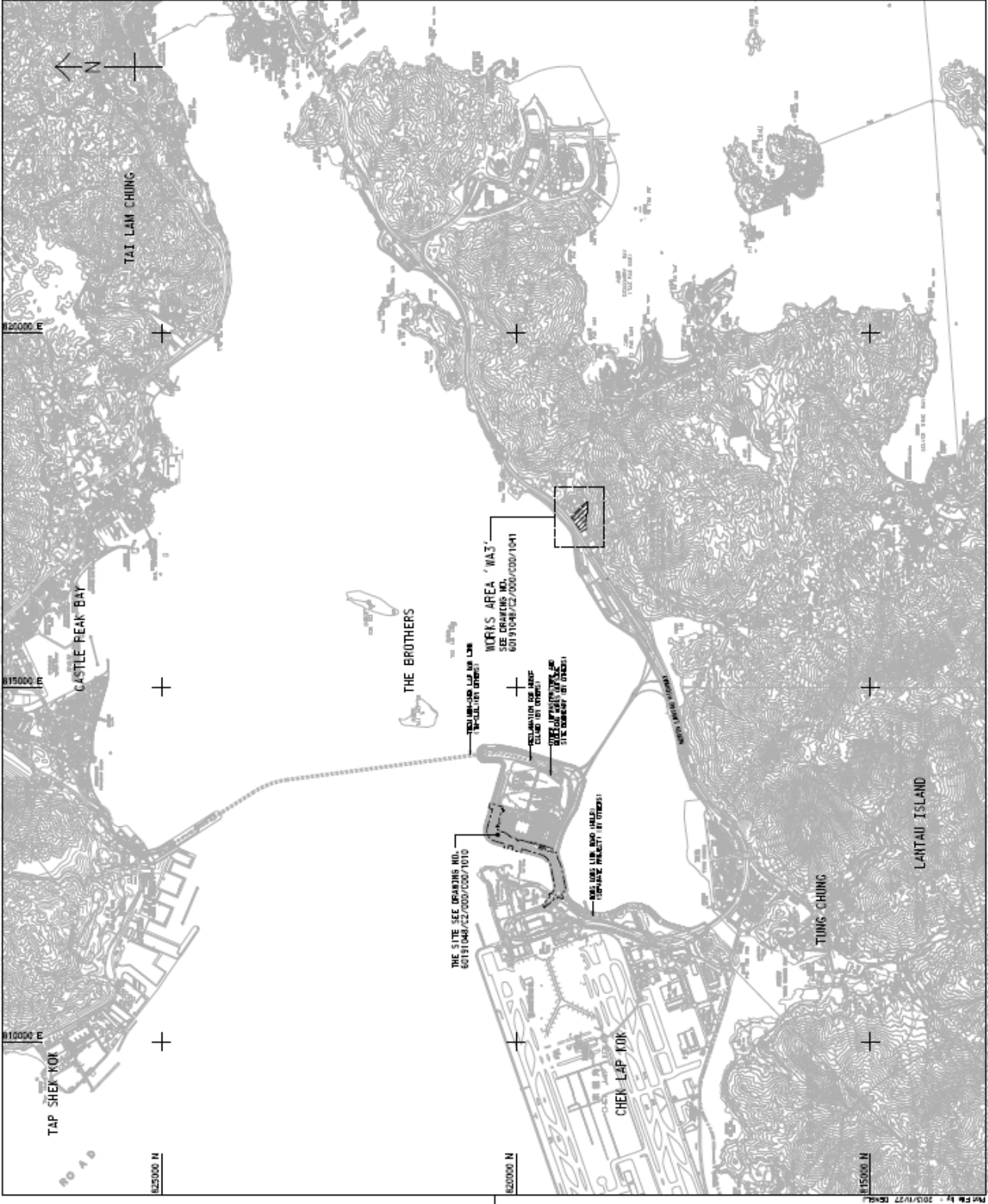


NOTES:

1. THE DRAWING IS SUBJECT TO THE PROVISIONS OF THE CONTROL OF DEVELOPMENT ORDINANCE AND THE CONTROL OF DEVELOPMENT REGULATIONS.
2. THE DRAWING IS FOR INFORMATION ONLY AND DOES NOT CONSTITUTE A CONTRACT.
3. THE DRAWING SHALL BE USED IN CONNECTION WITH THE WORKS DESCRIBED IN THE CONTRACT DOCUMENTS.

LEGEND:

- SITE BOUNDARY
- WORKS AREA

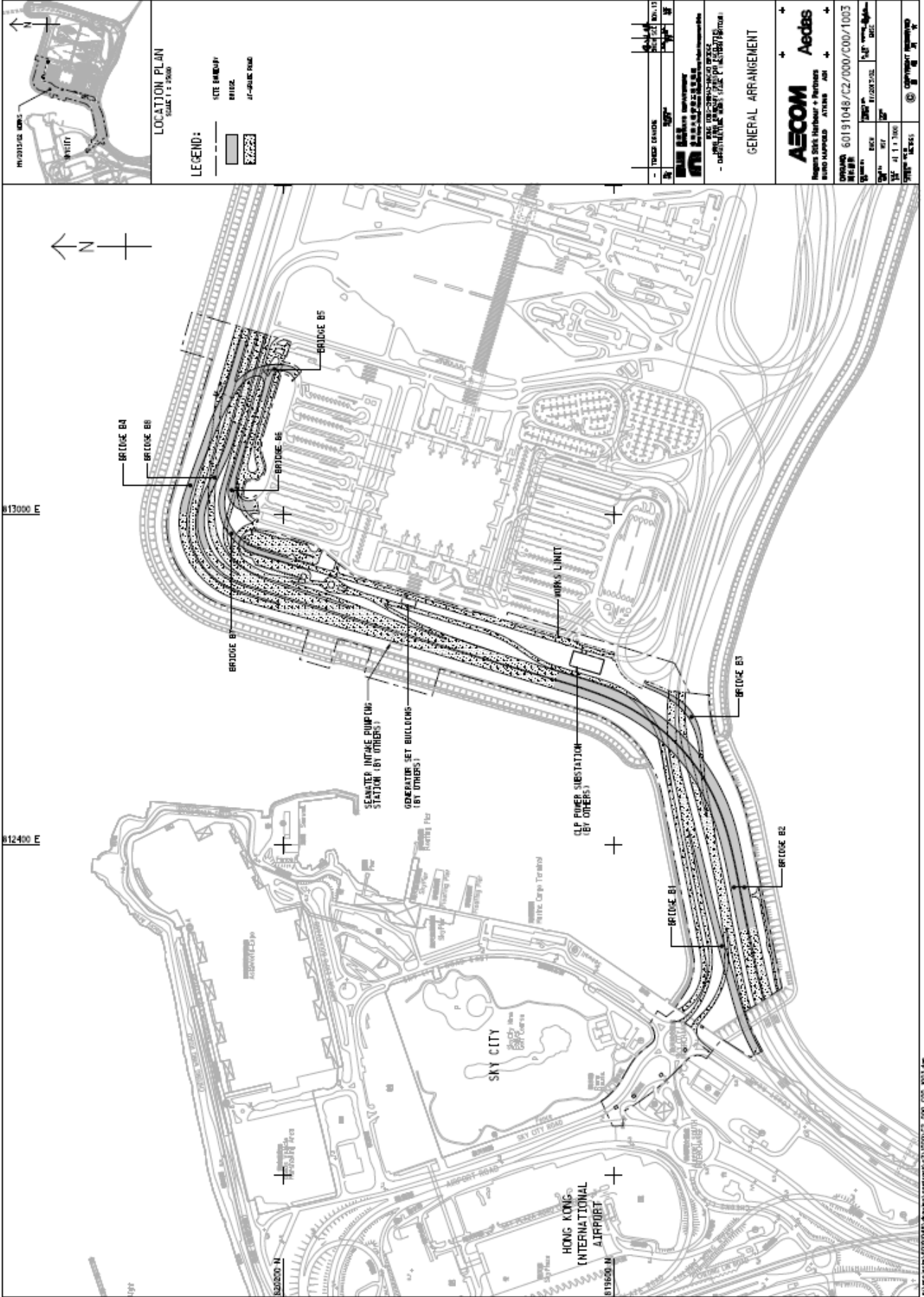


PROJECT NO.	60191040
PROJECT NAME	THE BROTHERS
CLIENT	THE BROTHERS
DATE	11/11/2009
SCALE	1:1000
DRAWN BY	...
CHECKED BY	...
APPROVED BY	...

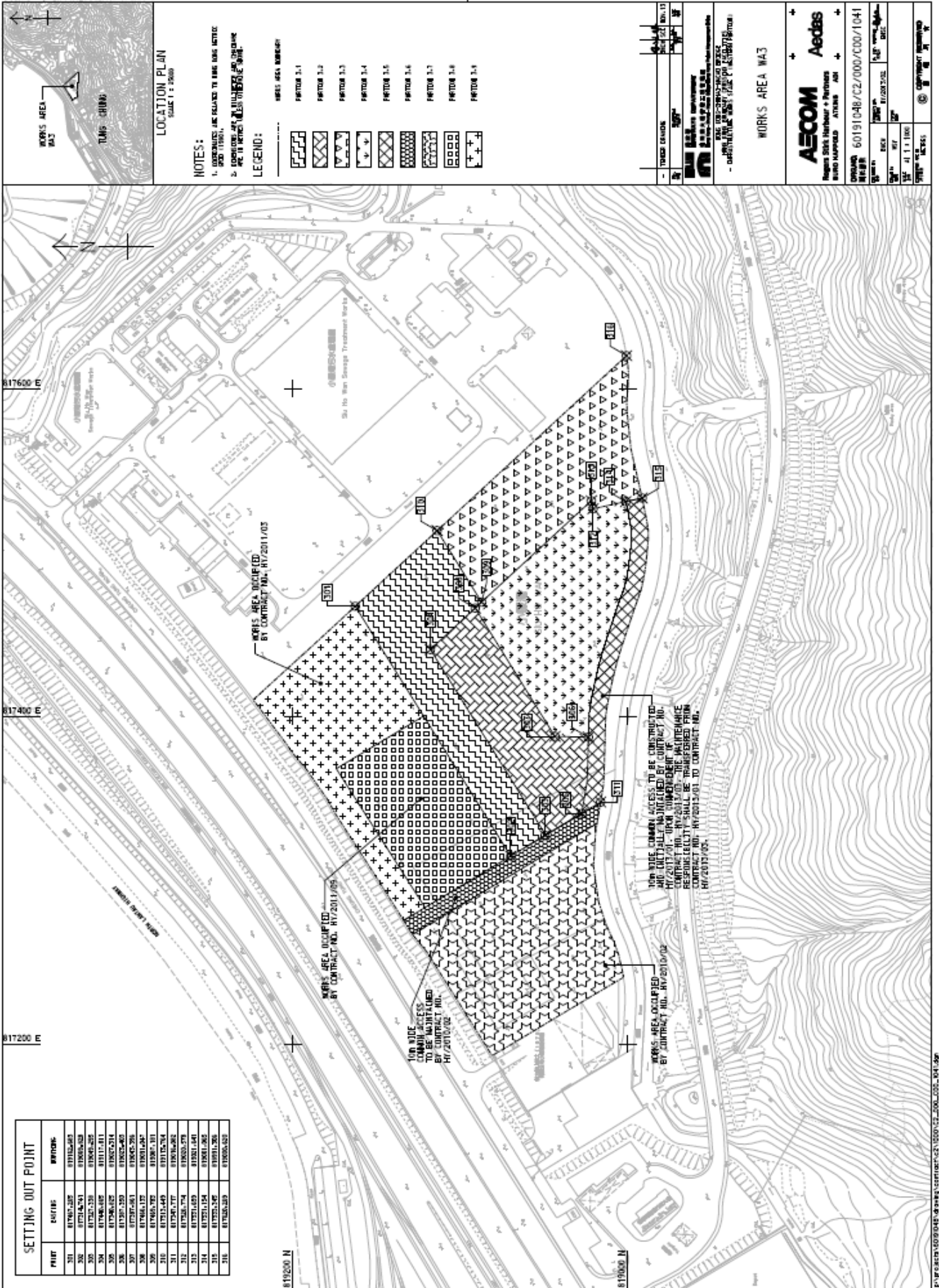
SITE LOCATION PLAN

**AECOM** Aedas  
 Regional Sales & Marketing  
 11/F, 111, Queen's Road East, Hong Kong

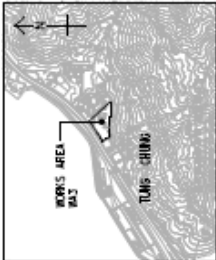
PROJECT NO. 60191040  
 PROJECT NAME THE BROTHERS  
 CLIENT THE BROTHERS  
 DATE 11/11/2009  
 SCALE 1:1000  
 DRAWN BY ...  
 CHECKED BY ...  
 APPROVED BY ...



P:\PROJECTS\4009048-08-2014\110000-25\110000\_C2\_000\_C00\_1003.dwg  
 11/11/2015 10:23:39 AM



SETTING OUT POINT		
POINT	Easting	Northing
301	817601.207	817162.683
302	817316.741	817076.243
303	817320.238	817067.257
304	817346.187	817117.411
305	817346.187	817077.214
306	817357.259	817075.467
307	817377.051	817075.295
308	817361.172	817071.246
309	817371.495	817071.246
310	817351.495	817102.704
311	817350.777	817076.262
312	817356.774	817070.078
313	817351.639	817071.641
314	817351.154	817071.262
315	817352.247	817071.262
316	817350.249	817076.452



**NOTES:**  
1. COORDINATES ARE RELATED TO HONG KONG METRIC GRID 1980.  
2. ALL DIMENSIONS ARE IN METERS UNLESS OTHERWISE SPECIFIED.

- LEGEND:**
- WORKS AREA BOUNDARY
  - PART 3.1
  - PART 3.2
  - PART 3.3
  - PART 3.4
  - PART 3.5
  - PART 3.6
  - PART 3.7
  - PART 3.8
  - PART 3.9

PROJECT NO.	60191048/CZ/000/CD00/1041
CLIENT	ETS-TESTCONSULT LIMITED
DATE	11/1/2013
SCALE	1:5000
PROJECT NAME	WORKS AREA WA3

**AECOM Aedas**  
 香港建築師及工程師  
 HONG KONG ARCHITECTS AND ENGINEERS

60191048/CZ/000/CD00/1041  
 11/1/2013  
 1:5000