

**NOTES:**  
 1. DIMENSIONS ARE RELATED TO HONG KONG METRIC GRID (1984).  
 2. DIMENSIONS ARE IN MILLIMETER AND CHANGE ARE IN METERS UNLESS OTHERWISE SHOWN.  
 3. THIS DRAWING SHALL BE READ IN CONJUNCTION WITH DRAWING NO. 60191048/C2/000/C00/1041.

**LEGEND:**



DATE	DESCRIPTION
14/03/13	ISSUED FOR TENDER DRAWING
14/03/13	ISSUED FOR BACK SHEET INDEX
14/03/13	ISSUED FOR FINAL DRAWING
14/03/13	ISSUED FOR WORKS DRAWING

**ROADS AND HIGHWAYS DEPARTMENT**  
 道路及高速公路處  
 HONG KONG


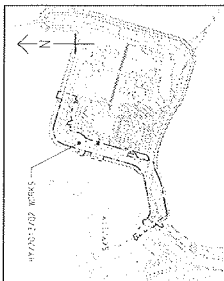
**PROJECT**  
 HONG KONG LINK ROAD (SEPARATE PROJECT - THE BROTHERS)  
 香港青洲橋樑路 (獨立項目 - 雙兄弟)

**SITE LOCATION PLAN**

**AECOM**  
 Rogers Strick Harbour + Partners  
 BUREAU HAPPOLO ATKINS ADI

**PROJECT NO.** 60191048/C2/000/C00/1000  
**CLIENT** 運輸局  
**SCALE** 1:10,000

**DATE** 14/03/13  
**ISSUED FOR** TENDER DRAWING  
**SCALE** 1:10,000  
**PROJECT NO.** 60191048/C2/000/C00/1000  
**CLIENT** 運輸局  
**SCALE** 1:10,000  
 © COPYRIGHT RESERVED



DATE		DESCRIPTION
2014	11/13	ISSUE FOR PERMIT
2014	11/13	ISSUE FOR PERMIT
2014	11/13	ISSUE FOR PERMIT

HONG KONG AIRPORT AUTHORITY  
 INFRASTRUCTURE WORKS STAGE 1: EASTERN PERIPHERY

GENERAL ARRANGEMENT

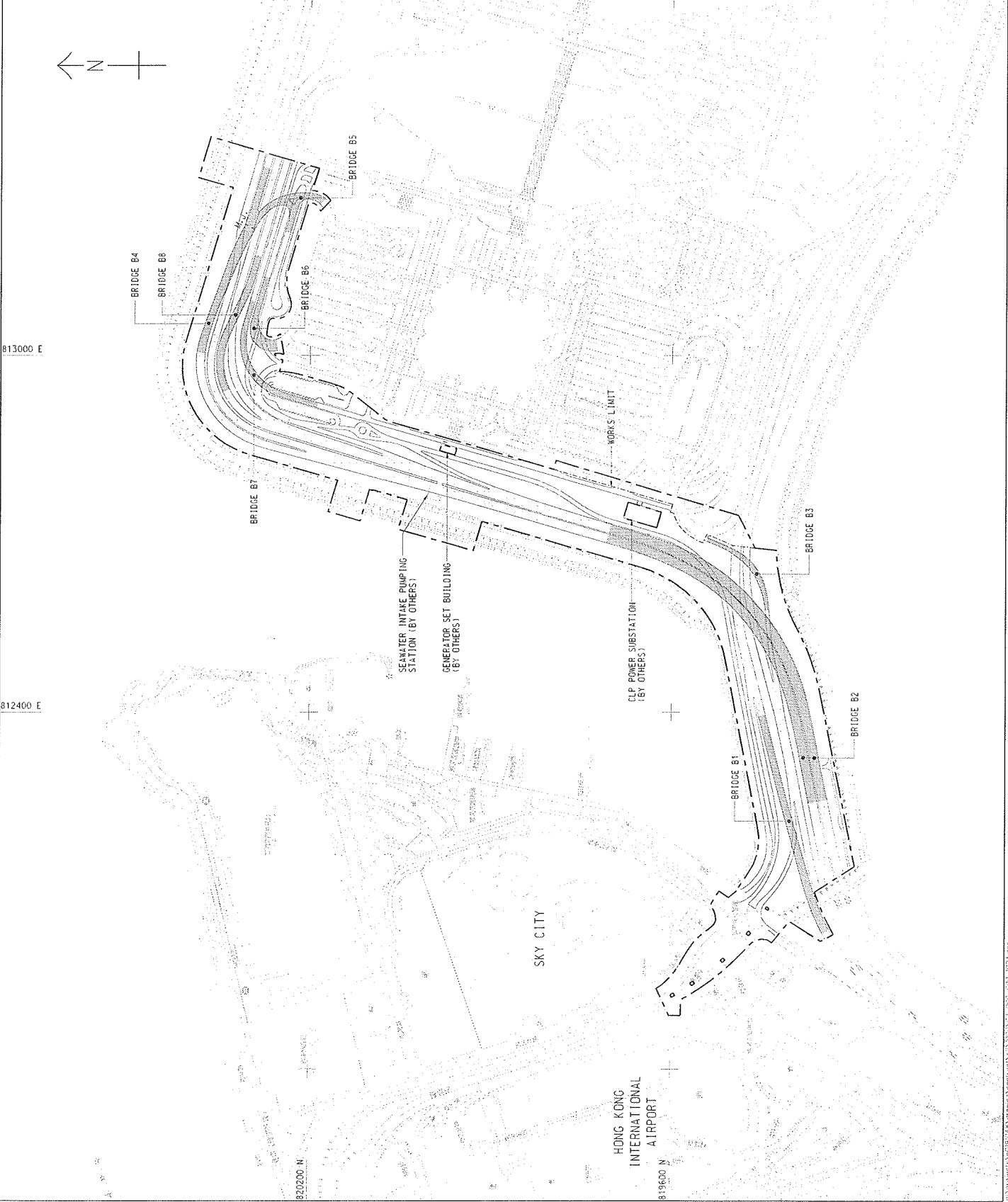
**AECOM** + **Aedas**  
 Rogers Stirk Harbour + Partners  
 BURD HARPOLD ATKINS ADI +

PROJECT NO: 60191048/C2/000/000/1003  
 SHEET NO: 11/01

DATE: 11/13/14  
 DRAWN BY: [Name]  
 CHECKED BY: [Name]

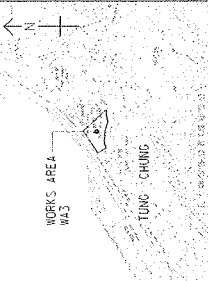
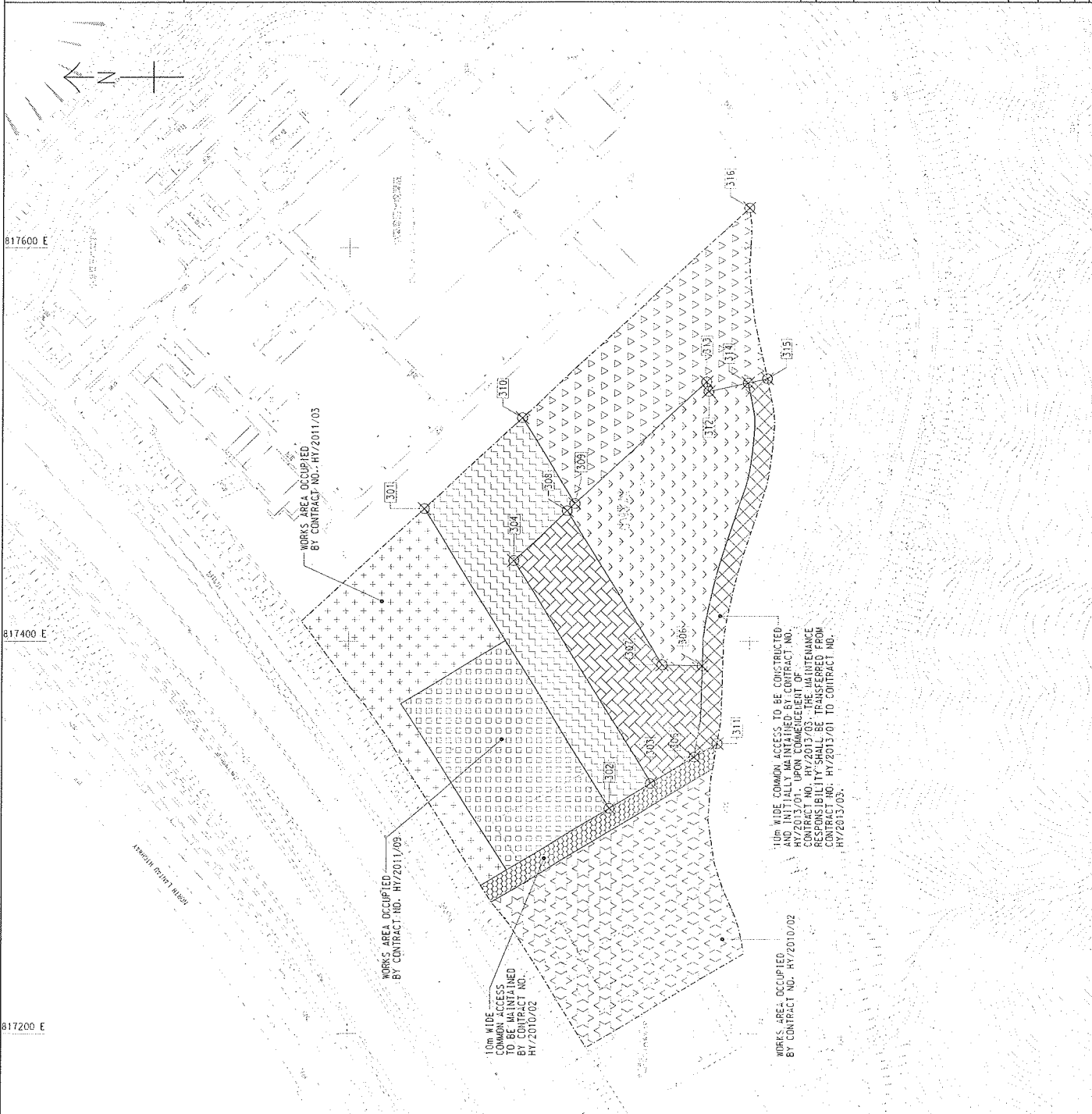
SCALE: 1:25000  
 PROJECT: HONG KONG AIRPORT AUTHORITY  
 INFRASTRUCTURE WORKS STAGE 1: EASTERN PERIPHERY

© COPYRIGHT RESERVED



HONG KONG AIRPORT AUTHORITY INFRASTRUCTURE WORKS STAGE 1: EASTERN PERIPHERY

SETTING OUT POINT	
POINT	COORDINATE
101	817465.745
102	817465.745
103	817465.745
104	817465.745
105	817465.745
106	817465.745
107	817465.745
108	817465.745
109	817465.745
110	817465.745
111	817465.745
112	817465.745
113	817465.745
114	817465.745
115	817465.745
116	817465.745
117	817465.745
118	817465.745
119	817465.745
120	817465.745



**LOCATION PLAN**  
SCALE: 1 : 25000

**NOTES:**  
1. DIMENSIONS ARE RELATED TO WORKING DRAWINGS AND NOT TO THIS PLAN.  
2. DIMENSIONS ARE IN METERS AND SHOWN AS DECIMALS.

**LEGEND:**

- WORKS AREA BOUNDARY
- PORTION A.1
  - PORTION A.2
  - PORTION A.3
  - PORTION A.4
  - PORTION A.5
  - PORTION A.6
  - PORTION A.7
  - PORTION A.8
  - PORTION A.9

10m WIDE COMMON ACCESS TO BE CONSTRUCTED AND INITIALLY MAINTAINED BY CONTRACT NO. HY/2013/01  
10m WIDE COMMON ACCESS TO BE MAINTAINED BY CONTRACT NO. HY/2010/02

WORKS AREA OCCUPIED BY CONTRACT NO. HY/2011/09

WORKS AREA OCCUPIED BY CONTRACT NO. HY/2011/03

WORKS AREA WAZ

**AECOM**  
Rogers Stirk Harbour + Partners  
BURO HAPPOLD  
ATKINS  
ADI

**Aedas**

DRGNO: 60191048/C2/000/C00/1041  
REVISED: 11/03/2013

DATE: 11/03/2013  
SCALE: A1  
SHEET NO. 11 OF 11

© COPYRIGHT RESERVED  
AECOM, ROGERS STIRK HARBOUR + PARTNERS, BURO HAPPOLD, ATKINS, ADI