

CONTRACT NO. HY/2013/04

**Hong Kong-Zhuhai-Macao Bridge Hong Kong Boundary Crossing
Facilities – Infrastructure Works Stage II (Southern Portion)
Dolphin Monthly Monitoring**

1st Monthly Progress Report (October 2018)

*Submitted to Mott MacDonald Hong Kong Limited &
China State Construction Engineering (Hong Kong) Limited*

Submitted by
Samuel K.Y. Hung, Ph.D.,
Hong Kong Cetacean Research Project

10 November 2018

1. Introduction

- 1.1. For the Hong Kong-Zhuhai-Macao Bridge (HZMB) Hong Kong Boundary Crossing Facilities (HKBCF), the construction of the Infrastructure Works Stage II (Southern Portion) requires the contractor (i.e. China State Construction Engineering (Hong Kong) Limited) and the associated environmental team (Mott MacDonald Hong Kong Limited) to implement the Environmental Monitoring and Audit (EM&A) programme.
- 1.2. According to the HKBCF EM&A Manual, monthly line-transect vessel surveys for Chinese White Dolphins should be conducted to cover the Northwest (NWL) and Northeast Lantau (NEL) survey areas, which should be the same as in AFCD annual marine mammal monitoring programme. However, as such construction-phase monitoring surveys have been undertaken by the HKLR03 project in the same areas (i.e. NWL and NEL), a combined monitoring approach is recommended by the Highways Department, that the HKBCF EM&A project should utilize the monitoring data collected by HKLR03 project to avoid any redundancy in monitoring effort.
- 1.3. In October 2018, the Director of Hong Kong Cetacean Research Project (HKCRP), Dr. Samuel Hung, has been appointed by the environmental team as the dolphin specialist for the HKBCF EM&A project. He is responsible for the dolphin monitoring study,

including the collection and collation of dolphin monitoring data from the HKLR03 project to examine any potential impacts of HKBCF constructions works on the dolphins. From the monitoring results, any changes in dolphin occurrence within the study area will be reviewed for possible causes, and appropriate actions and additional mitigation measures will be recommended as necessary.

- 1.4. This report is the first monthly progress report under such HKBCF construction-phase dolphin monitoring programme submitted to the environmental team and the contractor, summarizing the results of the survey findings during the month of October 2018 by utilizing the survey data collected from the HKLR03 project.

2. Monitoring Methodology

2.1. Vessel-based Line-transect Survey

- 2.1.1. According to the requirement of the updated EM&A manual, the dolphin monitoring programme should cover all transect lines in NEL and NWL survey areas (see Figure 1) twice per month throughout the entire construction period. The co-ordinates of all transect lines are shown in Table 1.

Table 1 Co-ordinates of transect lines

Line No.		Easting	Northing		Line No.	Easting	Northing	
1	Start Point	804671	815456		13	Start Point	816506	819480
1	End Point	804671	831404		13	End Point	816506	824859
2	Start Point	805476	820800		14	Start Point	817537	820220
2	End Point	805476	826654		14	End Point	817537	824613
3	Start Point	806464	821150		15	Start Point	818568	820735
3	End Point	806464	822911		15	End Point	818568	824433
4	Start Point	807518	821500		16	Start Point	819532	821420
4	End Point	807518	829230		16	End Point	819532	824209
5	Start Point	808504	821850		17	Start Point	820451	822125
5	End Point	808504	828602		17	End Point	820451	823671
6	Start Point	809490	822150		18	Start Point	821504	822371

6	End Point	809490	825352		18	End Point	821504	823761
7	Start Point	810499	822000		19	Start Point	822513	823268
7	End Point	810499	824613		19	End Point	822513	824321
8	Start Point	811508	821123		20	Start Point	823477	823402
8	End Point	811508	824254		20	End Point	823477	824613
9	Start Point	812516	821303		21	Start Point	805476	827081
9	End Point	812516	824254		21	End Point	805476	830562
10	Start Point	813525	821176		22	Start Point	806464	824033
10	End Point	813525	824657		22	End Point	806464	829598
11	Start Point	814556	818853		23	Start Point	814559	821739
11	End Point	814556	820992		23	End Point	814559	824768
12	Start Point	815542	818807		24	Start Point	805476	815900
12	End Point	815542	824882		24	End Point	805476	819100

- 2.1.2. The HKLR03 survey team used standard line-transect methods (Buckland et al. 2001) to conduct the systematic vessel surveys, and followed the same technique of data collection that has been adopted over the last 20 years of marine mammal monitoring surveys in Hong Kong developed by HKCRP (see Hung 2017, 2018). For each monitoring vessel survey, a 15-m inboard vessel with an open upper deck (about 4.5 m above water surface) was used to make observations from the flying bridge area.
- 2.1.3. Two experienced observers (a data recorder and a primary observer) made up the on-effort survey team, and the survey vessel transited different transect lines at a constant speed of 13-15 km per hour. The data recorder searched with unaided eyes and filled out the datasheets, while the primary observer searched for dolphins and porpoises continuously through 7 x 50 *Fujinon* marine binoculars. Both observers searched the sea ahead of the vessel, between 270° and 90° (in relation to the bow, which is defined as 0°). One to two additional experienced observers were available on the boat to work in shift (i.e. rotate every 30 minutes) in order to minimize fatigue of the survey team members. All observers were experienced in small cetacean survey techniques and identifying local cetacean species.
- 2.1.4. During on-effort survey periods, the survey team recorded effort data including time, position (latitude and longitude), weather conditions (Beaufort sea state and visibility),

and distance traveled in each series (a continuous period of search effort) with the assistance of a handheld GPS (*Garmin eTrex Legend*).

- 2.1.5. Data including time, position and vessel speed were also automatically and continuously logged by handheld GPS throughout the entire survey for subsequent review.
- 2.1.6. When dolphins were sighted, the survey team would end the survey effort, and immediately record the initial sighting distance and angle of the dolphin group from the survey vessel, as well as the sighting time and position. Then the research vessel was diverted from its course to approach the animals for species identification, group size estimation, assessment of group composition, and behavioural observations. The perpendicular distance (PSD) of the dolphin group to the transect line was later calculated from the initial sighting distance and angle.
- 2.1.7. Survey effort being conducted along the parallel transect lines that were perpendicular to the coastlines (as indicated in Figure 1) was labeled as “primary” survey effort, while the survey effort conducted along the connecting lines between parallel lines was labeled as “secondary” survey effort. According to HKCRP long-term dolphin monitoring data, encounter rates of Chinese White Dolphins deduced from effort and sighting data collected along primary and secondary lines were similar in NEL and NWL survey areas. Therefore, both primary and secondary survey effort were presented as on-effort survey effort in this report.
- 2.1.8. Encounter rates of Chinese White Dolphins (number of on-effort sightings per 100 km of survey effort and number of dolphins from all on-effort sightings per 100 km of survey effort) were calculated in NEL and NWL survey areas in relation to the amount of survey effort conducted during each month of monitoring survey. Only data collected under Beaufort 3 or below condition would be used for encounter rate analysis. Dolphin encounter rates were calculated using primary survey effort alone, as well as the combined survey effort from both primary and secondary lines.

2.2. *Photo-identification Work*

- 2.2.1. When a group of Chinese White Dolphins were sighted during the line-transect survey, the HKLR03 survey team would end effort and approach the group slowly from the side and behind to take photographs of them. Every attempt was made to photograph every dolphin in the group, and even photograph both sides of the dolphins, since the colouration and markings on both sides may not be symmetrical.
- 2.2.2. A professional digital camera (*Canon EOS 7D model*), equipped with long telephoto

lenses (100-400 mm zoom), were available on board for researchers to take sharp, close-up photographs of dolphins as they surfaced. The images were shot at the highest available resolution and stored on Compact Flash memory cards for downloading onto a computer.

- 2.2.3. All digital images taken in the field were first examined, and those containing potentially identifiable individuals were sorted out. These photographs would then be examined in greater detail, and were carefully compared to the existing Chinese White Dolphin photo-identification catalogue maintained by HKCRP since 1995.
- 2.2.4. Chinese White Dolphins can be identified by their natural markings, such as nicks, cuts, scars and deformities on their dorsal fin and body, and their unique spotting patterns were also used as secondary identifying features (Jefferson 2000).
- 2.2.5. All photographs of each individual were then compiled and arranged in chronological order, with data including the date and location first identified (initial sighting), re-sightings, associated dolphins, distinctive features, and age classes entered into a computer database.

3. Monitoring Results

3.1. Vessel-based Line-transect Survey

- 3.1.1. Under the HKLR03 dolphin monitoring programme, two sets of systematic line-transect vessel surveys were conducted on the 4th, 11th, 16th, 18th of October 2018, to cover all transect lines in NWL and NEL survey areas twice during the monitoring month. The survey routes of each survey day are presented in Figure 2-5.
- 3.1.2. From the two sets of HKLR03 surveys conducted in October, 265.60 km of survey effort was collected, with 99.8% of the total survey effort being conducted under favourable weather conditions (i.e. Beaufort Sea State 3 or below with good visibility) (Appendix I).
- 3.1.3. Among the NEL and NWL survey areas, 95.50 km and 170.10 km of survey effort were conducted respectively. Moreover, the total survey effort conducted on primary and secondary lines were 192.70 km and 72.90 km respectively (Appendix I).
- 3.1.4. Two groups of six Chinese White Dolphins were sighted during the two sets of HKLR03 monitoring surveys conducted in October 2018 (Appendix II). Both of these dolphin groups were sighted in NWL, while no dolphin was sighted at all in NEL. Notably, both

dolphin sightings were made during on-effort search, and one of them was made on primary line (Appendix II).

- 3.1.5. Distribution of dolphin sightings made in this monitoring month is shown in Figure 6. The two dolphin groups were sighted just to the west of Lung Kwu Chau, and between Sha Chau and Pillar Point respectively (Figure 6). Notably, these sightings were made far away from the HKBCF reclamation site, as well as the HKLR03 reclamation site and TMCLKL/HKLR09 alignments (Figure 6).
- 3.1.6. From the HKLR03 surveys conducted in October 2018, the encounter rates of Chinese White Dolphins deduced from the survey effort and on-effort sighting data made under favourable conditions (Beaufort 3 or below) are shown in Tables 2 & 3.

Table 2. Dolphin encounter rates deduced from the two sets of HKLR03 surveys (two surveys in each set) conducted in October 2018 in Northeast (NEL) and Northwest Lantau (NWL)

		Encounter rate (STG) (no. of on-effort dolphin sightings per 100 km of survey effort)		Encounter rate (ANI) (no. of dolphins from all on-effort sightings per 100 km of survey effort)	
		Primary Lines Only		Primary Lines Only	
NEL	Set 1: October 4 th / 11 th	0.0		0.0	
	Set 2: October 16 th / 18 th	0.0		0.0	
NWL	Set 1: October 4 th / 11 th	0.0		0.0	
	Set 2: October 16 th / 18 th	1.6		3.3	

Table 3. Overall dolphin encounter rates (sightings per 100 km of survey effort) from the two sets of HKLR03 surveys conducted in October 2018 on primary lines only as well as both primary lines and secondary lines in Northeast (NEL) and Northwest Lantau (NWL)

	Encounter rate (STG) (no. of on-effort dolphin sightings per 100 km of survey effort)		Encounter rate (ANI) (no. of dolphins from all on-effort sightings per 100 km of survey effort)	
	Primary Lines Only	Both Primary and Secondary Lines	Primary Lines Only	Both Primary and Secondary Lines
Northeast Lantau	0.0	0.0	0.0	0.0
Northwest Lantau	0.8	1.2	1.7	3.5

- 3.1.7. The average dolphin group size recorded during the October's surveys was just 3.0 individuals per group, as there were only two small groups of four and two dolphins being

sighted respectively (Appendix II).

3.2. *Photo-identification Work*

- 3.2.1. During the two sets of HKLR03 surveys conducted in October 2018, five known individual dolphins were sighted six times in total (Appendices III and IV). Four of the five known individuals were re-sighted only once, while one individual (NL136) was re-sighted twice.
- 3.2.2. None of these identified individuals was sighted with any young calf during their re-sightings in this monitoring month.

4. Conclusion

- 4.1. During this month of dolphin monitoring, no adverse impact from the construction activities of the HKBCF on Chinese White Dolphins was noticeable from general observations.
- 4.2. Due to monthly variation in dolphin occurrence within the study area, it would be more appropriate to draw conclusion on whether any impacts on dolphins have been detected related to the construction activities of the HKBCF in the quarterly EM&A reports, where comparison on distribution, group size and encounter rates of dolphins between the quarterly impact monitoring period and baseline monitoring period will be made.

5. References

- Buckland, S. T., Anderson, D. R., Burnham, K. P., Laake, J. L., Borchers, D. L., and Thomas, L. 2001. Introduction to distance sampling: estimating abundance of biological populations. Oxford University Press, London.
- Hung, S. K. 2017. Monitoring of Marine Mammals in Hong Kong waters: final report (2016-17). An unpublished report submitted to the Agriculture, Fisheries and Conservation Department, 162 pp.
- Hung, S. K. 2018. Monitoring of Marine Mammals in Hong Kong waters: final report (2017-18). An unpublished report submitted to the Agriculture, Fisheries and Conservation Department, 163 pp.

Jefferson, T. A. 2000. Population biology of the Indo-Pacific hump-backed dolphin in Hong Kong waters. *Wildlife Monographs* 144:1-65.

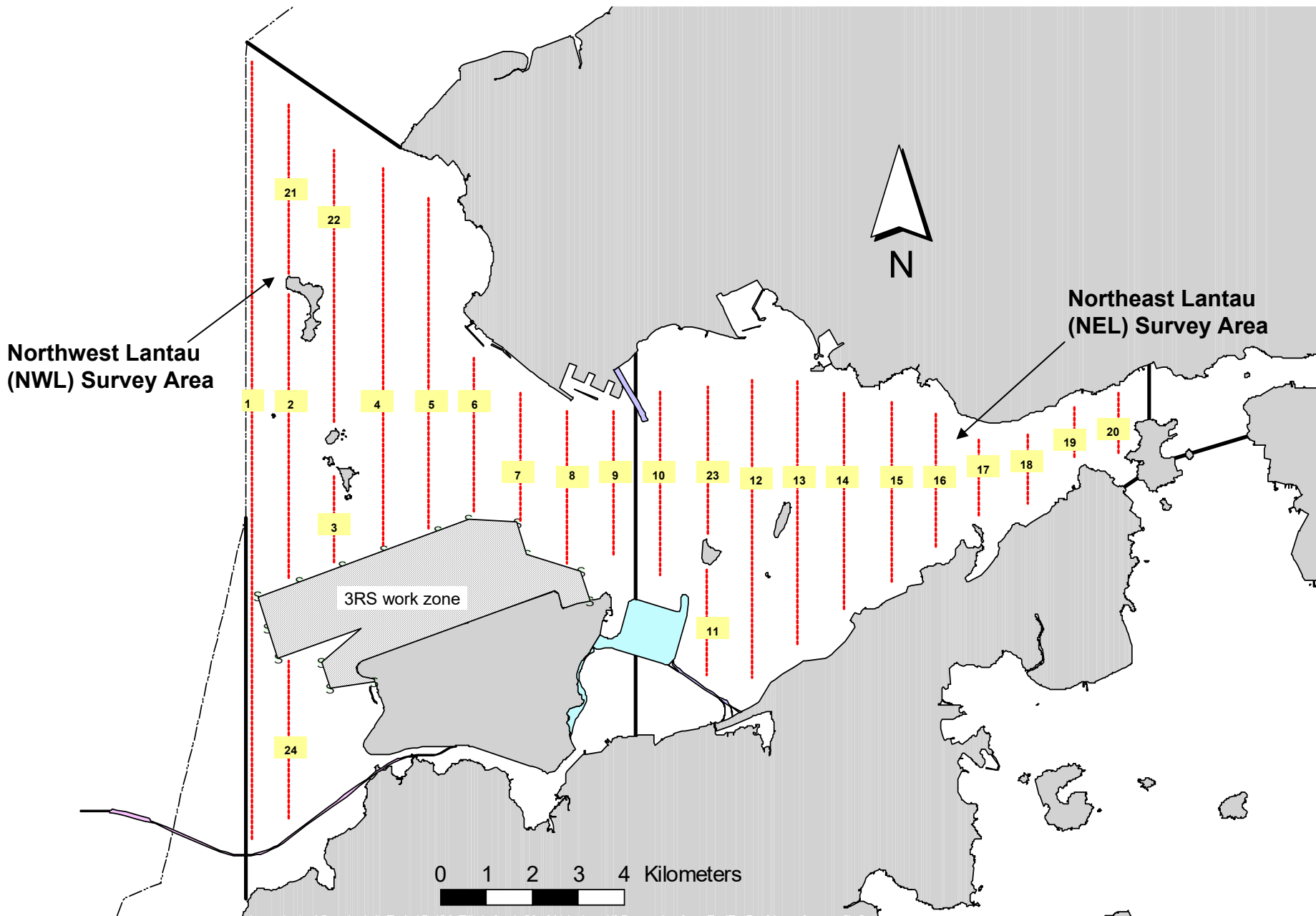


Figure 1. Transect Line Layout in Northwest and Northeast Lantau Survey Areas

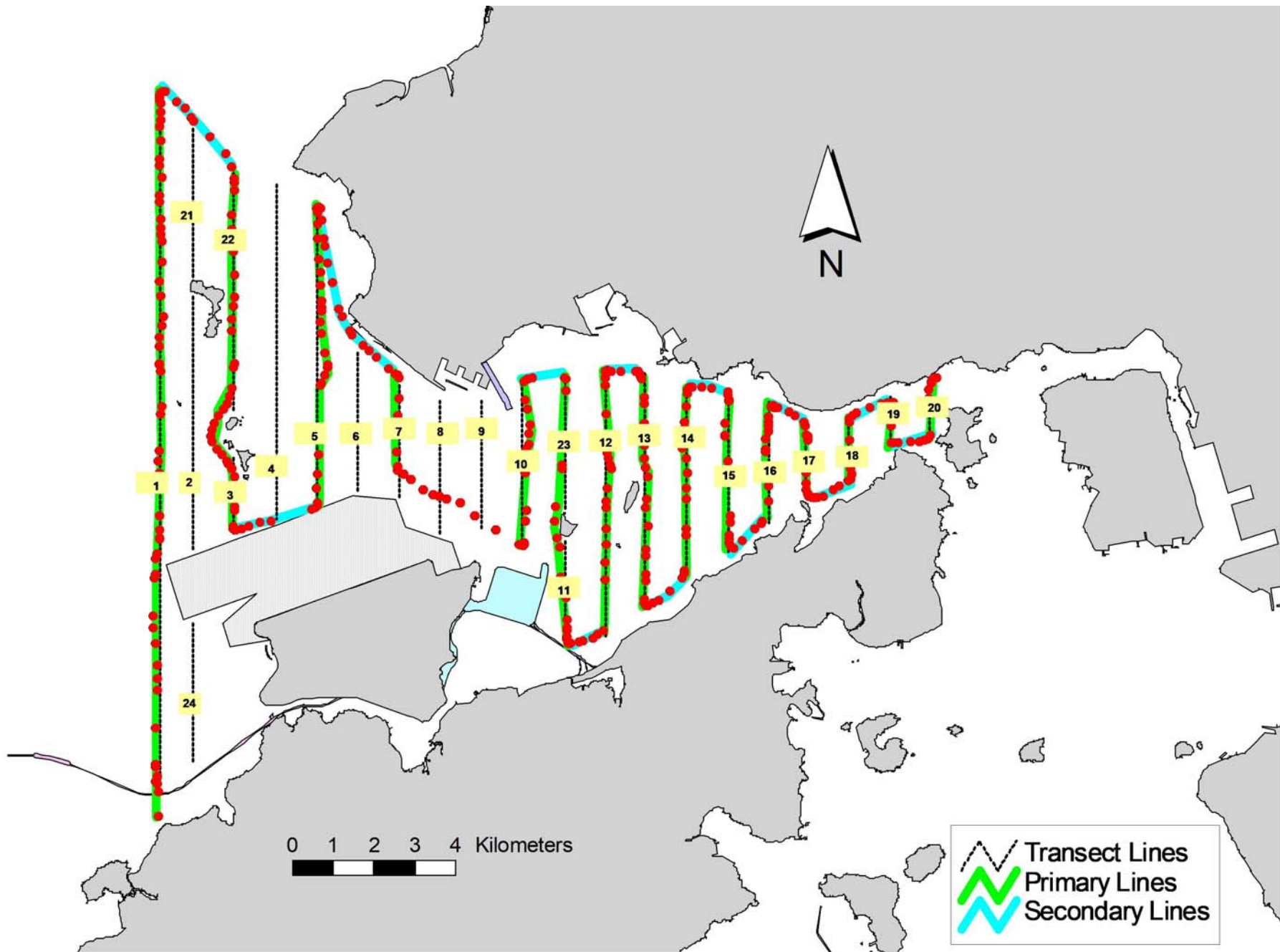


Figure 2. Survey Route on October 4th, 2018 (from HKLR03 project)

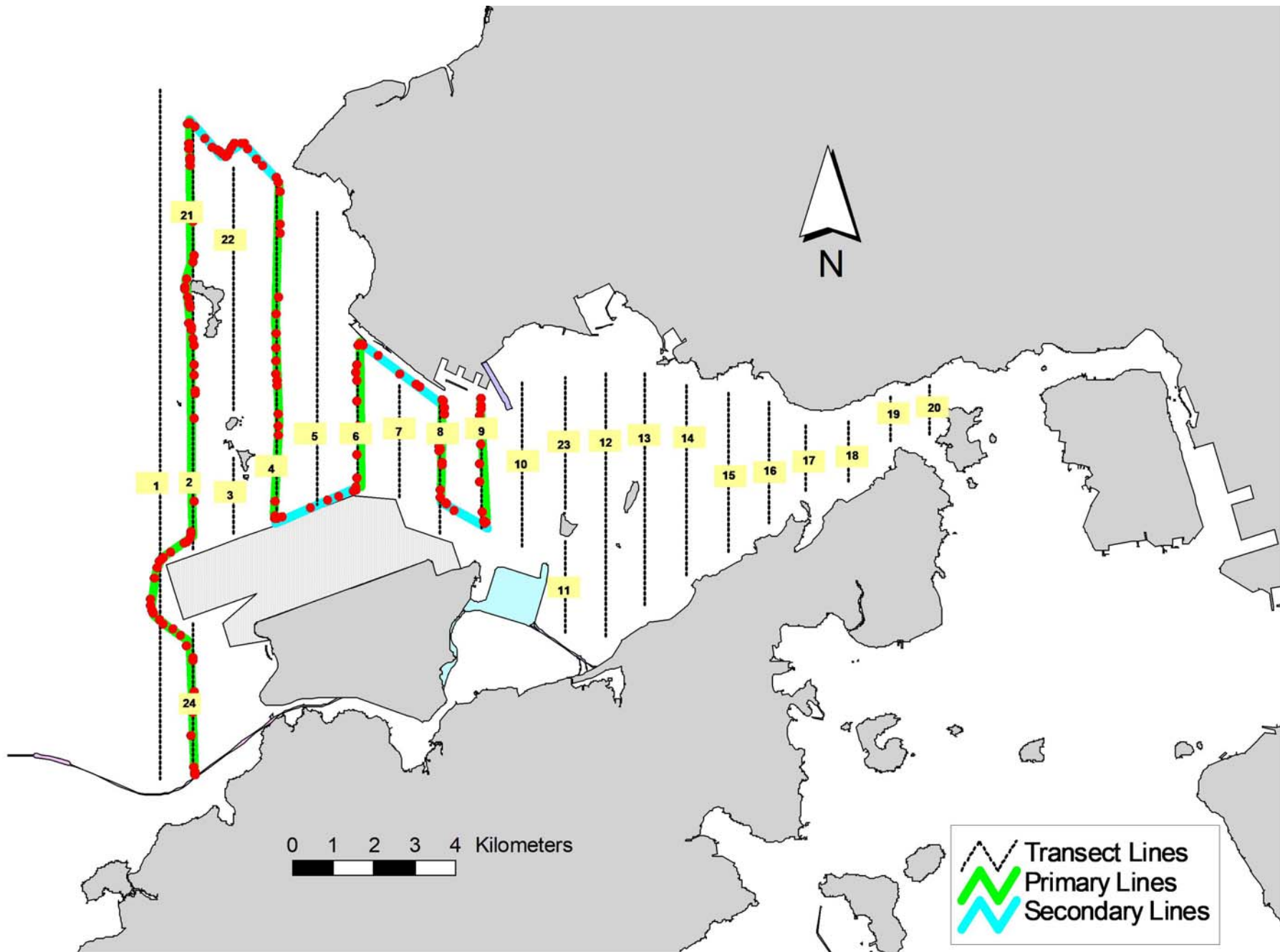


Figure 3. Survey Route on October 11th, 2018 (from HKLR03 project)

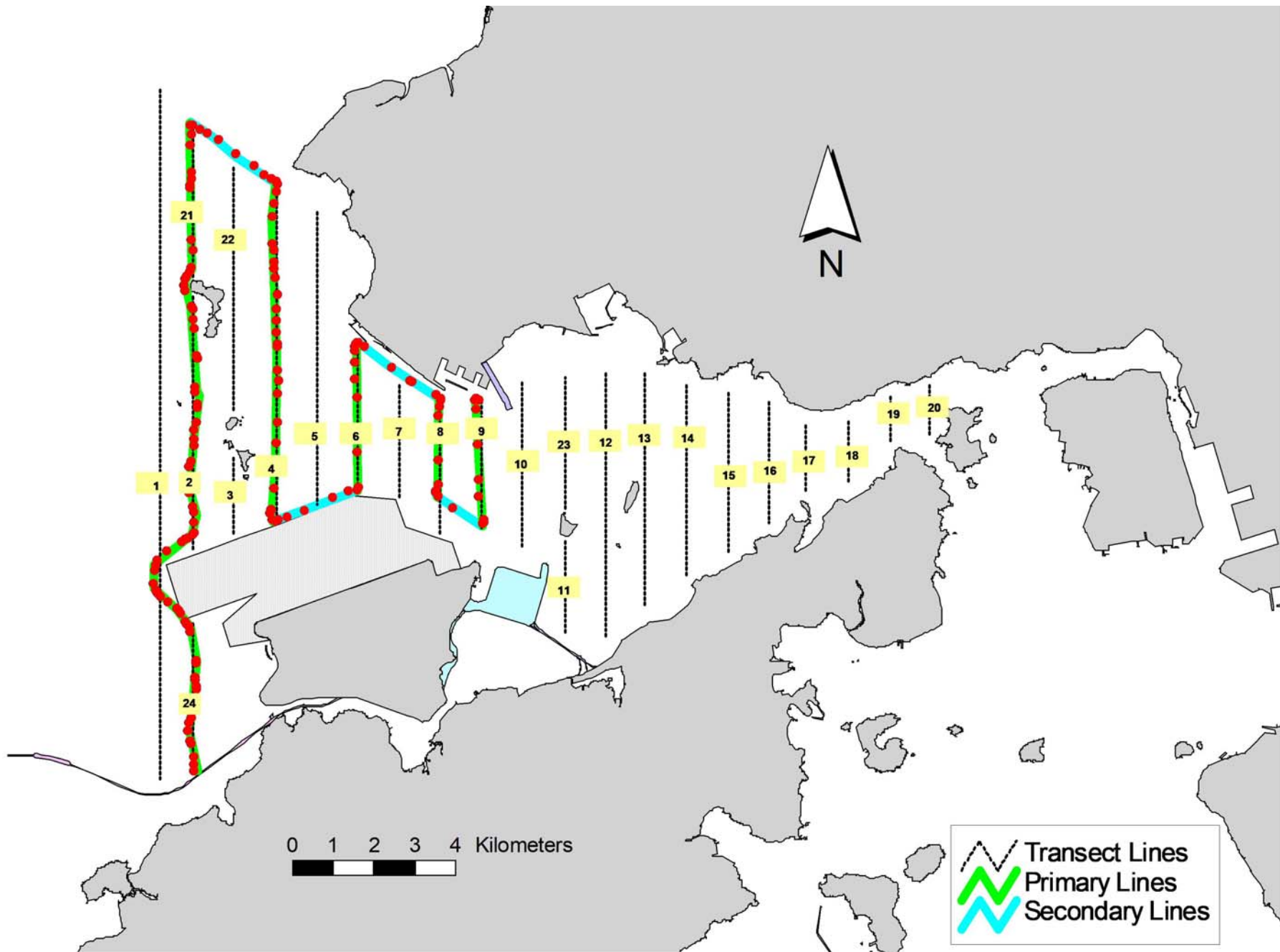


Figure 4. Survey Route on October 16th, 2018 (from HKLR03 project)

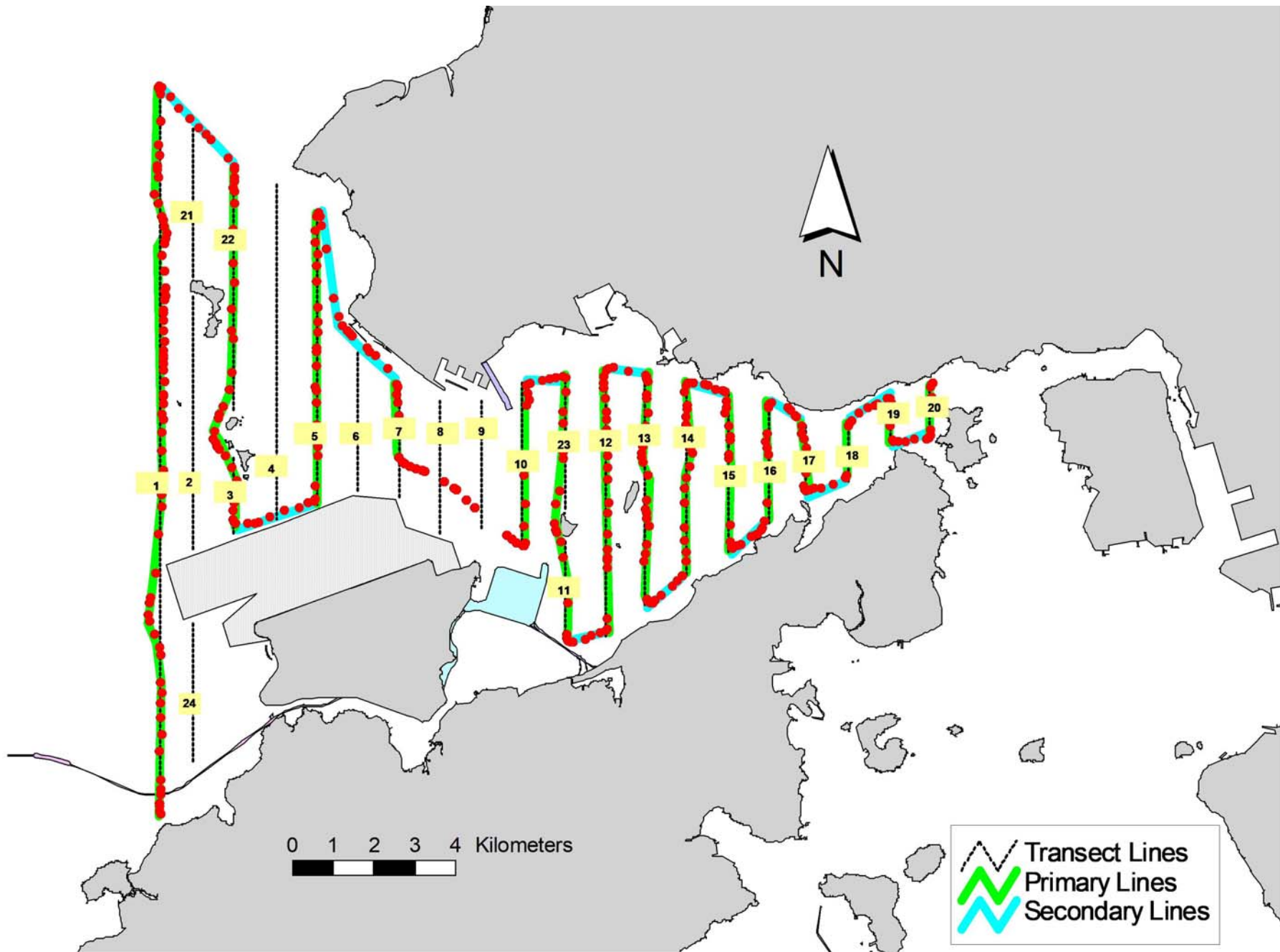


Figure 5. Survey Route on October 18th, 2018 (from HKLR03 project)

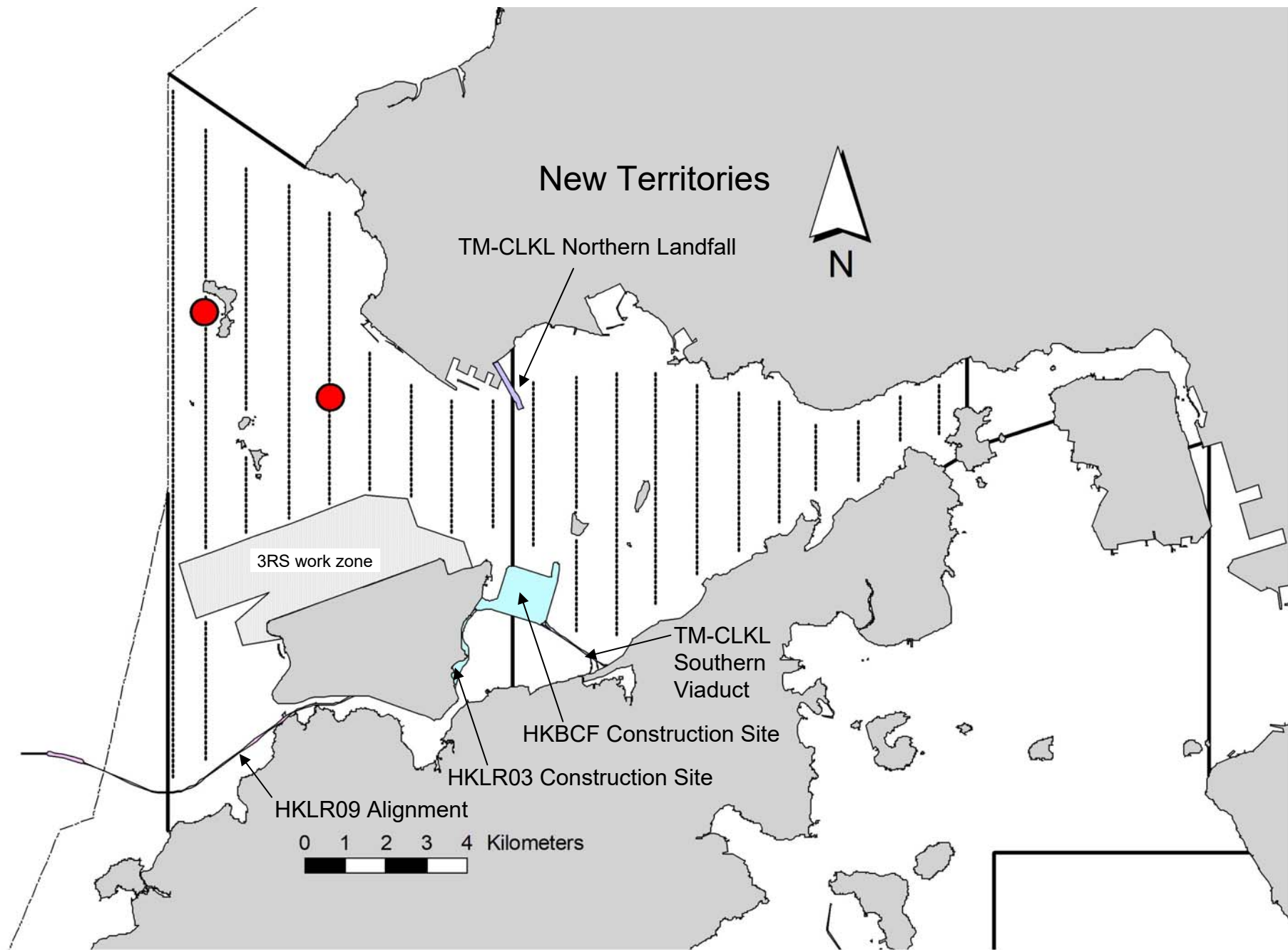


Figure 6. Distribution of Chinese White Dolphin Sightings during October 2018 HKLR03 Monitoring Surveys

Appendix I. HKLR03 Survey Effort Database (October 2018)

(Abbreviations: BEAU = Beaufort Sea State; P = Primary Line Effort; S = Secondary Line Effort)

DATE	AREA	BEAU	EFFORT	SEASON	VESSEL	TYPE	P/S
4-Oct-18	NW LANTAU	2	19.20	AUTUMN	STANDARD36826	HKLR	P
4-Oct-18	NW LANTAU	3	12.68	AUTUMN	STANDARD36826	HKLR	P
4-Oct-18	NW LANTAU	4	0.62	AUTUMN	STANDARD36826	HKLR	P
4-Oct-18	NW LANTAU	2	6.10	AUTUMN	STANDARD36826	HKLR	S
4-Oct-18	NW LANTAU	3	5.60	AUTUMN	STANDARD36826	HKLR	S
4-Oct-18	NE LANTAU	2	19.33	AUTUMN	STANDARD36826	HKLR	P
4-Oct-18	NE LANTAU	3	15.44	AUTUMN	STANDARD36826	HKLR	P
4-Oct-18	NE LANTAU	2	8.06	AUTUMN	STANDARD36826	HKLR	S
4-Oct-18	NE LANTAU	3	5.07	AUTUMN	STANDARD36826	HKLR	S
11-Oct-18	NW LANTAU	2	15.31	AUTUMN	STANDARD36826	HKLR	P
11-Oct-18	NW LANTAU	3	12.41	AUTUMN	STANDARD36826	HKLR	P
11-Oct-18	NW LANTAU	2	4.07	AUTUMN	STANDARD36826	HKLR	S
11-Oct-18	NW LANTAU	3	9.41	AUTUMN	STANDARD36826	HKLR	S
16-Oct-18	NW LANTAU	2	23.58	AUTUMN	STANDARD36826	HKLR	P
16-Oct-18	NW LANTAU	3	5.15	AUTUMN	STANDARD36826	HKLR	P
16-Oct-18	NW LANTAU	2	10.36	AUTUMN	STANDARD36826	HKLR	S
16-Oct-18	NW LANTAU	3	2.11	AUTUMN	STANDARD36826	HKLR	S
18-Oct-18	NW LANTAU	2	32.45	AUTUMN	STANDARD36826	HKLR	P
18-Oct-18	NW LANTAU	2	11.05	AUTUMN	STANDARD36826	HKLR	S
18-Oct-18	NE LANTAU	2	34.26	AUTUMN	STANDARD36826	HKLR	P
18-Oct-18	NE LANTAU	3	2.27	AUTUMN	STANDARD36826	HKLR	P
18-Oct-18	NE LANTAU	2	11.07	AUTUMN	STANDARD36826	HKLR	S

Appendix II. HKLR03 Chinese White Dolphin Sighting Database (October 2018)

(Abbreviations: STG# = Sighting Number; HRD SZ = Dolphin Herd Size; BEAU = Beaufort Sea State; PSD = Perpendicular Distance; BOAT ASSOC. = Fishing Boat Association; P/S: Sighting Made on Primary/Secondary Line)

DATE	STG #	TIME	HRD SZ	AREA	BEAU	PSD	EFFORT	TYPE	NORTHING	EASTING	SEASON	BOAT ASSOC.	P/S
11-Oct-18	1	1222	4	NW LANTAU	3	362	ON	HKLR	826265	805415	AUTUMN	NONE	S
18-Oct-18	1	1232	2	NW LANTAU	2	145	ON	HKLR	824310	808501	AUTUMN	NONE	P

Appendix III. Individual dolphins identified during HKLR03 monitoring surveys in October 2018

ID#	DATE	STG#	AREA
NL136	11/10/18	1	NW LANTAU
	18/10/18	1	NW LANTAU
NL182	11/10/18	1	NW LANTAU
NL261	11/10/18	1	NW LANTAU
NL272	11/10/18	1	NW LANTAU
NL328	18/10/18	1	NW LANTAU



Appendix IV. Photographs of Identified Individual Dolphins in October 2018 (HKLR03)