

Annex I. HKLR03 Survey Effort Database (October 2012)

(Abbreviations: BEAU = Beaufort Sea State; P = Primary Line Effort; S = Secondary Line Effort)

DATE	AREA	BEAU	EFFORT	SEASON	VESSEL	TYPE	P/S
17-Oct-12	NE LANTAU	2	9.0	AUTUMN	STANDARD31516	HKLR	P
17-Oct-12	NE LANTAU	3	8.7	AUTUMN	STANDARD31516	HKLR	P
17-Oct-12	NE LANTAU	2	8.0	AUTUMN	STANDARD31516	HKLR	S
17-Oct-12	NE LANTAU	3	2.2	AUTUMN	STANDARD31516	HKLR	S
17-Oct-12	NW LANTAU	2	11.9	AUTUMN	STANDARD31516	HKLR	P
17-Oct-12	NW LANTAU	3	8.9	AUTUMN	STANDARD31516	HKLR	P
17-Oct-12	NW LANTAU	4	20.2	AUTUMN	STANDARD31516	HKLR	P
17-Oct-12	NW LANTAU	2	3.6	AUTUMN	STANDARD31516	HKLR	S
17-Oct-12	NW LANTAU	3	7.2	AUTUMN	STANDARD31516	HKLR	S
17-Oct-12	NW LANTAU	4	2.3	AUTUMN	STANDARD31516	HKLR	S
18-Oct-12	NW LANTAU	1	3.0	AUTUMN	STANDARD31516	HKLR	P
18-Oct-12	NW LANTAU	2	21.3	AUTUMN	STANDARD31516	HKLR	P
18-Oct-12	NW LANTAU	3	7.5	AUTUMN	STANDARD31516	HKLR	P
18-Oct-12	NW LANTAU	1	0.5	AUTUMN	STANDARD31516	HKLR	S
18-Oct-12	NW LANTAU	2	5.8	AUTUMN	STANDARD31516	HKLR	S
18-Oct-12	NE LANTAU	2	19.8	AUTUMN	STANDARD31516	HKLR	P
18-Oct-12	NE LANTAU	3	0.6	AUTUMN	STANDARD31516	HKLR	P
18-Oct-12	NE LANTAU	2	10.9	AUTUMN	STANDARD31516	HKLR	S
25-Oct-12	NE LANTAU	2	10.5	AUTUMN	STANDARD31516	HKLR	P
25-Oct-12	NE LANTAU	3	7.8	AUTUMN	STANDARD31516	HKLR	P
25-Oct-12	NE LANTAU	2	10.4	AUTUMN	STANDARD31516	HKLR	S
25-Oct-12	NW LANTAU	2	31.7	AUTUMN	STANDARD31516	HKLR	P
25-Oct-12	NW LANTAU	2	7.5	AUTUMN	STANDARD31516	HKLR	S
26-Oct-12	NW LANTAU	2	20.5	AUTUMN	STANDARD31516	HKLR	P
26-Oct-12	NW LANTAU	2	6.7	AUTUMN	STANDARD31516	HKLR	S
26-Oct-12	NW LANTAU	3	1.4	AUTUMN	STANDARD31516	HKLR	S
26-Oct-12	NE LANTAU	1	0.8	AUTUMN	STANDARD31516	HKLR	P
26-Oct-12	NE LANTAU	2	18.2	AUTUMN	STANDARD31516	HKLR	P
26-Oct-12	NE LANTAU	1	2.6	AUTUMN	STANDARD31516	HKLR	S
26-Oct-12	NE LANTAU	2	6.0	AUTUMN	STANDARD31516	HKLR	S
29-Oct-12	NW LANTAU	3	16.7	AUTUMN	STANDARD31516	HKLR	P
29-Oct-12	NW LANTAU	4	7.5	AUTUMN	STANDARD31516	HKLR	P
29-Oct-12	NW LANTAU	3	6.5	AUTUMN	STANDARD31516	HKLR	S

Annex II. HKLR03 Chinese White Dolphin Sighting Database (October 2012)

(Abbreviations: STG# = Sighting Number; HRD SZ = Dolphin Herd Size; BEAU = Beaufort Sea State; PSD = Perpendicular Distance; BOAT ASSOC. = Fishing Boat Association; P/S: Sighting Made on Primary/Secondary Lines)

DATE	STG #	TIME	HRD SZ	AREA	BEAU	PSD	EFFORT	TYPE	NORTHING	EASTING	SEASON	BOAT ASSOC.	P/S
17-Oct-12	1	15:08	4	NW LANTAU	3	82	ON	HKLR	828378	806490	AUTUMN	NONE	P
17-Oct-12	2	15:28	2	NW LANTAU	3	120	ON	HKLR	830417	805763	AUTUMN	NONE	S
18-Oct-12	1	10:00	1	NW LANTAU	2	ND	OFF	HKLR	817147	807571	AUTUMN	NONE	
18-Oct-12	2	11:26	6	NW LANTAU	2	156	ON	HKLR	829750	806925	AUTUMN	NONE	S
18-Oct-12	3	12:05	1	NW LANTAU	2	263	ON	HKLR	824854	807534	AUTUMN	NONE	P
18-Oct-12	4	12:16	4	NW LANTAU	2	588	ON	HKLR	823670	807511	AUTUMN	NONE	P
25-Oct-12	1	10:06	1	NE LANTAU	2	237	ON	HKLR	823483	821510	AUTUMN	NONE	P
25-Oct-12	2	10:40	4	NE LANTAU	2	576	ON	HKLR	821382	819509	AUTUMN	SINGLE	S
25-Oct-12	3	10:53	1	NE LANTAU	2	111	ON	HKLR	821791	819530	AUTUMN	NONE	P
25-Oct-12	4	11:01	1	NE LANTAU	2	99	ON	HKLR	822655	819531	AUTUMN	NONE	P
25-Oct-12	5	12:14	11	NE LANTAU	3	585	ON	HKLR	822261	815534	AUTUMN	SINGLE	P
25-Oct-12	6	12:38	1	NE LANTAU	3	117	ON	HKLR	823202	815545	AUTUMN	NONE	P
25-Oct-12	7	13:24	6	NW LANTAU	2	321	ON	HKLR	822068	811526	AUTUMN	NONE	P
25-Oct-12	8	14:43	3	NW LANTAU	2	277	ON	HKLR	825353	807535	AUTUMN	NONE	P
25-Oct-12	9	14:54	2	NW LANTAU	2	57	ON	HKLR	826715	807548	AUTUMN	NONE	P
26-Oct-12	1	13:31	1	NW LANTAU	2	110	ON	HKLR	827747	806468	AUTUMN	NONE	P
29-Oct-12	1	11:47	2	NW LANTAU	3	74	ON	HKLR	827019	804675	AUTUMN	NONE	P

Annex III. Individual dolphins identified during HKLR03 monitoring surveys in October 2012

ID#	DATE	STG#	AREA
CH34	2012-10-29	1	NW LANTAU
CH98	2012-10-18	2	NW LANTAU
EL01	2012-10-25	1	NE LANTAU
	2012-10-25	4	NE LANTAU
NL11	2012-10-18	2	NW LANTAU
NL18	2012-10-25	2	NE LANTAU
	2012-10-25	5	NE LANTAU
NL24	2012-10-25	5	NE LANTAU
NL33	2012-10-18	4	NW LANTAU
	2012-10-25	5	NE LANTAU
NL93	2012-10-18	4	NW LANTAU
NL118	2012-10-18	2	NW LANTAU
	2012-10-25	9	NW LANTAU
NL179	2012-10-25	5	NE LANTAU
NL191	2012-10-29	1	NW LANTAU
NL202	2012-10-18	3	NW LANTAU
NL226	2012-10-25	5	NE LANTAU
NL244	2012-10-18	2	NW LANTAU
NL246	2012-10-25	5	NE LANTAU
NL261	2012-10-25	5	NE LANTAU
NL262	2012-10-18	2	NW LANTAU
NL290	2012-10-25	9	NW LANTAU
NL295	2012-10-25	2	NE LANTAU
	2012-10-25	5	NE LANTAU
NL296	2012-10-25	2	NE LANTAU
	2012-10-25	5	NE LANTAU
SL35	2012-10-18	1	NW LANTAU

***Photos Identification Records–
Individual Dolphins Identified During HKLR03'
Monitoring Surveys in October 2012***



CH34_20121029_1



CH98_20121018_2



EL01_20121025_1



EL01_20121025_4



NL11_20121018_2



NL118_20121018_2



NL118_20121025_9



NL179_20121025_5



NL18_20121025_2



NL18_20121025_5



NL191_20121029_1




NL202_20121018_3



NL226_20121025_5



NL24_20121025_5



NL244_20121018_2



NL246_20121025_5



NL259_20121018_2



NL261_20121025_5



NL262_20121018_2



NL290_20121025_9



NL295_20121025_2



NL295_20121025_5



NL296_20121025_2



NL296_20121025_5



NL33_20121018_4



NL33_20121025_5



NL93_20121018_4



SL35_20121018_1

Remark:

Photo ID format: ID_DATE_STG

e.g. SL35_20121018_1 means Dolphin SL35 was identified on 18-Oct-212 and the sighting number is 1.

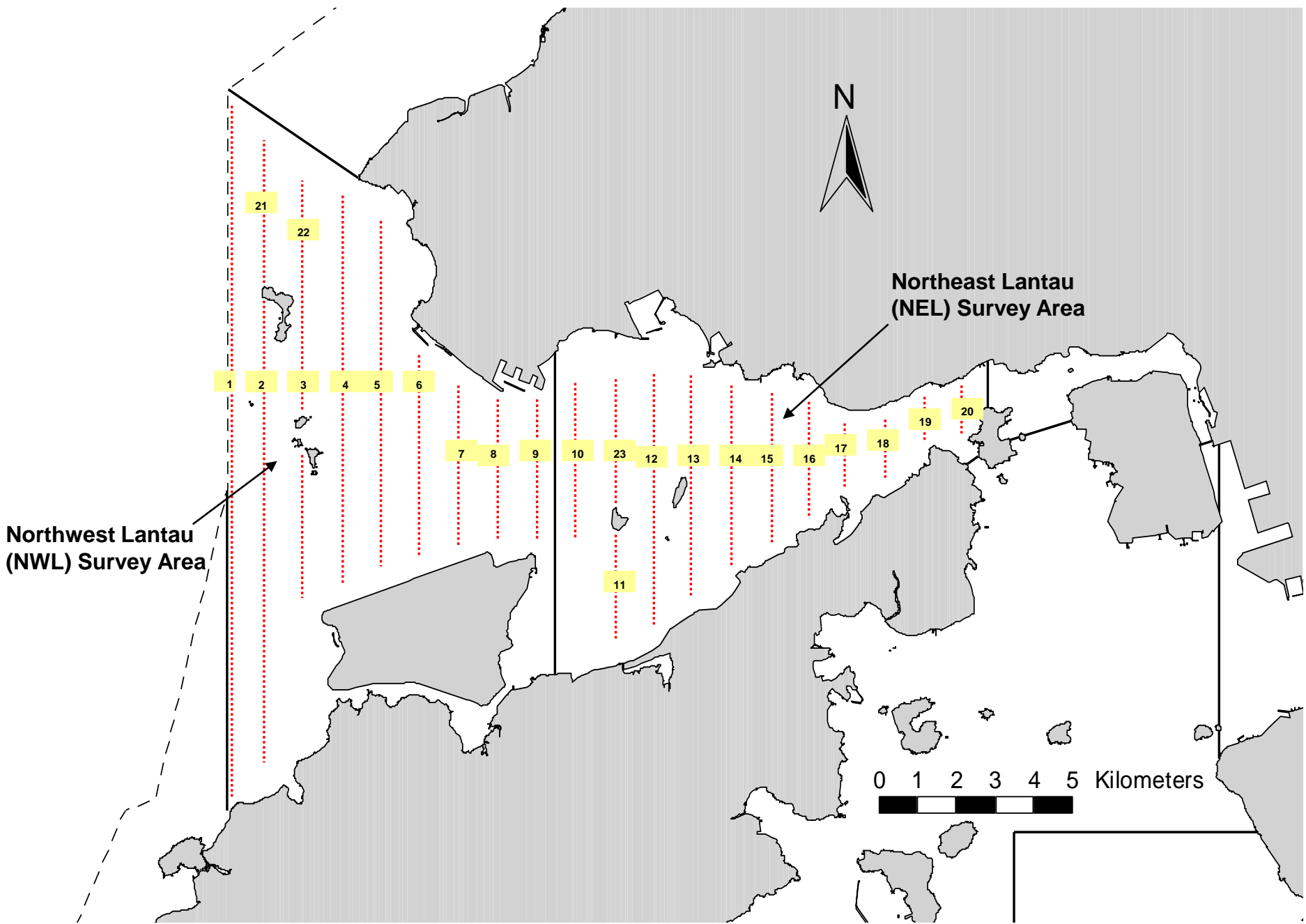


Figure 1. Transect Line Layout in Northwest and Northeast Lantau Survey Areas

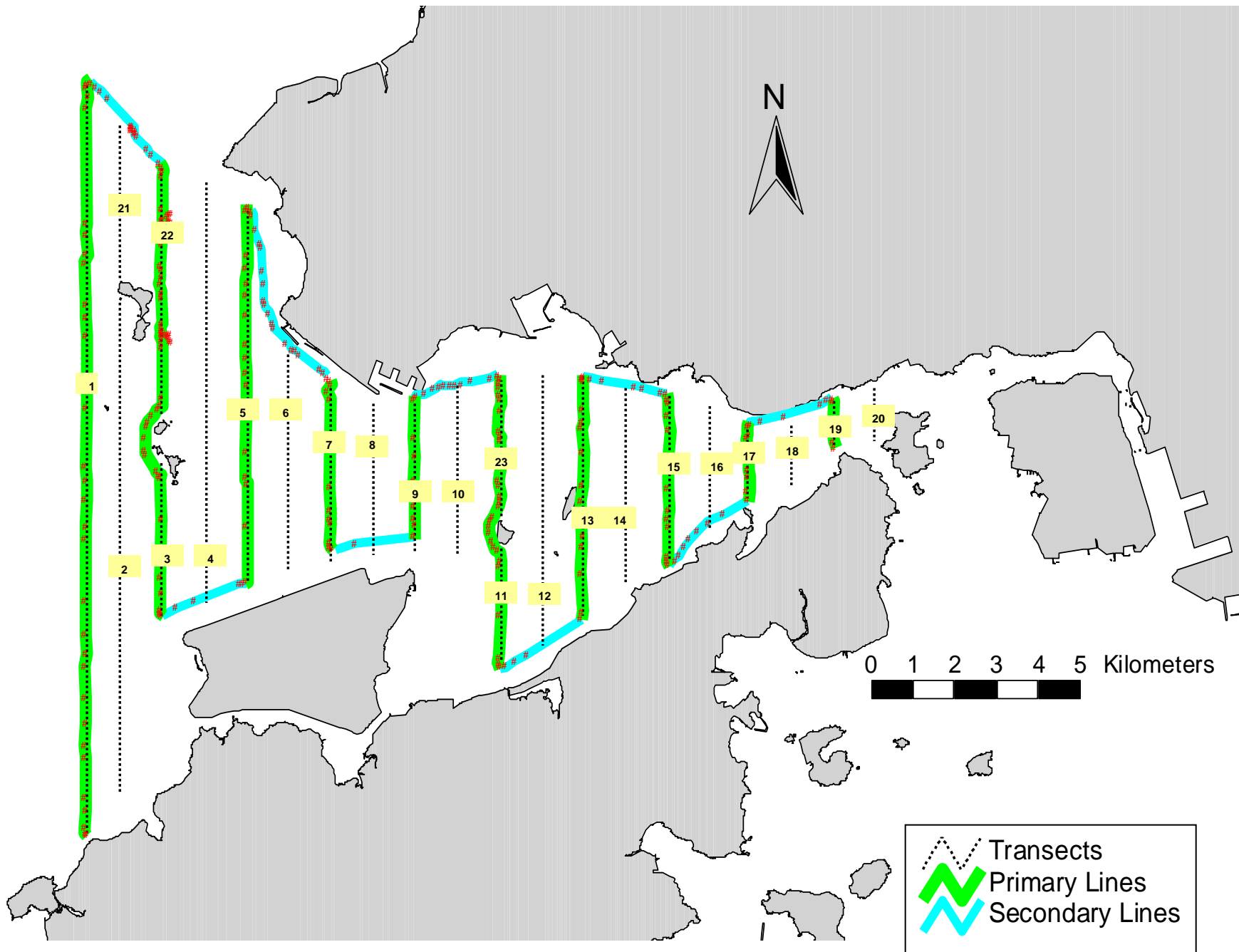


Figure 2. Survey Route on October 17th, 2012

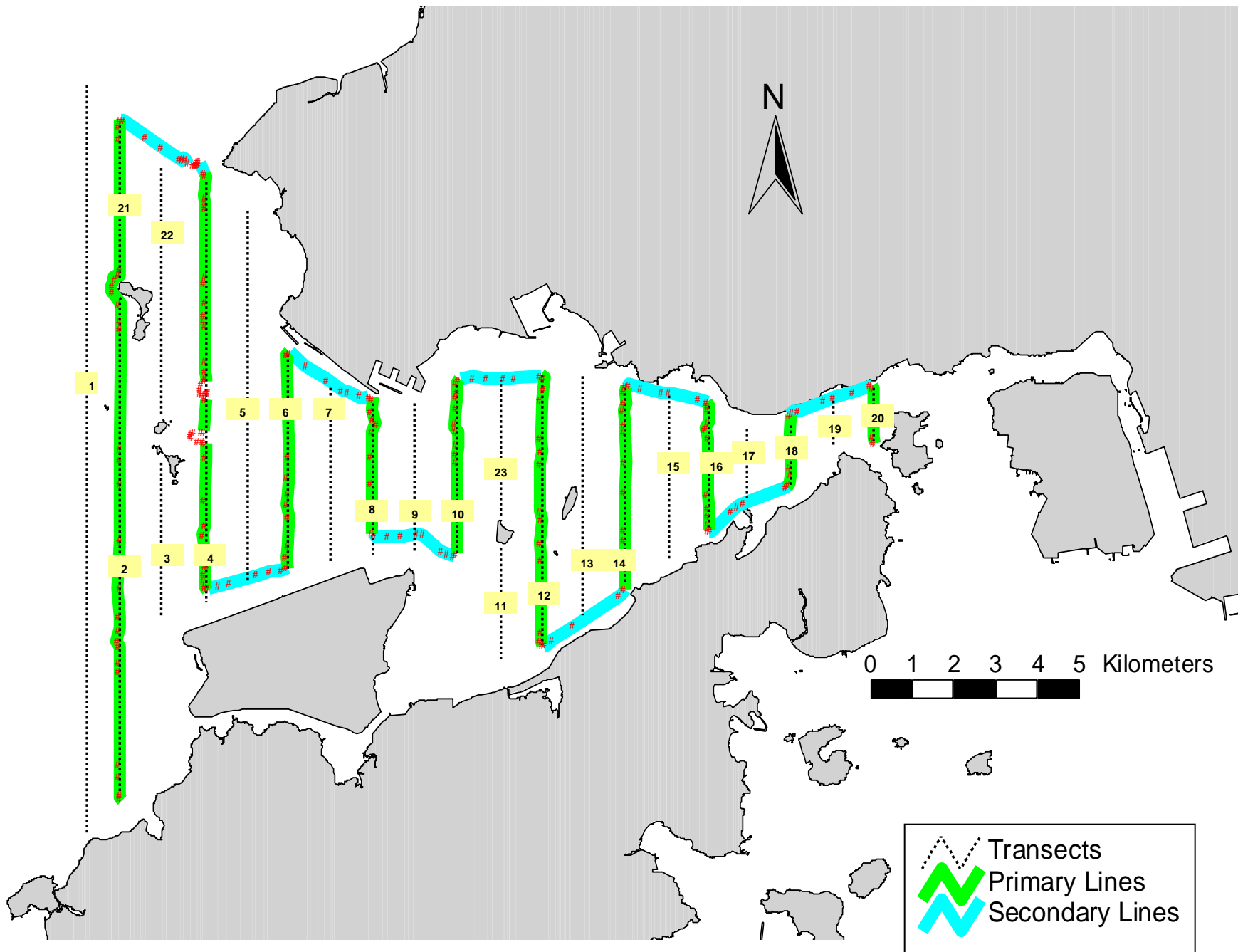


Figure 3. Survey Route on October 18th, 2012

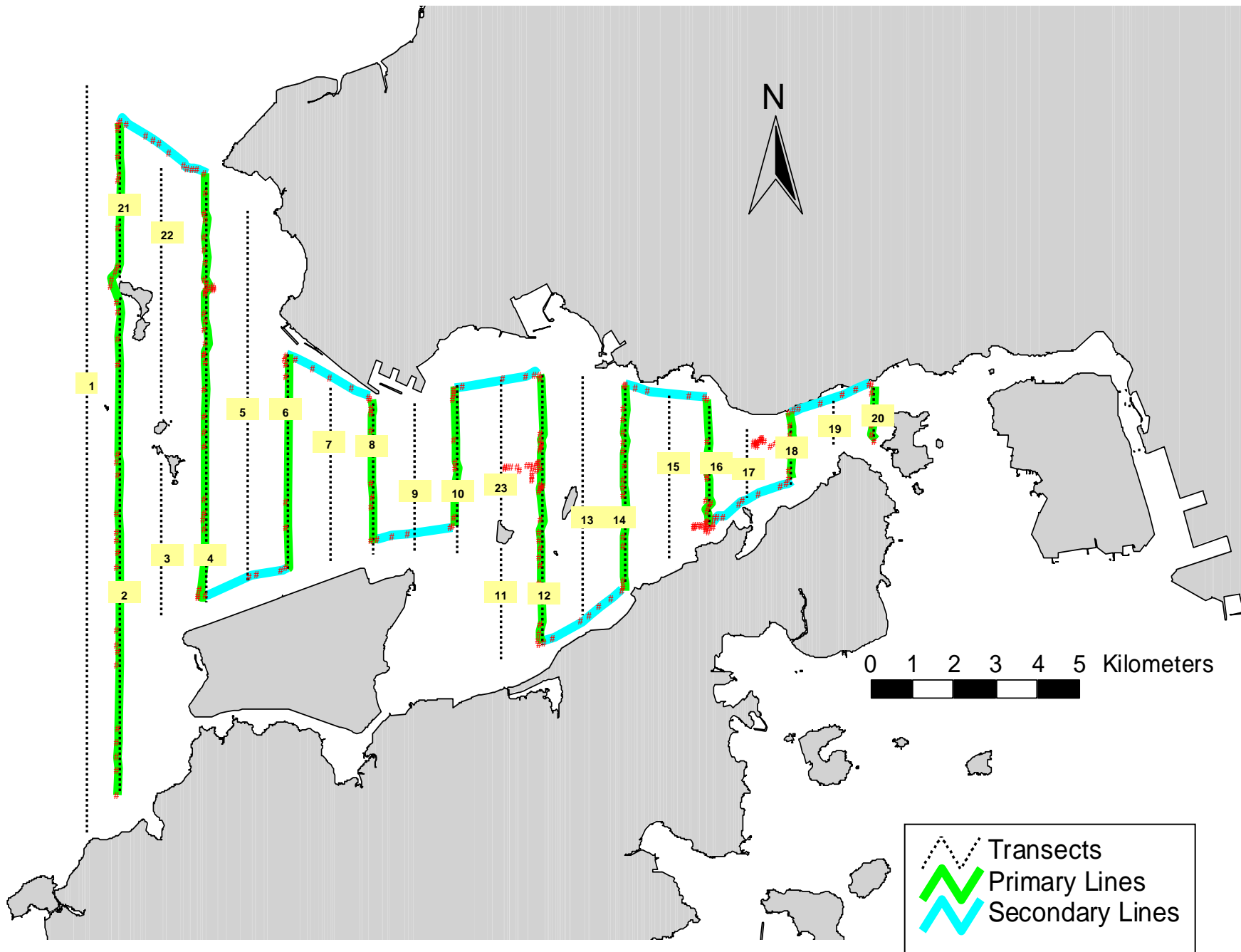


Figure 4. Survey Route on October 25th, 2012

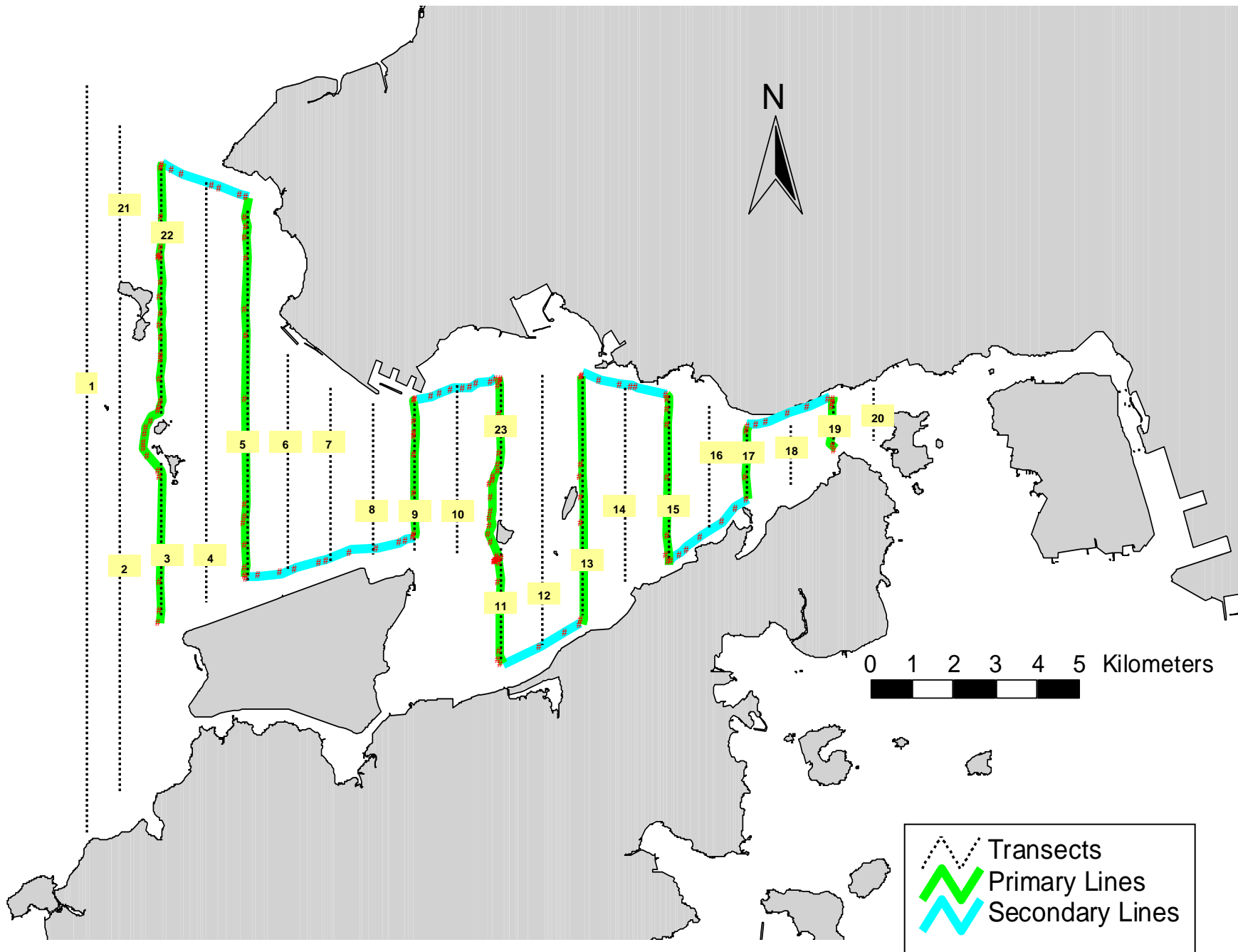


Figure 5. Survey Route on October 26th, 2012

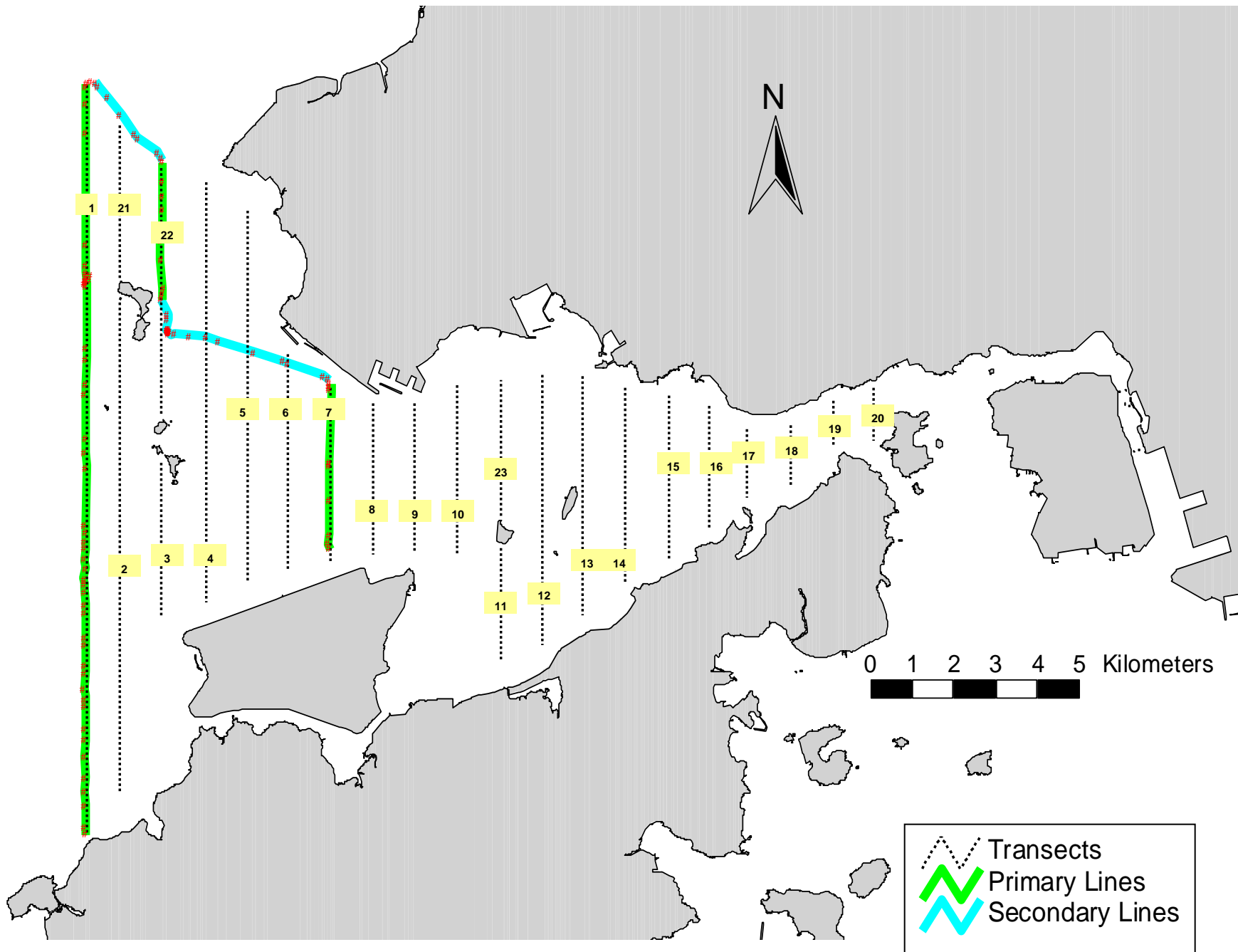


Figure 6. Survey Route on October 29th, 2012

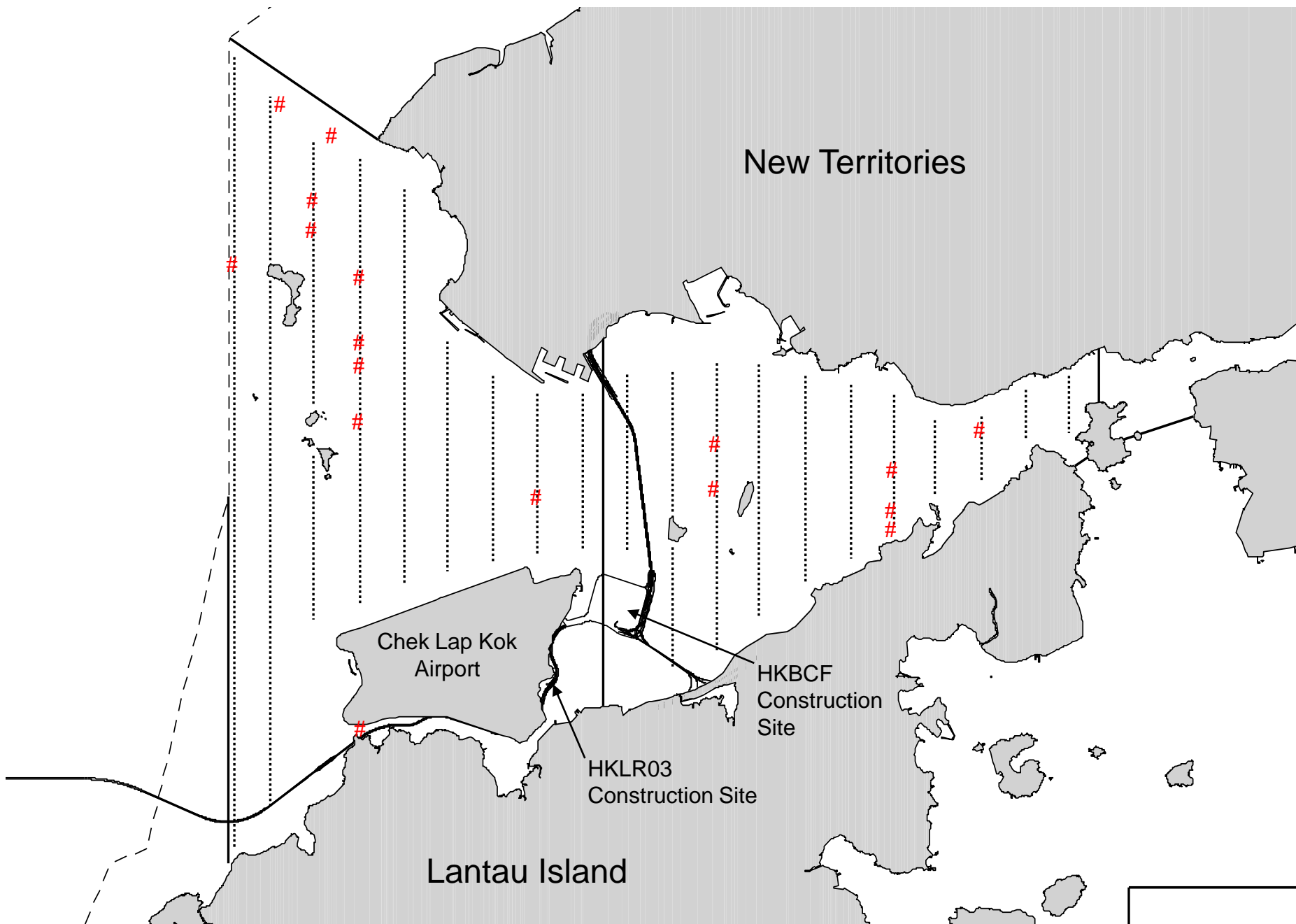


Figure 7. Distribution of Chinese White Dolphin Sightings During October 2012 HKLR03 Monitoring Surveys