

Annex I. HKLR03 Survey Effort Database (November 2012)

(Abbreviations: BEAU = Beaufort Sea State; P = Primary Line Effort; S = Secondary Line Effort)

DATE	AREA	BEAU	EFFORT	SEASON	VESSEL	TYPE	P/S
2-Nov-02	NE LANTAU	1	5.3	AUTUMN	STANDARD31516	HKLR	P
2-Nov-02	NE LANTAU	2	12.0	AUTUMN	STANDARD31516	HKLR	P
2-Nov-02	NE LANTAU	1	1.3	AUTUMN	STANDARD31516	HKLR	S
2-Nov-02	NE LANTAU	2	7.4	AUTUMN	STANDARD31516	HKLR	S
2-Nov-02	NW LANTAU	1	0.6	AUTUMN	STANDARD31516	HKLR	P
2-Nov-02	NW LANTAU	2	40.2	AUTUMN	STANDARD31516	HKLR	P
2-Nov-02	NW LANTAU	1	1.6	AUTUMN	STANDARD31516	HKLR	S
2-Nov-02	NW LANTAU	2	9.8	AUTUMN	STANDARD31516	HKLR	S
2-Nov-02	NW LANTAU	3	1.7	AUTUMN	STANDARD31516	HKLR	S
3-Nov-12	NW LANTAU	2	6.3	AUTUMN	STANDARD31516	HKLR	P
3-Nov-12	NW LANTAU	3	13.0	AUTUMN	STANDARD31516	HKLR	P
3-Nov-12	NW LANTAU	4	11.9	AUTUMN	STANDARD31516	HKLR	P
3-Nov-12	NW LANTAU	2	2.6	AUTUMN	STANDARD31516	HKLR	S
3-Nov-12	NW LANTAU	4	4.2	AUTUMN	STANDARD31516	HKLR	S
3-Nov-12	NE LANTAU	2	4.7	AUTUMN	STANDARD31516	HKLR	P
3-Nov-12	NE LANTAU	3	14.2	AUTUMN	STANDARD31516	HKLR	P
3-Nov-12	NE LANTAU	2	6.9	AUTUMN	STANDARD31516	HKLR	S
3-Nov-12	NE LANTAU	3	5.4	AUTUMN	STANDARD31516	HKLR	S
12-Nov-12	NE LANTAU	1	2.8	AUTUMN	STANDARD31516	HKLR	P
12-Nov-12	NE LANTAU	2	15.9	AUTUMN	STANDARD31516	HKLR	P
12-Nov-12	NE LANTAU	3	1.9	AUTUMN	STANDARD31516	HKLR	P
12-Nov-12	NE LANTAU	1	2.5	AUTUMN	STANDARD31516	HKLR	S
12-Nov-12	NE LANTAU	2	6.9	AUTUMN	STANDARD31516	HKLR	S
12-Nov-12	NE LANTAU	3	1.3	AUTUMN	STANDARD31516	HKLR	S
12-Nov-12	NW LANTAU	2	16.6	AUTUMN	STANDARD31516	HKLR	P
12-Nov-12	NW LANTAU	3	10.8	AUTUMN	STANDARD31516	HKLR	P
12-Nov-12	NW LANTAU	4	4.1	AUTUMN	STANDARD31516	HKLR	P
12-Nov-12	NW LANTAU	2	5.2	AUTUMN	STANDARD31516	HKLR	S
12-Nov-12	NW LANTAU	3	1.4	AUTUMN	STANDARD31516	HKLR	S
13-Nov-12	NW LANTAU	2	13.8	AUTUMN	STANDARD31516	HKLR	P
13-Nov-12	NW LANTAU	3	25.8	AUTUMN	STANDARD31516	HKLR	P
13-Nov-12	NW LANTAU	2	4.2	AUTUMN	STANDARD31516	HKLR	S
13-Nov-12	NW LANTAU	3	8.3	AUTUMN	STANDARD31516	HKLR	S
13-Nov-12	NE LANTAU	1	2.0	AUTUMN	STANDARD31516	HKLR	P
13-Nov-12	NE LANTAU	2	15.1	AUTUMN	STANDARD31516	HKLR	P
13-Nov-12	NE LANTAU	2	8.9	AUTUMN	STANDARD31516	HKLR	S

Appendix III. Individual dolphins identified during HKLR03 monitoring surveys in November 2012

ID#	DATE	STG#	AREA
CH34	02/11/12	4	NW LANTAU
	02/11/12	6	NW LANTAU
NL11	03/11/12	4	NW LANTAU
NL18	02/11/12	2	NE LANTAU
NL24	02/11/12	3	NE LANTAU
NL93	13/11/12	5	NW LANTAU
NL98	02/11/12	3	NE LANTAU
	12/11/12	1	NW LANTAU
NL123	02/11/12	3	NE LANTAU
	13/11/12	8	NE LANTAU
NL136	12/11/12	3	NW LANTAU
NL139	12/11/12	3	NW LANTAU
	13/11/12	5	NW LANTAU
NL150	13/11/12	2	NW LANTAU
NL179	02/11/12	3	NE LANTAU
NL182	02/11/12	2	NE LANTAU
NL188	02/11/12	8	NW LANTAU
NL202	02/11/12	7	NW LANTAU
	12/11/12	6	NW LANTAU
NL213	12/11/12	5	NW LANTAU
	13/11/12	2	NW LANTAU
NL220	02/11/12	4	NW LANTAU
	02/11/12	6	NW LANTAU
	03/11/12	4	NW LANTAU
NL226	12/11/12	1	NW LANTAU
NL242	02/11/12	3	NE LANTAU
NL244	02/11/12	5	NW LANTAU
	13/11/12	4	NW LANTAU
NL246	12/11/12	2	NW LANTAU
	13/11/12	9	NE LANTAU
NL259	12/11/12	1	NW LANTAU
NL260	02/11/12	5	NW LANTAU
NL264	13/11/12	4	NW LANTAU
NL280	13/11/12	2	NW LANTAU
NL285	13/11/12	8	NE LANTAU
NL286	02/11/12	7	NW LANTAU
	12/11/12	6	NW LANTAU
NL287	12/11/12	6	NW LANTAU
NL295	02/11/12	5	NW LANTAU
NL296	12/11/12	1	NW LANTAU
SL27	03/11/12	1	NW LANTAU
WL11	02/11/12	8	NW LANTAU
WL111	13/11/12	4	NW LANTAU
WL170	03/11/12	1	NW LANTAU

Annex II. HKLR03 Chinese White Dolphin Sighting Database (November 2012)

(Abbreviations: STG# = Sighting Number; HRD SZ = Dolphin Herd Size; BEAU = Beaufort Sea State; PSD = Perpendicular Distance; BOAT ASSOC. = Fishing Boat Association; P/S: Sighting Made on Primary/Secondary Lines)

DATE	STG #	TIME	HRD SZ	AREA	BEAU	PSD	EFFORT	TYPE	NORTHING	EASTING	SEASON	BOAT ASSOC.	P/S
02-Nov-12	1	1008	1	NE LANTAU	2	383	ON	HKLR	822754	820458	AUTUMN	NONE	P
02-Nov-12	2	1016	2	NE LANTAU	2	134	ON	HKLR	821990	820324	AUTUMN	NONE	S
02-Nov-12	3	1115	7	NE LANTAU	2	659	ON	HKLR	821396	816501	AUTUMN	NONE	P
02-Nov-12	4	1309	3	NW LANTAU	2	302	ON	HKLR	824617	810490	AUTUMN	NONE	P
02-Nov-12	5	1403	3	NW LANTAU	2	29	ON	HKLR	824797	808502	AUTUMN	NONE	P
02-Nov-12	6	1410	3	NW LANTAU	2	38	ON	HKLR	824531	808502	AUTUMN	NONE	P
02-Nov-12	7	1522	2	NW LANTAU	2	117	ON	HKLR	827248	806488	AUTUMN	NONE	P
02-Nov-12	8	1651	3	NW LANTAU	2	83	ON	HKLR	818958	804658	AUTUMN	NONE	P
03-Nov-12	1	1008	2	NW LANTAU	3	ND	OFF	HKLR	815434	805661	AUTUMN	NONE	
03-Nov-12	2	1028	1	NW LANTAU	3	382	ON	HKLR	816686	805468	AUTUMN	NONE	P
03-Nov-12	3	1055	2	NW LANTAU	3	411	ON	HKLR	822400	805479	AUTUMN	NONE	P
03-Nov-12	4	1106	2	NW LANTAU	4	230	ON	HKLR	824327	805483	AUTUMN	NONE	P
12-Nov-12	1	1343	5	NW LANTAU	2	225	ON	HKLR	821499	807507	AUTUMN	NONE	P
12-Nov-12	2	1422	3	NW LANTAU	2	367	ON	HKLR	824168	807522	AUTUMN	NONE	P
12-Nov-12	3	1437	2	NW LANTAU	2	314	ON	HKLR	825264	807514	AUTUMN	NONE	P
12-Nov-12	4	1502	1	NW LANTAU	2	377	ON	HKLR	828243	807530	AUTUMN	NONE	P
12-Nov-12	5	1540	1	NW LANTAU	3	ND	OFF	HKLR	826896	805303	AUTUMN	NONE	
12-Nov-12	6	1600	3	NW LANTAU	3	35	ON	HKLR	824493	805453	AUTUMN	NONE	P
13-Nov-12	1	1025	1	NW LANTAU	2	1050	ON	HKLR	816533	804664	AUTUMN	NONE	P
13-Nov-12	2	1101	7	NW LANTAU	3	51	ON	HKLR	824140	804679	AUTUMN	NONE	P
13-Nov-12	3	1159	2	NW LANTAU	3	ND	OFF	HKLR	828068	806459	AUTUMN	NONE	
13-Nov-12	4	1209	4	NW LANTAU	2	ND	OFF	HKLR	826340	806445	AUTUMN	NONE	
13-Nov-12	5	1319	3	NW LANTAU	3	100	ON	HKLR	825008	808523	AUTUMN	NONE	P
13-Nov-12	6	1427	1	NW LANTAU	2	390	ON	HKLR	821435	812535	AUTUMN	NONE	P
13-Nov-12	7	1434	1	NW LANTAU	2	227	ON	HKLR	822398	812546	AUTUMN	NONE	P
13-Nov-12	8	1538	2	NE LANTAU	2	267	ON	HKLR	820732	816500	AUTUMN	NONE	P
13-Nov-12	9	1634	1	NE LANTAU	2	329	ON	HKLR	821238	819303	AUTUMN	NONE	S

*Photos Identification Records- Individual
Dolphins Identified During HKLR03
Monitoring Surveys In November 2012*

NL18_20121102_2



NL182_20121102_2



NL24_20121102_3



NL98_20121102_3



NL123_20121102_3



NL179_20121102_3



NL242_20121102_3



CH34_20121102_4



NL220_20121102_4



NL244_20121102_5



NL260_20121102_5



NL295_20121102_5



CH34_20121102_6



NL220_20121102_6



NL202_20121102_7



NL286_20121102_7



NL188_20121102_8



WL11_20121102_8



SL27_20121103_1



WL170_20121103_1



NL11_20121103_4



NL220_20121103_4



NL98_20121112_1



NL226_20121112_1



NL259_20121112_1



NL296_20121112_1



NL246_20121112_2



NL136_20121112_3



NL139_20121112_3



NL213_20121112_5



NL202_20121112_6



NL286_20121112_6



NL287_20121112_6



NL150_20121113_2



NL213_20121113_2



NL280_20121113_2



NL244_20121113_4



NL264_20121113_4



WL111_20121113_4



NL93_20121113_5



NL139_20121113_5



NL123_20121113_8



NL285_20121113_8



NL246_20121113_9



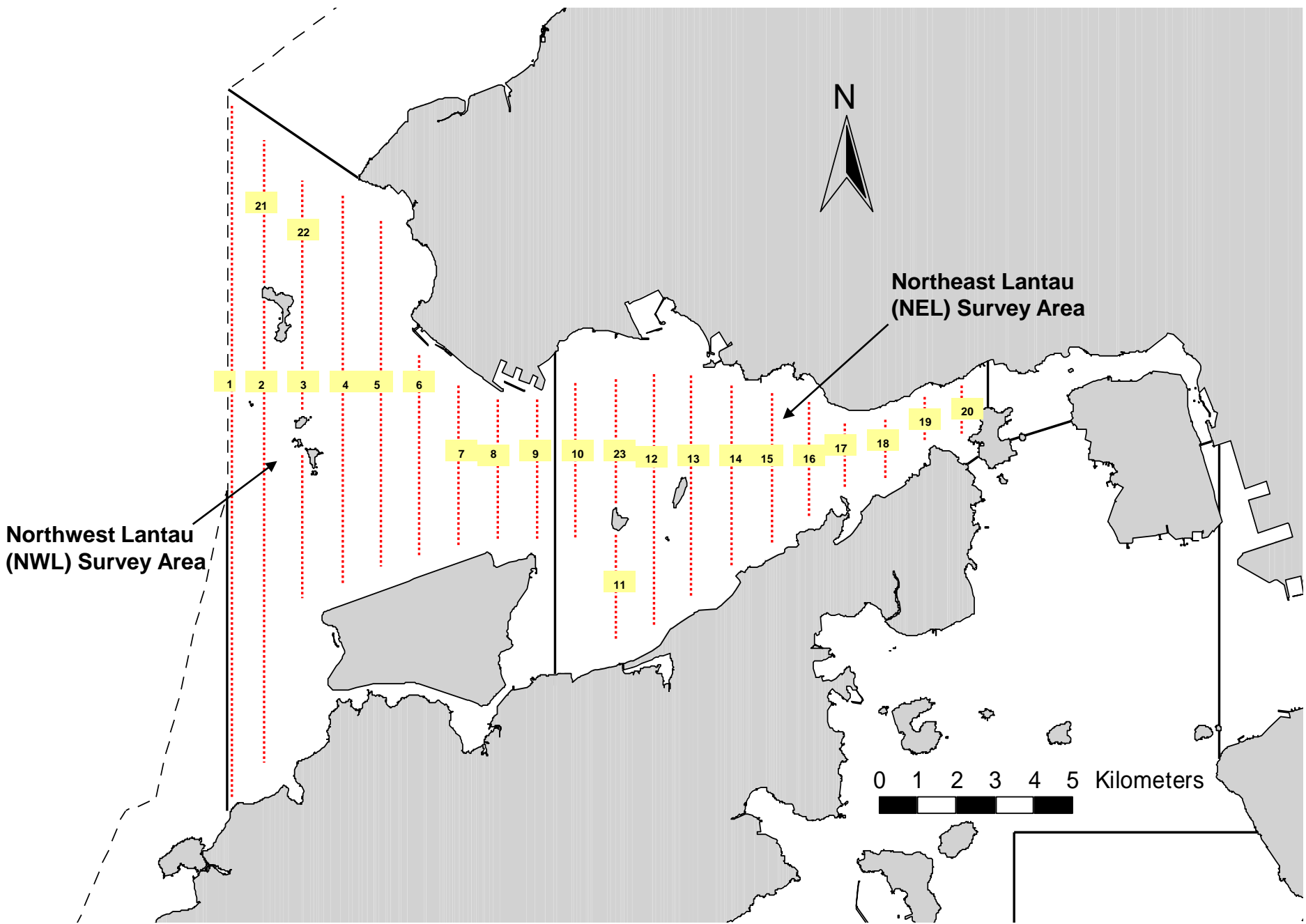


Figure 1. Transect Line Layout in Northwest and Northeast Lantau Survey Areas

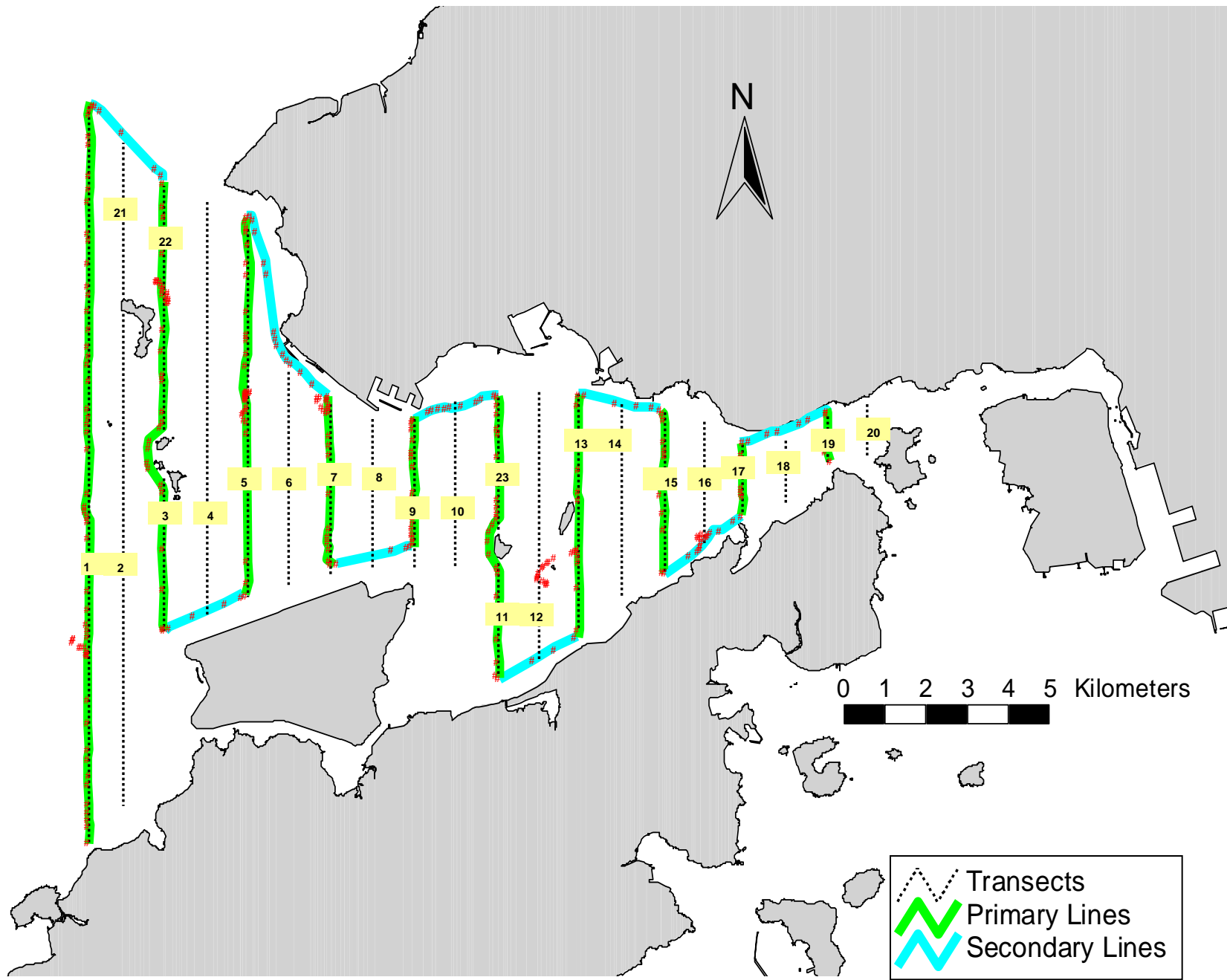


Figure 2. Survey Route on November 2nd, 2012

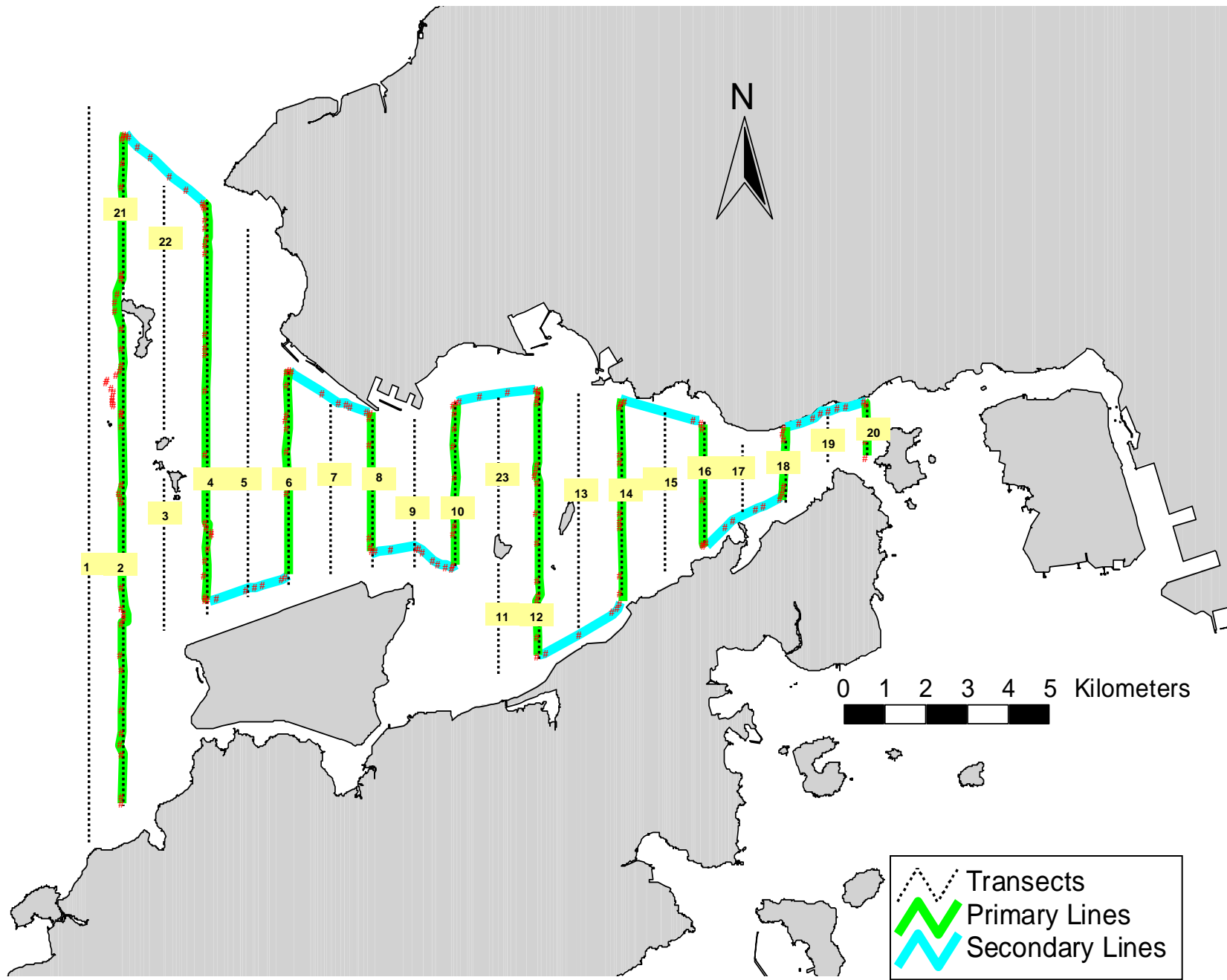


Figure 3. Survey Route on November 3rd, 2012

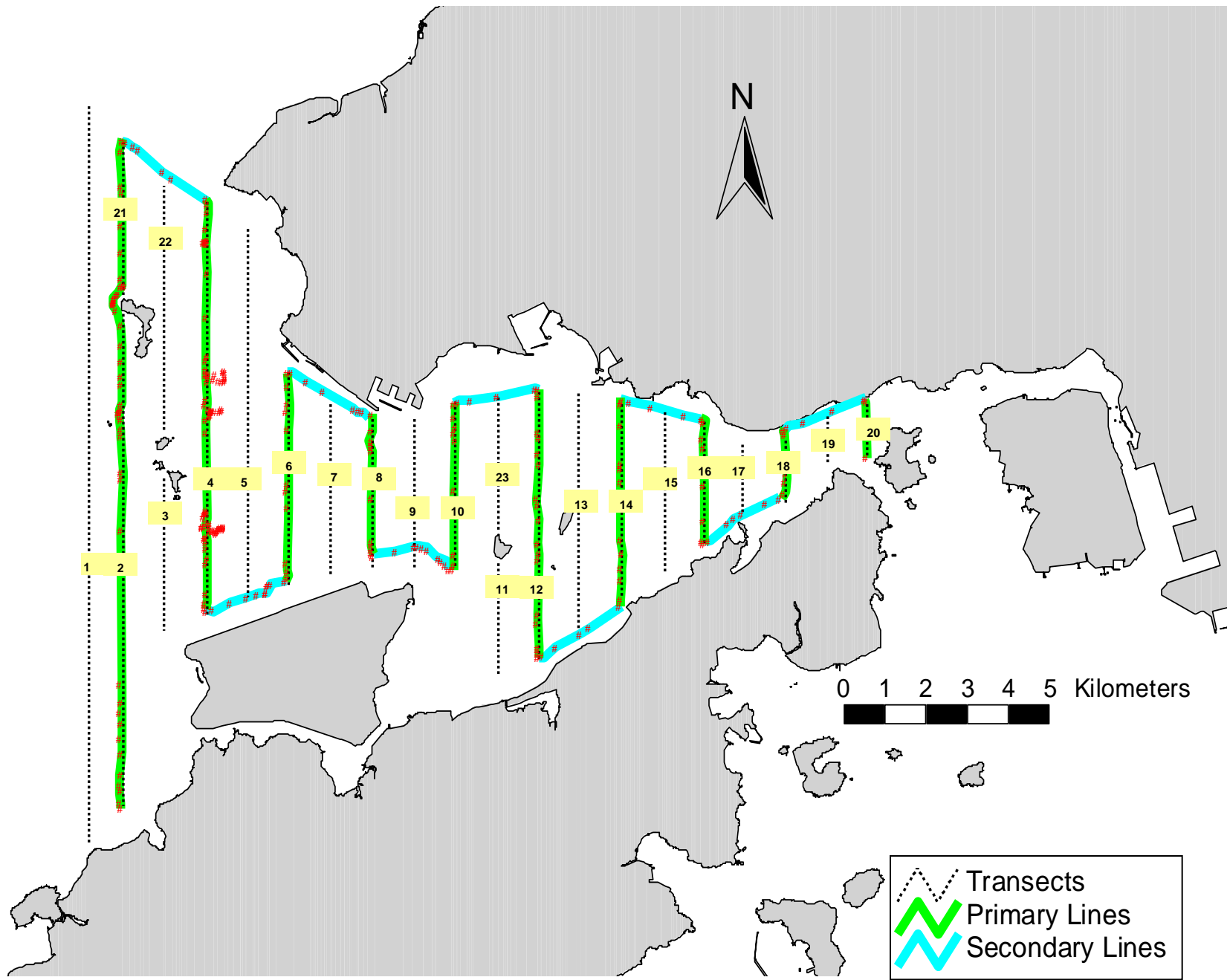


Figure 4. Survey Route on November 12th, 2012

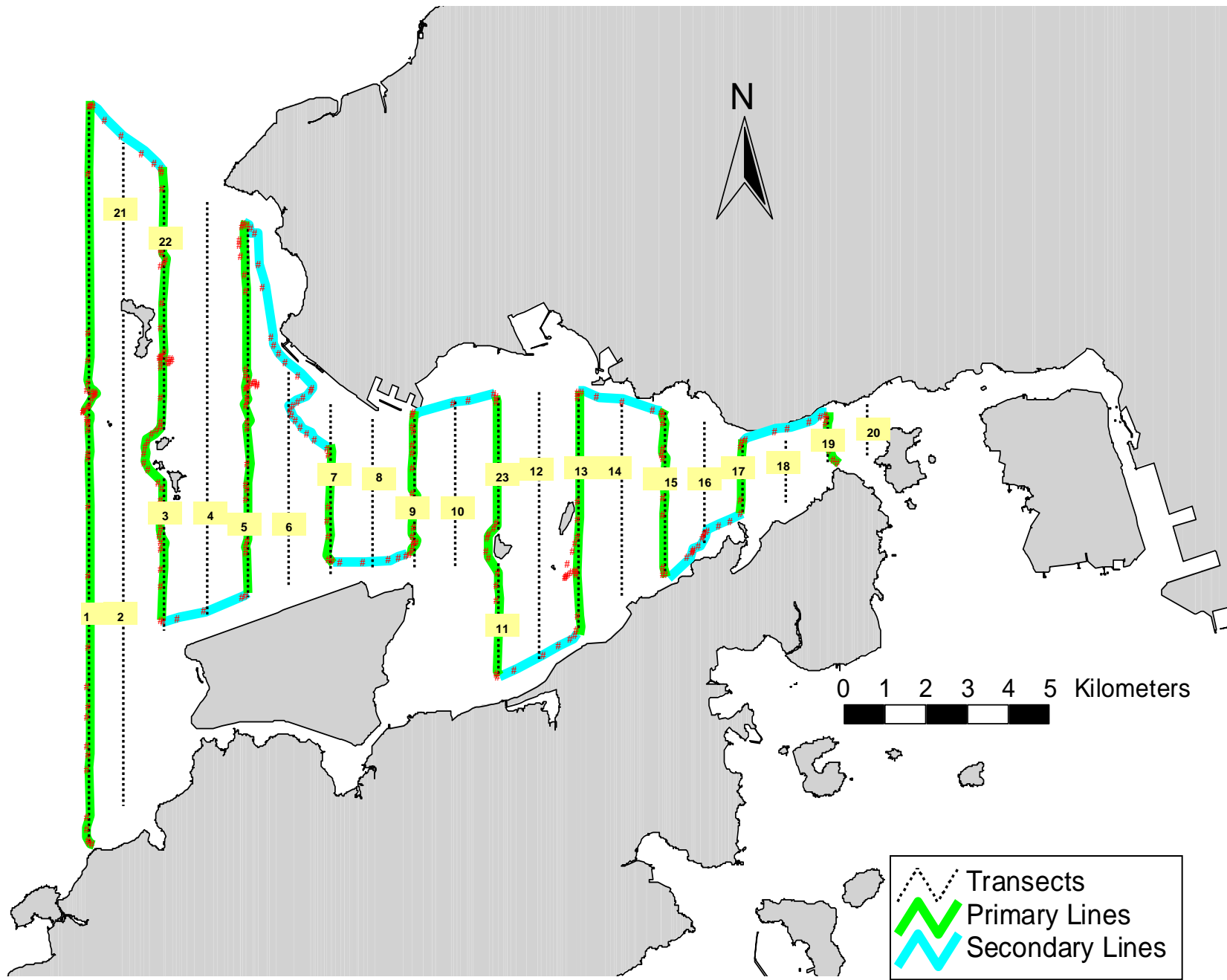


Figure 5. Survey Route on November 13th, 2012

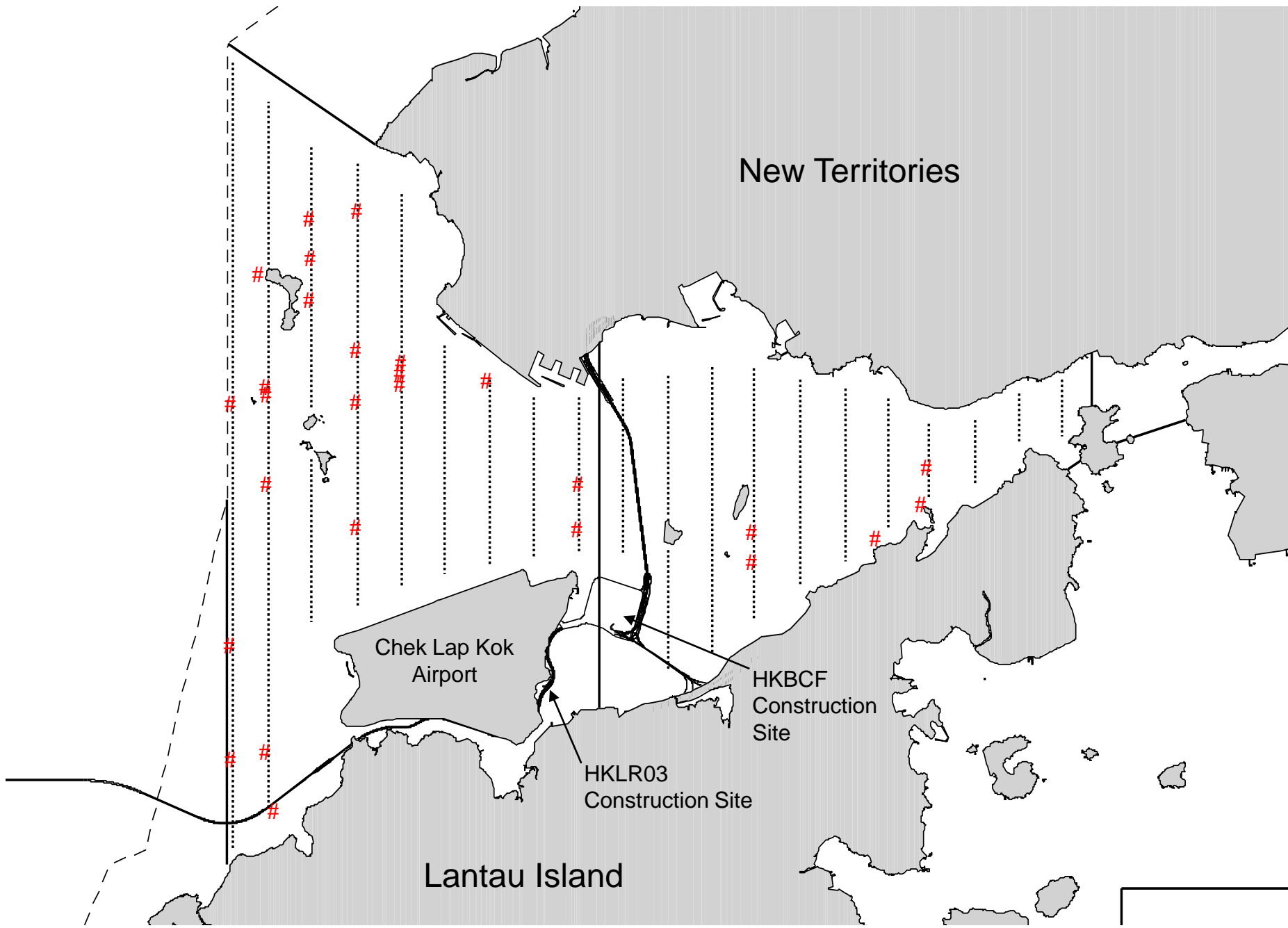


Figure 6. Distribution of Chinese White Dolphin Sightings During November 2012 HKLR03 Monitoring Surveys