

Annex I. HKLR03 Survey Effort Database (December 2012)

(Abbreviations: BEAU = Beaufort Sea State; P = Primary Line Effort; S = Secondary Line Effort)

DATE	AREA	BEAU	EFFORT	SEASON	VESSEL	TYPE	P/S
6-Dec-12	NE LANTAU	1	1.3	WINTER	STANDARD31516	HKLR	P
6-Dec-12	NE LANTAU	2	16.2	WINTER	STANDARD31516	HKLR	P
6-Dec-12	NE LANTAU	3	2.0	WINTER	STANDARD31516	HKLR	P
6-Dec-12	NE LANTAU	2	10.8	WINTER	STANDARD31516	HKLR	S
6-Dec-12	NW LANTAU	1	1.1	WINTER	STANDARD31516	HKLR	P
6-Dec-12	NW LANTAU	2	11.0	WINTER	STANDARD31516	HKLR	P
6-Dec-12	NW LANTAU	3	18.8	WINTER	STANDARD31516	HKLR	P
6-Dec-12	NW LANTAU	2	7.2	WINTER	STANDARD31516	HKLR	S
7-Dec-12	NW LANTAU	2	23.2	WINTER	STANDARD31516	HKLR	P
7-Dec-12	NW LANTAU	3	17.3	WINTER	STANDARD31516	HKLR	P
7-Dec-12	NW LANTAU	2	13.3	WINTER	STANDARD31516	HKLR	S
7-Dec-12	NE LANTAU	1	6.1	WINTER	STANDARD31516	HKLR	P
7-Dec-12	NE LANTAU	2	11.3	WINTER	STANDARD31516	HKLR	P
7-Dec-12	NE LANTAU	1	2.2	WINTER	STANDARD31516	HKLR	S
7-Dec-12	NE LANTAU	2	7.7	WINTER	STANDARD31516	HKLR	S
11-Dec-12	NE LANTAU	1	1.0	WINTER	STANDARD31516	HKLR	P
11-Dec-12	NE LANTAU	2	12.7	WINTER	STANDARD31516	HKLR	P
11-Dec-12	NE LANTAU	3	2.2	WINTER	STANDARD31516	HKLR	P
11-Dec-12	NE LANTAU	1	1.7	WINTER	STANDARD31516	HKLR	S
11-Dec-12	NE LANTAU	2	8.1	WINTER	STANDARD31516	HKLR	S
11-Dec-12	NW LANTAU	2	18.1	WINTER	STANDARD31516	HKLR	P
11-Dec-12	NW LANTAU	3	19.8	WINTER	STANDARD31516	HKLR	P
11-Dec-12	NW LANTAU	4	3.4	WINTER	STANDARD31516	HKLR	P
11-Dec-12	NW LANTAU	2	9.2	WINTER	STANDARD31516	HKLR	S
11-Dec-12	NW LANTAU	3	0.5	WINTER	STANDARD31516	HKLR	S
11-Dec-12	NW LANTAU	4	3.5	WINTER	STANDARD31516	HKLR	S
13-Dec-12	NW LANTAU	2	0.9	WINTER	STANDARD31516	HKLR	P
13-Dec-12	NW LANTAU	3	12.2	WINTER	STANDARD31516	HKLR	P
13-Dec-12	NW LANTAU	4	18.1	WINTER	STANDARD31516	HKLR	P
13-Dec-12	NW LANTAU	4	6.8	WINTER	STANDARD31516	HKLR	S
13-Dec-12	NE LANTAU	2	3.5	WINTER	STANDARD31516	HKLR	P
13-Dec-12	NE LANTAU	3	17.0	WINTER	STANDARD31516	HKLR	P
13-Dec-12	NE LANTAU	2	4.3	WINTER	STANDARD31516	HKLR	S
13-Dec-12	NE LANTAU	3	6.4	WINTER	STANDARD31516	HKLR	S

Annex II. HKLR03 Chinese White Dolphin Sighting Database (December 2012)

(Abbreviations: STG# = Sighting Number; HRD SZ = Dolphin Herd Size; BEAU = Beaufort Sea State; PSD = Perpendicular Distance; BOAT ASSOC. = Fishing Boat Association; P/S: Sighting Made on Primary/Secondary Lines)

DATE	STG #	TIME	HRD SZ	AREA	BEAU	PSD	EFFORT	TYPE	NORTHING	EASTING	SEASON	BOAT ASSOC.	P/S
6-Dec-12	1	1052	1	NE LANTAU	2	141	ON	HKLR	823122	817544	WINTER	NONE	P
6-Dec-12	2	1220	1	NW LANTAU	2	ND	OFF	HKLR	821171	811473	WINTER	NONE	
6-Dec-12	3	1339	3	NW LANTAU	3	58	ON	HKLR	823492	807511	WINTER	NONE	P
6-Dec-12	4	1400	4	NW LANTAU	3	32	ON	HKLR	825109	807524	WINTER	NONE	P
6-Dec-12	5	1513	1	NW LANTAU	2	154	ON	HKLR	826697	805364	WINTER	NONE	S
6-Dec-12	6	1525	6	NW LANTAU	2	196	ON	HKLR	825423	805465	WINTER	NONE	P
7-Dec-12	1	1158	2	NW LANTAU	2	112	ON	HKLR	821047	806435	WINTER	SHRIMP	P
7-Dec-12	2	1555	3	NE LANTAU	2	116	ON	HKLR	822811	818573	WINTER	NONE	P
11-Dec-12	1	1237	1	NW LANTAU	2	173	ON	HKLR	820862	810720	WINTER	NONE	S
11-Dec-12	2	1452	12	NW LANTAU	3	257	ON	HKLR	826661	806477	WINTER	NONE	P
11-Dec-12	3	1614	1	NW LANTAU	3	300	ON	HKLR	825746	804662	WINTER	NONE	P
13-Dec-12	1	1006	1	NW LANTAU	2	110	ON	HKLR	815479	805465	WINTER	NONE	P
13-Dec-12	2	1042	1	NW LANTAU	3	203	ON	HKLR	821835	805447	WINTER	NONE	P
13-Dec-12	3	1054	1	NW LANTAU	3	141	ON	HKLR	823707	805451	WINTER	NONE	P
13-Dec-12	4	1111	5	NW LANTAU	3	74	ON	HKLR	826630	805364	WINTER	NONE	P
13-Dec-12	5	1158	10	NW LANTAU	3	90	ON	HKLR	827534	807529	WINTER	NONE	P

Annex III. Individual dolphins identified during HKLR03 monitoring surveys in December 2012

ID#	DATE	STG#	AREA
EL01	2012-12-06	2	NW LANTAU
NL18	2012-12-07	2	NE LANTAU
NL46	2012-12-13	5	NW LANTAU
NL48	2012-12-13	5	NW LANTAU
NL49	2012-12-13	5	NW LANTAU
NL93	2012-12-06	3	NW LANTAU
	2012-12-11	2	NW LANTAU
NL103	2012-12-06	6	NW LANTAU
NL104	2012-12-11	2	NW LANTAU
NL118	2012-12-07	1	NW LANTAU
NL120	2012-12-06	4	NW LANTAU
NL123	2012-12-07	2	NE LANTAU
NL136	2012-12-06	4	NW LANTAU
NL139	2012-12-06	4	NW LANTAU
NL150	2012-12-13	5	NW LANTAU
NL165	2012-12-11	2	NW LANTAU
NL182	2012-12-13	5	NW LANTAU
NL188	2012-12-13	4	NW LANTAU
NL220	2012-12-06	3	NW LANTAU
NL246	2012-12-11	2	NW LANTAU
NL260	2012-12-13	4	NW LANTAU
NL262	2012-12-06	6	NW LANTAU
	2012-12-13	5	NW LANTAU
NL264	2012-12-11	2	NW LANTAU
NL272	2012-12-06	6	NW LANTAU
NL285	2012-12-07	2	NE LANTAU
NL287	2012-12-06	6	NW LANTAU
NL288	2012-12-11	2	NW LANTAU
NL291	2012-12-07	1	NW LANTAU
WL61	2012-12-13	1	NW LANTAU

*Annex IV: Photographs of Identified
Individual Dolphins in December 2012
(HKLR03)*

EL01_20121206_2



NL93_20121206_3



NL220_20121206_3



NL120_20121206_4



NL136_20121206_4



NL139_20121206_4



NL103_20121206_6



NL272_20121206_6



NL287_20121206_6



NL262_20121206_6



NL118_20121207_1



NL291_20121207_1



NL18_20121207_2



NL123_20121207_2



NL285_20121207_2



NL93_20121211_2



NL104_20121211_2



NL165_20121211_2



NL246_20121211_2



NL264_20121211_2



NL288_20121211_2



WL61_20121213_1



NL188_20121213_4



NL260_20121213_4



NL46_20121213_5



NL48_20121213_5



NL49_20121213_5



NL150_20121213_5



NL182_20121213_5



NL262_20121213_5



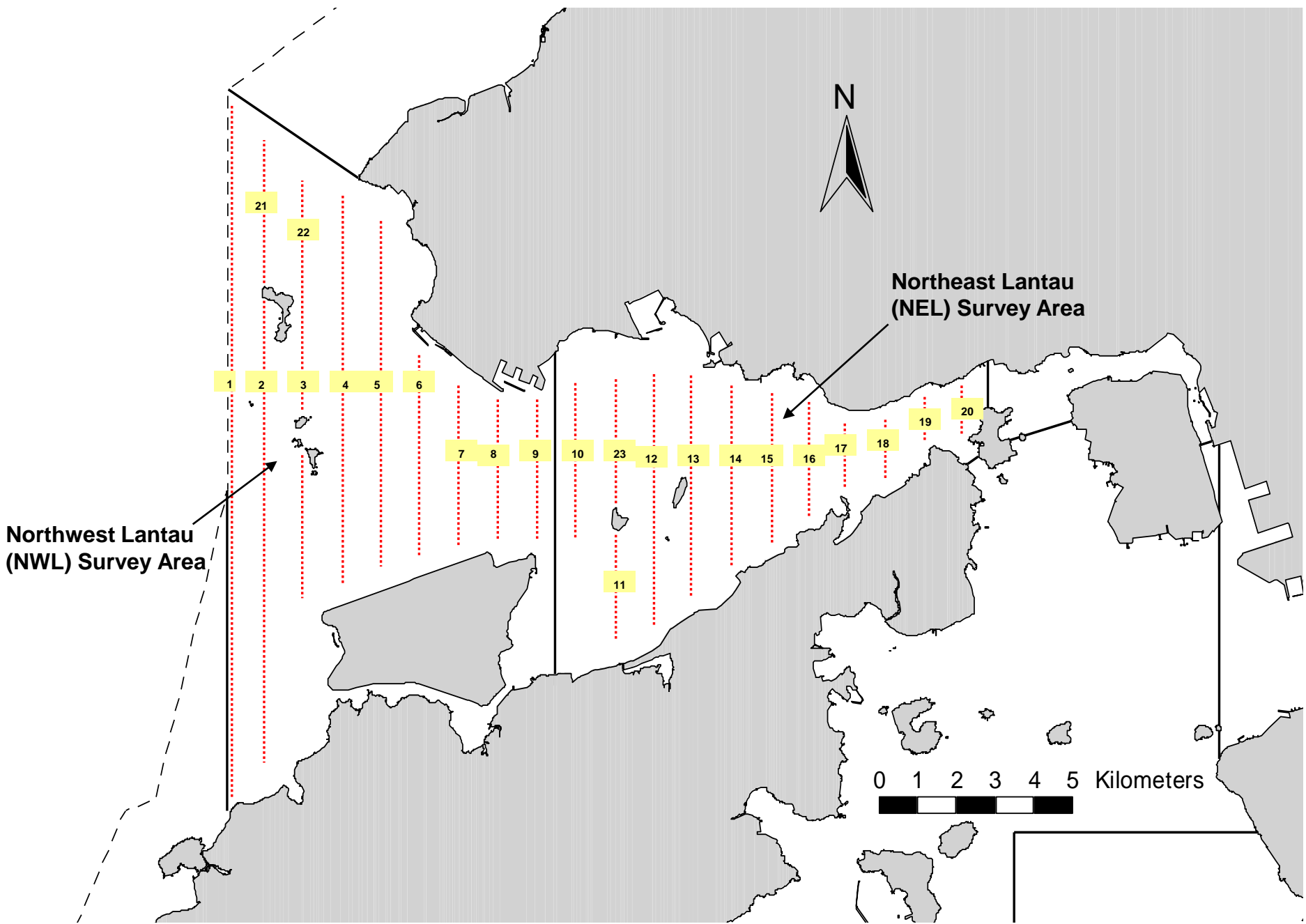


Figure 1. Transect Line Layout in Northwest and Northeast Lantau Survey Areas

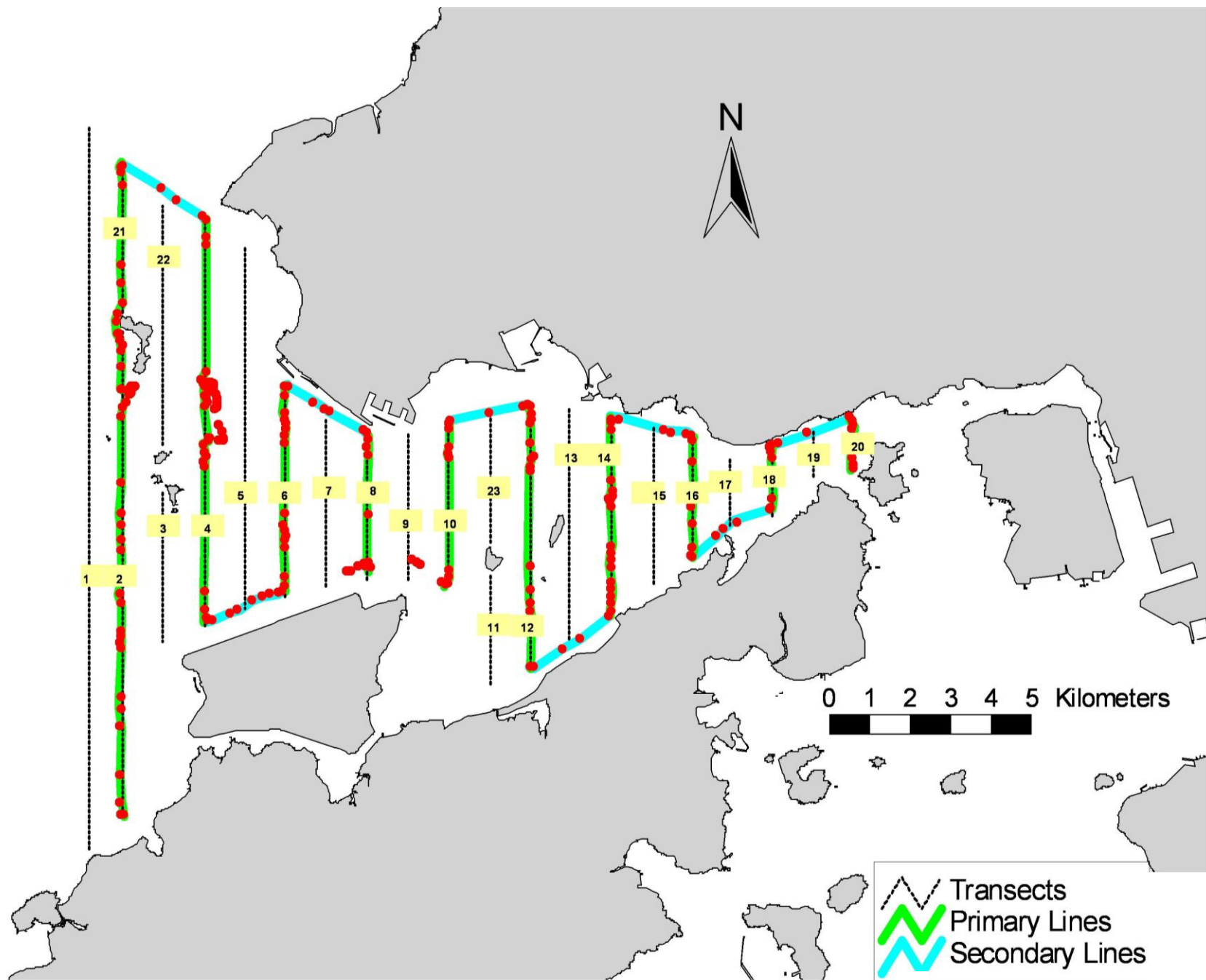


Figure 2. Survey Route on December 6th, 2012

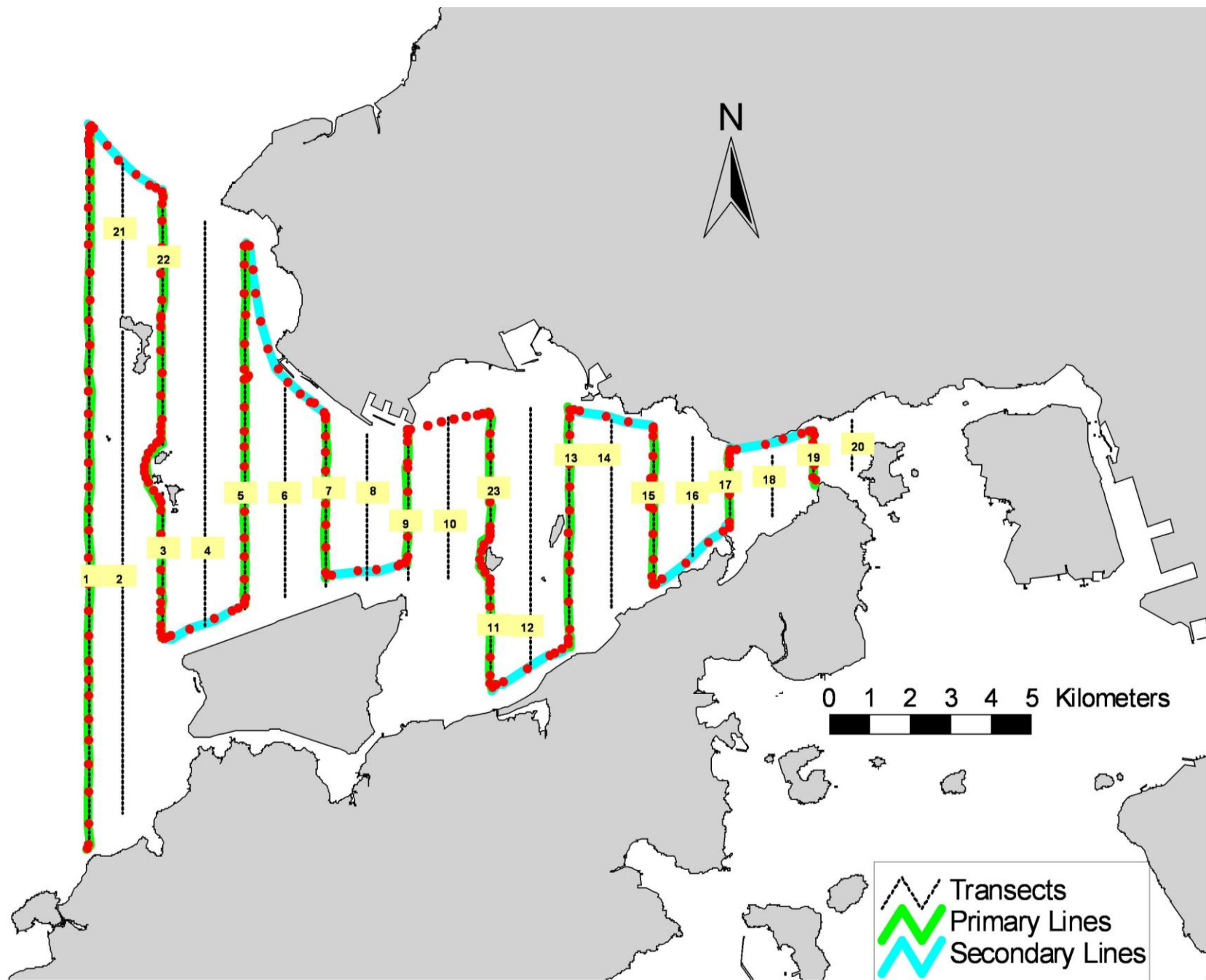


Figure 3. Survey Route on December 7th, 2012

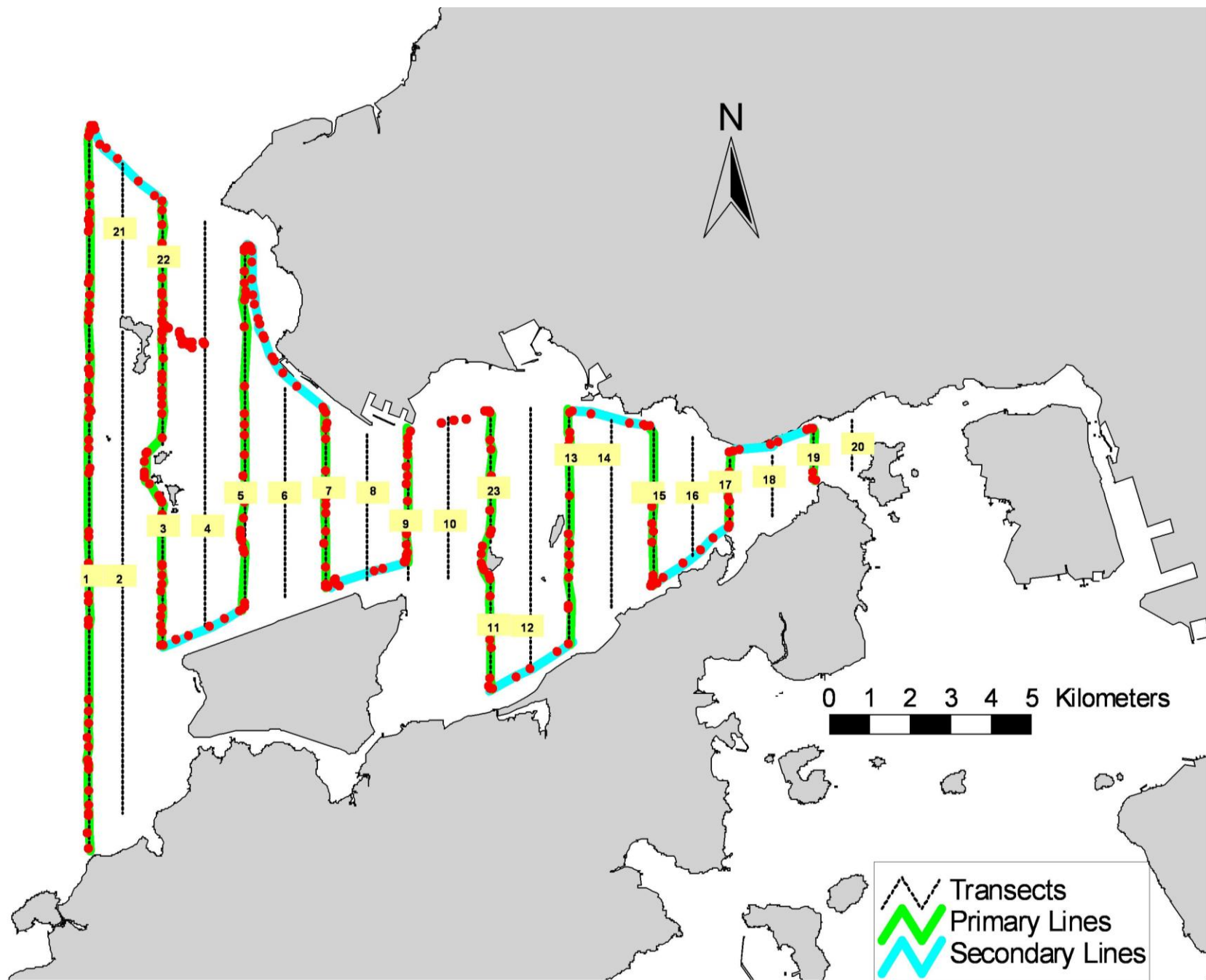


Figure 4. Survey Route on December 11th, 2012

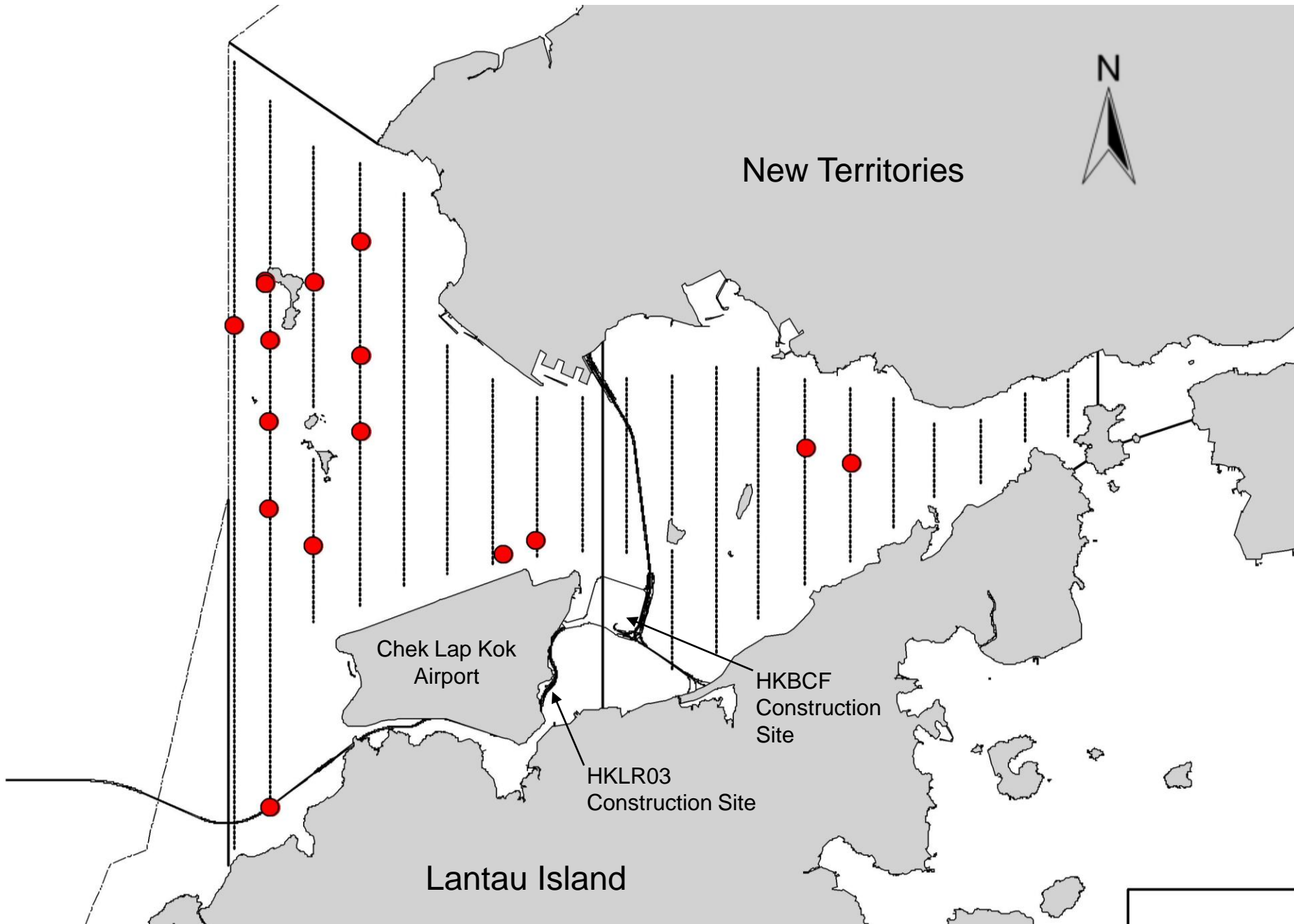


Figure 6. Distribution of Chinese White Dolphin Sightings During December 2012 HKLR03 Monitoring Surveys