

## Annex I HKLR03 Survey Effort Database (January 2013)

(Abbreviations: BEAU = Beaufort Sea State; P = Primary Line Effort; S = Secondary Line Effort)

DATE	AREA	BEAU	EFFORT	SEASON	VESSEL	TYPE	P/S
2-Jan-13	NE LANTAU	1	2.60	WINTER	STANDARD31516	HKLR	P
2-Jan-13	NE LANTAU	2	15.02	WINTER	STANDARD31516	HKLR	P
2-Jan-13	NE LANTAU	1	0.45	WINTER	STANDARD31516	HKLR	S
2-Jan-13	NE LANTAU	2	9.33	WINTER	STANDARD31516	HKLR	S
2-Jan-13	NW LANTAU	1	1.50	WINTER	STANDARD31516	HKLR	P
2-Jan-13	NW LANTAU	2	17.57	WINTER	STANDARD31516	HKLR	P
2-Jan-13	NW LANTAU	3	21.39	WINTER	STANDARD31516	HKLR	P
2-Jan-13	NW LANTAU	1	1.96	WINTER	STANDARD31516	HKLR	S
2-Jan-13	NW LANTAU	2	3.11	WINTER	STANDARD31516	HKLR	S
2-Jan-13	NW LANTAU	3	7.90	WINTER	STANDARD31516	HKLR	S
4-Jan-13	NW LANTAU	2	16.80	WINTER	STANDARD31516	HKLR	P
4-Jan-13	NW LANTAU	3	14.60	WINTER	STANDARD31516	HKLR	P
4-Jan-13	NW LANTAU	2	4.20	WINTER	STANDARD31516	HKLR	S
4-Jan-13	NW LANTAU	3	3.50	WINTER	STANDARD31516	HKLR	S
4-Jan-13	NE LANTAU	2	15.46	WINTER	STANDARD31516	HKLR	P
4-Jan-13	NE LANTAU	3	4.70	WINTER	STANDARD31516	HKLR	P
4-Jan-13	NE LANTAU	2	6.72	WINTER	STANDARD31516	HKLR	S
4-Jan-13	NE LANTAU	3	4.20	WINTER	STANDARD31516	HKLR	S
8-Jan-13	NE LANTAU	1	4.02	WINTER	STANDARD31516	HKLR	P
8-Jan-13	NE LANTAU	2	12.06	WINTER	STANDARD31516	HKLR	P
8-Jan-13	NE LANTAU	1	1.94	WINTER	STANDARD31516	HKLR	S
8-Jan-13	NE LANTAU	2	5.98	WINTER	STANDARD31516	HKLR	S
8-Jan-13	NW LANTAU	2	5.31	WINTER	STANDARD31516	HKLR	P
8-Jan-13	NW LANTAU	3	27.89	WINTER	STANDARD31516	HKLR	P
8-Jan-13	NW LANTAU	4	7.80	WINTER	STANDARD31516	HKLR	P
8-Jan-13	NW LANTAU	3	7.32	WINTER	STANDARD31516	HKLR	S
8-Jan-13	NW LANTAU	4	5.58	WINTER	STANDARD31516	HKLR	S
10-Jan-13	NW LANTAU	2	19.29	WINTER	STANDARD31516	HKLR	P
10-Jan-13	NW LANTAU	3	12.40	WINTER	STANDARD31516	HKLR	P
10-Jan-13	NW LANTAU	2	5.81	WINTER	STANDARD31516	HKLR	S
10-Jan-13	NW LANTAU	3	1.60	WINTER	STANDARD31516	HKLR	S
10-Jan-13	NE LANTAU	1	8.71	WINTER	STANDARD31516	HKLR	P
10-Jan-13	NE LANTAU	2	11.62	WINTER	STANDARD31516	HKLR	P
10-Jan-13	NE LANTAU	1	4.40	WINTER	STANDARD31516	HKLR	S
10-Jan-13	NE LANTAU	2	6.27	WINTER	STANDARD31516	HKLR	S

## Annex II HKLR03 Chinese White Dolphin Sighting Database (January 2013)

(Abbreviations: STG# = Sighting Number; HRD SZ = Dolphin Herd Size; BEAU = Beaufort Sea State; PSD = Perpendicular Distance; BOAT ASSOC. = Fishing Boat Association; P/S: Sighting Made on Primary/Secondary Line)

DATE	STG #	TIME	HRD SZ	AREA	BEAU	PSD	EFFORT	TYPE	NORTHING	EASTING	SEASON	BOAT ASSOC.	P/S
2-Jan-13	1	1046	1	NE LANTAU	2	389	ON	HKLR	822769	816492	WINTER	NONE	P
2-Jan-13	2	1409	17	NW LANTAU	3	81	ON	HKLR	825432	806464	WINTER	NONE	P
2-Jan-13	3	1453	1	NW LANTAU	3	721	ON	HKLR	827104	806478	WINTER	NONE	P
2-Jan-13	4	1540	2	NW LANTAU	3	315	ON	HKLR	826754	804675	WINTER	NONE	P
2-Jan-13	5	1553	11	NW LANTAU	3	453	ON	HKLR	824915	804681	WINTER	NONE	P
8-Jan-13	1	1114	1	NE LANTAU	1	321	ON	HKLR	820466	816510	WINTER	NONE	P
8-Jan-13	2	1127	3	NE LANTAU	1	268	ON	HKLR	819392	816478	WINTER	NONE	P
8-Jan-13	3	1143	7	NE LANTAU	1	278	ON	HKLR	818652	815251	WINTER	NONE	S
8-Jan-13	4	1208	4	NE LANTAU	1	23	ON	HKLR	819594	814561	WINTER	NONE	P
8-Jan-13	5	1300	1	NW LANTAU	2	518	ON	HKLR	821767	812514	WINTER	NONE	P
8-Jan-13	6	1559	7	NW LANTAU	3	55	ON	HKLR	827163	804675	WINTER	NONE	P
10-Jan-13	1	1135	9	NW LANTAU	3	368	ON	HKLR	829163	807223	WINTER	NONE	S

**Annex III Individual dolphins identified during HKLR03 monitoring surveys in January 2013**

<b>ID#</b>	<b>DATE</b>	<b>STG#</b>	<b>AREA</b>
CH34	2013-01-02	2	NW LANTAU
CH98	2013-01-10	1	NW LANTAU
EL01	2013-01-08	1	NE LANTAU
	2013-01-08	4	NE LANTAU
NL11	2013-01-10	1	NW LANTAU
NL18	2013-01-08	4	NE LANTAU
NL33	2013-01-08	2	NE LANTAU
NL93	2013-01-02	5	NW LANTAU
NL104	2013-01-02	2	NW LANTAU
NL120	2013-01-08	3	NE LANTAU
NL123	2013-01-08	3	NE LANTAU
NL136	2013-01-08	4	NE LANTAU
NL139	2013-01-08	3	NE LANTAU
NL150	2013-01-02	2	NW LANTAU
NL156	2013-01-08	6	NW LANTAU
NL179	2013-01-08	3	NE LANTAU
NL182	2013-01-08	4	NE LANTAU
NL224	2013-01-02	2	NW LANTAU
NL233	2013-01-02	2	NW LANTAU
NL259	2013-01-02	2	NW LANTAU
	2013-01-02	5	NW LANTAU
NL260	2013-01-02	2	NW LANTAU
	2013-01-02	5	NW LANTAU
NL264	2013-01-02	2	NW LANTAU
	2013-01-02	5	NW LANTAU
NL272	2013-01-02	2	NW LANTAU
NL280	2013-01-02	2	NW LANTAU
NL285	2013-01-08	3	NE LANTAU
NL288	2013-01-02	2	NW LANTAU
	2013-01-02	5	NW LANTAU
NL291	2013-01-10	1	NW LANTAU
NL295	2013-01-02	2	NW LANTAU
	2013-01-02	5	NW LANTAU
NL296	2013-01-02	4	NW LANTAU
	2013-01-02	5	NW LANTAU
SL42	2013-01-08	6	NW LANTAU
SL43	2013-01-08	6	NW LANTAU
WL46	2013-01-02	2	NW LANTAU
WL188	2013-01-02	2	NW LANTAU
WL198	2013-01-08	6	NW LANTAU

*Annex IV: Photographs of Identified  
Individual Dolphins in January 2013  
(HKLR03)*

CH34\_20130102\_2



CH98\_20130110\_1



EL01\_20130108\_1



EL01\_20130108\_4



NL11\_20130110\_1



NL18\_20130108\_4



NL33\_20130108\_2



NL93\_20130102\_5



NL104\_20130102\_2





NL120\_20130108\_3



NL123\_20130108\_3



NL136\_20130108\_4



NL139\_20130108\_3



NL150\_20130102\_2



NL156\_20130108\_6



NL179\_20130108\_3



NL182\_20130108\_4



NL224\_20130102\_2





Annex IV (cont'd).



NL285\_20130108\_3



NL288\_20130102\_2



NL288\_20130102\_5



NL291\_20130110\_1



NL295\_20130102\_2



NL295\_20130102\_5



NL296\_20130102\_4



NL296\_20130102\_5



SL42\_20130108\_6







Appendix IV (cont'd).

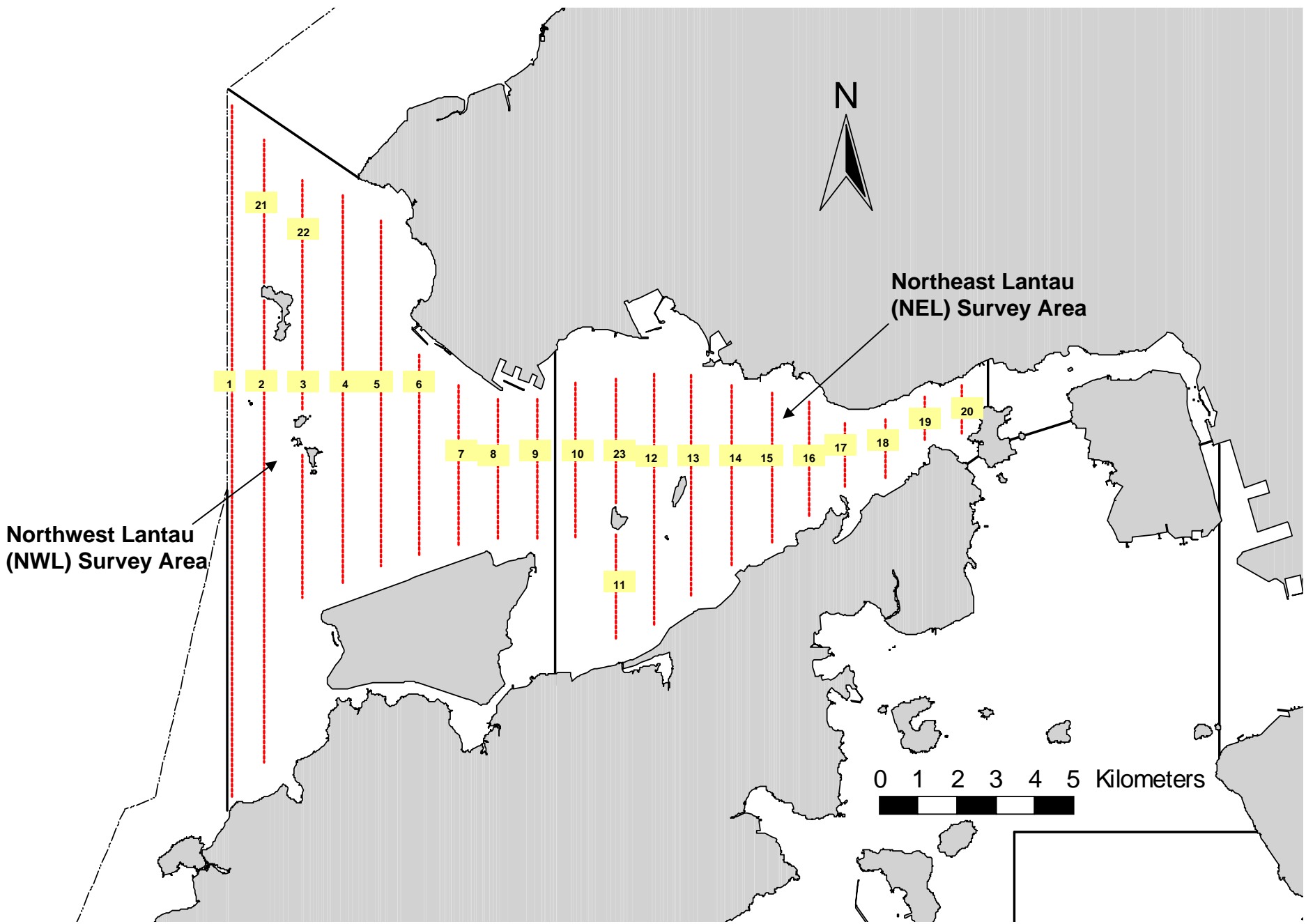


Figure 1. Transect Line Layout in Northwest and Northeast Lantau Survey Areas

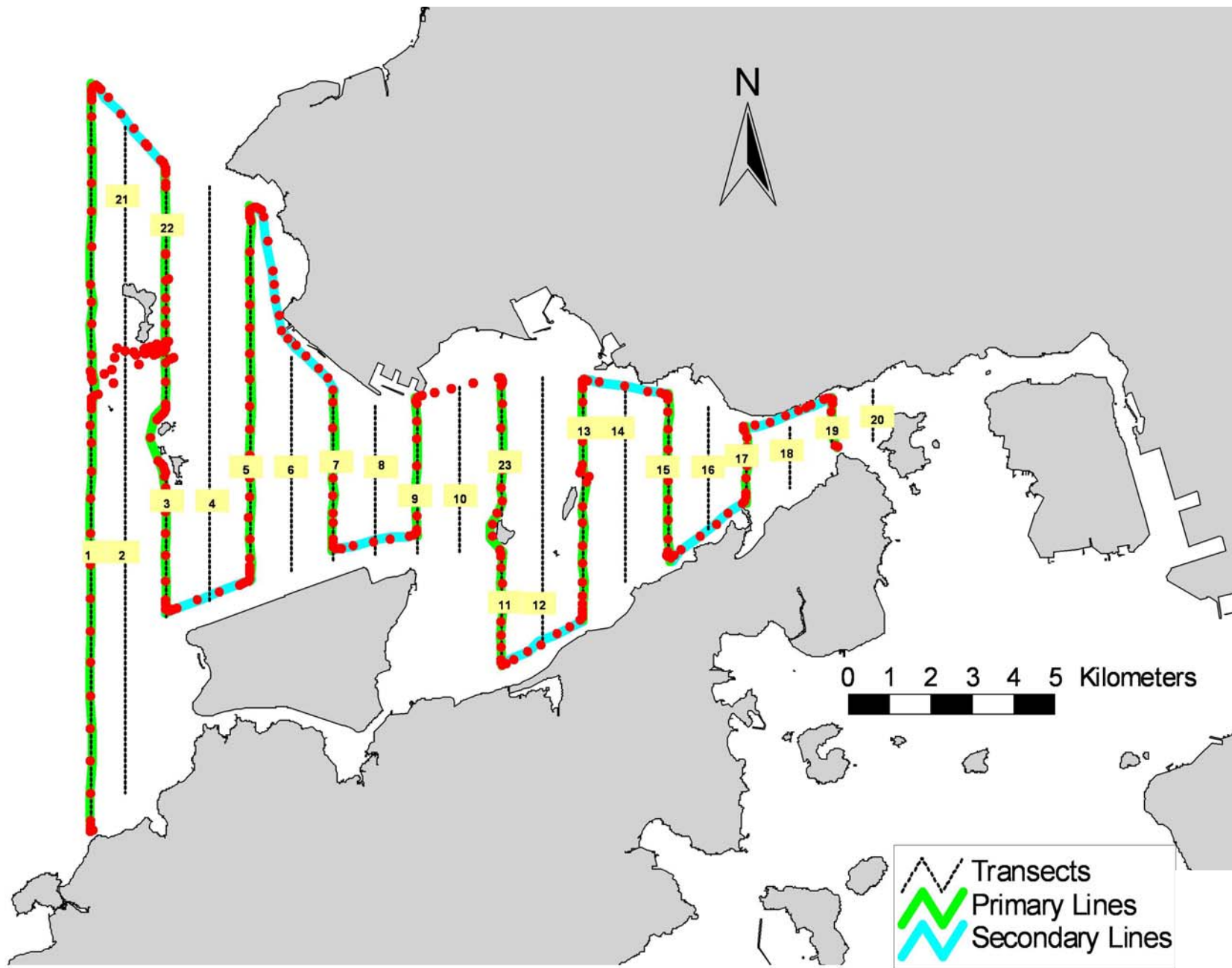


Figure 2. Survey Route on January 2<sup>nd</sup>, 2013



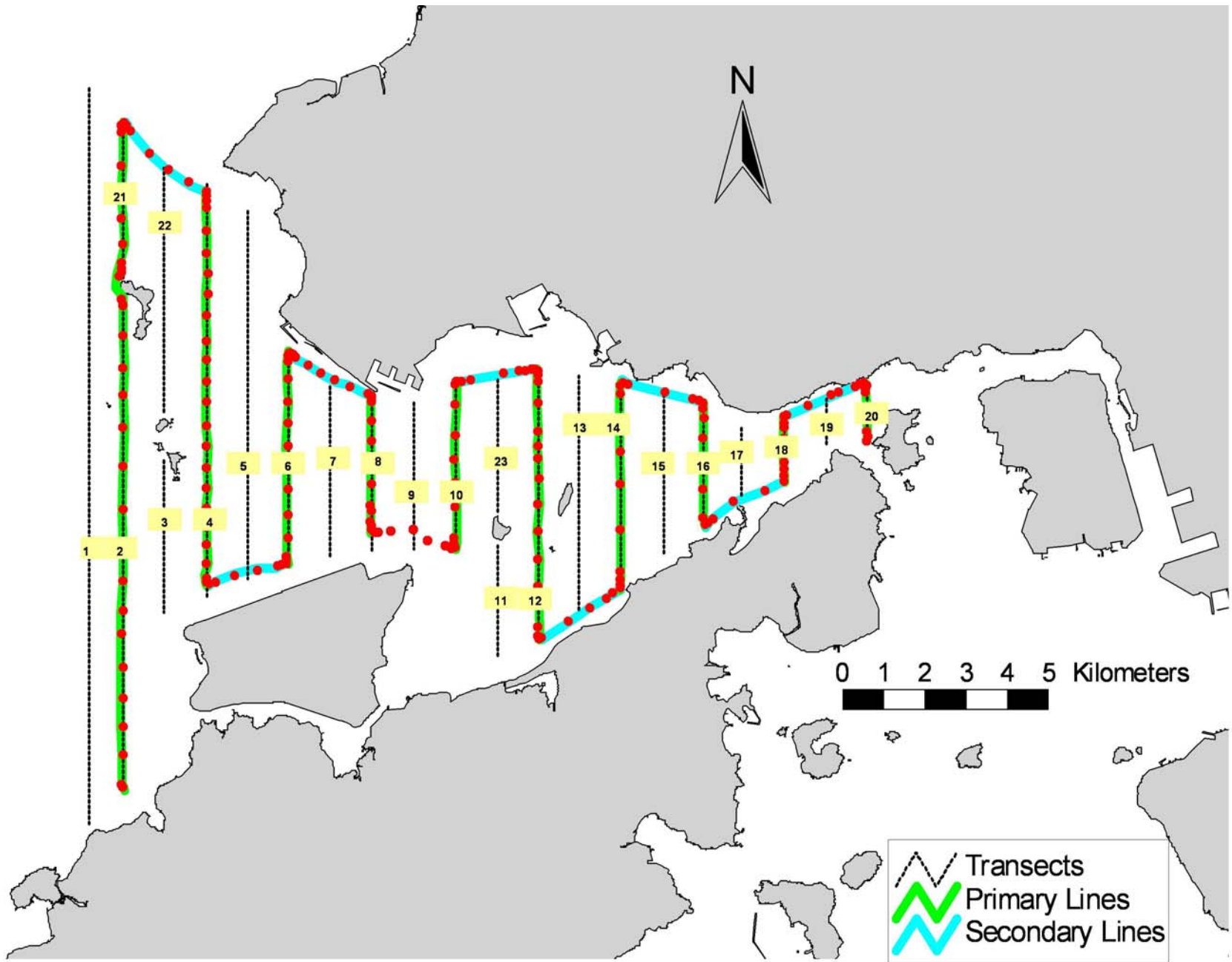


Figure 3. Survey Route on January 4<sup>th</sup>, 2013

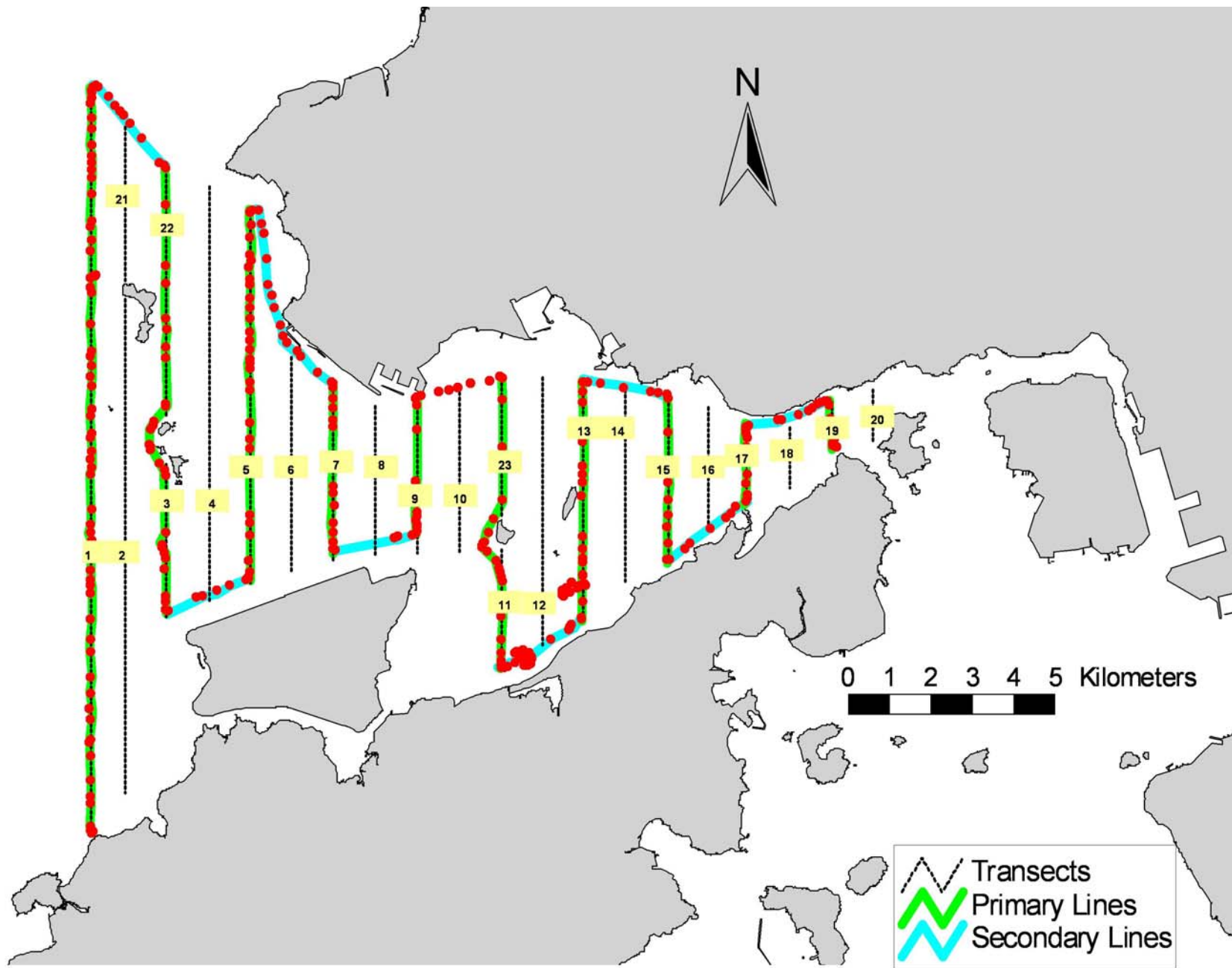


Figure 4. Survey Route on January 8<sup>th</sup>, 2013

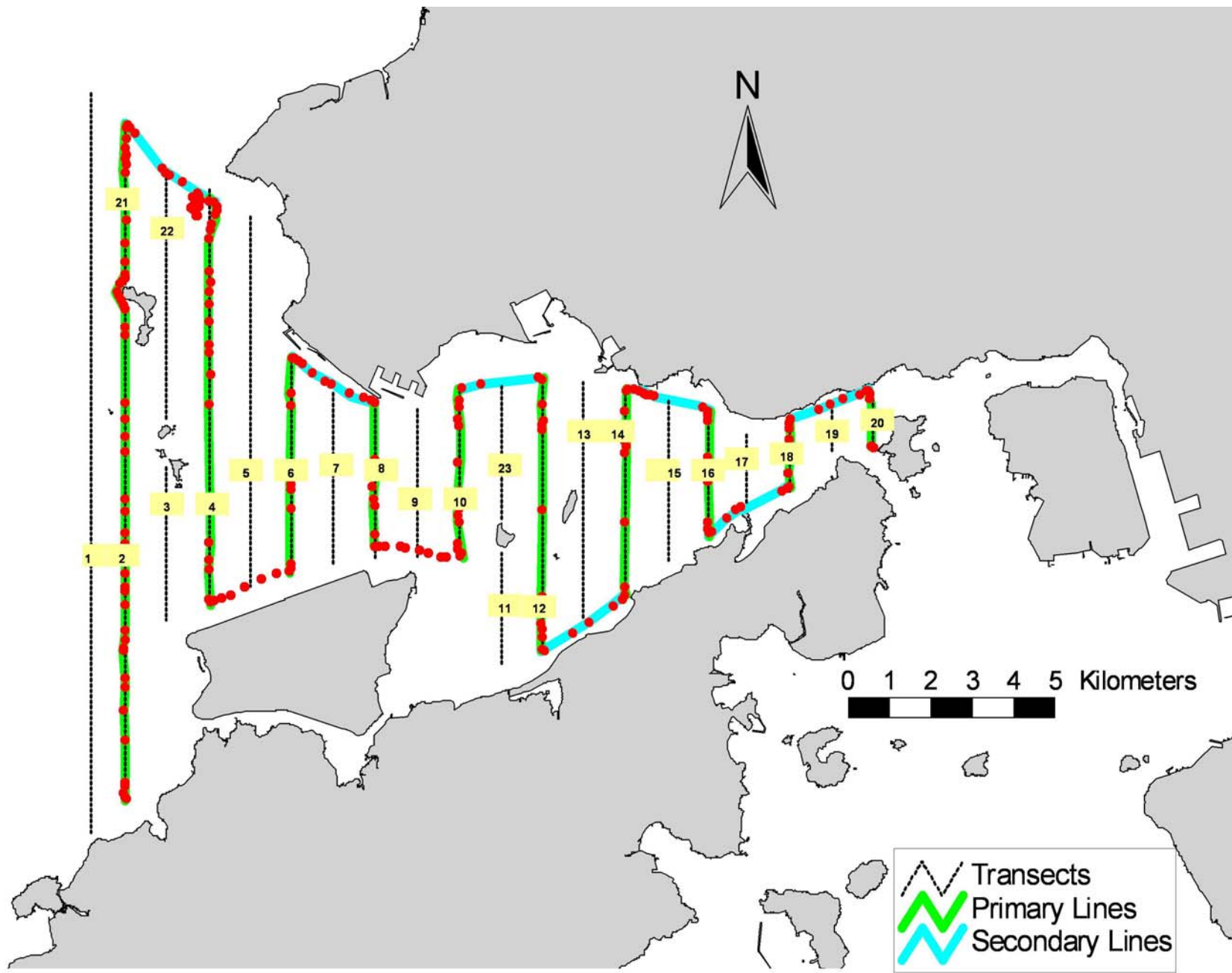


Figure 5. Survey Route on January 10<sup>th</sup>, 2013



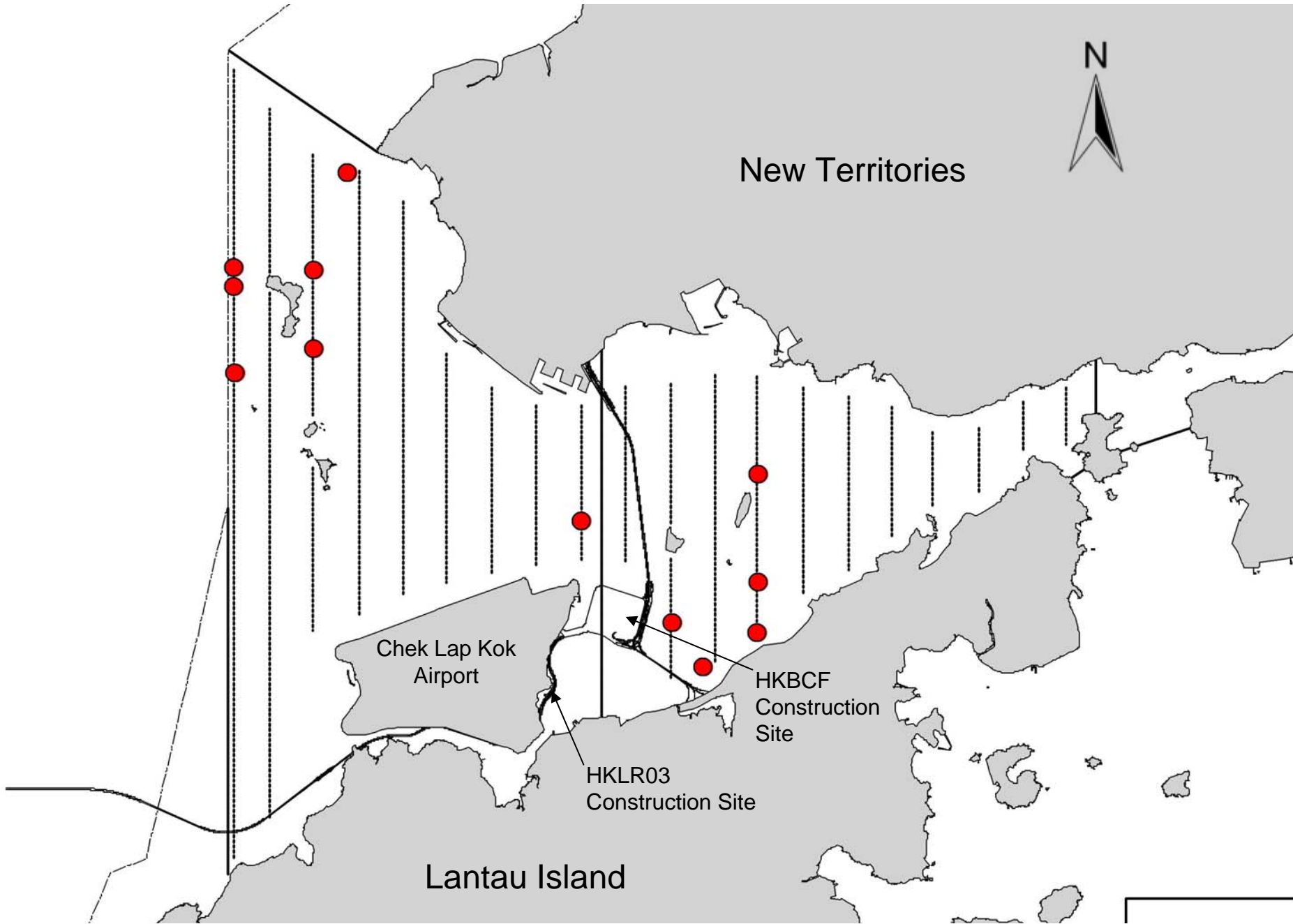


Figure 6. Distribution of Chinese White Dolphin Sightings During January 2013 HKLR03 Monitoring Surveys