

### Annex I. HKLR03 Survey Effort Database (May 2013)

(Abbreviations: BEAU = Beaufort Sea State; P = Primary Line Effort; S = Secondary Line Effort)

DATE	AREA	BEAU	EFFORT	SEASON	VESSEL	TYPE	P/S
8-May-13	NE LANTAU	2	3.52	SPRING	STANDARD31516	HKLR	P
8-May-13	NE LANTAU	3	13.45	SPRING	STANDARD31516	HKLR	P
8-May-13	NE LANTAU	4	0.60	SPRING	STANDARD31516	HKLR	P
8-May-13	NE LANTAU	2	4.23	SPRING	STANDARD31516	HKLR	S
8-May-13	NE LANTAU	3	5.60	SPRING	STANDARD31516	HKLR	S
8-May-13	NW LANTAU	2	7.10	SPRING	STANDARD31516	HKLR	P
8-May-13	NW LANTAU	3	22.06	SPRING	STANDARD31516	HKLR	P
8-May-13	NW LANTAU	4	10.98	SPRING	STANDARD31516	HKLR	P
8-May-13	NW LANTAU	2	2.90	SPRING	STANDARD31516	HKLR	S
8-May-13	NW LANTAU	3	7.07	SPRING	STANDARD31516	HKLR	S
8-May-13	NW LANTAU	4	3.19	SPRING	STANDARD31516	HKLR	S
13-May-13	NW LANTAU	1	16.40	SPRING	STANDARD31516	HKLR	P
13-May-13	NW LANTAU	2	15.10	SPRING	STANDARD31516	HKLR	P
13-May-13	NW LANTAU	1	2.70	SPRING	STANDARD31516	HKLR	S
13-May-13	NW LANTAU	2	4.30	SPRING	STANDARD31516	HKLR	S
13-May-13	NE LANTAU	2	9.40	SPRING	STANDARD31516	HKLR	P
13-May-13	NE LANTAU	3	10.30	SPRING	STANDARD31516	HKLR	P
13-May-13	NE LANTAU	2	10.50	SPRING	STANDARD31516	HKLR	S
25-May-13	NW LANTAU	1	6.25	SPRING	STANDARD31516	HKLR	P
25-May-13	NW LANTAU	2	12.09	SPRING	STANDARD31516	HKLR	P
25-May-13	NW LANTAU	3	3.18	SPRING	STANDARD31516	HKLR	P
25-May-13	NW LANTAU	4	10.62	SPRING	STANDARD31516	HKLR	P
25-May-13	NW LANTAU	2	2.35	SPRING	STANDARD31516	HKLR	S
25-May-13	NW LANTAU	3	0.58	SPRING	STANDARD31516	HKLR	S
25-May-13	NW LANTAU	4	4.28	SPRING	STANDARD31516	HKLR	S
25-May-13	NE LANTAU	2	7.14	SPRING	STANDARD31516	HKLR	P
25-May-13	NE LANTAU	3	9.92	SPRING	STANDARD31516	HKLR	P
25-May-13	NE LANTAU	2	7.24	SPRING	STANDARD31516	HKLR	S
28-May-13	NE LANTAU	1	12.11	SPRING	STANDARD31516	HKLR	P
28-May-13	NE LANTAU	2	7.22	SPRING	STANDARD31516	HKLR	P
28-May-13	NE LANTAU	3	1.23	SPRING	STANDARD31516	HKLR	P
28-May-13	NE LANTAU	1	3.35	SPRING	STANDARD31516	HKLR	S
28-May-13	NE LANTAU	2	7.24	SPRING	STANDARD31516	HKLR	S
28-May-13	NW LANTAU	2	2.29	SPRING	STANDARD31516	HKLR	P
28-May-13	NW LANTAU	3	18.83	SPRING	STANDARD31516	HKLR	P
28-May-13	NW LANTAU	4	12.58	SPRING	STANDARD31516	HKLR	P
28-May-13	NW LANTAU	5	7.00	SPRING	STANDARD31516	HKLR	P
28-May-13	NW LANTAU	3	7.90	SPRING	STANDARD31516	HKLR	S
28-May-13	NW LANTAU	4	4.70	SPRING	STANDARD31516	HKLR	S

### Annex II. HKLR03 Chinese White Dolphin Sighting Database (May 2013)

(Abberviations: STG# = Sighting Number; HRD SZ = Dolphin Herd Size; BEAU = Beaufort Sea State; PSD = Perpendicular Distance; BOAT ASSOC. = Fishing Boat Association P/S: Sighting Made on Primary/Secondary Line\$

DATE	STG #	TIME	HRD SZ	AREA	BEAU	PSD	EFFORT	TYPE	NORTHING	EASTING	SEASON	BOAT ASSOC.	P/S
13-May-13	1	1131	3	NW LANTAU	1	48	ON	HKLR	828874	807521	SPRING	NONE	P
13-May-13	2	1150	10	NW LANTAU	2	15	ON	HKLR	828675	807531	SPRING	NONE	P
13-May-13	3	1228	1	NW LANTAU	2	388	ON	HKLR	823182	807521	SPRING	NONE	P
13-May-13	4	1312	1	NW LANTAU	2	38	ON	HKLR	823101	809488	SPRING	NONE	P
13-May-13	5	1320	3	NW LANTAU	2	74	ON	HKLR	823688	809468	SPRING	NONE	P
13-May-13	6	1406	4	NW LANTAU	2	458	ON	HKLR	822766	811506	SPRING	NONE	P
25-May-13	1	1146	3	NW LANTAU	2	329	ON	HKLR	828358	805460	SPRING	NONE	P
25-May-13	2	1258	1	NW LANTAU	3	275	ON	HKLR	830206	806082	SPRING	NONE	S
25-May-13	3	1305	2	NW LANTAU	2	82	ON	HKLR	829462	807151	SPRING	NONE	S
25-May-13	4	1647	1	NE LANTAU	2	5	ON	HKLR	821968	820252	SPRING	NONE	S
28-May-13	1	1330	1	NW LANTAU	3	83	ON	HKLR	827222	808507	SPRING	NONE	P

**Annex III. Individual dolphins identified during HKLR03 monitoring surveys in May 2013**

<b>ID#</b>	<b>DATE</b>	<b>STG#</b>	<b>AREA</b>
CH98	2013-05-13	1	NW LANTAU
NL33	2013-05-13	5	NW LANTAU
NL93	2013-05-13	2	NW LANTAU
NL104	2013-05-13	1	NW LANTAU
	2013-05-13	2	NW LANTAU
NL120	2013-05-13	5	NW LANTAU
NL202	2013-05-25	1	NW LANTAU
NL259	2013-05-13	2	NW LANTAU
NL272	2013-05-25	3	NW LANTAU
NL286	2013-05-25	1	NW LANTAU

*Annex IV: Photographs of Identified  
Individual Dolphins in May 2013  
(HKLR 03)*



Annex IV: Photographs of Identified Individual Dolphins in May 2013 (HKLR03)



Annex IV (cont'd)

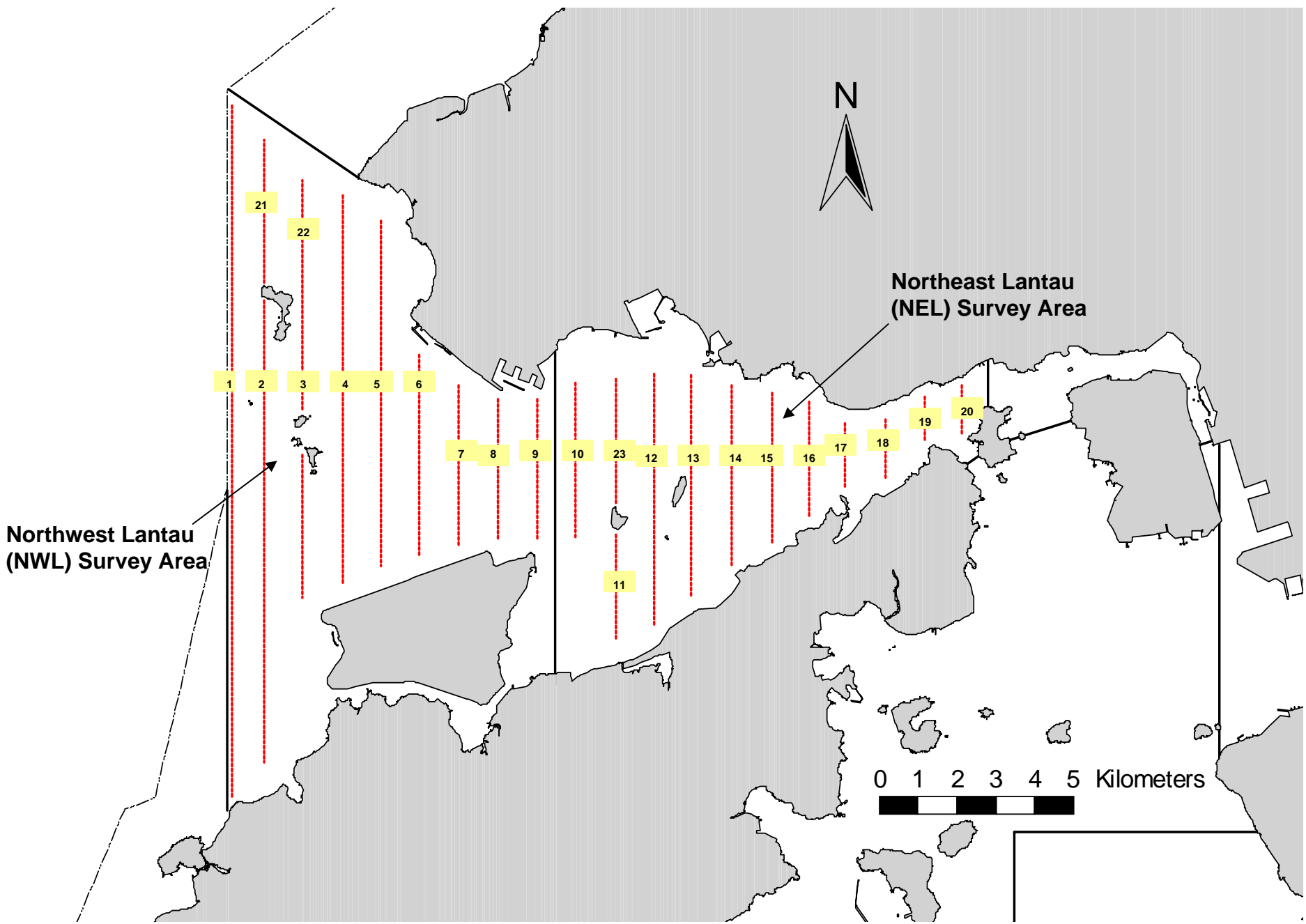


Figure 1. Transect Line Layout in Northwest and Northeast Lantau Survey Areas

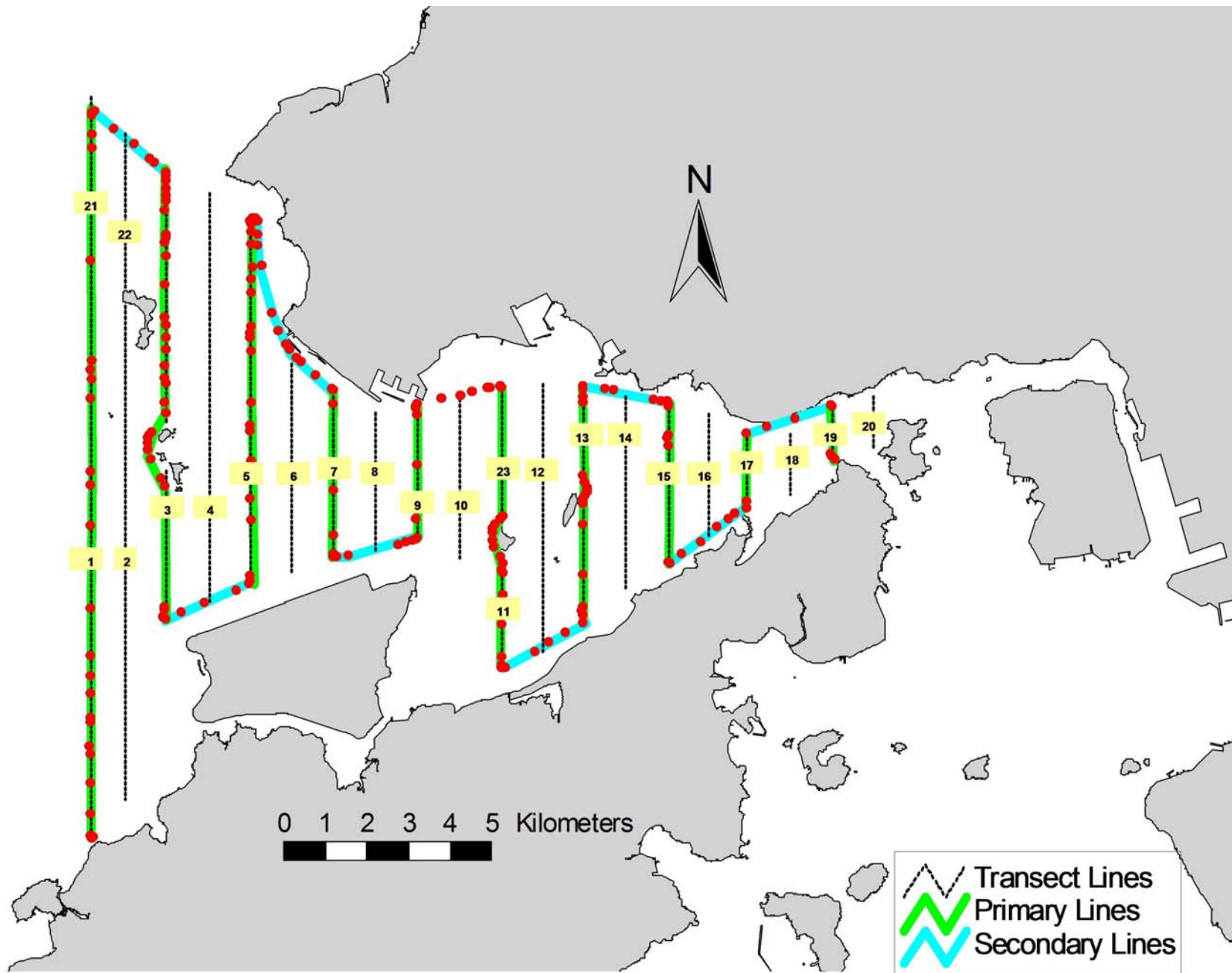


Figure 2. Survey Route on May 8<sup>th</sup>, 2013



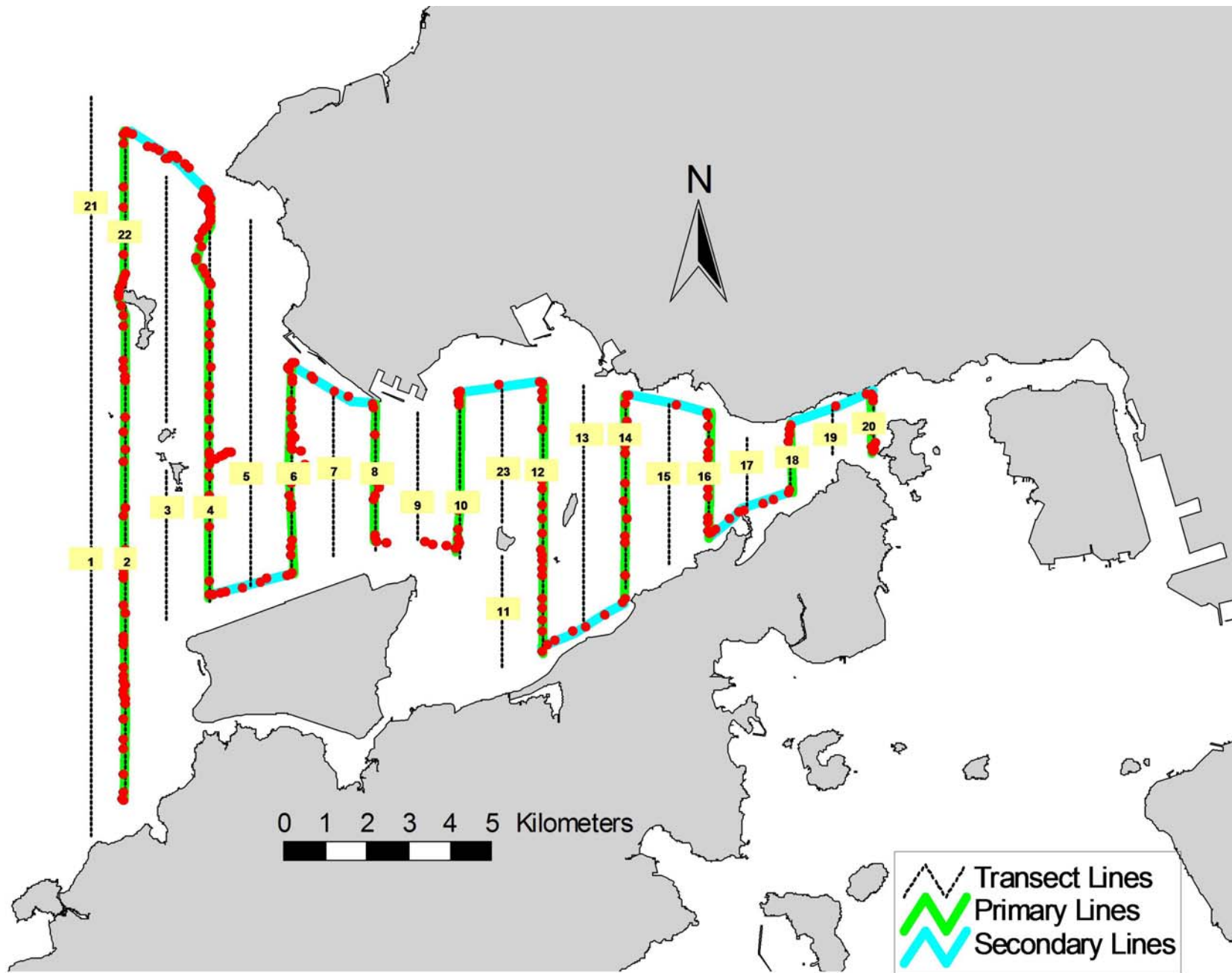


Figure 3. Survey Route on May 13<sup>th</sup>, 2013

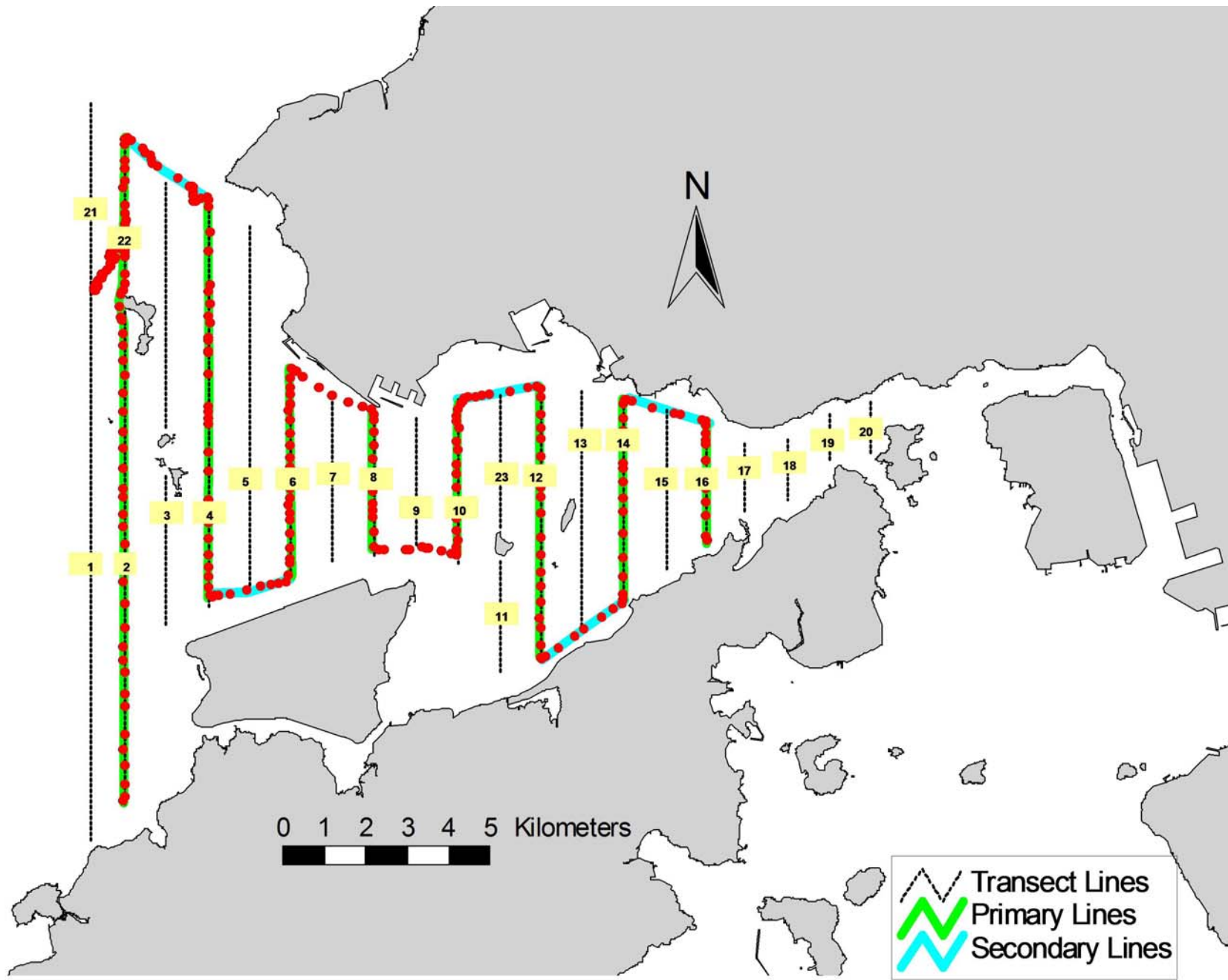


Figure 4. Survey Route on May 25<sup>th</sup>, 2013

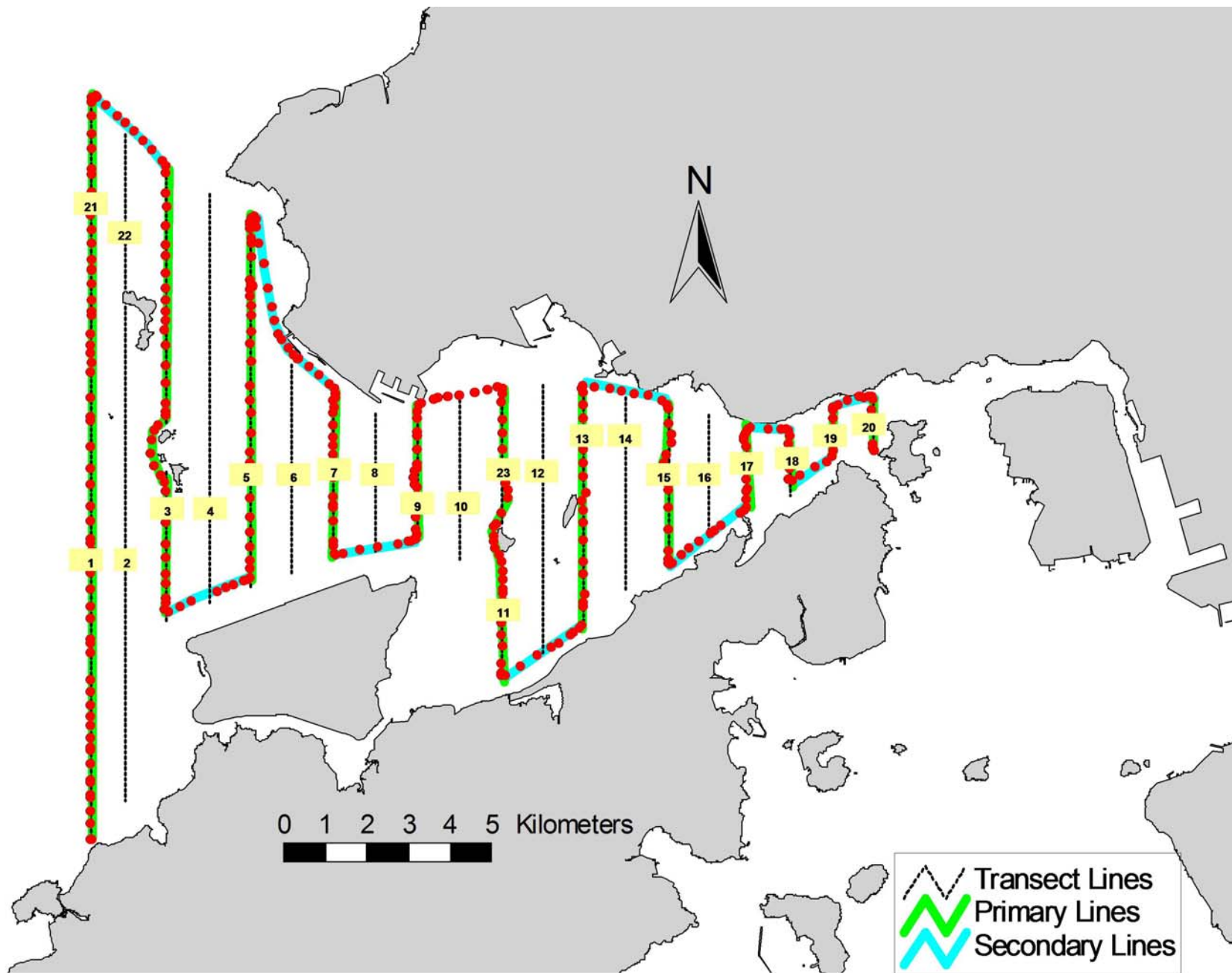


Figure 5. Survey Route on May 28<sup>th</sup>, 2013

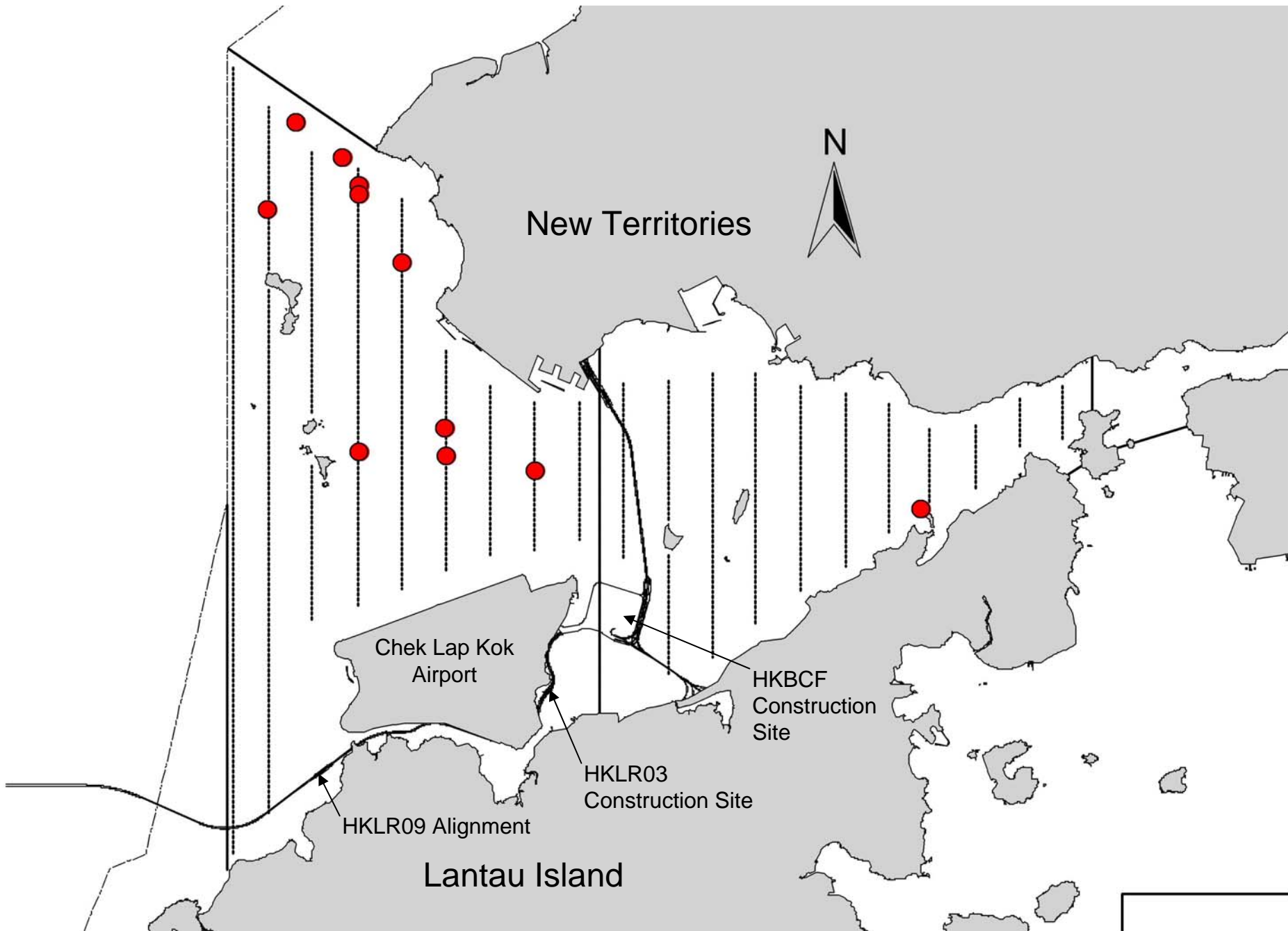


Figure 6. Distribution of Chinese White Dolphin Sightings During May 2013 HKLR03 Monitoring Surveys