

### Annex I. HKLR03 Survey Effort Database (June 2013)

(Abbreviations: BEAU = Beaufort Sea State; P = Primary Line Effort; S = Secondary Line Effort)

DATE	AREA	BEAU	EFFORT	SEASON	VESSEL	TYPE	P/S
7-Jun-13	NW LANTAU	2	4.70	SUMMER	STANDARD31516	HKLR	P
7-Jun-13	NW LANTAU	3	31.20	SUMMER	STANDARD31516	HKLR	P
7-Jun-13	NW LANTAU	4	3.30	SUMMER	STANDARD31516	HKLR	P
7-Jun-13	NW LANTAU	3	12.20	SUMMER	STANDARD31516	HKLR	S
7-Jun-13	NW LANTAU	4	0.50	SUMMER	STANDARD31516	HKLR	S
7-Jun-13	NE LANTAU	2	11.90	SUMMER	STANDARD31516	HKLR	P
7-Jun-13	NE LANTAU	3	2.80	SUMMER	STANDARD31516	HKLR	P
7-Jun-13	NE LANTAU	2	6.40	SUMMER	STANDARD31516	HKLR	S
7-Jun-13	NE LANTAU	3	1.20	SUMMER	STANDARD31516	HKLR	S
13-Jun-13	NW LANTAU	1	0.70	SUMMER	STANDARD31516	HKLR	P
13-Jun-13	NW LANTAU	2	20.68	SUMMER	STANDARD31516	HKLR	P
13-Jun-13	NW LANTAU	3	10.89	SUMMER	STANDARD31516	HKLR	P
13-Jun-13	NW LANTAU	1	2.20	SUMMER	STANDARD31516	HKLR	S
13-Jun-13	NW LANTAU	2	4.64	SUMMER	STANDARD31516	HKLR	S
13-Jun-13	NE LANTAU	1	3.00	SUMMER	STANDARD31516	HKLR	P
13-Jun-13	NE LANTAU	2	20.69	SUMMER	STANDARD31516	HKLR	P
13-Jun-13	NE LANTAU	1	5.30	SUMMER	STANDARD31516	HKLR	S
13-Jun-13	NE LANTAU	2	5.31	SUMMER	STANDARD31516	HKLR	S
18-Jun-13	NW LANTAU	1	11.70	SUMMER	STANDARD31516	HKLR	P
18-Jun-13	NW LANTAU	2	29.00	SUMMER	STANDARD31516	HKLR	P
18-Jun-13	NW LANTAU	1	2.60	SUMMER	STANDARD31516	HKLR	S
18-Jun-13	NW LANTAU	2	8.70	SUMMER	STANDARD31516	HKLR	S
18-Jun-13	NE LANTAU	2	16.20	SUMMER	STANDARD31516	HKLR	P
18-Jun-13	NE LANTAU	3	0.40	SUMMER	STANDARD31516	HKLR	P
18-Jun-13	NE LANTAU	2	7.70	SUMMER	STANDARD31516	HKLR	S
27-Jun-13	NE LANTAU	2	5.90	SUMMER	STANDARD31516	HKLR	P
27-Jun-13	NE LANTAU	3	14.94	SUMMER	STANDARD31516	HKLR	P
27-Jun-13	NE LANTAU	4	0.50	SUMMER	STANDARD31516	HKLR	P
27-Jun-13	NE LANTAU	2	7.51	SUMMER	STANDARD31516	HKLR	S
27-Jun-13	NE LANTAU	3	1.50	SUMMER	STANDARD31516	HKLR	S
27-Jun-13	NE LANTAU	4	2.40	SUMMER	STANDARD31516	HKLR	S
27-Jun-13	NW LANTAU	3	12.19	SUMMER	STANDARD31516	HKLR	P
27-Jun-13	NW LANTAU	4	19.26	SUMMER	STANDARD31516	HKLR	P
27-Jun-13	NW LANTAU	3	4.23	SUMMER	STANDARD31516	HKLR	S
27-Jun-13	NW LANTAU	4	1.44	SUMMER	STANDARD31516	HKLR	S
27-Jun-13	NW LANTAU	5	1.92	SUMMER	STANDARD31516	HKLR	S

### Annex II. HKLR03 Chinese White Dolphin Sighting Database (June 2013)

(Abbreviations: STG# = Sighting Number; HRD SZ = Dolphin Herd Size; BEAU = Beaufort Sea State; PSD = Perpendicular Distance; BOAT ASSOC. = Fishing Boat Association P/S: Sighting Made on Primary/Secondary Line§

DATE	STG #	TIME	HRD SZ	AREA	BEAU	PSD	EFFORT	TYPE	NORTHING	EASTING	SEASON	BOAT ASSOC.	P/S
07-Jun-13	1	1149	5	NW LANTAU	4	105	ON	HKLR	829286	806482	SUMMER	NONE	P
07-Jun-13	2	1210	11	NW LANTAU	3	205	ON	HKLR	827592	806458	SUMMER	NONE	P
07-Jun-13	3	1241	2	NW LANTAU	3	11	ON	HKLR	825908	806455	SUMMER	NONE	P
07-Jun-13	4	1334	1	NW LANTAU	3	301	ON	HKLR	822726	808519	SUMMER	NONE	P
07-Jun-13	5	1647	8	NE LANTAU	2	1488	ON	HKLR	822764	821221	SUMMER	NONE	P
13-Jun-13	1	1052	6	NW LANTAU	3	130	ON	HKLR	824814	805453	SUMMER	NONE	P
18-Jun-13	1	1012	2	NW LANTAU	2	1224	ON	HKLR	814672	804660	SUMMER	NONE	P
18-Jun-13	2	1153	6	NW LANTAU	2	489	ON	HKLR	831171	805034	SUMMER	NONE	S
18-Jun-13	3	1246	1	NW LANTAU	1	122	ON	HKLR	822952	806253	SUMMER	NONE	S
18-Jun-13	4	1350	2	NW LANTAU	2	511	ON	HKLR	826735	808516	SUMMER	NONE	P
27-Jun-13	1	1447	5	NW LANTAU	3	84	ON	HKLR	827036	807538	SUMMER	NONE	P

**Annex III. Individual dolphins identified during HKLR03 monitoring surveys in June 2013**

<b>ID#</b>	<b>DATE</b>	<b>STG#</b>	<b>AREA</b>
CH34	07/06/13	2	NW LANTAU
CH98	18/06/13	4	NW LANTAU
EL01	07/06/13	5	NE LANTAU
NL12	18/06/13	2	NW LANTAU
NL24	07/06/13	5	NE LANTAU
NL33	07/06/13	5	NE LANTAU
NL48	07/06/13	2	NW LANTAU
NL80	07/06/13	1	NW LANTAU
	18/06/13	2	NW LANTAU
NL123	07/06/13	5	NE LANTAU
NL188	07/06/13	2	NW LANTAU
NL191	07/06/13	2	NW LANTAU
NL202	13/06/13	1	NW LANTAU
NL233	18/06/13	2	NW LANTAU
NL244	07/06/13	1	NW LANTAU
NL255	13/06/13	1	NW LANTAU
NL259	07/06/13	2	NW LANTAU
NL262	07/06/13	2	NW LANTAU
	27/06/13	1	NW LANTAU
NL264	07/06/13	2	NW LANTAU
NL284	07/06/13	5	NE LANTAU
	18/06/13	3	NW LANTAU
NL285	07/06/13	5	NE LANTAU
NL286	13/06/13	1	NW LANTAU
NL295	07/06/13	1	NW LANTAU
NL296	07/06/13	2	NW LANTAU
NL301	07/06/13	1	NW LANTAU
WL46	27/06/13	1	NW LANTAU





Annex IV. Photographs of Identified Individual Dolphins in June 2013 (HKLR03)





Annex IV. Photographs of Identified Individual Dolphins in June 2013 (HKLR03)





Annex IV. Photographs of Identified Individual Dolphins in June 2013 (HKLR03)

WL46\_20130627\_1



Annex IV. (cont'd)

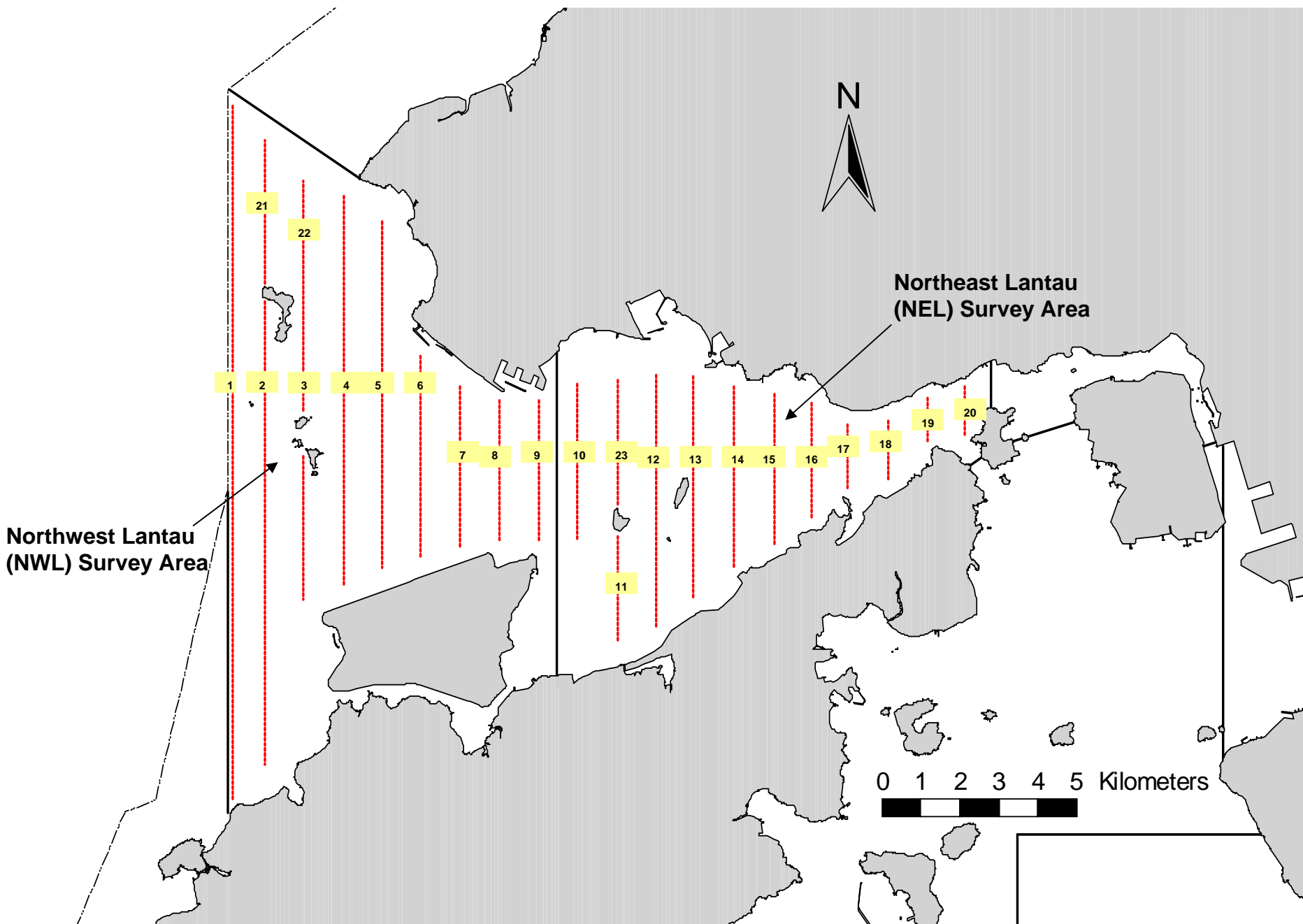


Figure 1. Transect Line Layout in Northwest and Northeast Lantau Survey Areas



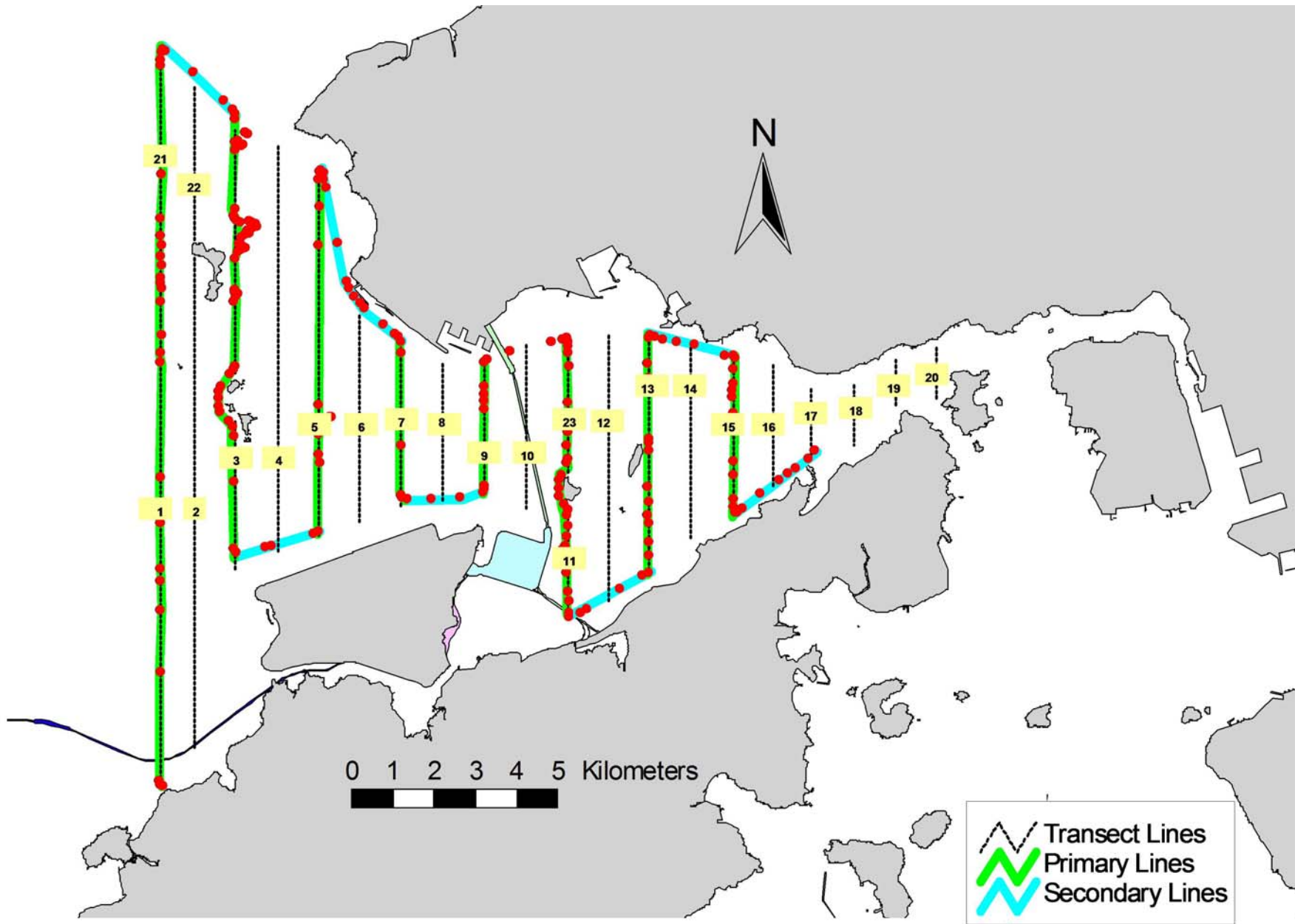


Figure 2. Survey Route on June 7<sup>th</sup>, 2013

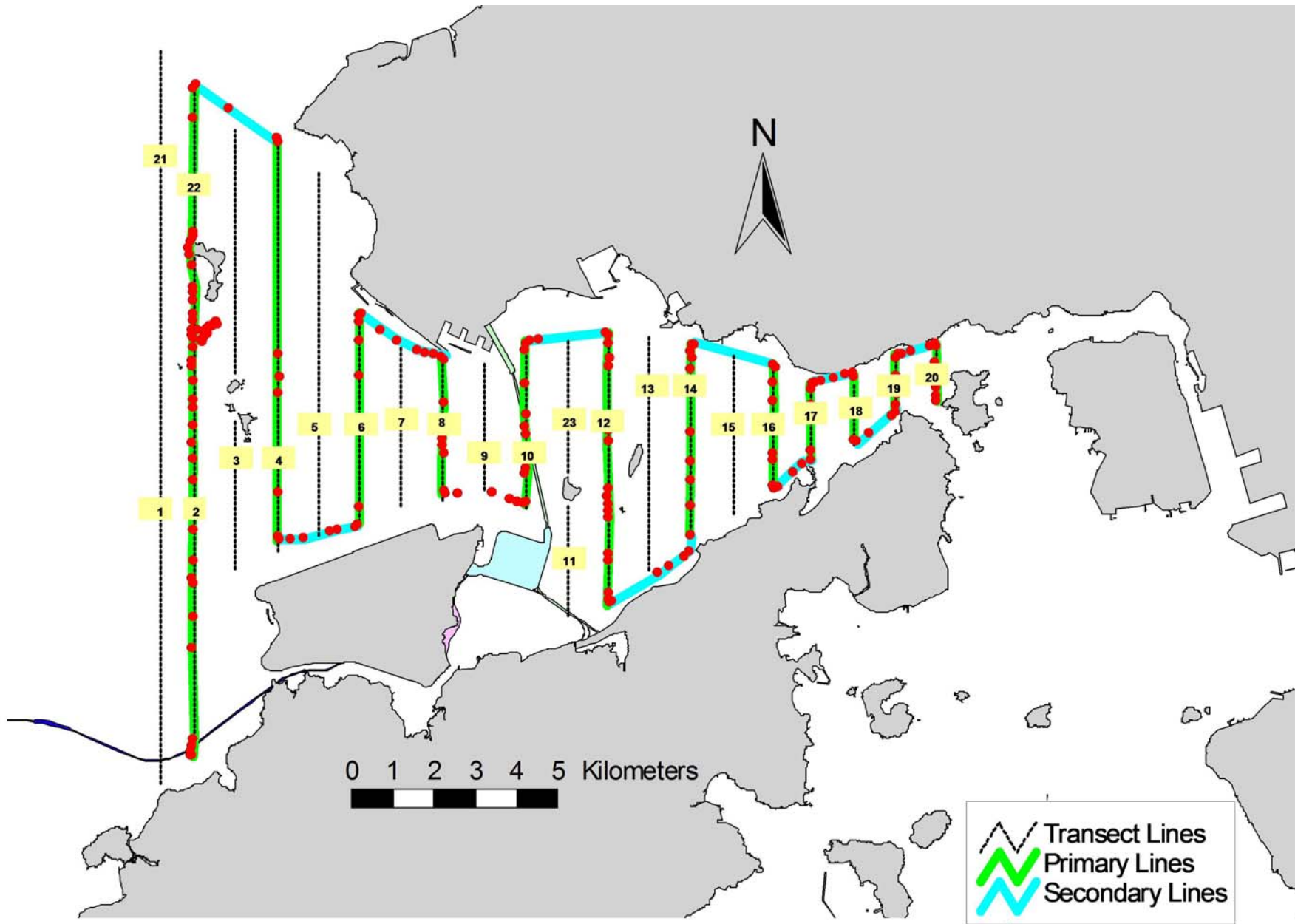


Figure 3. Survey Route on June 13<sup>th</sup>, 2013



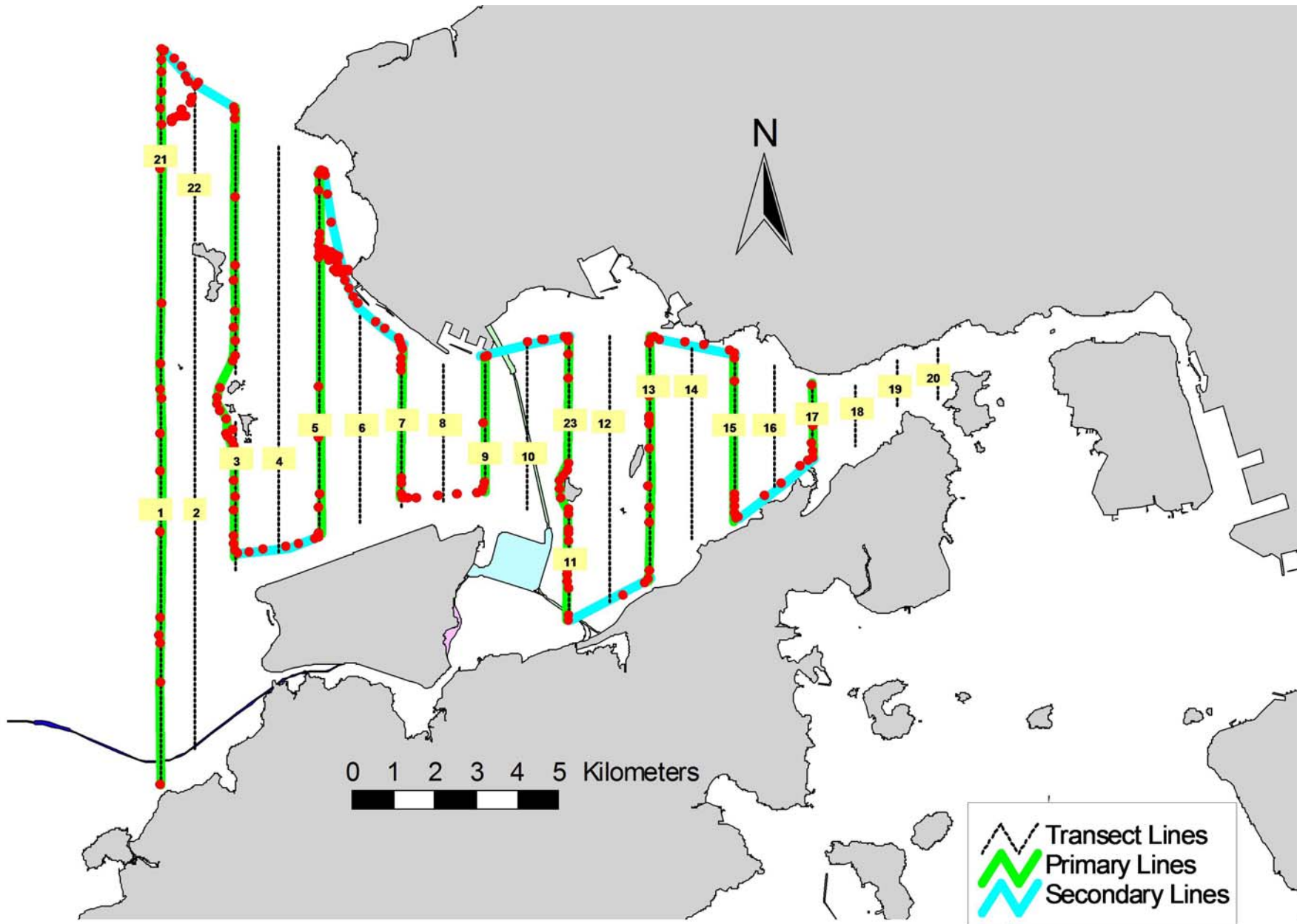


Figure 4. Survey Route on June 18<sup>th</sup>, 2013

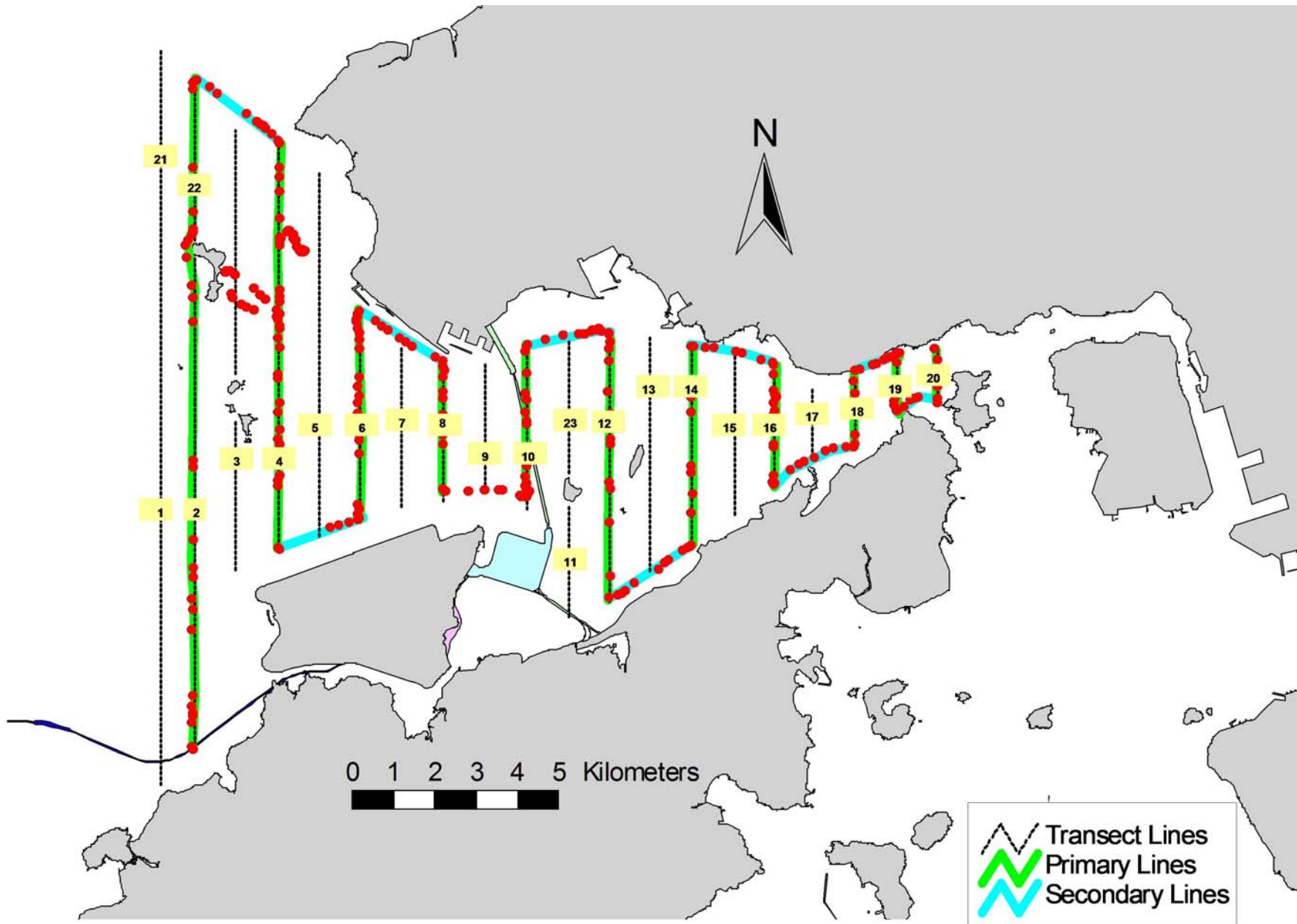


Figure 5. Survey Route on June 27<sup>th</sup>, 2013



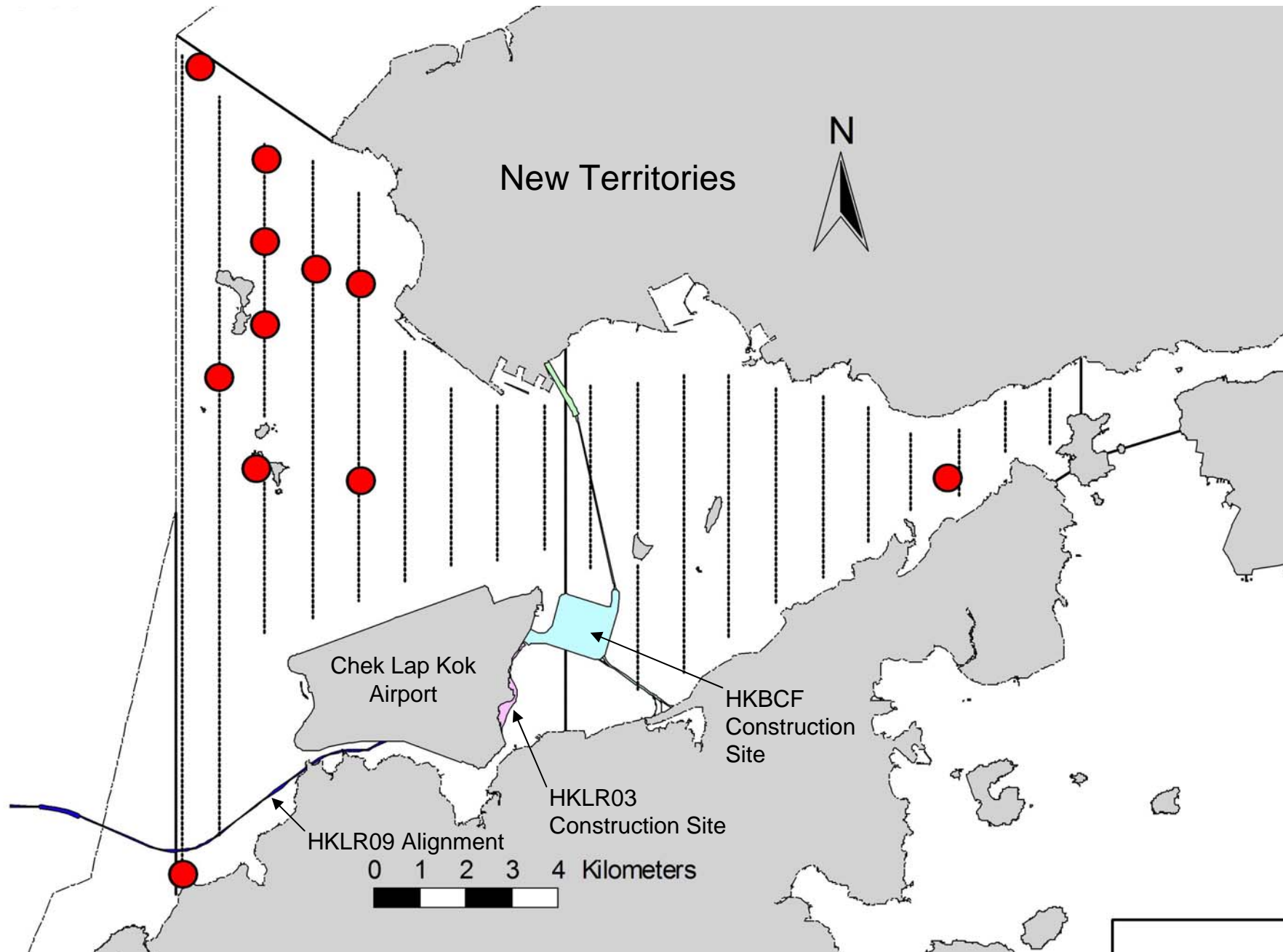


Figure 6. Distribution of Chinese White Dolphin Sightings During June 2013 HKLR03 Monitoring Surveys