

Figure 1. Transect Line Layout in Northwest and Northeast Lantau Survey Areas

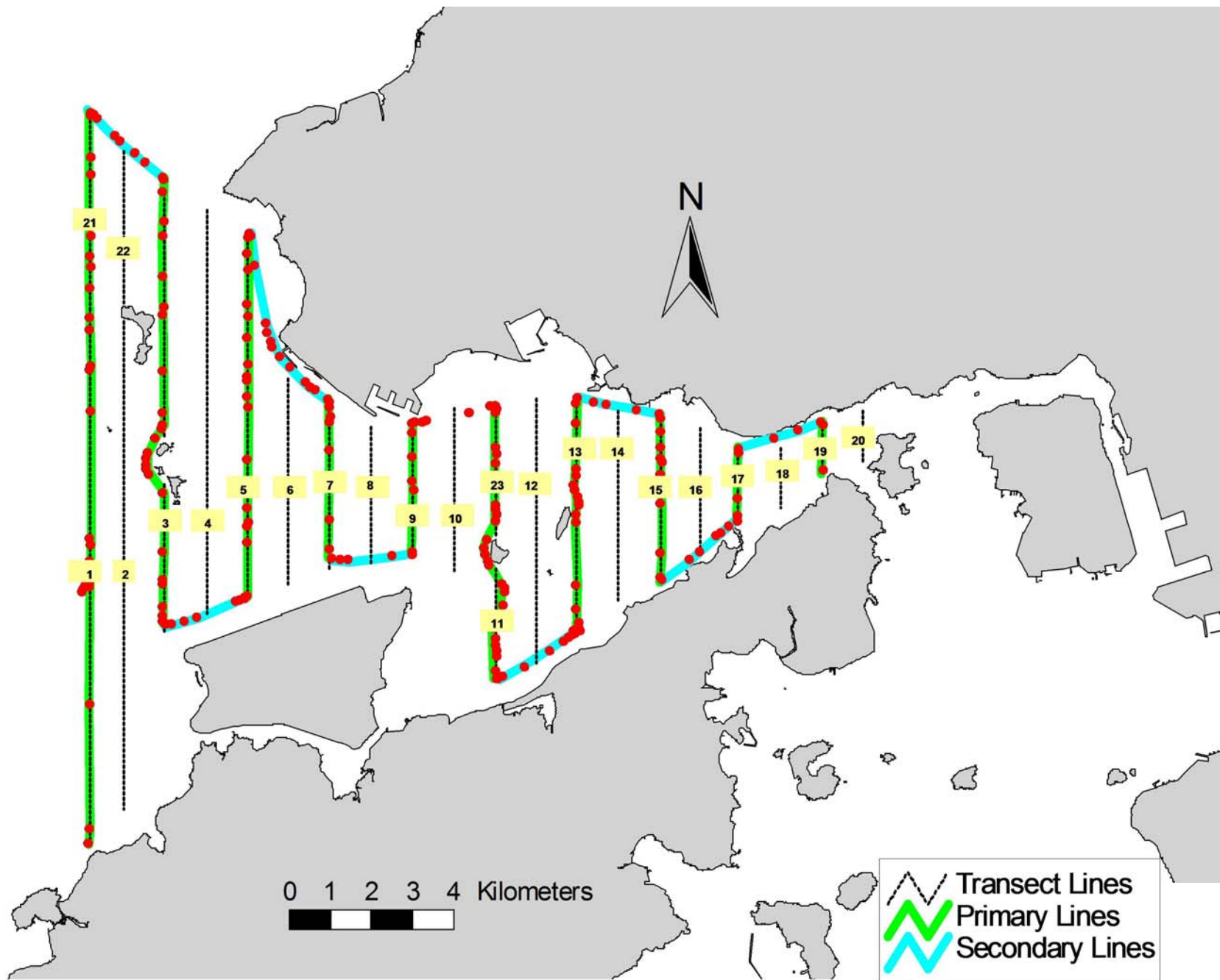


Figure 2. Survey Route on August 1st, 2013

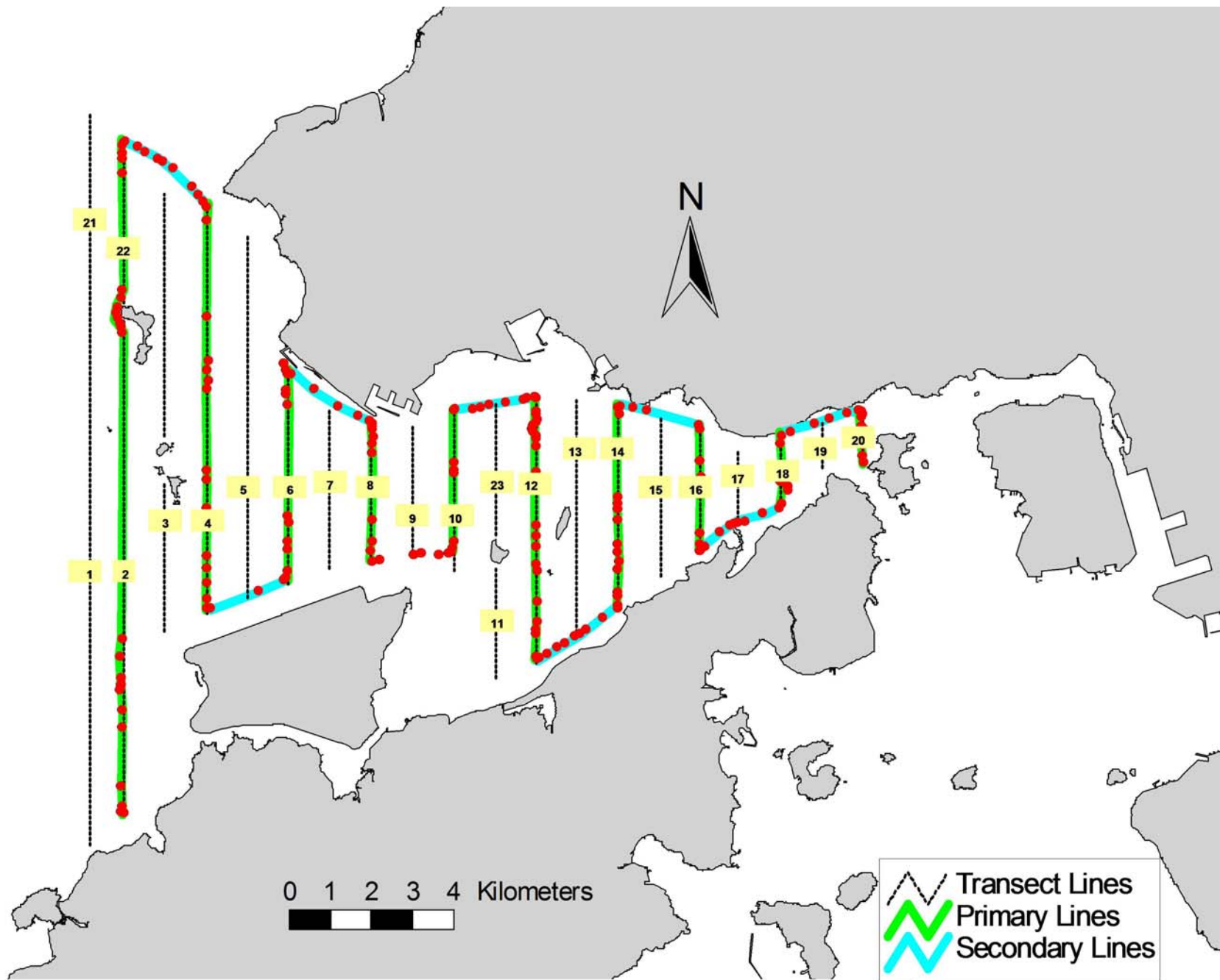


Figure 3. Survey Route on August 7th, 2013

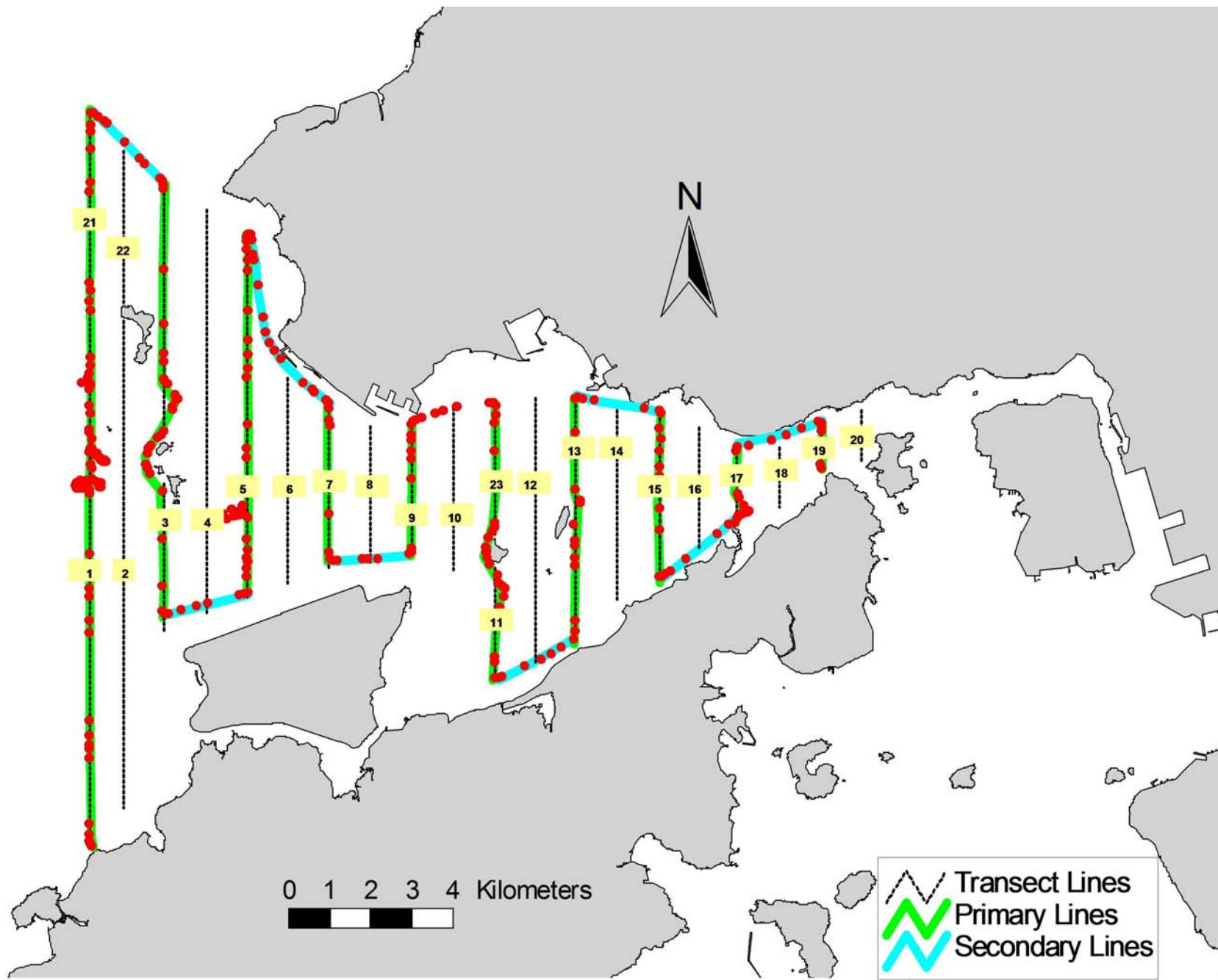


Figure 4. Survey Route on August 12th, 2013

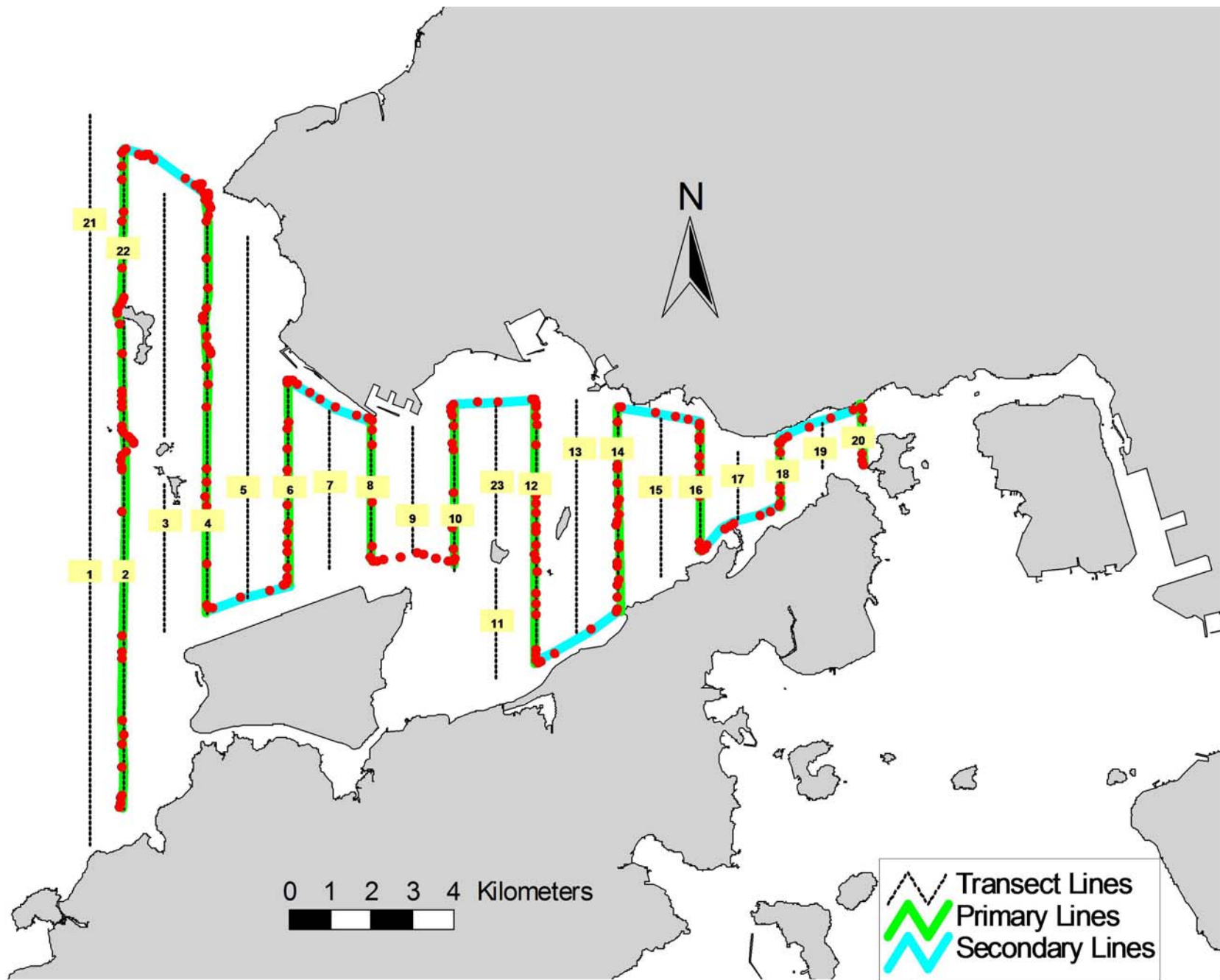


Figure 5. Survey Route on August 22nd, 2013

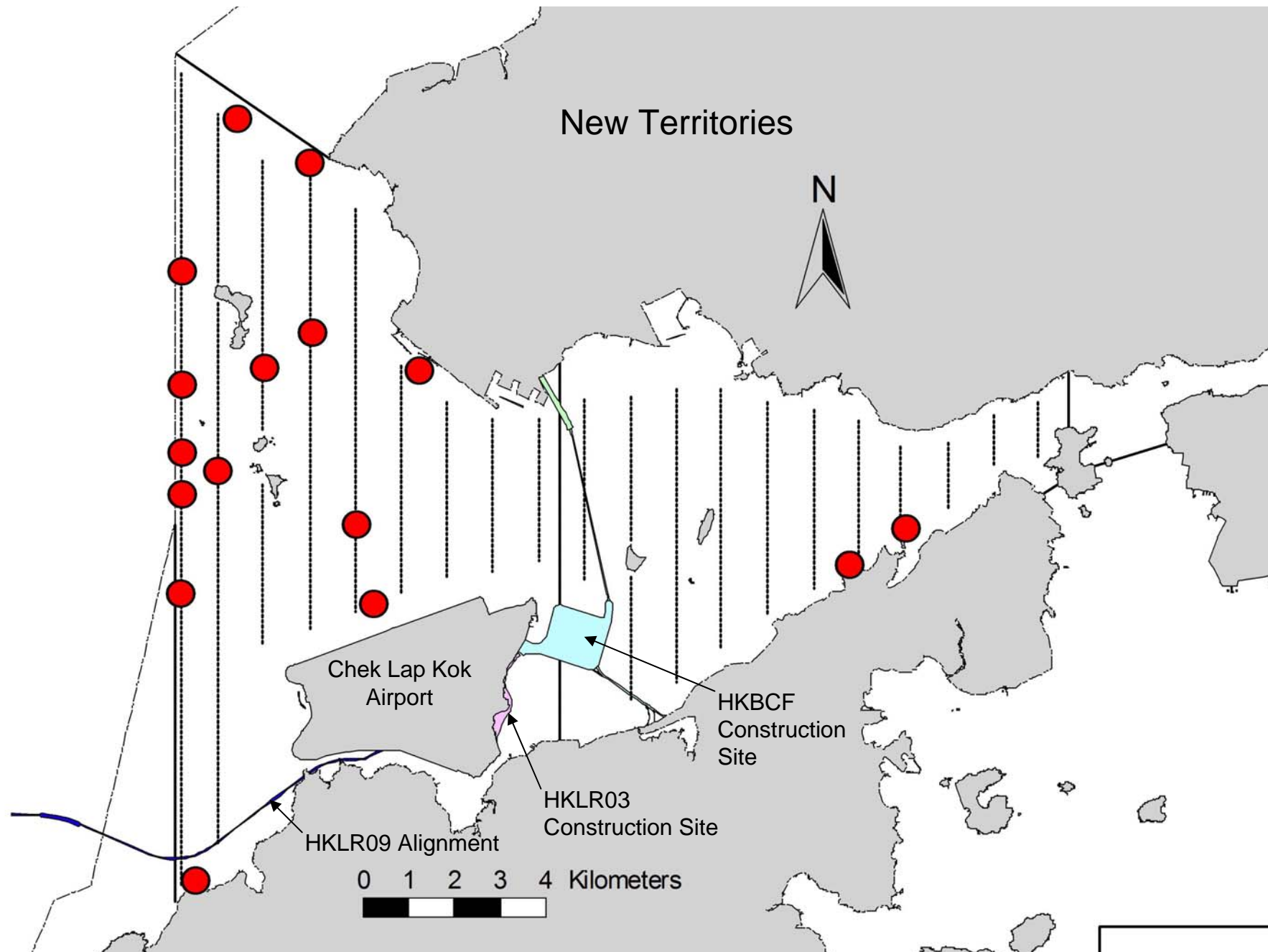


Figure 6. Distribution of Chinese White Dolphin Sightings During August 2013 HKLR03 Monitoring Surveys

AnnexI. HKLR03 Survey Effort Database (August 2013)

(Abbreviations: BEAU = Beaufort Sea State; P = Primary Line Effort; S = Secondary Line Effort)

DATE	AREA	BEAU	EFFORT	SEASON	VESSEL	TYPE	P/S
1-Aug-13	NW LANTAU	2	7.80	SUMMER	STANDARD31516	HKLR	P
1-Aug-13	NW LANTAU	3	27.60	SUMMER	STANDARD31516	HKLR	P
1-Aug-13	NW LANTAU	4	2.70	SUMMER	STANDARD31516	HKLR	P
1-Aug-13	NW LANTAU	5	2.10	SUMMER	STANDARD31516	HKLR	P
1-Aug-13	NW LANTAU	2	4.60	SUMMER	STANDARD31516	HKLR	S
1-Aug-13	NW LANTAU	3	5.00	SUMMER	STANDARD31516	HKLR	S
1-Aug-13	NW LANTAU	4	2.90	SUMMER	STANDARD31516	HKLR	S
1-Aug-13	NW LANTAU	5	0.70	SUMMER	STANDARD31516	HKLR	S
1-Aug-13	NE LANTAU	2	5.70	SUMMER	STANDARD31516	HKLR	P
1-Aug-13	NE LANTAU	3	8.90	SUMMER	STANDARD31516	HKLR	P
1-Aug-13	NE LANTAU	4	2.50	SUMMER	STANDARD31516	HKLR	P
1-Aug-13	NE LANTAU	2	4.30	SUMMER	STANDARD31516	HKLR	S
1-Aug-13	NE LANTAU	3	5.20	SUMMER	STANDARD31516	HKLR	S
1-Aug-13	NE LANTAU	5	0.30	SUMMER	STANDARD31516	HKLR	S
7-Aug-13	NE LANTAU	2	5.60	SUMMER	STANDARD31516	HKLR	P
7-Aug-13	NE LANTAU	3	16.00	SUMMER	STANDARD31516	HKLR	P
7-Aug-13	NE LANTAU	2	6.10	SUMMER	STANDARD31516	HKLR	S
7-Aug-13	NE LANTAU	3	4.70	SUMMER	STANDARD31516	HKLR	S
7-Aug-13	NW LANTAU	2	2.90	SUMMER	STANDARD31516	HKLR	P
7-Aug-13	NW LANTAU	3	23.60	SUMMER	STANDARD31516	HKLR	P
7-Aug-13	NW LANTAU	4	3.20	SUMMER	STANDARD31516	HKLR	P
7-Aug-13	NW LANTAU	5	0.90	SUMMER	STANDARD31516	HKLR	P
7-Aug-13	NW LANTAU	2	2.20	SUMMER	STANDARD31516	HKLR	S
7-Aug-13	NW LANTAU	3	5.20	SUMMER	STANDARD31516	HKLR	S
7-Aug-13	NW LANTAU	4	1.20	SUMMER	STANDARD31516	HKLR	S
12-Aug-13	NW LANTAU	1	7.00	SUMMER	STANDARD31516	HKLR	P
12-Aug-13	NW LANTAU	2	24.00	SUMMER	STANDARD31516	HKLR	P
12-Aug-13	NW LANTAU	3	6.60	SUMMER	STANDARD31516	HKLR	P
12-Aug-13	NW LANTAU	1	1.50	SUMMER	STANDARD31516	HKLR	S
12-Aug-13	NW LANTAU	2	10.30	SUMMER	STANDARD31516	HKLR	S
12-Aug-13	NE LANTAU	1	2.90	SUMMER	STANDARD31516	HKLR	P
12-Aug-13	NE LANTAU	2	15.10	SUMMER	STANDARD31516	HKLR	P
12-Aug-13	NE LANTAU	2	8.80	SUMMER	STANDARD31516	HKLR	S
22-Aug-13	NW LANTAU	2	17.40	SUMMER	STANDARD31516	HKLR	P
22-Aug-13	NW LANTAU	3	14.30	SUMMER	STANDARD31516	HKLR	P
22-Aug-13	NW LANTAU	2	2.20	SUMMER	STANDARD31516	HKLR	S
22-Aug-13	NW LANTAU	3	4.00	SUMMER	STANDARD31516	HKLR	S
22-Aug-13	NE LANTAU	1	2.40	SUMMER	STANDARD31516	HKLR	P
22-Aug-13	NE LANTAU	2	13.00	SUMMER	STANDARD31516	HKLR	P
22-Aug-13	NE LANTAU	3	4.50	SUMMER	STANDARD31516	HKLR	P
22-Aug-13	NE LANTAU	2	9.70	SUMMER	STANDARD31516	HKLR	S
22-Aug-13	NE LANTAU	3	1.30	SUMMER	STANDARD31516	HKLR	S

Annex II. HKLR03 Chinese White Dolphin Sighting Database (August 2013)

(Abbreviations: STG# = Sighting Number; HRD SZ = Dolphin Herd Size; BEAU = Beaufort Sea State; PSD = Perpendicular Distance; BOAT ASSOC. = Fishing Boat Association P/S: Sighting Made on Primary/Secondary Lines)

DATE	STG #	TIME	HRD SZ	AREA	BEAU	PSD	EFFORT	TYPE	NORTHING	EASTING	SEASON	BOAT ASSOC.	P/S
01-Aug-13	1	1041	5	NW LANTAU	2	178	ON	HKLR	820652	804641	SUMMER	NONE	P
07-Aug-13	1	1234	6	NW LANTAU	4	11	ON	HKLR	825249	809873	SUMMER	NONE	S
12-Aug-13	1	1008	1	NW LANTAU	2	ND	OFF	HKLR	814705	804969	SUMMER	NONE	
12-Aug-13	2	1046	3	NW LANTAU	3	ND	OFF	HKLR	822690	804656	SUMMER	NONE	
12-Aug-13	3	1105	5	NW LANTAU	2	49	ON	HKLR	823564	804668	SUMMER	NONE	P
12-Aug-13	4	1129	5	NW LANTAU	2	125	ON	HKLR	824971	804671	SUMMER	NONE	P
12-Aug-13	5	1149	2	NW LANTAU	1	79	ON	HKLR	827318	804676	SUMMER	NONE	P
12-Aug-13	6	1242	5	NW LANTAU	1	267	ON	HKLR	825322	806474	SUMMER	NONE	P
12-Aug-13	7	1332	5	NW LANTAU	2	70	ON	HKLR	822084	808507	SUMMER	NONE	P
12-Aug-13	8	1648	1	NE LANTAU	2	355	ON	HKLR	821238	819313	SUMMER	NONE	S
12-Aug-13	9	1654	1	NE LANTAU	2	106	ON	HKLR	822001	820561	SUMMER	NONE	S
22-Aug-13	1	1047	3	NW LANTAU	2	81	ON	HKLR	823175	805460	SUMMER	NONE	P
22-Aug-13	2	1129	1	NW LANTAU	2	106	ON	HKLR	830461	805887	SUMMER	NONE	S
22-Aug-13	3	1141	3	NW LANTAU	3	ND	OFF	HKLR	829539	807481	SUMMER	NONE	
22-Aug-13	4	1204	1	NW LANTAU	2	1068	ON	HKLR	826028	807526	SUMMER	NONE	P
22-Aug-13	5	1237	2	NW LANTAU	2	346	ON	HKLR	820422	808875	SUMMER	NONE	S

Annex III. Individual dolphins identified during HKLR03 monitoring surveys in August 2013

ID#	DATE	STG#	AREA
CH98	12/08/13	4	NW LANTAU
NL11	07/08/13	1	NW LANTAU
NL24	12/08/13	7	NW LANTAU
NL33	22/08/13	3	NW LANTAU
NL37	01/08/13	1	NW LANTAU
NL98	12/08/13	7	NW LANTAU
NL104	07/08/13	1	NW LANTAU
NL145	07/08/13	1	NW LANTAU
NL202	22/08/13	1	NW LANTAU
NL224	12/08/13	2	NW LANTAU
NL233	22/08/13	1	NW LANTAU
NL284	12/08/13	7	NW LANTAU
NL286	22/08/13	1	NW LANTAU
NL287	07/08/13	1	NW LANTAU
NL293	12/08/13	1	NW LANTAU
WL122	01/08/13	1	NW LANTAU



Annex IV. Photographs of Identified Individual Dolphins in August 2013 (HKLR03)

