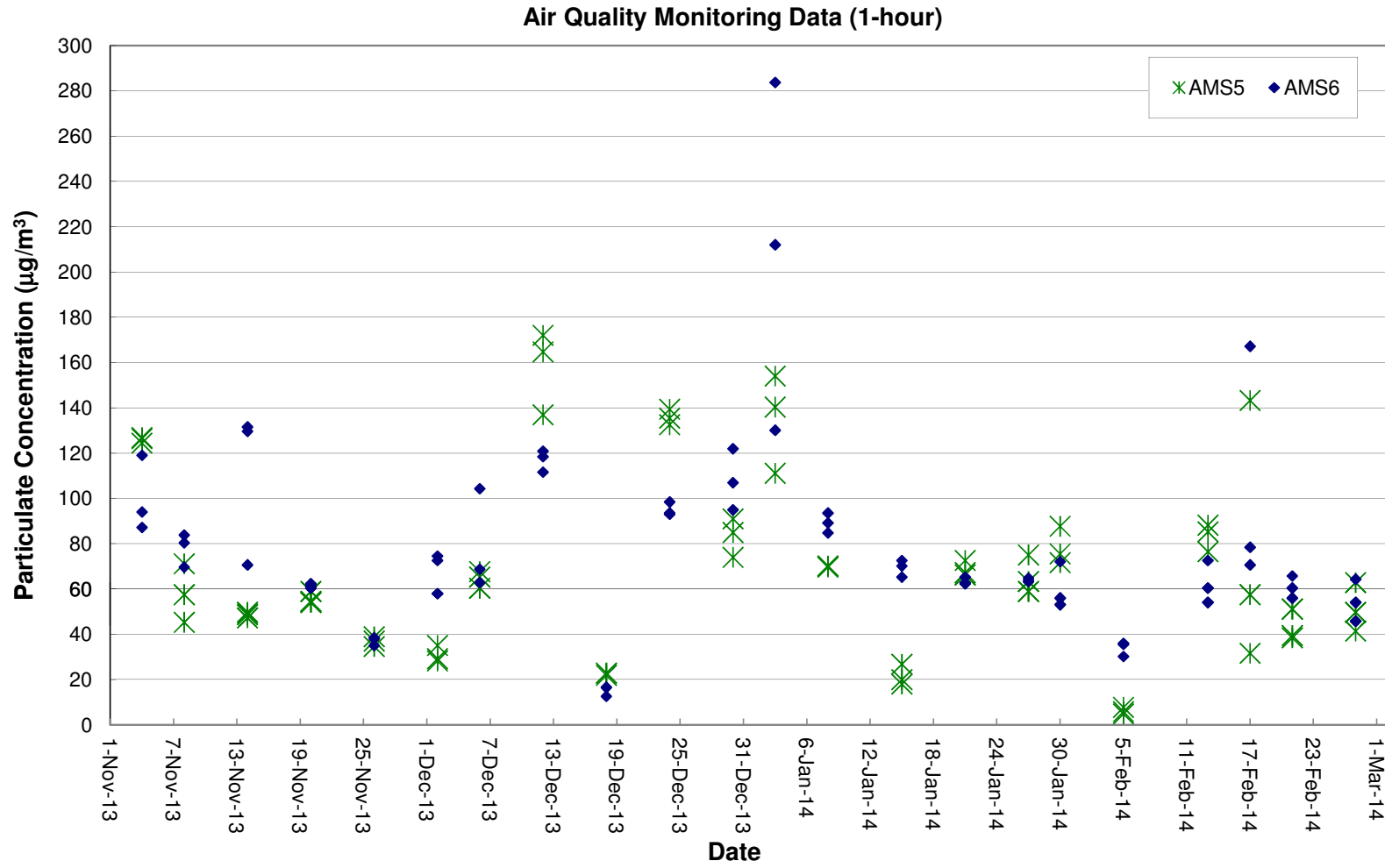


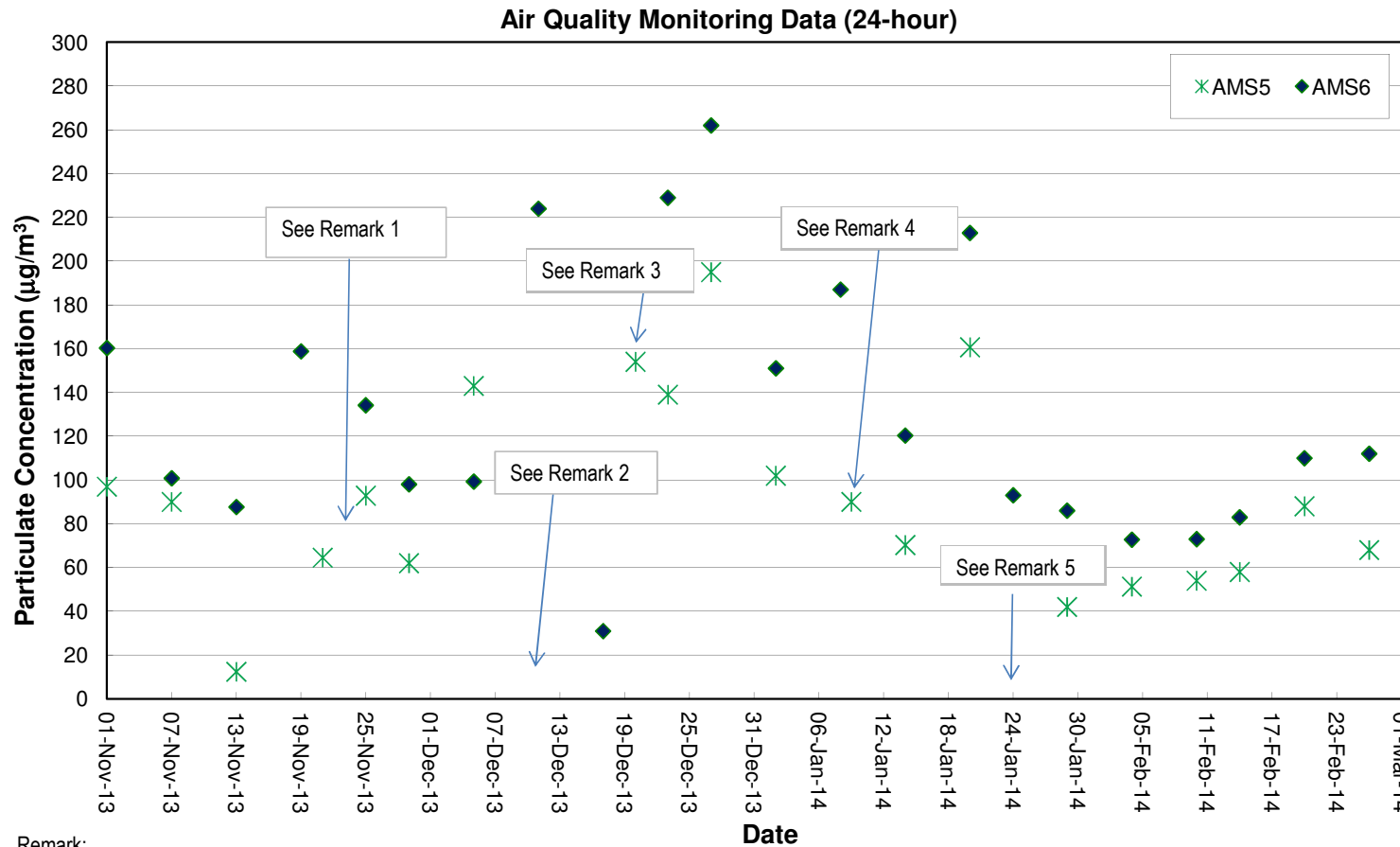
## Air Quality Monitoring Data

Project	Works	Date (yyyy-mm-dd)	Station	Time	Parameter	Results	Unit
HKLR	HY/2011/03	2014-02-05	AMS5	13:35	1-hr TSP	8	ug/m <sup>3</sup>
HKLR	HY/2011/03	2014-02-05	AMS5	14:35	1-hr TSP	5	ug/m <sup>3</sup>
HKLR	HY/2011/03	2014-02-05	AMS5	15:35	1-hr TSP	6	ug/m <sup>3</sup>
HKLR	HY/2011/03	2014-02-13	AMS5	09:31	1-hr TSP	77	ug/m <sup>3</sup>
HKLR	HY/2011/03	2014-02-13	AMS5	10:31	1-hr TSP	85	ug/m <sup>3</sup>
HKLR	HY/2011/03	2014-02-13	AMS5	11:31	1-hr TSP	88	ug/m <sup>3</sup>
HKLR	HY/2011/03	2014-02-17	AMS5	13:27	1-hr TSP	32	ug/m <sup>3</sup>
HKLR	HY/2011/03	2014-02-17	AMS5	14:27	1-hr TSP	58	ug/m <sup>3</sup>
HKLR	HY/2011/03	2014-02-17	AMS5	15:27	1-hr TSP	143	ug/m <sup>3</sup>
HKLR	HY/2011/03	2014-02-21	AMS5	13:16	1-hr TSP	39	ug/m <sup>3</sup>
HKLR	HY/2011/03	2014-02-21	AMS5	14:16	1-hr TSP	39	ug/m <sup>3</sup>
HKLR	HY/2011/03	2014-02-21	AMS5	15:16	1-hr TSP	51	ug/m <sup>3</sup>
HKLR	HY/2011/03	2014-02-27	AMS5	09:29	1-hr TSP	63	ug/m <sup>3</sup>
HKLR	HY/2011/03	2014-02-27	AMS5	10:29	1-hr TSP	50	ug/m <sup>3</sup>
HKLR	HY/2011/03	2014-02-27	AMS5	11:29	1-hr TSP	41	ug/m <sup>3</sup>
HKLR	HY/2011/03	2014-02-04	AMS5	08:00	24-hr TSP	51	ug/m <sup>3</sup>
HKLR	HY/2011/03	2014-02-10	AMS5	08:00	24-hr TSP	54	ug/m <sup>3</sup>
HKLR	HY/2011/03	2014-02-14	AMS5	08:00	24-hr TSP	58	ug/m <sup>3</sup>
HKLR	HY/2011/03	2014-02-20	AMS5	08:00	24-hr TSP	88	ug/m <sup>3</sup>
HKLR	HY/2011/03	2014-02-26	AMS5	08:00	24-hr TSP	68	ug/m <sup>3</sup>
HKLR	HY/2011/03	2014-02-05	AMS6	08:15	1-hr TSP	36	ug/m <sup>3</sup>
HKLR	HY/2011/03	2014-02-05	AMS6	09:15	1-hr TSP	36	ug/m <sup>3</sup>
HKLR	HY/2011/03	2014-02-05	AMS6	10:15	1-hr TSP	30	ug/m <sup>3</sup>
HKLR	HY/2011/03	2014-02-13	AMS6	13:22	1-hr TSP	54	ug/m <sup>3</sup>
HKLR	HY/2011/03	2014-02-13	AMS6	14:22	1-hr TSP	60	ug/m <sup>3</sup>
HKLR	HY/2011/03	2014-02-13	AMS6	15:22	1-hr TSP	73	ug/m <sup>3</sup>
HKLR	HY/2011/03	2014-02-17	AMS6	09:06	1-hr TSP	167	ug/m <sup>3</sup>
HKLR	HY/2011/03	2014-02-17	AMS6	10:06	1-hr TSP	78	ug/m <sup>3</sup>
HKLR	HY/2011/03	2014-02-17	AMS6	11:06	1-hr TSP	71	ug/m <sup>3</sup>
HKLR	HY/2011/03	2014-02-21	AMS6	09:12	1-hr TSP	66	ug/m <sup>3</sup>
HKLR	HY/2011/03	2014-02-21	AMS6	10:12	1-hr TSP	60	ug/m <sup>3</sup>
HKLR	HY/2011/03	2014-02-21	AMS6	11:12	1-hr TSP	56	ug/m <sup>3</sup>
HKLR	HY/2011/03	2014-02-27	AMS6	13:14	1-hr TSP	46	ug/m <sup>3</sup>
HKLR	HY/2011/03	2014-02-27	AMS6	14:14	1-hr TSP	64	ug/m <sup>3</sup>
HKLR	HY/2011/03	2014-02-27	AMS6	15:14	1-hr TSP	54	ug/m <sup>3</sup>
HKLR	HY/2011/03	2014-02-04	AMS6	08:00	24-hr TSP	73	ug/m <sup>3</sup>
HKLR	HY/2011/03	2014-02-10	AMS6	08:00	24-hr TSP	73	ug/m <sup>3</sup>
HKLR	HY/2011/03	2014-02-14	AMS6	08:00	24-hr TSP	83	ug/m <sup>3</sup>
HKLR	HY/2011/03	2014-02-20	AMS6	08:00	24-hr TSP	110	ug/m <sup>3</sup>
HKLR	HY/2011/03	2014-02-26	AMS6	08:00	24-hr TSP	112	ug/m <sup>3</sup>

Graphical Plot of 1-hour TSP at AMS5 and AMS6



Graphical Plot of 24-hour TSP at AMS5 and AMS6



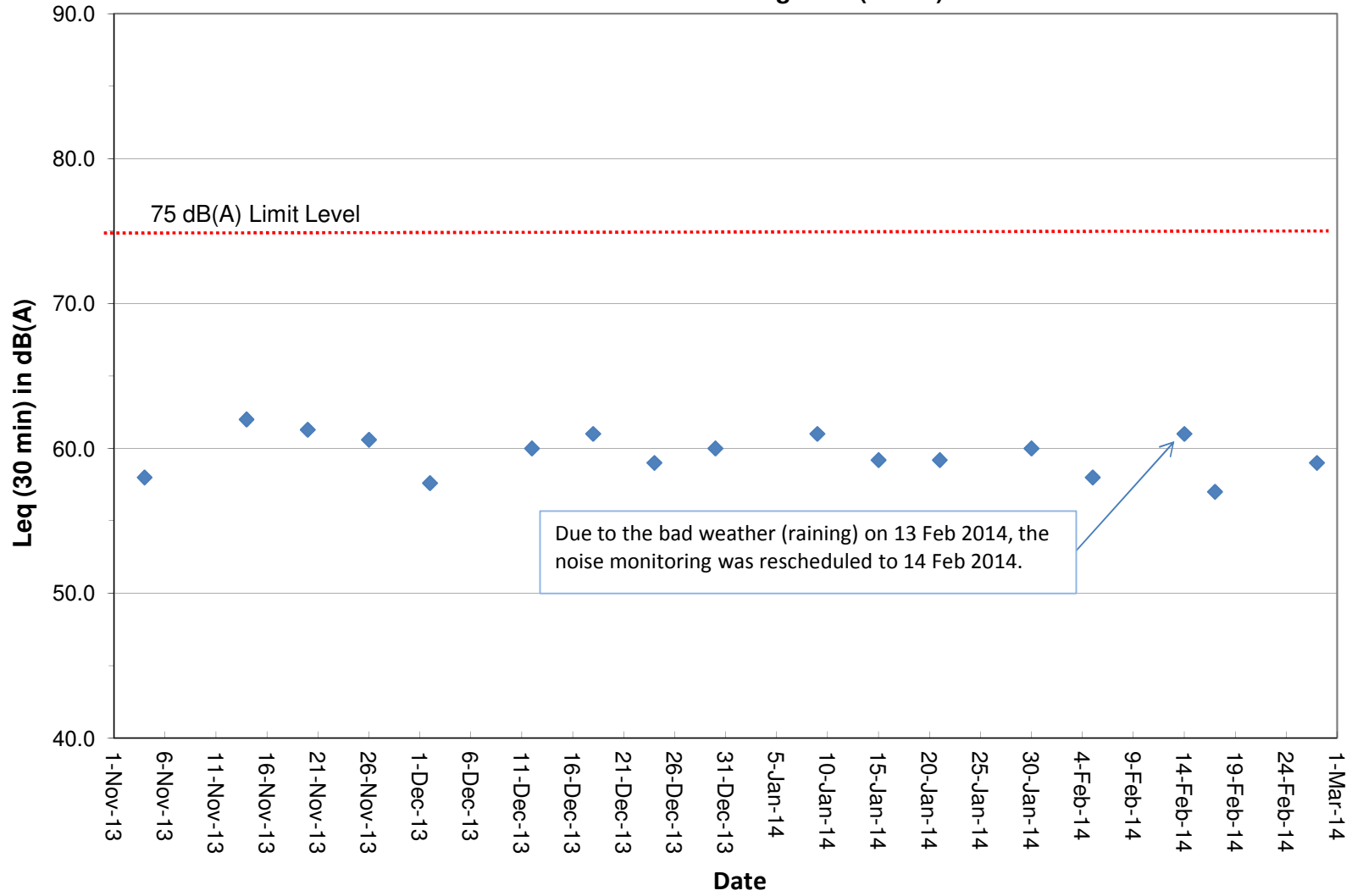
Remark:

- 1) Due to the electricity supply problem to high volume sampler, the 24-hr dust monitoring at AMS5 was rescheduled from 19 Nov 2013 to 21 Nov 2013.
- 2) Due to interruption of electricity supply during sampling period, the 24hr- dust monitoring result on 11 Dec 2013 at AMS5 was considered invalid.
- 3) The HVS at AMS5 was found out of function since 11 Dec 2013. It resumed normal on 20 Dec 2013. Therefore, the 24hr- dust monitoring was rescheduled from 17 Dec 2013 to 20 Dec 2013.
- 4) Due to interruption of electricity supply to high volume sampler (HVS) at AMS5 during the sampling period, the 24hr-dust monitoring result on 8 Jan 2014 was considered invalid. 24 hrs dust monitoring was rescheduled on 9 Jan 2014.
- 5) Due to malfunction of high volume sampler on 24 Jan 2014, the 24 hrs dust monitoring was cancelled on 24 Jan 2014. After repairing the HVS, it resumed normal on 29 Jan 2014.



# Graphical Plot of Noise Levels at NMS5

## Continuous Noise Monitoring Data (NMS5)



## Water Quarterly Monitoring Data

Project	Works	Date (yyyy-mm-dd)	Tide	Weather Condition	Station	Time	Depth, m	Level	Level_Code	Replicate	Temperature, °C	pH	Salinity, ppt	DO, %	DO, mg/L	Turbidity, NTU	SS, mg/L
HKLR	HY/2011/03	2014-02-01	Mid-Ebb	Sunny	IS5	13:13:10	1.0	Surface	1	1	18.12	8.22	30.13	135.4	10.67	2.5	3.6
HKLR	HY/2011/03	2014-02-01	Mid-Ebb	Sunny	IS5	13:12:30	1.0	Surface	1	2	18.09	8.22	30.13	134.8	10.64	2.5	3.2
HKLR	HY/2011/03	2014-02-01	Mid-Ebb	Sunny	IS5	13:12:56	4.3	Middle	2	1	18.08	8.21	30.13	134.4	10.61	2.5	2.9
HKLR	HY/2011/03	2014-02-01	Mid-Ebb	Sunny	IS5	13:12:17	4.3	Middle	2	2	18.09	8.21	30.13	134.4	10.61	2.5	3.2
HKLR	HY/2011/03	2014-02-01	Mid-Ebb	Sunny	IS5	13:12:06	7.6	Bottom	3	1	18.09	8.21	30.13	134.5	10.61	2.6	3.1
HKLR	HY/2011/03	2014-02-01	Mid-Ebb	Sunny	IS5	13:12:42	7.6	Bottom	3	2	18.09	8.21	30.13	134.4	10.61	2.6	2.9
HKLR	HY/2011/03	2014-02-01	Mid-Ebb	Sunny	IS(Mf)6	13:24:54	1.0	Surface	1	1	18.08	8.22	30.09	133.3	10.52	1.8	3
HKLR	HY/2011/03	2014-02-01	Mid-Ebb	Sunny	IS(Mf)6	13:24:24	1.0	Surface	1	2	18.12	8.22	30.09	132.8	10.48	1.8	2.2
HKLR	HY/2011/03	2014-02-01	Mid-Ebb	Sunny	IS(Mf)6	13:24:13	2.2	Bottom	3	1	18.06	8.21	30.09	132.1	10.44	1.8	2.9
HKLR	HY/2011/03	2014-02-01	Mid-Ebb	Sunny	IS(Mf)6	13:24:42	2.2	Bottom	3	2	18.06	8.22	30.1	133.1	10.51	1.8	2.1
HKLR	HY/2011/03	2014-02-01	Mid-Ebb	Sunny	IS7	13:31:26	1.0	Surface	1	1	18.31	8.25	30.05	142.3	11.19	1.7	2.7
HKLR	HY/2011/03	2014-02-01	Mid-Ebb	Sunny	IS7	13:31:56	1.0	Surface	1	2	18.33	8.25	30.05	142.7	11.22	1.7	2.3
HKLR	HY/2011/03	2014-02-01	Mid-Ebb	Sunny	IS7	13:31:14	2.2	Bottom	3	1	18.19	8.25	30.06	141.7	11.16	1.7	3.4
HKLR	HY/2011/03	2014-02-01	Mid-Ebb	Sunny	IS7	13:31:43	2.2	Bottom	3	2	18.18	8.25	30.07	142.7	11.24	1.7	2.9
HKLR	HY/2011/03	2014-02-01	Mid-Ebb	Sunny	IS8	13:53:18	1.0	Surface	1	1	17.97	8.2	29.76	135.9	10.77	2.8	3.1
HKLR	HY/2011/03	2014-02-01	Mid-Ebb	Sunny	IS8	13:53:47	1.0	Surface	1	2	17.99	8.2	29.78	135.7	10.75	2.9	3.9
HKLR	HY/2011/03	2014-02-01	Mid-Ebb	Sunny	IS8	13:53:37	2.8	Bottom	3	1	17.92	8.2	29.86	135.6	10.75	3.2	3.2
HKLR	HY/2011/03	2014-02-01	Mid-Ebb	Sunny	IS8	13:53:06	2.8	Bottom	3	2	17.91	8.2	29.85	135.4	10.74	3.1	2.7
HKLR	HY/2011/03	2014-02-01	Mid-Ebb	Sunny	IS(Mf)9	13:39:12	1.0	Surface	1	1	18.13	8.23	29.97	141.5	11.16	1.5	3.4
HKLR	HY/2011/03	2014-02-01	Mid-Ebb	Sunny	IS(Mf)9	13:38:52	1.0	Surface	1	2	18.14	8.24	29.98	141	11.12	1.5	2.4
HKLR	HY/2011/03	2014-02-01	Mid-Ebb	Sunny	IS(Mf)9	13:39:01	2.8	Bottom	3	1	18.14	8.25	30.09	141	11.12	1.8	2.8
HKLR	HY/2011/03	2014-02-01	Mid-Ebb	Sunny	IS(Mf)9	13:38:44	2.8	Bottom	3	2	18.14	8.24	30.07	140.2	11.06	1.7	4
HKLR	HY/2011/03	2014-02-01	Mid-Ebb	Sunny	IS10	13:49:56	1.0	Surface	1	1	18.18	8.34	30.14	106.5	8.47	4.4	3.3
HKLR	HY/2011/03	2014-02-01	Mid-Ebb	Sunny	IS10	13:48:57	1.0	Surface	1	2	18.19	8.35	30.15	107.2	8.53	4.3	2.6
HKLR	HY/2011/03	2014-02-01	Mid-Ebb	Sunny	IS10	13:48:38	5.3	Middle	2	1	17.98	8.34	30.19	105.3	8.41	5	3.3
HKLR	HY/2011/03	2014-02-01	Mid-Ebb	Sunny	IS10	13:49:39	5.3	Middle	2	2	17.97	8.33	30.19	105.4	8.41	5.1	3.4
HKLR	HY/2011/03	2014-02-01	Mid-Ebb	Sunny	IS10	13:49:23	9.5	Bottom	3	1	17.97	8.34	30.19	105.7	8.44	5.3	3.5
HKLR	HY/2011/03	2014-02-01	Mid-Ebb	Sunny	IS10	13:48:24	9.5	Bottom	3	2	17.97	8.33	30.19	105.6	8.44	5.6	2.5
HKLR	HY/2011/03	2014-02-01	Mid-Ebb	Sunny	SR3	13:00:56	0.7	Middle	2	1	18.09	8.21	30.12	135.1	10.66	1.7	3.9
HKLR	HY/2011/03	2014-02-01	Mid-Ebb	Sunny	SR3	13:01:04	0.7	Middle	2	2	18.08	8.21	30.12	135	10.66	1.6	3
HKLR	HY/2011/03	2014-02-01	Mid-Ebb	Sunny	SR4	13:46:36	1.0	Surface	1	1	17.95	8.2	29.77	134	10.62	1.8	3
HKLR	HY/2011/03	2014-02-01	Mid-Ebb	Sunny	SR4	13:46:55	1.0	Surface	1	2	17.94	8.2	29.77	134.7	10.68	1.9	3.1
HKLR	HY/2011/03	2014-02-01	Mid-Ebb	Sunny	SR4	13:46:44	2.7	Bottom	3	1	17.91	8.2	29.84	134.3	10.65	1.9	3.6
HKLR	HY/2011/03	2014-02-01	Mid-Ebb	Sunny	SR4	13:46:27	2.7	Bottom	3	2	17.91	8.2	29.85	133.4	10.58	1.8	2.1
HKLR	HY/2011/03	2014-02-01	Mid-Ebb	Sunny	SR5	13:38:58	1.0	Surface	1	1	18.15	8.35	30.16	107.1	8.53	4.7	2.3
HKLR	HY/2011/03	2014-02-01	Mid-Ebb	Sunny	SR5	13:39:39	1.0	Surface	1	2	18.18	8.35	30.16	107.2	8.53	4.4	4.1
HKLR	HY/2011/03	2014-02-01	Mid-Ebb	Sunny	SR5	13:38:39	4.4	Bottom	3	1	18.06	8.35	30.18	106.7	8.51	4.9	2.9
HKLR	HY/2011/03	2014-02-01	Mid-Ebb	Sunny	SR5	13:39:17	4.4	Bottom	3	2	18.03	8.35	30.18	106.7	8.52	4.8	3.4
HKLR	HY/2011/03	2014-02-01	Mid-Ebb	Sunny	SR10A	14:53:54	1.0	Surface	1	1	17.61	8.12	31.02	116.5	9.23	1.4	2.3
HKLR	HY/2011/03	2014-02-01	Mid-Ebb	Sunny	SR10A	14:53:21	1.0	Surface	1	2	17.59	8.12	31.03	116.1	9.2	1.4	3.2
HKLR	HY/2011/03	2014-02-01	Mid-Ebb	Sunny	SR10A	14:53:09	3.2	Middle	2	1	17.57	8.11	31.04	116.3	9.21	1.5	3.6
HKLR	HY/2011/03	2014-02-01	Mid-Ebb	Sunny	SR10A	14:53:44	3.2	Middle	2	2	17.57	8.12	31.06	116.6	9.24	1.5	2.8
HKLR	HY/2011/03	2014-02-01	Mid-Ebb	Sunny	SR10A	14:53:35	5.4	Bottom	3	1	17.57	8.12	31.06	116.2	9.21	1.5	2.5
HKLR	HY/2011/03	2014-02-01	Mid-Ebb	Sunny	SR10A	14:52:58	5.4	Bottom	3	2	17.56	8.11	31.07	116	9.19	1.5	2
HKLR	HY/2011/03	2014-02-01	Mid-Ebb	Sunny	SR10B	15:00:59	1.0	Surface	1	1	17.57	8.15	31.04	116.5	9.23	1.6	3.2
HKLR	HY/2011/03	2014-02-01	Mid-Ebb	Sunny	SR10B	15:00:30	1.0	Surface	1	2	17.58	8.15	31.02	115.6	9.16	1.5	4
HKLR	HY/2011/03	2014-02-01	Mid-Ebb	Sunny	SR10B	15:00:19	3.8	Bottom	3	1	17.56	8.14	31.05	115.1	9.13	1.5	2.3
HKLR	HY/2011/03	2014-02-01	Mid-Ebb	Sunny	SR10B	15:00:49	3.8	Bottom	3	2	17.57	8.15	31.05	115.9	9.19	1.5	3.4
HKLR	HY/2011/03	2014-02-01	Mid-Ebb	Sunny	CS2	12:25:01	1.0	Surface	1	1	18.27	8.39	30.14	106.8	8.49	3.1	2.9
HKLR	HY/2011/03	2014-02-01	Mid-Ebb	Sunny	CS2	12:24:16	1.0	Surface	1	2	18.33	8.4	30.18	105.6	8.38	3	2.4
HKLR	HY/2011/03	2014-02-01	Mid-Ebb	Sunny	CS2	12:24:01	3.4	Middle	2	1	18.21	8.42	30.28	104	8.26	3.6	3
HKLR	HY/2011/03	2014-02-01	Mid-Ebb	Sunny	CS2	12:24:47	3.4	Middle	2	2	18.18	8.39	30.21	106.3	8.45	3.6	3.6
HKLR	HY/2011/03	2014-02-01	Mid-Ebb	Sunny	CS2	12:23:43	5.7	Bottom	3	1	18.15	8.44	30.32	102.6	8.16	4.8	3.7
HKLR	HY/2011/03	2014-02-01	Mid-Ebb	Sunny	CS2	12:24:36	5.7	Bottom	3	2	18.14	8.4	30.24	105.5	8.39	4.7	4.1
HKLR	HY/2011/03	2014-02-01	Mid-Ebb	Sunny	CS(Mf)5	14:25:19	1.0	Surface	1	1	18.05	8.17	29.94	120.4	9.55	1.6	2.5
HKLR	HY/2011/03	2014-02-01	Mid-Ebb	Sunny	CS(Mf)5	14:26:03	1.0	Surface	1	2	18.06	8.18	29.81	121.6	9.66	1.5	3.2

## Water Quarterly Monitoring Data

Project	Works	Date (yyyy-mm-dd)	Tide	Weather Condition	Station	Time	Depth, m	Level	Level_Code	Replicate	Temperature, °C	pH	Salinity, ppt	DO, %	DO, mg/L	Turbidity, NTU	SS, mg/L
HKLR	HY/2011/03	2014-02-01	Mid-Ebb	Sunny	CS(Mf)5	14:25:45	6.2	Middle	2	1	17.52	8.1	30.71	124.7	9.86	1.6	2.6
HKLR	HY/2011/03	2014-02-01	Mid-Ebb	Sunny	CS(Mf)5	14:25:07	6.2	Middle	2	2	17.75	8.14	30.34	121.6	9.65	1.6	3.6
HKLR	HY/2011/03	2014-02-01	Mid-Ebb	Sunny	CS(Mf)5	14:25:35	11.3	Bottom	3	1	17.57	8.11	30.69	110.7	8.8	1.8	2.3
HKLR	HY/2011/03	2014-02-01	Mid-Ebb	Sunny	CS(Mf)5	14:24:55	11.3	Bottom	3	2	17.63	8.12	30.61	110.7	8.8	1.7	3.5
HKLR	HY/2011/03	2014-02-01	Mid-Flood	Sunny	IS5	9:17:52	1.0	Surface	1	1	18.1	8.22	30.12	134.9	10.65	2.2	3.1
HKLR	HY/2011/03	2014-02-01	Mid-Flood	Sunny	IS5	9:18:27	1.0	Surface	1	2	18.11	8.22	30.12	135	10.65	2.1	2.6
HKLR	HY/2011/03	2014-02-01	Mid-Flood	Sunny	IS5	9:17:39	4.4	Middle	2	1	18.11	8.22	30.13	134.4	10.6	2.1	4.1
HKLR	HY/2011/03	2014-02-01	Mid-Flood	Sunny	IS5	9:18:16	4.4	Middle	2	2	18.11	8.22	30.13	134.6	10.62	2.1	3.1
HKLR	HY/2011/03	2014-02-01	Mid-Flood	Sunny	IS5	9:18:05	7.7	Bottom	3	1	18.11	8.22	30.12	134.5	10.61	2.1	2.6
HKLR	HY/2011/03	2014-02-01	Mid-Flood	Sunny	IS5	9:17:27	7.7	Bottom	3	2	18.12	8.22	30.13	134.1	10.57	2.1	3.3
HKLR	HY/2011/03	2014-02-01	Mid-Flood	Sunny	IS(Mf)6	9:09:00	1.0	Surface	1	1	18.08	8.21	30.08	135.2	10.67	2.1	3.6
HKLR	HY/2011/03	2014-02-01	Mid-Flood	Sunny	IS(Mf)6	9:09:18	1.0	Surface	1	2	18.1	8.22	30.08	135.8	10.71	2.1	4.3
HKLR	HY/2011/03	2014-02-01	Mid-Flood	Sunny	IS(Mf)6	9:08:51	2.1	Bottom	3	1	18.08	8.22	30.1	134.9	10.65	2.2	2.9
HKLR	HY/2011/03	2014-02-01	Mid-Flood	Sunny	IS(Mf)6	9:09:07	2.1	Bottom	3	2	18.08	8.22	30.11	135.4	10.68	2.2	2.2
HKLR	HY/2011/03	2014-02-01	Mid-Flood	Sunny	IS7	9:02:34	1.0	Surface	1	1	18.12	8.23	30.05	139.4	11	2.1	3.1
HKLR	HY/2011/03	2014-02-01	Mid-Flood	Sunny	IS7	9:02:51	1.0	Surface	1	2	18.11	8.23	30.05	140.2	11.06	2.1	3
HKLR	HY/2011/03	2014-02-01	Mid-Flood	Sunny	IS7	9:02:25	2.2	Bottom	3	1	18.1	8.23	30.05	138.6	10.94	2.2	2.4
HKLR	HY/2011/03	2014-02-01	Mid-Flood	Sunny	IS7	9:02:41	2.2	Bottom	3	2	18.1	8.23	30.05	139.6	11.02	2.1	3.2
HKLR	HY/2011/03	2014-02-01	Mid-Flood	Sunny	IS8	8:40:53	1.0	Surface	1	1	17.82	8.16	29.84	128.7	10.23	1.7	2.3
HKLR	HY/2011/03	2014-02-01	Mid-Flood	Sunny	IS8	8:40:31	1.0	Surface	1	2	17.82	8.15	29.85	128.2	10.19	1.7	3.6
HKLR	HY/2011/03	2014-02-01	Mid-Flood	Sunny	IS8	8:40:42	3.2	Bottom	3	1	17.8	8.15	29.87	128.3	10.19	1.8	2.9
HKLR	HY/2011/03	2014-02-01	Mid-Flood	Sunny	IS8	8:40:21	3.2	Bottom	3	2	17.81	8.15	29.86	128	10.17	1.9	2.2
HKLR	HY/2011/03	2014-02-01	Mid-Flood	Sunny	IS(Mf)9	8:56:01	1.0	Surface	1	1	18.04	8.21	30	136	10.75	1.5	2.2
HKLR	HY/2011/03	2014-02-01	Mid-Flood	Sunny	IS(Mf)9	8:55:47	1.0	Surface	1	2	18.02	8.2	29.93	135.2	10.69	1.5	2.7
HKLR	HY/2011/03	2014-02-01	Mid-Flood	Sunny	IS(Mf)9	8:55:36	2.8	Bottom	3	1	18.05	8.21	30.07	134.8	10.65	1.6	3.2
HKLR	HY/2011/03	2014-02-01	Mid-Flood	Sunny	IS(Mf)9	8:55:55	2.8	Bottom	3	2	18.04	8.21	30.06	135.6	10.71	1.5	2.3
HKLR	HY/2011/03	2014-02-01	Mid-Flood	Sunny	IS10	8:45:11	1.0	Surface	1	1	17.98	8.32	30.14	105.2	8.39	4.6	2.9
HKLR	HY/2011/03	2014-02-01	Mid-Flood	Sunny	IS10	8:44:18	1.0	Surface	1	2	17.98	8.32	30.13	105.3	8.41	4.5	2.8
HKLR	HY/2011/03	2014-02-01	Mid-Flood	Sunny	IS10	8:44:05	5.3	Middle	2	1	17.94	8.31	30.19	104.6	8.36	5.1	2.7
HKLR	HY/2011/03	2014-02-01	Mid-Flood	Sunny	IS10	8:44:51	5.3	Middle	2	2	17.94	8.32	30.2	104.7	8.36	4.9	3.4
HKLR	HY/2011/03	2014-02-01	Mid-Flood	Sunny	IS10	8:43:52	9.6	Bottom	3	1	17.94	8.31	30.21	104.8	8.37	5.2	3
HKLR	HY/2011/03	2014-02-01	Mid-Flood	Sunny	IS10	8:44:37	9.6	Bottom	3	2	17.96	8.32	30.2	105.1	8.39	5.2	2.9
HKLR	HY/2011/03	2014-02-01	Mid-Flood	Sunny	SR3	9:26:16	0.7	Middle	2	1	18.1	8.22	30.12	135.2	10.67	2.5	2.5
HKLR	HY/2011/03	2014-02-01	Mid-Flood	Sunny	SR3	9:26:09	0.7	Middle	2	2	18.11	8.22	30.12	135.3	10.67	2.4	3.1
HKLR	HY/2011/03	2014-02-01	Mid-Flood	Sunny	SR4	8:45:42	1.0	Surface	1	1	17.8	8.15	29.76	125.7	10	1.6	3
HKLR	HY/2011/03	2014-02-01	Mid-Flood	Sunny	SR4	8:46:00	1.0	Surface	1	2	17.78	8.15	29.77	126.1	10.03	1.6	2.9
HKLR	HY/2011/03	2014-02-01	Mid-Flood	Sunny	SR4	8:45:50	2.8	Bottom	3	1	17.77	8.14	29.8	125.9	10.02	1.8	4.1
HKLR	HY/2011/03	2014-02-01	Mid-Flood	Sunny	SR4	8:45:31	2.8	Bottom	3	2	17.76	8.14	29.82	125.5	9.98	1.7	3.4
HKLR	HY/2011/03	2014-02-01	Mid-Flood	Sunny	SR5	8:54:49	1.0	Surface	1	1	18.01	8.33	30.17	105.4	8.42	5.4	3.8
HKLR	HY/2011/03	2014-02-01	Mid-Flood	Sunny	SR5	8:54:16	1.0	Surface	1	2	18.01	8.33	30.17	105.4	8.41	5.5	2.7
HKLR	HY/2011/03	2014-02-01	Mid-Flood	Sunny	SR5	8:54:01	4.3	Bottom	3	1	18.01	8.33	30.19	105.1	8.38	5.5	3.3
HKLR	HY/2011/03	2014-02-01	Mid-Flood	Sunny	SR5	8:54:33	4.3	Bottom	3	2	18	8.33	30.19	105.2	8.39	5.5	3.8
HKLR	HY/2011/03	2014-02-01	Mid-Flood	Sunny	SR10A	7:38:52	1.0	Surface	1	1	17.5	8.02	30.72	113.1	9	1.8	3.5
HKLR	HY/2011/03	2014-02-01	Mid-Flood	Sunny	SR10A	7:38:16	1.0	Surface	1	2	17.52	8.02	30.69	113.3	9.01	1.8	2.9
HKLR	HY/2011/03	2014-02-01	Mid-Flood	Sunny	SR10A	7:38:39	3.3	Middle	2	1	17.48	8.02	30.8	112.8	8.97	1.9	3.7
HKLR	HY/2011/03	2014-02-01	Mid-Flood	Sunny	SR10A	7:38:03	3.3	Middle	2	2	17.48	8.01	30.77	112.8	8.97	1.8	2.9
HKLR	HY/2011/03	2014-02-01	Mid-Flood	Sunny	SR10A	7:37:52	5.6	Bottom	3	1	17.48	8.01	30.78	112.7	8.96	1.9	2.5
HKLR	HY/2011/03	2014-02-01	Mid-Flood	Sunny	SR10A	7:38:30	5.6	Bottom	3	2	17.47	8.02	30.84	112.8	8.97	2	3.6
HKLR	HY/2011/03	2014-02-01	Mid-Flood	Sunny	SR10B	7:31:09	1.0	Surface	1	1	17.48	7.98	30.82	113.3	9.01	1.8	4.2
HKLR	HY/2011/03	2014-02-01	Mid-Flood	Sunny	SR10B	7:31:25	1.0	Surface	1	2	17.48	7.98	30.84	113.5	9.02	1.8	5.3
HKLR	HY/2011/03	2014-02-01	Mid-Flood	Sunny	SR10B	7:31:18	4.2	Bottom	3	1	17.48	7.98	30.83	113.3	9.01	1.8	4
HKLR	HY/2011/03	2014-02-01	Mid-Flood	Sunny	SR10B	7:30:59	4.2	Bottom	3	2	17.47	7.98	30.82	113	8.99	1.8	3.8
HKLR	HY/2011/03	2014-02-01	Mid-Flood	Sunny	CS2	10:11:11	1.0	Surface	1	1	18.11	8.32	30.02	104.4	8.32	4.7	3.5
HKLR	HY/2011/03	2014-02-01	Mid-Flood	Sunny	CS2	10:12:04	1.0	Surface	1	2	18.12	8.33	30	104.4	8.33	4.9	3.4
HKLR	HY/2011/03	2014-02-01	Mid-Flood	Sunny	CS2	10:10:56	3.5	Middle	2	1	18.08	8.33	30.12	103.9	8.28	5.3	4
HKLR	HY/2011/03	2014-02-01	Mid-Flood	Sunny	CS2	10:11:46	3.5	Middle	2	2	18.08	8.33	30.13	104	8.29	5.5	2.7

## Water Quarterly Monitoring Data

Project	Works	Date (yyyy-mm-dd)	Tide	Weather Condition	Station	Time	Depth, m	Level	Level_Code	Replicate	Temperature, °C	pH	Salinity, ppt	DO, %	DO, mg/L	Turbidity, NTU	SS, mg/L
HKLR	HY/2011/03	2014-02-01	Mid-Flood	Sunny	CS2	10:11:34	6.0	Bottom	3	1	18.06	8.32	30.18	103.7	8.27	6.8	3.5
HKLR	HY/2011/03	2014-02-01	Mid-Flood	Sunny	CS2	10:10:33	6.0	Bottom	3	2	18.05	8.32	30.18	103.7	8.27	7.1	4.1
HKLR	HY/2011/03	2014-02-01	Mid-Flood	Sunny	CS(Mf)5	8:09:58	1.0	Surface	1	1	17.58	8.06	30.37	114.8	9.14	1.8	2.8
HKLR	HY/2011/03	2014-02-01	Mid-Flood	Sunny	CS(Mf)5	8:10:34	1.0	Surface	1	2	17.58	8.06	30.38	114.6	9.12	1.8	2.8
HKLR	HY/2011/03	2014-02-01	Mid-Flood	Sunny	CS(Mf)5	8:09:44	6.5	Middle	2	1	17.56	8.06	30.42	113.8	9.05	2.5	4.3
HKLR	HY/2011/03	2014-02-01	Mid-Flood	Sunny	CS(Mf)5	8:10:22	6.5	Middle	2	2	17.56	8.06	30.44	114.2	9.08	2.5	3.7
HKLR	HY/2011/03	2014-02-01	Mid-Flood	Sunny	CS(Mf)5	8:09:31	11.9	Bottom	3	1	17.55	8.06	30.48	113.6	9.04	3.6	3
HKLR	HY/2011/03	2014-02-01	Mid-Flood	Sunny	CS(Mf)5	8:10:11	11.9	Bottom	3	2	17.57	8.06	30.45	114.4	9.1	3.5	3.3
HKLR	HY/2011/03	2014-02-03	Mid-Ebb	Sunny	IS5	14:26:54	1.0	Surface	1	1	18.43	8.26	29.86	136.3	10.69	1.5	5
HKLR	HY/2011/03	2014-02-03	Mid-Ebb	Sunny	IS5	14:27:22	1.0	Surface	1	2	18.47	8.27	29.82	137.8	10.81	1.4	3.7
HKLR	HY/2011/03	2014-02-03	Mid-Ebb	Sunny	IS5	14:26:48	4.7	Middle	2	1	18.4	8.25	29.85	135.5	10.63	1.6	3.1
HKLR	HY/2011/03	2014-02-03	Mid-Ebb	Sunny	IS5	14:27:13	4.7	Middle	2	2	18.42	8.26	29.86	137	10.76	1.7	3.2
HKLR	HY/2011/03	2014-02-03	Mid-Ebb	Sunny	IS5	14:26:41	8.4	Bottom	3	1	18.43	8.26	29.85	135.6	10.64	1.8	3.3
HKLR	HY/2011/03	2014-02-03	Mid-Ebb	Sunny	IS5	14:27:06	8.4	Bottom	3	2	18.41	8.25	29.84	136.8	10.74	1.9	3.2
HKLR	HY/2011/03	2014-02-03	Mid-Ebb	Sunny	IS(Mf)6	14:37:10	1.0	Surface	1	1	18.11	8.16	29.97	117.1	9.23	1.6	3.5
HKLR	HY/2011/03	2014-02-03	Mid-Ebb	Sunny	IS(Mf)6	14:36:57	1.0	Surface	1	2	18.15	8.17	29.95	107.2	8.44	1.7	3.5
HKLR	HY/2011/03	2014-02-03	Mid-Ebb	Sunny	IS(Mf)6	14:37:05	2.4	Bottom	3	1	18.17	8.17	29.97	114	8.98	2.1	3
HKLR	HY/2011/03	2014-02-03	Mid-Ebb	Sunny	IS(Mf)6	14:36:50	2.4	Bottom	3	2	18.12	8.19	30.07	100.7	7.94	2	3.4
HKLR	HY/2011/03	2014-02-03	Mid-Ebb	Sunny	IS7	14:47:00	1.0	Surface	1	1	18.08	8.15	29.98	118.2	9.33	2.4	2.6
HKLR	HY/2011/03	2014-02-03	Mid-Ebb	Sunny	IS7	14:47:12	1.0	Surface	1	2	18.07	8.15	29.99	123.4	9.73	2.5	2.3
HKLR	HY/2011/03	2014-02-03	Mid-Ebb	Sunny	IS7	14:46:53	2.4	Bottom	3	1	18.18	8.16	29.95	113.7	8.96	2.5	2.4
HKLR	HY/2011/03	2014-02-03	Mid-Ebb	Sunny	IS7	14:47:06	2.4	Bottom	3	2	18.11	8.16	30	121.6	9.59	2.5	3.6
HKLR	HY/2011/03	2014-02-03	Mid-Ebb	Sunny	IS8	15:11:58	1.0	Surface	1	1	18.24	8.17	29.84	129.8	10.21	1.3	3.5
HKLR	HY/2011/03	2014-02-03	Mid-Ebb	Sunny	IS8	15:11:30	1.0	Surface	1	2	18.24	8.17	29.85	122.3	9.62	1.3	3.2
HKLR	HY/2011/03	2014-02-03	Mid-Ebb	Sunny	IS8	15:11:20	2.5	Bottom	3	1	18.11	8.16	30.01	122.3	9.62	1.4	3.3
HKLR	HY/2011/03	2014-02-03	Mid-Ebb	Sunny	IS8	15:11:40	2.5	Bottom	3	2	18.14	8.17	30	126	9.93	1.5	4.8
HKLR	HY/2011/03	2014-02-03	Mid-Ebb	Sunny	IS(Mf)9	14:55:57	1.0	Surface	1	1	18.16	8.16	29.88	130.5	10.28	1.6	2.3
HKLR	HY/2011/03	2014-02-03	Mid-Ebb	Sunny	IS(Mf)9	14:56:17	1.0	Surface	1	2	18.16	8.16	29.88	131.2	10.34	1.4	3.1
HKLR	HY/2011/03	2014-02-03	Mid-Ebb	Sunny	IS(Mf)9	14:55:47	2.4	Bottom	3	1	18.09	8.17	30	130.2	10.27	1.7	3.8
HKLR	HY/2011/03	2014-02-03	Mid-Ebb	Sunny	IS(Mf)9	14:56:07	2.4	Bottom	3	2	18.11	8.17	29.98	130.7	10.32	1.6	3.7
HKLR	HY/2011/03	2014-02-03	Mid-Ebb	Sunny	IS10	15:55:55	1.0	Surface	1	1	18.36	8.36	29.56	127.2	10.02	3.4	4
HKLR	HY/2011/03	2014-02-03	Mid-Ebb	Sunny	IS10	15:56:44	1.0	Surface	1	2	18.31	8.35	29.58	126.9	10	3.4	4.2
HKLR	HY/2011/03	2014-02-03	Mid-Ebb	Sunny	IS10	15:56:33	5.2	Middle	2	1	18.27	8.35	29.6	126.3	9.97	4.4	4.4
HKLR	HY/2011/03	2014-02-03	Mid-Ebb	Sunny	IS10	15:55:44	5.2	Middle	2	2	18.28	8.35	29.6	126.3	9.97	4.4	5.3
HKLR	HY/2011/03	2014-02-03	Mid-Ebb	Sunny	IS10	15:56:21	9.4	Bottom	3	1	18.27	8.35	29.61	126.5	9.98	4.7	4.8
HKLR	HY/2011/03	2014-02-03	Mid-Ebb	Sunny	IS10	15:55:26	9.4	Bottom	3	2	18.29	8.35	29.61	126.8	10	5	4.8
HKLR	HY/2011/03	2014-02-03	Mid-Ebb	Sunny	SR3	14:17:12	0.7	Middle	2	1	18.47	8.27	29.82	124.4	9.75	1.3	2
HKLR	HY/2011/03	2014-02-03	Mid-Ebb	Sunny	SR3	14:17:08	0.7	Middle	2	2	18.48	8.27	29.83	121	9.49	1.3	3.6
HKLR	HY/2011/03	2014-02-03	Mid-Ebb	Sunny	SR4	15:03:03	1.0	Surface	1	1	18.18	8.16	29.87	131.5	10.36	1.1	3
HKLR	HY/2011/03	2014-02-03	Mid-Ebb	Sunny	SR4	15:03:20	1.0	Surface	1	2	18.11	8.16	29.94	131.4	10.36	1.2	3.6
HKLR	HY/2011/03	2014-02-03	Mid-Ebb	Sunny	SR4	15:02:52	2.5	Bottom	3	1	18.07	8.16	30.04	131.5	10.38	1.3	4.4
HKLR	HY/2011/03	2014-02-03	Mid-Ebb	Sunny	SR4	15:03:15	2.5	Bottom	3	2	18.11	8.17	29.99	131.4	10.37	1.3	2.9
HKLR	HY/2011/03	2014-02-03	Mid-Ebb	Sunny	SR5	15:42:43	1.0	Surface	1	1	18.35	8.37	29.56	126.5	9.97	3.3	6
HKLR	HY/2011/03	2014-02-03	Mid-Ebb	Sunny	SR5	15:42:24	1.0	Surface	1	2	18.36	8.37	29.55	125.7	9.91	3.3	4.8
HKLR	HY/2011/03	2014-02-03	Mid-Ebb	Sunny	SR5	15:42:14	3.8	Bottom	3	1	18.32	8.37	29.57	125.1	9.86	3.6	6
HKLR	HY/2011/03	2014-02-03	Mid-Ebb	Sunny	SR5	15:42:32	3.8	Bottom	3	2	18.3	8.36	29.57	125.9	9.93	3.7	5.8
HKLR	HY/2011/03	2014-02-03	Mid-Ebb	Sunny	SR10A	16:11:37	1.0	Surface	1	1	18.02	8.15	30.82	121.2	9.53	1	2.4
HKLR	HY/2011/03	2014-02-03	Mid-Ebb	Sunny	SR10A	16:12:23	1.0	Surface	1	2	18.01	8.17	30.79	123.6	9.72	1.1	2.8
HKLR	HY/2011/03	2014-02-03	Mid-Ebb	Sunny	SR10A	16:11:24	3.3	Middle	2	1	17.89	8.11	31.03	117.9	9.28	1.3	2.9
HKLR	HY/2011/03	2014-02-03	Mid-Ebb	Sunny	SR10A	16:12:09	3.3	Middle	2	2	17.9	8.16	30.96	122.1	9.61	1.4	2.7
HKLR	HY/2011/03	2014-02-03	Mid-Ebb	Sunny	SR10A	16:11:12	5.5	Bottom	3	1	17.89	8.11	31.11	115.4	9.08	1.4	2.8
HKLR	HY/2011/03	2014-02-03	Mid-Ebb	Sunny	SR10A	16:11:55	5.5	Bottom	3	2	17.88	8.14	31.03	121.6	9.57	1.4	4.3
HKLR	HY/2011/03	2014-02-03	Mid-Ebb	Sunny	SR10B	16:23:13	1.0	Surface	1	1	18.05	8.2	30.78	124.7	9.79	0.9	2.9
HKLR	HY/2011/03	2014-02-03	Mid-Ebb	Sunny	SR10B	16:23:30	1.0	Surface	1	2	18.03	8.21	30.8	125.1	9.83	0.9	3.7
HKLR	HY/2011/03	2014-02-03	Mid-Ebb	Sunny	SR10B	16:23:22	4.5	Bottom	3	1	17.99	8.21	30.84	125	9.84	1	2.2
HKLR	HY/2011/03	2014-02-03	Mid-Ebb	Sunny	SR10B	16:23:03	4.5	Bottom	3	2	17.89	8.18	30.93	124.6	9.81	1.1	3.5



## Water Quarterly Monitoring Data

Project	Works	Date (yyyy-mm-dd)	Tide	Weather Condition	Station	Time	Depth, m	Level	Level_Code	Replicate	Temperature, °C	pH	Salinity, ppt	DO, %	DO, mg/L	Turbidity, NTU	SS, mg/L
HKLR	HY/2011/03	2014-02-03	Mid-Ebb	Sunny	CS2	14:16:18	1.0	Surface	1	1	18.36	8.34	29	125.9	9.95	2.1	4.5
HKLR	HY/2011/03	2014-02-03	Mid-Ebb	Sunny	CS2	14:16:59	1.0	Surface	1	2	18.29	8.34	29.04	125.3	9.91	2.1	4.6
HKLR	HY/2011/03	2014-02-03	Mid-Ebb	Sunny	CS2	14:16:48	4.0	Middle	2	1	18.18	8.34	29.51	124.6	9.85	3.4	4
HKLR	HY/2011/03	2014-02-03	Mid-Ebb	Sunny	CS2	14:16:06	4.0	Middle	2	2	18.19	8.34	29.36	124.6	9.86	3.4	3.6
HKLR	HY/2011/03	2014-02-03	Mid-Ebb	Sunny	CS2	14:15:50	6.9	Bottom	3	1	18.22	8.34	29.58	124.9	9.87	3.4	3
HKLR	HY/2011/03	2014-02-03	Mid-Ebb	Sunny	CS2	14:16:35	6.9	Bottom	3	2	18.23	8.34	29.59	124.9	9.86	3.3	2.7
HKLR	HY/2011/03	2014-02-03	Mid-Ebb	Sunny	CS(Mf)5	15:43:14	1.0	Surface	1	1	18.09	8.18	30.05	127.7	10.08	1	3.8
HKLR	HY/2011/03	2014-02-03	Mid-Ebb	Sunny	CS(Mf)5	15:43:45	1.0	Surface	1	2	18.06	8.17	30.04	127.5	10.05	1.1	3.1
HKLR	HY/2011/03	2014-02-03	Mid-Ebb	Sunny	CS(Mf)5	15:43:06	6.8	Middle	2	1	17.98	8.15	30.24	126.6	9.99	1.3	2.8
HKLR	HY/2011/03	2014-02-03	Mid-Ebb	Sunny	CS(Mf)5	15:43:37	6.8	Middle	2	2	18	8.17	30.24	127.3	10.04	1.3	3.4
HKLR	HY/2011/03	2014-02-03	Mid-Ebb	Sunny	CS(Mf)5	15:43:27	12.5	Bottom	3	1	17.94	8.14	30.43	125.8	9.92	1.4	3.3
HKLR	HY/2011/03	2014-02-03	Mid-Ebb	Sunny	CS(Mf)5	15:42:56	12.5	Bottom	3	2	17.94	8.15	30.44	126.6	9.99	1.5	3
HKLR	HY/2011/03	2014-02-03	Mid-Flood	Sunny	IS5	10:28:13	1.0	Surface	1	1	18.41	8.25	29.84	132.8	10.42	1.7	2.6
HKLR	HY/2011/03	2014-02-03	Mid-Flood	Sunny	IS5	10:27:50	1.0	Surface	1	2	18.41	8.25	29.85	126	9.89	1.6	2.8
HKLR	HY/2011/03	2014-02-03	Mid-Flood	Sunny	IS5	10:28:07	4.7	Middle	2	1	18.4	8.25	29.86	131.4	10.31	1.9	2.9
HKLR	HY/2011/03	2014-02-03	Mid-Flood	Sunny	IS5	10:27:44	4.7	Middle	2	2	18.39	8.23	29.86	122.2	9.59	2	4
HKLR	HY/2011/03	2014-02-03	Mid-Flood	Sunny	IS5	10:27:37	8.3	Bottom	3	1	18.4	8.25	29.88	118.2	9.28	2.2	2.3
HKLR	HY/2011/03	2014-02-03	Mid-Flood	Sunny	IS5	10:28:00	8.3	Bottom	3	2	18.4	8.24	29.86	129.6	10.17	2.1	3.3
HKLR	HY/2011/03	2014-02-03	Mid-Flood	Sunny	IS(Mf)6	10:18:27	1.0	Surface	1	1	18.44	8.28	29.85	124.9	9.8	2.1	3
HKLR	HY/2011/03	2014-02-03	Mid-Flood	Sunny	IS(Mf)6	10:18:39	1.0	Surface	1	2	18.44	8.28	29.85	133.2	10.45	2	2.9
HKLR	HY/2011/03	2014-02-03	Mid-Flood	Sunny	IS(Mf)6	10:18:19	2.4	Bottom	3	1	18.43	8.29	29.89	115.8	9.09	2.3	2.7
HKLR	HY/2011/03	2014-02-03	Mid-Flood	Sunny	IS(Mf)6	10:18:33	2.4	Bottom	3	2	18.45	8.29	29.87	130.2	10.21	2.2	3.1
HKLR	HY/2011/03	2014-02-03	Mid-Flood	Sunny	IS7	10:12:34	1.0	Surface	1	1	18.5	8.28	29.79	126.4	9.91	1.7	3.8
HKLR	HY/2011/03	2014-02-03	Mid-Flood	Sunny	IS7	10:12:45	1.0	Surface	1	2	18.5	8.28	29.79	133.7	10.47	1.6	3.3
HKLR	HY/2011/03	2014-02-03	Mid-Flood	Sunny	IS7	10:12:39	2.4	Bottom	3	1	18.52	8.29	29.79	130.7	10.25	1.8	3
HKLR	HY/2011/03	2014-02-03	Mid-Flood	Sunny	IS7	10:12:28	2.4	Bottom	3	2	18.49	8.29	29.8	120.8	9.47	1.7	3.1
HKLR	HY/2011/03	2014-02-03	Mid-Flood	Sunny	IS8	9:50:16	1.0	Surface	1	1	18.34	8.19	29.45	129	10.16	1.3	3.2
HKLR	HY/2011/03	2014-02-03	Mid-Flood	Sunny	IS8	9:50:29	1.0	Surface	1	2	18.28	8.19	29.46	131.2	10.34	1.3	2.6
HKLR	HY/2011/03	2014-02-03	Mid-Flood	Sunny	IS8	9:50:23	2.5	Bottom	3	1	18.32	8.2	29.44	130.2	10.26	1.6	4.1
HKLR	HY/2011/03	2014-02-03	Mid-Flood	Sunny	IS8	9:49:36	2.5	Bottom	3	2	18.25	8.19	29.46	124.5	9.82	1.5	3.2
HKLR	HY/2011/03	2014-02-03	Mid-Flood	Sunny	IS(Mf)9	10:06:14	1.0	Surface	1	1	18.58	8.23	29.65	128.4	10.05	1.2	3.1
HKLR	HY/2011/03	2014-02-03	Mid-Flood	Sunny	IS(Mf)9	10:06:28	1.0	Surface	1	2	18.59	8.23	29.67	134.1	10.49	1.1	2.7
HKLR	HY/2011/03	2014-02-03	Mid-Flood	Sunny	IS(Mf)9	10:06:22	2.5	Bottom	3	1	18.59	8.24	29.7	132.3	10.36	1.2	3.3
HKLR	HY/2011/03	2014-02-03	Mid-Flood	Sunny	IS(Mf)9	10:06:07	2.5	Bottom	3	2	18.6	8.24	29.71	123.8	9.69	1.3	2.1
HKLR	HY/2011/03	2014-02-03	Mid-Flood	Sunny	IS10	9:50:13	1.0	Surface	1	1	18.32	8.35	29.59	125.7	9.9	3.7	3.7
HKLR	HY/2011/03	2014-02-03	Mid-Flood	Sunny	IS10	9:49:39	1.0	Surface	1	2	18.32	8.35	29.58	125.3	9.87	3.7	4
HKLR	HY/2011/03	2014-02-03	Mid-Flood	Sunny	IS10	9:50:01	5.4	Middle	2	1	18.31	8.35	29.62	125.1	9.86	3.9	4.2
HKLR	HY/2011/03	2014-02-03	Mid-Flood	Sunny	IS10	9:49:26	5.4	Middle	2	2	18.31	8.35	29.61	124.8	9.84	3.7	4.7
HKLR	HY/2011/03	2014-02-03	Mid-Flood	Sunny	IS10	9:49:17	9.8	Bottom	3	1	18.31	8.35	29.61	124.5	9.81	3.8	4.9
HKLR	HY/2011/03	2014-02-03	Mid-Flood	Sunny	IS10	9:49:52	9.8	Bottom	3	2	18.31	8.35	29.61	125	9.85	3.8	4
HKLR	HY/2011/03	2014-02-03	Mid-Flood	Sunny	SR3	10:37:46	0.7	Middle	2	1	18.49	8.27	29.83	138.5	10.86	1	2.3
HKLR	HY/2011/03	2014-02-03	Mid-Flood	Sunny	SR3	10:37:53	0.7	Middle	2	2	18.49	8.26	29.82	138.9	10.88	1	2.9
HKLR	HY/2011/03	2014-02-03	Mid-Flood	Sunny	SR4	9:59:07	1.0	Surface	1	1	18.28	8.18	29.46	133.8	10.54	1.2	2.2
HKLR	HY/2011/03	2014-02-03	Mid-Flood	Sunny	SR4	9:59:21	1.0	Surface	1	2	18.3	8.19	29.45	134.1	10.56	1.2	2.8
HKLR	HY/2011/03	2014-02-03	Mid-Flood	Sunny	SR4	9:59:01	2.5	Bottom	3	1	18.31	8.19	29.45	133.6	10.53	1.3	2.6
HKLR	HY/2011/03	2014-02-03	Mid-Flood	Sunny	SR4	9:59:14	2.5	Bottom	3	2	18.32	8.2	29.45	134.1	10.57	1.4	2.8
HKLR	HY/2011/03	2014-02-03	Mid-Flood	Sunny	SR5	10:00:04	1.0	Surface	1	1	18.33	8.35	29.57	126.4	9.96	2.3	3.2
HKLR	HY/2011/03	2014-02-03	Mid-Flood	Sunny	SR5	10:00:27	1.0	Surface	1	2	18.32	8.35	29.58	126.4	9.96	2.4	3.4
HKLR	HY/2011/03	2014-02-03	Mid-Flood	Sunny	SR5	10:00:17	3.9	Bottom	3	1	18.32	8.35	29.59	126.3	9.95	2.5	4.4
HKLR	HY/2011/03	2014-02-03	Mid-Flood	Sunny	SR5	9:59:51	3.9	Bottom	3	2	18.32	8.35	29.59	126.3	9.95	2.3	3.7
HKLR	HY/2011/03	2014-02-03	Mid-Flood	Sunny	SR10A	8:54:32	1.0	Surface	1	1	17.93	8.15	30.15	121.1	9.57	1.6	3.9
HKLR	HY/2011/03	2014-02-03	Mid-Flood	Sunny	SR10A	8:53:58	1.0	Surface	1	2	17.93	8.16	30.16	119.1	9.42	1.5	3
HKLR	HY/2011/03	2014-02-03	Mid-Flood	Sunny	SR10A	8:53:46	3.3	Middle	2	1	17.9	8.15	30.22	116.6	9.22	1.6	3.6
HKLR	HY/2011/03	2014-02-03	Mid-Flood	Sunny	SR10A	8:54:21	3.3	Middle	2	2	17.93	8.16	30.19	120.5	9.53	1.7	4.1
HKLR	HY/2011/03	2014-02-03	Mid-Flood	Sunny	SR10A	8:53:37	5.5	Bottom	3	1	17.9	8.15	30.27	114.5	9.05	1.7	2.7
HKLR	HY/2011/03	2014-02-03	Mid-Flood	Sunny	SR10A	8:54:10	5.5	Bottom	3	2	17.91	8.15	30.23	119.7	9.46	1.7	2.2

## Water Quarterly Monitoring Data

Project	Works	Date (yyyy-mm-dd)	Tide	Weather Condition	Station	Time	Depth, m	Level	Level_Code	Replicate	Temperature, °C	pH	Salinity, ppt	DO, %	DO, mg/L	Turbidity, NTU	SS, mg/L
HKLR	HY/2011/03	2014-02-03	Mid-Flood	Sunny	SR10B	8:43:49	1.0	Surface	1	1	17.88	8.12	30.24	118	9.33	2	2
HKLR	HY/2011/03	2014-02-03	Mid-Flood	Sunny	SR10B	8:43:35	1.0	Surface	1	2	17.88	8.12	30.2	118.6	9.38	2.1	2.6
HKLR	HY/2011/03	2014-02-03	Mid-Flood	Sunny	SR10B	8:43:27	4.4	Bottom	3	1	17.89	8.12	30.17	116.7	9.24	2.4	2.1
HKLR	HY/2011/03	2014-02-03	Mid-Flood	Sunny	SR10B	8:43:42	4.4	Bottom	3	2	17.89	8.13	30.23	119.7	9.47	2.5	2.4
HKLR	HY/2011/03	2014-02-03	Mid-Flood	Sunny	CS2	11:22:36	1.0	Surface	1	1	18.33	8.34	29.07	125	9.88	3.3	2.9
HKLR	HY/2011/03	2014-02-03	Mid-Flood	Sunny	CS2	11:23:17	1.0	Surface	1	2	18.46	8.34	28.97	125.6	9.91	3.4	2.6
HKLR	HY/2011/03	2014-02-03	Mid-Flood	Sunny	CS2	11:22:27	4.1	Middle	2	1	18.18	8.34	29.46	124.3	9.83	3.7	2.8
HKLR	HY/2011/03	2014-02-03	Mid-Flood	Sunny	CS2	11:22:59	4.1	Middle	2	2	18.19	8.34	29.55	124.3	9.82	3.7	2.6
HKLR	HY/2011/03	2014-02-03	Mid-Flood	Sunny	CS2	11:22:09	7.1	Bottom	3	1	18.22	8.34	29.64	124.5	9.83	3.6	2.4
HKLR	HY/2011/03	2014-02-03	Mid-Flood	Sunny	CS2	11:22:47	7.1	Bottom	3	2	18.24	8.34	29.54	124.6	9.84	3.7	2.1
HKLR	HY/2011/03	2014-02-03	Mid-Flood	Sunny	CS(Mf)5	9:22:29	1.0	Surface	1	1	18.06	8.16	29.73	121	9.57	2.9	2.3
HKLR	HY/2011/03	2014-02-03	Mid-Flood	Sunny	CS(Mf)5	9:23:03	1.0	Surface	1	2	18.11	8.16	29.62	123.8	9.78	2.9	2.3
HKLR	HY/2011/03	2014-02-03	Mid-Flood	Sunny	CS(Mf)5	9:22:53	6.8	Middle	2	1	18	8.15	30.01	122.8	9.7	3	3.1
HKLR	HY/2011/03	2014-02-03	Mid-Flood	Sunny	CS(Mf)5	9:22:19	6.8	Middle	2	2	17.99	8.14	29.99	118.6	9.37	3.1	3.6
HKLR	HY/2011/03	2014-02-03	Mid-Flood	Sunny	CS(Mf)5	9:22:08	12.5	Bottom	3	1	17.99	8.14	30.03	116.5	9.21	3.2	2.2
HKLR	HY/2011/03	2014-02-03	Mid-Flood	Sunny	CS(Mf)5	9:22:43	12.5	Bottom	3	2	18	8.14	29.98	122.5	9.68	3.2	4.4
HKLR	HY/2011/03	2014-02-05	Mid-Ebb	Sunny	IS5	16:09:41	1.0	Surface	1	1	18.52	8.26	30.93	125	9.74	2.8	3.7
HKLR	HY/2011/03	2014-02-05	Mid-Ebb	Sunny	IS5	16:10:09	1.0	Surface	1	2	18.52	8.26	30.91	125	9.74	2.6	5.1
HKLR	HY/2011/03	2014-02-05	Mid-Ebb	Sunny	IS5	16:10:00	4.4	Middle	2	1	18.47	8.25	30.99	124.4	9.69	2.7	6.3
HKLR	HY/2011/03	2014-02-05	Mid-Ebb	Sunny	IS5	16:09:32	4.4	Middle	2	2	18.48	8.26	30.99	124.7	9.72	2.5	5.4
HKLR	HY/2011/03	2014-02-05	Mid-Ebb	Sunny	IS5	16:09:16	7.8	Bottom	3	1	18.47	8.26	31.02	124.7	9.72	2.5	6.2
HKLR	HY/2011/03	2014-02-05	Mid-Ebb	Sunny	IS5	16:09:53	7.8	Bottom	3	2	18.46	8.25	31.04	124.6	9.71	2.8	4.8
HKLR	HY/2011/03	2014-02-05	Mid-Ebb	Sunny	IS(Mf)6	16:17:09	1.0	Surface	1	1	18.68	8.29	30.51	124.3	9.68	2.2	5.7
HKLR	HY/2011/03	2014-02-05	Mid-Ebb	Sunny	IS(Mf)6	16:17:25	1.0	Surface	1	2	18.68	8.29	30.5	125.7	9.79	2	4.8
HKLR	HY/2011/03	2014-02-05	Mid-Ebb	Sunny	IS(Mf)6	16:17:00	2.3	Bottom	3	1	18.66	8.29	30.5	122.5	9.54	2.5	6.4
HKLR	HY/2011/03	2014-02-05	Mid-Ebb	Sunny	IS(Mf)6	16:17:16	2.3	Bottom	3	2	18.66	8.29	30.49	124.9	9.73	2.3	4.1
HKLR	HY/2011/03	2014-02-05	Mid-Ebb	Sunny	IS7	16:25:50	1.0	Surface	1	1	18.59	8.3	30.28	132.2	10.32	2	5
HKLR	HY/2011/03	2014-02-05	Mid-Ebb	Sunny	IS7	16:25:32	1.0	Surface	1	2	18.58	8.3	30.29	130.6	10.2	1.9	4.8
HKLR	HY/2011/03	2014-02-05	Mid-Ebb	Sunny	IS7	16:25:41	2.3	Bottom	3	1	18.58	8.3	30.3	131.5	10.27	2.2	6.7
HKLR	HY/2011/03	2014-02-05	Mid-Ebb	Sunny	IS7	16:25:21	2.3	Bottom	3	2	18.58	8.3	30.29	128.8	10.06	2.1	6.2
HKLR	HY/2011/03	2014-02-05	Mid-Ebb	Sunny	IS8	16:48:36	1.0	Surface	1	1	18.53	8.26	30.34	133.7	10.44	2.3	3.4
HKLR	HY/2011/03	2014-02-05	Mid-Ebb	Sunny	IS8	16:48:21	1.0	Surface	1	2	18.54	8.26	30.34	133.4	10.42	2.2	2.2
HKLR	HY/2011/03	2014-02-05	Mid-Ebb	Sunny	IS8	16:48:28	2.8	Bottom	3	1	18.53	8.26	30.38	133.3	10.41	2.4	3
HKLR	HY/2011/03	2014-02-05	Mid-Ebb	Sunny	IS8	16:48:13	2.8	Bottom	3	2	18.54	8.26	30.36	133.3	10.41	2.2	2.8
HKLR	HY/2011/03	2014-02-05	Mid-Ebb	Sunny	IS(Mf)9	16:34:02	1.0	Surface	1	1	18.52	8.28	30.17	132.6	10.37	1.6	4.3
HKLR	HY/2011/03	2014-02-05	Mid-Ebb	Sunny	IS(Mf)9	16:33:32	1.0	Surface	1	2	18.52	8.28	30.18	131.4	10.28	1.6	3.5
HKLR	HY/2011/03	2014-02-05	Mid-Ebb	Sunny	IS(Mf)9	16:33:24	2.3	Bottom	3	1	18.5	8.28	30.18	130.3	10.2	1.7	4.4
HKLR	HY/2011/03	2014-02-05	Mid-Ebb	Sunny	IS(Mf)9	16:33:44	2.3	Bottom	3	2	18.51	8.28	30.18	131.7	10.31	1.7	4.5
HKLR	HY/2011/03	2014-02-05	Mid-Ebb	Sunny	IS10	17:26:53	1.0	Surface	1	1	18.44	8.45	29.61	127.1	10	1.6	2.6
HKLR	HY/2011/03	2014-02-05	Mid-Ebb	Sunny	IS10	17:27:30	1.0	Surface	1	2	18.47	8.46	29.57	127.6	10.03	1.6	2.8
HKLR	HY/2011/03	2014-02-05	Mid-Ebb	Sunny	IS10	17:27:17	5.3	Middle	2	1	18.3	8.43	29.95	125.4	9.87	1.5	3.3
HKLR	HY/2011/03	2014-02-05	Mid-Ebb	Sunny	IS10	17:26:42	5.3	Middle	2	2	18.3	8.43	29.95	125.5	9.88	1.5	2.6
HKLR	HY/2011/03	2014-02-05	Mid-Ebb	Sunny	IS10	17:26:33	9.5	Bottom	3	1	18.29	8.43	29.98	126.6	9.96	1.6	4.7
HKLR	HY/2011/03	2014-02-05	Mid-Ebb	Sunny	IS10	17:27:08	9.5	Bottom	3	2	18.29	8.43	29.99	126.3	9.94	1.5	4.5
HKLR	HY/2011/03	2014-02-05	Mid-Ebb	Sunny	SR3	15:52:44	0.8	Middle	2	1	18.54	8.27	31.06	123	9.57	2.4	5.4
HKLR	HY/2011/03	2014-02-05	Mid-Ebb	Sunny	SR3	15:52:35	0.8	Middle	2	2	18.54	8.27	31.04	121.8	9.48	2.5	4.4
HKLR	HY/2011/03	2014-02-05	Mid-Ebb	Sunny	SR4	16:41:52	1.0	Surface	1	1	18.51	8.26	30.33	131.6	10.29	3	2.4
HKLR	HY/2011/03	2014-02-05	Mid-Ebb	Sunny	SR4	16:42:12	1.0	Surface	1	2	18.51	8.26	30.31	132.4	10.35	3	2.3
HKLR	HY/2011/03	2014-02-05	Mid-Ebb	Sunny	SR4	16:41:43	2.5	Bottom	3	1	18.48	8.26	30.47	130.3	10.18	2.6	2.3
HKLR	HY/2011/03	2014-02-05	Mid-Ebb	Sunny	SR4	16:42:01	2.5	Bottom	3	2	18.49	8.26	30.43	131.8	10.3	2.4	2.1
HKLR	HY/2011/03	2014-02-05	Mid-Ebb	Sunny	SR5	17:16:48	1.0	Surface	1	1	18.44	8.45	29.61	127.5	10.02	1.9	2
HKLR	HY/2011/03	2014-02-05	Mid-Ebb	Sunny	SR5	17:16:23	1.0	Surface	1	2	18.4	8.45	29.71	126.6	9.95	1.8	3.1
HKLR	HY/2011/03	2014-02-05	Mid-Ebb	Sunny	SR5	17:16:39	3.9	Bottom	3	1	18.35	8.44	29.88	126.8	9.97	1.8	2.4
HKLR	HY/2011/03	2014-02-05	Mid-Ebb	Sunny	SR5	17:16:16	3.9	Bottom	3	2	18.38	8.45	29.81	126	9.91	1.9	2.8
HKLR	HY/2011/03	2014-02-05	Mid-Ebb	Sunny	SR10A	17:52:28	1.0	Surface	1	1	18.16	8.24	31.33	126.7	9.91	1.2	2.4
HKLR	HY/2011/03	2014-02-05	Mid-Ebb	Sunny	SR10A	17:51:54	1.0	Surface	1	2	18.21	8.24	31.22	127.1	9.94	1.2	2.6

## Water Quarterly Monitoring Data

Project	Works	Date (yyyy-mm-dd)	Tide	Weather Condition	Station	Time	Depth, m	Level	Level_Code	Replicate	Temperature, °C	pH	Salinity, ppt	DO, %	DO, mg/L	Turbidity, NTU	SS, mg/L
HKLR	HY/2011/03	2014-02-05	Mid-Ebb	Sunny	SR10A	17:52:16	3.4	Middle	2	1	18.12	8.22	31.42	126.2	9.87	1.5	2.5
HKLR	HY/2011/03	2014-02-05	Mid-Ebb	Sunny	SR10A	17:51:39	3.4	Middle	2	2	18.13	8.22	31.41	125.6	9.83	1.4	2
HKLR	HY/2011/03	2014-02-05	Mid-Ebb	Sunny	SR10A	17:51:32	5.7	Bottom	3	1	18.13	8.22	31.39	125.1	9.79	1.5	2.2
HKLR	HY/2011/03	2014-02-05	Mid-Ebb	Sunny	SR10A	17:52:08	5.7	Bottom	3	2	18.12	8.22	31.42	126.4	9.9	1.6	2.3
HKLR	HY/2011/03	2014-02-05	Mid-Ebb	Sunny	SR10B	18:07:40	1.0	Surface	1	1	18.12	8.23	31.4	125.9	9.86	1.4	2.1
HKLR	HY/2011/03	2014-02-05	Mid-Ebb	Sunny	SR10B	18:08:01	1.0	Surface	1	2	18.13	8.23	31.37	125.8	9.85	1.3	2.2
HKLR	HY/2011/03	2014-02-05	Mid-Ebb	Sunny	SR10B	18:07:51	4.5	Bottom	3	1	18.1	8.22	31.46	125.7	9.84	1.4	2.2
HKLR	HY/2011/03	2014-02-05	Mid-Ebb	Sunny	SR10B	18:07:32	4.5	Bottom	3	2	18.11	8.23	31.43	125.9	9.85	1.4	2.9
HKLR	HY/2011/03	2014-02-05	Mid-Ebb	Sunny	CS2	15:52:07	1.0	Surface	1	1	18.6	8.52	29.61	126	9.88	1.5	3.1
HKLR	HY/2011/03	2014-02-05	Mid-Ebb	Sunny	CS2	15:51:35	1.0	Surface	1	2	18.64	8.53	29.62	123.8	9.7	1.6	2.5
HKLR	HY/2011/03	2014-02-05	Mid-Ebb	Sunny	CS2	15:51:56	4.1	Middle	2	1	18.38	8.49	29.96	123.6	9.71	1.8	2.8
HKLR	HY/2011/03	2014-02-05	Mid-Ebb	Sunny	CS2	15:51:18	4.1	Middle	2	2	18.34	8.5	30.1	118.3	9.29	1.8	2.8
HKLR	HY/2011/03	2014-02-05	Mid-Ebb	Sunny	CS2	15:50:58	7.1	Bottom	3	1	18.23	8.49	30.3	118.1	9.28	1.8	2.7
HKLR	HY/2011/03	2014-02-05	Mid-Ebb	Sunny	CS2	15:51:45	7.1	Bottom	3	2	18.37	8.5	30	124.1	9.75	1.8	2.4
HKLR	HY/2011/03	2014-02-05	Mid-Ebb	Sunny	CS(Mf)5	17:26:10	1.0	Surface	1	1	18.14	8.25	31.04	127.2	9.98	1.4	2.9
HKLR	HY/2011/03	2014-02-05	Mid-Ebb	Sunny	CS(Mf)5	17:25:36	1.0	Surface	1	2	18.13	8.24	31.05	126.4	9.91	1.5	2.9
HKLR	HY/2011/03	2014-02-05	Mid-Ebb	Sunny	CS(Mf)5	17:25:24	6.6	Middle	2	1	18.1	8.22	31.25	125.5	9.83	1.5	2.8
HKLR	HY/2011/03	2014-02-05	Mid-Ebb	Sunny	CS(Mf)5	17:25:56	6.6	Middle	2	2	18.11	8.23	31.23	126.1	9.88	1.5	2.3
HKLR	HY/2011/03	2014-02-05	Mid-Ebb	Sunny	CS(Mf)5	17:25:16	12.2	Bottom	3	1	18.11	8.22	31.24	125.7	9.85	1.3	2.5
HKLR	HY/2011/03	2014-02-05	Mid-Ebb	Sunny	CS(Mf)5	17:25:46	12.2	Bottom	3	2	18.12	8.23	31.18	126.6	9.92	1.4	2.1
HKLR	HY/2011/03	2014-02-05	Mid-Flood	Fine	IS5	11:30:51	1.0	Surface	1	1	18.46	8.28	29.84	123.1	9.66	2.1	2.5
HKLR	HY/2011/03	2014-02-05	Mid-Flood	Fine	IS5	11:30:20	1.0	Surface	1	2	18.46	8.28	29.84	122.8	9.64	2.2	3.6
HKLR	HY/2011/03	2014-02-05	Mid-Flood	Fine	IS5	11:30:38	4.4	Middle	2	1	18.44	8.27	29.9	122.6	9.62	1.9	4.9
HKLR	HY/2011/03	2014-02-05	Mid-Flood	Fine	IS5	11:30:11	4.4	Middle	2	2	18.44	8.28	29.89	122.2	9.59	1.8	3.5
HKLR	HY/2011/03	2014-02-05	Mid-Flood	Fine	IS5	11:30:01	7.7	Bottom	3	1	18.44	8.28	29.89	121.9	9.57	2	4.4
HKLR	HY/2011/03	2014-02-05	Mid-Flood	Fine	IS5	11:30:30	7.7	Bottom	3	2	18.44	8.27	29.89	122.5	9.61	2.1	3.8
HKLR	HY/2011/03	2014-02-05	Mid-Flood	Fine	IS(Mf)6	11:19:38	1.0	Surface	1	1	18.43	8.28	29.92	120.4	9.45	2.4	2.6
HKLR	HY/2011/03	2014-02-05	Mid-Flood	Fine	IS(Mf)6	11:20:01	1.0	Surface	1	2	18.42	8.28	29.93	123.1	9.66	2.2	3.3
HKLR	HY/2011/03	2014-02-05	Mid-Flood	Fine	IS(Mf)6	11:19:47	2.2	Bottom	3	1	18.42	8.28	29.94	121.7	9.55	3	3.4
HKLR	HY/2011/03	2014-02-05	Mid-Flood	Fine	IS(Mf)6	11:19:30	2.2	Bottom	3	2	18.41	8.28	29.93	118.2	9.28	2.9	3.6
HKLR	HY/2011/03	2014-02-05	Mid-Flood	Fine	IS7	11:13:00	1.0	Surface	1	1	18.41	8.26	29.86	121.5	9.55	2.4	4.1
HKLR	HY/2011/03	2014-02-05	Mid-Flood	Fine	IS7	11:13:15	1.0	Surface	1	2	18.4	8.27	29.86	122.7	9.64	2.2	3.3
HKLR	HY/2011/03	2014-02-05	Mid-Flood	Fine	IS7	11:13:06	2.4	Bottom	3	1	18.4	8.26	29.86	122	9.59	2.3	5.9
HKLR	HY/2011/03	2014-02-05	Mid-Flood	Fine	IS7	11:12:54	2.4	Bottom	3	2	18.41	8.26	29.87	120.6	9.48	2.4	5.4
HKLR	HY/2011/03	2014-02-05	Mid-Flood	Fine	IS8	10:46:39	1.0	Surface	1	1	18.21	8.22	30.02	123.2	9.7	3.2	3.1
HKLR	HY/2011/03	2014-02-05	Mid-Flood	Fine	IS8	10:46:52	1.0	Surface	1	2	18.21	8.22	30.02	123.9	9.76	3	2.1
HKLR	HY/2011/03	2014-02-05	Mid-Flood	Fine	IS8	10:46:43	2.8	Bottom	3	1	18.21	8.22	30.02	123.4	9.72	4.5	2.4
HKLR	HY/2011/03	2014-02-05	Mid-Flood	Fine	IS8	10:46:26	2.8	Bottom	3	2	18.21	8.21	30.02	121.7	9.59	4.6	2.8
HKLR	HY/2011/03	2014-02-05	Mid-Flood	Fine	IS(Mf)9	11:05:52	1.0	Surface	1	1	18.31	8.22	29.66	121.8	9.6	2.6	2.5
HKLR	HY/2011/03	2014-02-05	Mid-Flood	Fine	IS(Mf)9	11:05:37	1.0	Surface	1	2	18.31	8.22	29.66	121.1	9.54	2.9	2.6
HKLR	HY/2011/03	2014-02-05	Mid-Flood	Fine	IS(Mf)9	11:05:45	2.5	Bottom	3	1	18.31	8.22	29.66	121.5	9.58	2.7	2.7
HKLR	HY/2011/03	2014-02-05	Mid-Flood	Fine	IS(Mf)9	11:05:28	2.5	Bottom	3	2	18.31	8.22	29.66	120.2	9.47	2.5	2.5
HKLR	HY/2011/03	2014-02-05	Mid-Flood	Fine	IS10	11:02:13	1.0	Surface	1	1	18.24	8.38	30.09	118	9.28	3.1	3
HKLR	HY/2011/03	2014-02-05	Mid-Flood	Fine	IS10	11:01:27	1.0	Surface	1	2	18.25	8.38	30.08	117.8	9.27	2.9	2.5
HKLR	HY/2011/03	2014-02-05	Mid-Flood	Fine	IS10	11:02:02	5.4	Middle	2	1	18.23	8.37	30.12	117.5	9.24	3.6	2.4
HKLR	HY/2011/03	2014-02-05	Mid-Flood	Fine	IS10	11:01:13	5.4	Middle	2	2	18.22	8.37	30.12	117	9.21	3.5	2.3
HKLR	HY/2011/03	2014-02-05	Mid-Flood	Fine	IS10	11:00:37	9.8	Bottom	3	1	18.22	8.37	30.15	117.1	9.22	3.6	4.2
HKLR	HY/2011/03	2014-02-05	Mid-Flood	Fine	IS10	11:01:49	9.8	Bottom	3	2	18.21	8.37	30.16	117.5	9.25	3.6	2.2
HKLR	HY/2011/03	2014-02-05	Mid-Flood	Fine	SR3	11:42:02	0.8	Middle	2	1	18.51	8.28	29.85	123.3	9.67	2.5	4.9
HKLR	HY/2011/03	2014-02-05	Mid-Flood	Fine	SR3	11:41:39	0.8	Middle	2	2	18.47	8.28	29.84	123.1	9.66	2.3	4
HKLR	HY/2011/03	2014-02-05	Mid-Flood	Fine	SR4	10:54:41	1.0	Surface	1	1	18.21	8.22	30.03	125.1	9.86	2.2	3.3
HKLR	HY/2011/03	2014-02-05	Mid-Flood	Fine	SR4	10:55:01	1.0	Surface	1	2	18.21	8.22	30.03	125.3	9.87	2.2	3.7
HKLR	HY/2011/03	2014-02-05	Mid-Flood	Fine	SR4	10:54:34	2.7	Bottom	3	1	18.21	8.22	30.03	125	9.85	2.2	4.3
HKLR	HY/2011/03	2014-02-05	Mid-Flood	Fine	SR4	10:54:49	2.7	Bottom	3	2	18.21	8.22	30.03	125.2	9.86	2.1	4.2
HKLR	HY/2011/03	2014-02-05	Mid-Flood	Fine	SR5	11:09:52	1.0	Surface	1	1	18.24	8.38	30.1	118.3	9.31	3.7	2.5
HKLR	HY/2011/03	2014-02-05	Mid-Flood	Fine	SR5	11:09:33	1.0	Surface	1	2	18.25	8.38	30.09	118.6	9.33	3.6	3

## Water Quarterly Monitoring Data

Project	Works	Date (yyyy-mm-dd)	Tide	Weather Condition	Station	Time	Depth, m	Level	Level_Code	Replicate	Temperature, °C	pH	Salinity, ppt	DO, %	DO, mg/L	Turbidity, NTU	SS, mg/L
HKLR	HY/2011/03	2014-02-05	Mid-Flood	Fine	SR5	11:09:44	3.7	Bottom	3	1	18.22	8.38	30.13	118.3	9.31	3.7	2.7
HKLR	HY/2011/03	2014-02-05	Mid-Flood	Fine	SR5	11:09:23	3.7	Bottom	3	2	18.24	8.38	30.1	118.4	9.32	3.7	2.6
HKLR	HY/2011/03	2014-02-05	Mid-Flood	Fine	SR10A	9:50:22	1.0	Surface	1	1	18	8.16	30.98	119.4	9.39	1.7	2.8
HKLR	HY/2011/03	2014-02-05	Mid-Flood	Fine	SR10A	9:49:53	1.0	Surface	1	2	18.01	8.17	30.94	119.1	9.37	1.6	2.9
HKLR	HY/2011/03	2014-02-05	Mid-Flood	Fine	SR10A	9:50:12	3.4	Middle	2	1	17.99	8.16	31.05	119	9.36	1.6	2.6
HKLR	HY/2011/03	2014-02-05	Mid-Flood	Fine	SR10A	9:49:45	3.4	Middle	2	2	17.99	8.16	31.04	118.6	9.32	1.7	2.4
HKLR	HY/2011/03	2014-02-05	Mid-Flood	Fine	SR10A	9:49:35	5.8	Bottom	3	1	17.99	8.16	31.07	118.5	9.31	1.7	3.1
HKLR	HY/2011/03	2014-02-05	Mid-Flood	Fine	SR10A	9:50:02	5.8	Bottom	3	2	18	8.16	31.04	119.2	9.37	1.7	3
HKLR	HY/2011/03	2014-02-05	Mid-Flood	Fine	SR10B	9:35:14	1.0	Surface	1	1	17.95	8.15	31.3	117.9	9.27	1.6	2.2
HKLR	HY/2011/03	2014-02-05	Mid-Flood	Fine	SR10B	9:35:00	1.0	Surface	1	2	17.95	8.15	31.3	117.9	9.26	1.6	2.2
HKLR	HY/2011/03	2014-02-05	Mid-Flood	Fine	SR10B	9:35:07	4.6	Bottom	3	1	17.95	8.15	31.3	117.9	9.27	1.7	2.7
HKLR	HY/2011/03	2014-02-05	Mid-Flood	Fine	SR10B	9:34:45	4.6	Bottom	3	2	17.95	8.14	31.31	117.3	9.22	1.7	2
HKLR	HY/2011/03	2014-02-05	Mid-Flood	Fine	CS2	12:26:25	1.0	Surface	1	1	18.24	8.39	30.15	121.2	9.53	2.3	2.9
HKLR	HY/2011/03	2014-02-05	Mid-Flood	Fine	CS2	12:25:52	1.0	Surface	1	2	18.25	8.39	30.14	121.3	9.54	2.3	2.9
HKLR	HY/2011/03	2014-02-05	Mid-Flood	Fine	CS2	12:25:39	4.1	Middle	2	1	18.18	8.38	30.24	120.5	9.49	2.8	3
HKLR	HY/2011/03	2014-02-05	Mid-Flood	Fine	CS2	12:26:15	4.1	Middle	2	2	18.18	8.38	30.24	120.6	9.49	2.9	2.6
HKLR	HY/2011/03	2014-02-05	Mid-Flood	Fine	CS2	12:26:05	7.1	Bottom	3	1	18.19	8.38	30.23	120.9	9.52	2.8	2.9
HKLR	HY/2011/03	2014-02-05	Mid-Flood	Fine	CS2	12:25:31	7.1	Bottom	3	2	18.17	8.38	30.25	120.7	9.51	2.8	2
HKLR	HY/2011/03	2014-02-05	Mid-Flood	Fine	CS(Mf)5	10:19:10	1.0	Surface	1	1	18.13	8.19	30.22	123.8	9.75	1.4	2.2
HKLR	HY/2011/03	2014-02-05	Mid-Flood	Fine	CS(Mf)5	10:18:23	1.0	Surface	1	2	18.12	8.19	30.23	122.8	9.68	1.4	3.3
HKLR	HY/2011/03	2014-02-05	Mid-Flood	Fine	CS(Mf)5	10:18:49	6.8	Middle	2	1	18.08	8.16	30.6	121.7	9.58	1.6	2.5
HKLR	HY/2011/03	2014-02-05	Mid-Flood	Fine	CS(Mf)5	10:18:09	6.8	Middle	2	2	18.08	8.16	30.59	121.5	9.56	1.6	2.2
HKLR	HY/2011/03	2014-02-05	Mid-Flood	Fine	CS(Mf)5	10:18:40	12.5	Bottom	3	1	18.07	8.16	30.63	122.4	9.63	1.8	2.5
HKLR	HY/2011/03	2014-02-05	Mid-Flood	Fine	CS(Mf)5	10:17:56	12.5	Bottom	3	2	18.08	8.16	30.6	122.3	9.62	1.7	2.2
HKLR	HY/2011/03	2014-02-07	Mid-Ebb	Sunny	IS5	18:40:32	1.0	Surface	1	1	19.15	8.29	30.73	131.9	10.16	1.8	2.6
HKLR	HY/2011/03	2014-02-07	Mid-Ebb	Sunny	IS5	18:41:05	1.0	Surface	1	2	19.15	8.29	30.72	131.9	10.16	1.8	3
HKLR	HY/2011/03	2014-02-07	Mid-Ebb	Sunny	IS5	18:40:24	4.2	Middle	2	1	19.17	8.29	30.77	131.3	10.11	1.9	2.7
HKLR	HY/2011/03	2014-02-07	Mid-Ebb	Sunny	IS5	18:40:57	4.2	Middle	2	2	19.17	8.29	30.76	131.5	10.13	1.8	3
HKLR	HY/2011/03	2014-02-07	Mid-Ebb	Sunny	IS5	18:40:48	7.4	Bottom	3	1	19.18	8.28	30.8	131.9	10.15	1.8	2
HKLR	HY/2011/03	2014-02-07	Mid-Ebb	Sunny	IS5	18:40:08	7.4	Bottom	3	2	19.17	8.28	30.83	131.8	10.15	1.9	3.6
HKLR	HY/2011/03	2014-02-07	Mid-Ebb	Sunny	IS(Mf)6	18:46:57	1.0	Surface	1	1	19.16	8.29	30.57	126.6	9.76	2.2	2.1
HKLR	HY/2011/03	2014-02-07	Mid-Ebb	Sunny	IS(Mf)6	18:47:12	1.0	Surface	1	2	19.16	8.29	30.58	126.5	9.76	2.3	2.1
HKLR	HY/2011/03	2014-02-07	Mid-Ebb	Sunny	IS(Mf)6	18:46:49	2.1	Bottom	3	1	19.16	8.29	30.63	126.5	9.75	2.3	3.3
HKLR	HY/2011/03	2014-02-07	Mid-Ebb	Sunny	IS(Mf)6	18:47:04	2.1	Bottom	3	2	19.17	8.28	30.67	126.8	9.77	2.3	2.8
HKLR	HY/2011/03	2014-02-07	Mid-Ebb	Sunny	IS7	18:53:14	1.0	Surface	1	1	19.34	8.31	30.23	133.1	10.25	2.2	2.5
HKLR	HY/2011/03	2014-02-07	Mid-Ebb	Sunny	IS7	18:53:32	1.0	Surface	1	2	19.33	8.31	30.24	133.3	10.27	2.1	4.2
HKLR	HY/2011/03	2014-02-07	Mid-Ebb	Sunny	IS7	18:53:23	2.3	Bottom	3	1	19.32	8.3	30.26	133.4	10.28	2.2	2.3
HKLR	HY/2011/03	2014-02-07	Mid-Ebb	Sunny	IS7	18:53:05	2.3	Bottom	3	2	19.32	8.3	30.26	132.4	10.2	2.2	2.7
HKLR	HY/2011/03	2014-02-07	Mid-Ebb	Sunny	IS8	19:17:05	1.0	Surface	1	1	19.3	8.32	30.35	134.1	10.33	1.7	3
HKLR	HY/2011/03	2014-02-07	Mid-Ebb	Sunny	IS8	19:17:18	1.0	Surface	1	2	19.3	8.32	30.35	134.3	10.35	1.7	3.5
HKLR	HY/2011/03	2014-02-07	Mid-Ebb	Sunny	IS8	19:16:58	3.0	Bottom	3	1	19.3	8.32	30.4	134.2	10.33	1.7	3.4
HKLR	HY/2011/03	2014-02-07	Mid-Ebb	Sunny	IS8	19:17:11	3.0	Bottom	3	2	19.29	8.32	30.38	134.4	10.35	1.7	3.7
HKLR	HY/2011/03	2014-02-07	Mid-Ebb	Sunny	IS(Mf)9	18:59:53	1.0	Surface	1	1	19.18	8.3	30.26	131.4	10.15	3.1	3.2
HKLR	HY/2011/03	2014-02-07	Mid-Ebb	Sunny	IS(Mf)9	18:59:41	1.0	Surface	1	2	19.18	8.3	30.26	131.3	10.14	3.2	3.6
HKLR	HY/2011/03	2014-02-07	Mid-Ebb	Sunny	IS(Mf)9	18:59:33	2.4	Bottom	3	1	19.17	8.3	30.28	130.9	10.11	3.1	2.9
HKLR	HY/2011/03	2014-02-07	Mid-Ebb	Sunny	IS(Mf)9	18:59:46	2.4	Bottom	3	2	19.18	8.3	30.27	131.4	10.15	3.1	3.4
HKLR	HY/2011/03	2014-02-07	Mid-Ebb	Sunny	IS10	19:28:22	1.0	Surface	1	1	19.1	8.5	28.88	130.9	10.21	1.7	2.7
HKLR	HY/2011/03	2014-02-07	Mid-Ebb	Sunny	IS10	19:28:52	1.0	Surface	1	2	19.07	8.5	28.89	130.2	10.16	1.6	2.1
HKLR	HY/2011/03	2014-02-07	Mid-Ebb	Sunny	IS10	19:28:43	5.0	Middle	2	1	18.75	8.47	29.73	128.6	10.05	2	2.5
HKLR	HY/2011/03	2014-02-07	Mid-Ebb	Sunny	IS10	19:28:13	5.0	Middle	2	2	18.75	8.47	29.75	129.1	10.08	2.2	2.1
HKLR	HY/2011/03	2014-02-07	Mid-Ebb	Sunny	IS10	19:28:05	8.9	Bottom	3	1	18.75	8.47	29.76	131.3	10.26	1.7	3.1
HKLR	HY/2011/03	2014-02-07	Mid-Ebb	Sunny	IS10	19:28:33	8.9	Bottom	3	2	18.85	8.48	29.57	130.7	10.2	1.6	2.9
HKLR	HY/2011/03	2014-02-07	Mid-Ebb	Sunny	SR3	18:30:00	0.7	Middle	2	1	19.15	8.29	30.85	129.4	9.96	2.2	2.3
HKLR	HY/2011/03	2014-02-07	Mid-Ebb	Sunny	SR3	18:30:10	0.7	Middle	2	2	19.14	8.29	30.84	130.6	10.06	2.2	2
HKLR	HY/2011/03	2014-02-07	Mid-Ebb	Sunny	SR4	19:10:29	1.0	Surface	1	1	19.31	8.31	30.37	132.5	10.2	1.5	3.4
HKLR	HY/2011/03	2014-02-07	Mid-Ebb	Sunny	SR4	19:10:46	1.0	Surface	1	2	19.29	8.31	30.36	133.2	10.26	1.7	2.4

## Water Quarterly Monitoring Data

Project	Works	Date (yyyy-mm-dd)	Tide	Weather Condition	Station	Time	Depth, m	Level	Level_Code	Replicate	Temperature, °C	pH	Salinity, ppt	DO, %	DO, mg/L	Turbidity, NTU	SS, mg/L
HKLR	HY/2011/03	2014-02-07	Mid-Ebb	Sunny	SR4	19:10:37	2.8	Bottom	3	1	19.34	8.31	30.44	133.2	10.25	1.5	2.1
HKLR	HY/2011/03	2014-02-07	Mid-Ebb	Sunny	SR4	19:10:21	2.8	Bottom	3	2	19.31	8.31	30.44	132.2	10.18	1.5	2.5
HKLR	HY/2011/03	2014-02-07	Mid-Ebb	Sunny	SR5	19:21:03	1.0	Surface	1	1	19.26	8.52	28.64	133.5	10.4	1.2	2.4
HKLR	HY/2011/03	2014-02-07	Mid-Ebb	Sunny	SR5	19:21:27	1.0	Surface	1	2	19.21	8.52	28.72	134.4	10.47	1.1	2.8
HKLR	HY/2011/03	2014-02-07	Mid-Ebb	Sunny	SR5	19:21:13	4.4	Bottom	3	1	18.93	8.51	29.39	133	10.37	1.3	2.7
HKLR	HY/2011/03	2014-02-07	Mid-Ebb	Sunny	SR5	19:20:50	4.4	Bottom	3	2	18.82	8.49	29.58	131.3	10.25	1.4	2.7
HKLR	HY/2011/03	2014-02-07	Mid-Ebb	Sunny	SR10A	20:26:59	1.0	Surface	1	1	18.67	8.23	31	125.9	9.77	1.4	2.5
HKLR	HY/2011/03	2014-02-07	Mid-Ebb	Sunny	SR10A	20:27:29	1.0	Surface	1	2	18.68	8.23	30.99	126.1	9.79	1.4	2.3
HKLR	HY/2011/03	2014-02-07	Mid-Ebb	Sunny	SR10A	20:26:46	3.3	Middle	2	1	18.68	8.23	31	125.5	9.74	1.4	3.2
HKLR	HY/2011/03	2014-02-07	Mid-Ebb	Sunny	SR10A	20:27:19	3.3	Middle	2	2	18.68	8.23	31	125.9	9.78	1.4	2.9
HKLR	HY/2011/03	2014-02-07	Mid-Ebb	Sunny	SR10A	20:27:08	5.5	Bottom	3	1	18.68	8.23	31	125.7	9.75	1.4	3.5
HKLR	HY/2011/03	2014-02-07	Mid-Ebb	Sunny	SR10A	20:26:38	5.5	Bottom	3	2	18.68	8.23	31.01	125.2	9.72	1.4	2.8
HKLR	HY/2011/03	2014-02-07	Mid-Ebb	Sunny	SR10B	20:36:40	1.0	Surface	1	1	18.68	8.24	30.99	126.3	9.81	1.6	3
HKLR	HY/2011/03	2014-02-07	Mid-Ebb	Sunny	SR10B	20:37:09	1.0	Surface	1	2	18.68	8.24	30.99	126.4	9.81	1.5	2.7
HKLR	HY/2011/03	2014-02-07	Mid-Ebb	Sunny	SR10B	20:36:58	3.8	Bottom	3	1	18.68	8.24	31	126.3	9.8	1.5	3.1
HKLR	HY/2011/03	2014-02-07	Mid-Ebb	Sunny	SR10B	20:36:31	3.8	Bottom	3	2	18.68	8.24	30.99	126.2	9.79	1.5	2.9
HKLR	HY/2011/03	2014-02-07	Mid-Ebb	Sunny	CS2	18:08:07	1.0	Surface	1	1	19.15	8.56	28.75	126.1	9.83	1.2	2.9
HKLR	HY/2011/03	2014-02-07	Mid-Ebb	Sunny	CS2	18:08:48	1.0	Surface	1	2	19.16	8.55	28.64	133.7	10.43	1.2	2.3
HKLR	HY/2011/03	2014-02-07	Mid-Ebb	Sunny	CS2	18:07:54	3.4	Middle	2	1	19.02	8.56	29.17	118.2	9.21	1.5	3.3
HKLR	HY/2011/03	2014-02-07	Mid-Ebb	Sunny	CS2	18:08:34	3.4	Middle	2	2	19.11	8.55	28.94	131.3	10.23	1.3	2.5
HKLR	HY/2011/03	2014-02-07	Mid-Ebb	Sunny	CS2	18:07:45	5.7	Bottom	3	1	18.77	8.56	30.68	110.1	8.55	2	2.5
HKLR	HY/2011/03	2014-02-07	Mid-Ebb	Sunny	CS2	18:08:21	5.7	Bottom	3	2	18.77	8.53	30.51	127.9	9.94	2.1	2.5
HKLR	HY/2011/03	2014-02-07	Mid-Ebb	Sunny	CS(Mf)5	19:53:23	1.0	Surface	1	1	18.64	8.24	30.44	123.4	9.62	1.5	3.8
HKLR	HY/2011/03	2014-02-07	Mid-Ebb	Sunny	CS(Mf)5	19:53:54	1.0	Surface	1	2	18.6	8.24	30.53	124	9.67	1.5	3.3
HKLR	HY/2011/03	2014-02-07	Mid-Ebb	Sunny	CS(Mf)5	19:53:45	6.1	Middle	2	1	18.41	8.21	31.12	122	9.51	1.6	3.2
HKLR	HY/2011/03	2014-02-07	Mid-Ebb	Sunny	CS(Mf)5	19:53:13	6.1	Middle	2	2	18.35	8.2	31.26	120.4	9.39	1.6	3.2
HKLR	HY/2011/03	2014-02-07	Mid-Ebb	Sunny	CS(Mf)5	19:53:35	11.2	Bottom	3	1	18.49	8.21	31.12	123.9	9.65	1.6	3.5
HKLR	HY/2011/03	2014-02-07	Mid-Ebb	Sunny	CS(Mf)5	19:53:04	11.2	Bottom	3	2	18.38	8.19	31.42	122.6	9.54	1.6	3.2
HKLR	HY/2011/03	2014-02-07	Mid-Flood	Sunny	IS5	12:58:47	1.0	Surface	1	1	18.95	8.28	29.94	125.1	9.72	2.1	3.6
HKLR	HY/2011/03	2014-02-07	Mid-Flood	Sunny	IS5	12:58:21	1.0	Surface	1	2	18.98	8.28	29.92	125.4	9.74	2.1	2.6
HKLR	HY/2011/03	2014-02-07	Mid-Flood	Sunny	IS5	12:58:11	4.4	Middle	2	1	18.91	8.27	29.97	124.7	9.69	2.1	2.7
HKLR	HY/2011/03	2014-02-07	Mid-Flood	Sunny	IS5	12:58:39	4.4	Middle	2	2	18.92	8.27	29.98	124.5	9.68	2.1	2.2
HKLR	HY/2011/03	2014-02-07	Mid-Flood	Sunny	IS5	12:58:30	7.8	Bottom	3	1	18.95	8.28	29.96	125.4	9.75	2.2	3.2
HKLR	HY/2011/03	2014-02-07	Mid-Flood	Sunny	IS5	12:58:05	7.8	Bottom	3	2	18.93	8.27	29.97	124.9	9.71	2.2	3.2
HKLR	HY/2011/03	2014-02-07	Mid-Flood	Sunny	IS(Mf)6	12:50:21	1.0	Surface	1	1	19.18	8.31	30.07	130.1	10.06	2.3	2.6
HKLR	HY/2011/03	2014-02-07	Mid-Flood	Sunny	IS(Mf)6	12:50:45	1.0	Surface	1	2	19.18	8.31	30.08	130.6	10.1	2.2	2.6
HKLR	HY/2011/03	2014-02-07	Mid-Flood	Sunny	IS(Mf)6	12:50:09	2.2	Bottom	3	1	19.14	8.31	30.08	129.6	10.02	2.4	2.1
HKLR	HY/2011/03	2014-02-07	Mid-Flood	Sunny	IS(Mf)6	12:50:31	2.2	Bottom	3	2	19.14	8.31	30.08	130.4	10.09	2.2	2.5
HKLR	HY/2011/03	2014-02-07	Mid-Flood	Sunny	IS7	12:43:22	1.0	Surface	1	1	18.97	8.31	29.9	131.4	10.21	2.1	3.6
HKLR	HY/2011/03	2014-02-07	Mid-Flood	Sunny	IS7	12:43:50	1.0	Surface	1	2	19	8.3	29.9	132	10.25	2.1	3.8
HKLR	HY/2011/03	2014-02-07	Mid-Flood	Sunny	IS7	12:43:38	2.3	Bottom	3	1	18.97	8.31	29.92	131.8	10.24	2.2	3
HKLR	HY/2011/03	2014-02-07	Mid-Flood	Sunny	IS7	12:43:08	2.3	Bottom	3	2	18.97	8.31	29.92	130.6	10.14	2.1	3.5
HKLR	HY/2011/03	2014-02-07	Mid-Flood	Sunny	IS8	12:20:48	1.0	Surface	1	1	18.88	8.28	29.75	130.2	10.14	1.8	3.4
HKLR	HY/2011/03	2014-02-07	Mid-Flood	Sunny	IS8	12:21:10	1.0	Surface	1	2	19.05	8.29	29.65	130.9	10.17	1.8	3.4
HKLR	HY/2011/03	2014-02-07	Mid-Flood	Sunny	IS8	12:20:58	3.2	Bottom	3	1	18.8	8.27	29.86	130	10.14	1.8	3.4
HKLR	HY/2011/03	2014-02-07	Mid-Flood	Sunny	IS8	12:20:40	3.2	Bottom	3	2	18.76	8.27	29.94	129.5	10.1	1.8	3.1
HKLR	HY/2011/03	2014-02-07	Mid-Flood	Sunny	IS(Mf)9	12:37:55	1.0	Surface	1	1	18.93	8.29	29.76	130.2	10.14	2.5	2.2
HKLR	HY/2011/03	2014-02-07	Mid-Flood	Sunny	IS(Mf)9	12:37:38	1.0	Surface	1	2	18.94	8.29	29.68	130.2	10.14	2.5	2.9
HKLR	HY/2011/03	2014-02-07	Mid-Flood	Sunny	IS(Mf)9	12:37:49	2.7	Bottom	3	1	18.92	8.29	29.83	130.5	10.15	2.5	4
HKLR	HY/2011/03	2014-02-07	Mid-Flood	Sunny	IS(Mf)9	12:37:28	2.7	Bottom	3	2	18.95	8.29	29.68	129.7	10.1	2.5	2.4
HKLR	HY/2011/03	2014-02-07	Mid-Flood	Sunny	IS10	12:28:21	1.0	Surface	1	1	18.7	8.42	30.14	122.6	9.56	4	4.1
HKLR	HY/2011/03	2014-02-07	Mid-Flood	Sunny	IS10	12:27:45	1.0	Surface	1	2	18.77	8.43	30.04	122.9	9.58	3.9	3.9
HKLR	HY/2011/03	2014-02-07	Mid-Flood	Sunny	IS10	12:28:09	5.3	Middle	2	1	18.61	8.41	30.39	122	9.52	3.6	3.1
HKLR	HY/2011/03	2014-02-07	Mid-Flood	Sunny	IS10	12:27:32	5.3	Middle	2	2	18.6	8.41	30.4	121.7	9.49	3.7	3.7
HKLR	HY/2011/03	2014-02-07	Mid-Flood	Sunny	IS10	12:27:23	9.5	Bottom	3	1	18.59	8.41	30.42	121.9	9.51	3.5	3.5
HKLR	HY/2011/03	2014-02-07	Mid-Flood	Sunny	IS10	12:27:56	9.5	Bottom	3	2	18.63	8.42	30.35	122.4	9.55	3.7	4.3

## Water Quarterly Monitoring Data

Project	Works	Date (yyyy-mm-dd)	Tide	Weather Condition	Station	Time	Depth, m	Level	Level_Code	Replicate	Temperature, °C	pH	Salinity, ppt	DO, %	DO, mg/L	Turbidity, NTU	SS, mg/L
HKLR	HY/2011/03	2014-02-07	Mid-Flood	Sunny	SR3	13:06:42	0.8	Middle	2	1	19.04	8.29	29.9	127.5	9.89	1.8	3.1
HKLR	HY/2011/03	2014-02-07	Mid-Flood	Sunny	SR3	13:06:32	0.8	Middle	2	2	19.03	8.29	29.91	127.3	9.88	1.8	3.1
HKLR	HY/2011/03	2014-02-07	Mid-Flood	Sunny	SR4	12:26:44	1.0	Surface	1	1	18.78	8.28	29.77	130.8	10.21	2.6	2.8
HKLR	HY/2011/03	2014-02-07	Mid-Flood	Sunny	SR4	12:26:57	1.0	Surface	1	2	18.78	8.27	29.78	131.6	10.27	2.5	5.1
HKLR	HY/2011/03	2014-02-07	Mid-Flood	Sunny	SR4	12:26:51	2.8	Bottom	3	1	18.78	8.28	29.76	131.2	10.24	2.5	2.1
HKLR	HY/2011/03	2014-02-07	Mid-Flood	Sunny	SR4	12:26:37	2.8	Bottom	3	2	18.79	8.28	29.77	130.3	10.17	2.5	4.2
HKLR	HY/2011/03	2014-02-07	Mid-Flood	Sunny	SR5	12:36:25	1.0	Surface	1	1	18.8	8.44	29.95	124.7	9.72	3.5	3.8
HKLR	HY/2011/03	2014-02-07	Mid-Flood	Sunny	SR5	12:35:56	1.0	Surface	1	2	18.81	8.43	29.95	123.8	9.64	3.3	2.6
HKLR	HY/2011/03	2014-02-07	Mid-Flood	Sunny	SR5	12:35:47	4.8	Bottom	3	1	18.61	8.42	30.38	122.7	9.57	3.1	2.5
HKLR	HY/2011/03	2014-02-07	Mid-Flood	Sunny	SR5	12:36:07	4.8	Bottom	3	2	18.72	8.43	30.18	124.3	9.69	3.4	2.6
HKLR	HY/2011/03	2014-02-07	Mid-Flood	Sunny	SR10A	11:23:06	1.0	Surface	1	1	18.51	8.22	30.31	125.5	9.81	1.5	2.7
HKLR	HY/2011/03	2014-02-07	Mid-Flood	Sunny	SR10A	11:23:34	1.0	Surface	1	2	18.53	8.22	30.33	125.7	9.82	1.5	2.4
HKLR	HY/2011/03	2014-02-07	Mid-Flood	Sunny	SR10A	11:22:56	3.3	Middle	2	1	18.51	8.22	30.34	124.9	9.77	1.5	2.9
HKLR	HY/2011/03	2014-02-07	Mid-Flood	Sunny	SR10A	11:23:25	3.3	Middle	2	2	18.5	8.22	30.36	125.3	9.79	1.5	2.1
HKLR	HY/2011/03	2014-02-07	Mid-Flood	Sunny	SR10A	11:23:16	5.5	Bottom	3	1	18.5	8.22	30.41	125.1	9.78	1.6	2.7
HKLR	HY/2011/03	2014-02-07	Mid-Flood	Sunny	SR10A	11:22:49	5.5	Bottom	3	2	18.51	8.22	30.35	124.8	9.75	1.6	2.2
HKLR	HY/2011/03	2014-02-07	Mid-Flood	Sunny	SR10B	11:18:30	1.0	Surface	1	1	18.28	8.15	31.47	116.3	9.07	1.8	2.3
HKLR	HY/2011/03	2014-02-07	Mid-Flood	Sunny	SR10B	11:18:09	1.0	Surface	1	2	18.28	8.15	31.46	116.1	9.06	1.7	3
HKLR	HY/2011/03	2014-02-07	Mid-Flood	Sunny	SR10B	11:18:01	4.4	Bottom	3	1	18.28	8.15	31.45	115.9	9.04	1.8	2.9
HKLR	HY/2011/03	2014-02-07	Mid-Flood	Sunny	SR10B	11:18:17	4.4	Bottom	3	2	18.28	8.15	31.46	116	9.05	1.8	4.7
HKLR	HY/2011/03	2014-02-07	Mid-Flood	Sunny	CS2	13:48:02	1.0	Surface	1	1	19.15	8.48	28.78	134.9	10.52	1.3	2.8
HKLR	HY/2011/03	2014-02-07	Mid-Flood	Sunny	CS2	13:47:15	1.0	Surface	1	2	19.2	8.47	28.8	133.6	10.4	1.2	3.6
HKLR	HY/2011/03	2014-02-07	Mid-Flood	Sunny	CS2	13:47:42	3.6	Middle	2	1	18.86	8.46	29.23	131.8	10.31	1.7	2.8
HKLR	HY/2011/03	2014-02-07	Mid-Flood	Sunny	CS2	13:47:03	3.6	Middle	2	2	18.84	8.46	29.33	131	10.24	1.5	2.5
HKLR	HY/2011/03	2014-02-07	Mid-Flood	Sunny	CS2	13:47:28	6.1	Bottom	3	1	18.8	8.45	29.76	131.9	10.29	1.5	2.7
HKLR	HY/2011/03	2014-02-07	Mid-Flood	Sunny	CS2	13:46:53	6.1	Bottom	3	2	18.73	8.45	29.98	131.2	10.24	1.6	2.1
HKLR	HY/2011/03	2014-02-07	Mid-Flood	Sunny	CS(Mf)5	11:52:25	1.0	Surface	1	1	18.66	8.23	30.08	123.6	9.65	1.8	2.8
HKLR	HY/2011/03	2014-02-07	Mid-Flood	Sunny	CS(Mf)5	11:51:46	1.0	Surface	1	2	18.67	8.23	30.04	123.7	9.66	1.8	2.4
HKLR	HY/2011/03	2014-02-07	Mid-Flood	Sunny	CS(Mf)5	11:52:11	6.7	Middle	2	1	18.28	8.17	30.91	121.2	9.48	1.7	2.7
HKLR	HY/2011/03	2014-02-07	Mid-Flood	Sunny	CS(Mf)5	11:51:31	6.7	Middle	2	2	18.32	8.18	30.76	120.2	9.4	1.7	3.9
HKLR	HY/2011/03	2014-02-07	Mid-Flood	Sunny	CS(Mf)5	11:52:04	12.3	Bottom	3	1	18.28	8.17	30.99	122.9	9.61	1.7	2.7
HKLR	HY/2011/03	2014-02-07	Mid-Flood	Sunny	CS(Mf)5	11:51:19	12.3	Bottom	3	2	18.31	8.17	30.91	121.4	9.5	1.8	2.7
HKLR	HY/2011/03	2014-02-10	Mid-Ebb	Fine	IS5	21:50:15	1.0	Surface	1	1	17.24	8.22	30.58	98.6	7.89	2.1	3.2
HKLR	HY/2011/03	2014-02-10	Mid-Ebb	Fine	IS5	21:50:48	1.0	Surface	1	2	17.24	8.23	30.58	98.6	7.88	2.2	2.6
HKLR	HY/2011/03	2014-02-10	Mid-Ebb	Fine	IS5	21:50:07	4.2	Middle	2	1	17.22	8.22	30.59	98.5	7.88	2.5	3.4
HKLR	HY/2011/03	2014-02-10	Mid-Ebb	Fine	IS5	21:50:38	4.2	Middle	2	1	17.22	8.23	30.58	98.4	7.88	2.6	2.7
HKLR	HY/2011/03	2014-02-10	Mid-Ebb	Fine	IS5	21:50:29	7.3	Bottom	3	1	17.22	8.23	30.58	98.2	7.86	2.5	4.1
HKLR	HY/2011/03	2014-02-10	Mid-Ebb	Fine	IS5	21:49:55	7.3	Bottom	3	2	17.22	8.22	30.59	98.3	7.86	2.5	3.1
HKLR	HY/2011/03	2014-02-10	Mid-Ebb	Fine	IS(Mf)6	21:58:23	1.0	Surface	1	1	16.92	8.24	30.46	103.3	8.32	1.7	3.8
HKLR	HY/2011/03	2014-02-10	Mid-Ebb	Fine	IS(Mf)6	21:58:40	1.0	Surface	1	2	16.91	8.24	30.45	103.2	8.31	1.7	3
HKLR	HY/2011/03	2014-02-10	Mid-Ebb	Fine	IS(Mf)6	21:58:29	2.2	Bottom	3	1	16.93	8.24	30.48	103.2	8.31	1.7	4.1
HKLR	HY/2011/03	2014-02-10	Mid-Ebb	Fine	IS(Mf)6	21:58:10	2.2	Bottom	3	2	16.94	8.23	30.47	103.4	8.32	1.7	3.5
HKLR	HY/2011/03	2014-02-10	Mid-Ebb	Fine	IS7	22:02:45	1.0	Surface	1	1	16.92	8.24	30.49	104.1	8.38	1.7	3.3
HKLR	HY/2011/03	2014-02-10	Mid-Ebb	Fine	IS7	22:02:28	1.0	Surface	1	2	16.92	8.23	30.49	104.4	8.41	1.7	3
HKLR	HY/2011/03	2014-02-10	Mid-Ebb	Fine	IS7	22:02:20	2.3	Bottom	3	1	16.93	8.23	30.5	104.8	8.44	1.8	2.5
HKLR	HY/2011/03	2014-02-10	Mid-Ebb	Fine	IS7	22:02:34	2.3	Bottom	3	2	16.92	8.24	30.5	104.4	8.4	1.6	3.8
HKLR	HY/2011/03	2014-02-10	Mid-Ebb	Fine	IS8	22:26:47	1.0	Surface	1	1	17.23	8.2	31.37	98.8	7.87	4.3	5.9
HKLR	HY/2011/03	2014-02-10	Mid-Ebb	Fine	IS8	22:26:26	1.0	Surface	1	2	17.25	8.2	31.37	98.7	7.85	4.5	6
HKLR	HY/2011/03	2014-02-10	Mid-Ebb	Fine	IS8	22:26:35	2.9	Bottom	3	1	17.23	8.2	31.37	98.6	7.85	4.4	5.4
HKLR	HY/2011/03	2014-02-10	Mid-Ebb	Fine	IS8	22:26:17	2.9	Bottom	3	2	17.24	8.19	31.38	98.7	7.86	4.4	6.7
HKLR	HY/2011/03	2014-02-10	Mid-Ebb	Fine	IS(Mf)9	22:09:13	1.0	Surface	1	1	17.2	8.21	30.92	101.5	8.11	1.5	2.2
HKLR	HY/2011/03	2014-02-10	Mid-Ebb	Fine	IS(Mf)9	22:09:44	1.0	Surface	1	2	17.15	8.21	30.89	101.3	8.1	1.6	3.1
HKLR	HY/2011/03	2014-02-10	Mid-Ebb	Fine	IS(Mf)9	22:08:58	2.7	Bottom	3	1	17.23	8.2	31.01	101.8	8.12	1.6	3.1
HKLR	HY/2011/03	2014-02-10	Mid-Ebb	Fine	IS(Mf)9	22:09:34	2.7	Bottom	3	2	17.16	8.21	30.91	101.5	8.11	1.6	3.5
HKLR	HY/2011/03	2014-02-10	Mid-Ebb	Fine	IS10	22:52:10	1.0	Surface	1	1	17.38	8.31	31.61	95.5	7.57	15.7	14.6
HKLR	HY/2011/03	2014-02-10	Mid-Ebb	Fine	IS10	22:51:33	1.0	Surface	1	2	17.35	8.31	31.58	95.8	7.6	15.5	14.3

## Water Quarterly Monitoring Data

Project	Works	Date (yyyy-mm-dd)	Tide	Weather Condition	Station	Time	Depth, m	Level	Level_Code	Replicate	Temperature, °C	pH	Salinity, ppt	DO, %	DO, mg/L	Turbidity, NTU	SS, mg/L
HKLR	HY/2011/03	2014-02-10	Mid-Ebb	Fine	IS10	22:51:16	5.3	Middle	2	1	17.66	8.31	32.09	95.9	7.54	14.8	17.4
HKLR	HY/2011/03	2014-02-10	Mid-Ebb	Fine	IS10	22:51:57	5.3	Middle	2	2	17.73	8.31	32.2	95.5	7.5	13.9	16.2
HKLR	HY/2011/03	2014-02-10	Mid-Ebb	Fine	IS10	22:51:49	9.6	Bottom	3	1	17.75	8.3	32.42	96	7.52	14.1	19.2
HKLR	HY/2011/03	2014-02-10	Mid-Ebb	Fine	IS10	22:50:53	9.6	Bottom	3	2	17.75	8.3	32.34	96.1	7.53	13.7	19
HKLR	HY/2011/03	2014-02-10	Mid-Ebb	Fine	SR3	21:42:04	0.7	Middle	2	1	17.23	8.2	30.62	101.1	8.09	1.6	3.5
HKLR	HY/2011/03	2014-02-10	Mid-Ebb	Fine	SR3	21:41:58	0.7	Middle	2	2	17.22	8.19	30.63	101.8	8.14	1.6	2.9
HKLR	HY/2011/03	2014-02-10	Mid-Ebb	Fine	SR4	22:21:15	1.0	Surface	1	1	17.26	8.19	31.4	99	7.88	4.5	6.4
HKLR	HY/2011/03	2014-02-10	Mid-Ebb	Fine	SR4	22:20:55	1.0	Surface	1	2	17.28	8.18	31.41	99.2	7.89	4.6	6.1
HKLR	HY/2011/03	2014-02-10	Mid-Ebb	Fine	SR4	22:21:03	2.5	Bottom	3	1	17.27	8.19	31.41	99	7.87	4.4	5.6
HKLR	HY/2011/03	2014-02-10	Mid-Ebb	Fine	SR4	22:20:43	2.5	Bottom	3	2	17.29	8.18	31.42	99.4	7.9	4.6	6.4
HKLR	HY/2011/03	2014-02-10	Mid-Ebb	Fine	SR5	22:42:41	1.0	Surface	1	1	17.34	8.3	31.58	96.4	7.65	15.7	16.3
HKLR	HY/2011/03	2014-02-10	Mid-Ebb	Fine	SR5	22:43:10	1.0	Surface	1	2	17.33	8.3	31.59	96.4	7.65	15.2	16.6
HKLR	HY/2011/03	2014-02-10	Mid-Ebb	Fine	SR5	22:42:55	4.7	Bottom	3	1	17.63	8.3	32.12	96.7	7.61	13.9	16.8
HKLR	HY/2011/03	2014-02-10	Mid-Ebb	Fine	SR5	22:42:22	4.7	Bottom	3	2	17.67	8.29	32.18	97	7.62	13.3	16
HKLR	HY/2011/03	2014-02-10	Mid-Ebb	Fine	SR10A	23:37:54	1.0	Surface	1	1	17.52	8.19	33.38	99.8	7.81	2.2	2.9
HKLR	HY/2011/03	2014-02-10	Mid-Ebb	Fine	SR10A	23:38:30	1.0	Surface	1	2	17.51	8.19	33.38	99.6	7.79	2.1	3
HKLR	HY/2011/03	2014-02-10	Mid-Ebb	Fine	SR10A	23:37:41	3.2	Middle	2	1	17.52	8.18	33.38	99.6	7.79	2.2	2.6
HKLR	HY/2011/03	2014-02-10	Mid-Ebb	Fine	SR10A	23:38:18	3.2	Middle	2	2	17.51	8.19	33.38	99.4	7.78	2.2	2.3
HKLR	HY/2011/03	2014-02-10	Mid-Ebb	Fine	SR10A	23:38:07	5.3	Bottom	3	1	17.51	8.19	33.38	99.5	7.78	2.1	3
HKLR	HY/2011/03	2014-02-10	Mid-Ebb	Fine	SR10A	23:37:31	5.3	Bottom	3	2	17.51	8.18	33.38	99.6	7.79	2.2	2.7
HKLR	HY/2011/03	2014-02-10	Mid-Ebb	Fine	SR10B	23:47:31	1.0	Surface	1	1	17.5	8.2	33.37	99.4	7.78	2.1	2.6
HKLR	HY/2011/03	2014-02-10	Mid-Ebb	Fine	SR10B	23:47:11	1.0	Surface	1	2	17.5	8.2	33.38	99.6	7.79	2.1	2.9
HKLR	HY/2011/03	2014-02-10	Mid-Ebb	Fine	SR10B	23:46:57	3.8	Bottom	3	1	17.52	8.19	33.38	99.3	7.77	2.1	2.6
HKLR	HY/2011/03	2014-02-10	Mid-Ebb	Fine	SR10B	23:47:18	3.8	Bottom	3	2	17.51	8.2	33.38	99.4	7.78	2.2	3
HKLR	HY/2011/03	2014-02-10	Mid-Ebb	Fine	CS2	21:23:46	1.0	Surface	1	1	17.49	8.31	32.21	102.5	8.08	2.8	3.6
HKLR	HY/2011/03	2014-02-10	Mid-Ebb	Fine	CS2	21:24:32	1.0	Surface	1	2	17.45	8.34	32.07	99.8	7.88	2.5	2.7
HKLR	HY/2011/03	2014-02-10	Mid-Ebb	Fine	CS2	21:23:35	3.4	Middle	2	1	17.69	8.3	32.63	104.7	8.2	3.2	3.4
HKLR	HY/2011/03	2014-02-10	Mid-Ebb	Fine	CS2	21:24:13	3.4	Middle	2	2	17.7	8.32	32.52	100	7.84	3.1	4.3
HKLR	HY/2011/03	2014-02-10	Mid-Ebb	Fine	CS2	21:23:25	5.7	Bottom	3	1	17.66	8.29	32.78	107.8	8.44	3.5	3.8
HKLR	HY/2011/03	2014-02-10	Mid-Ebb	Fine	CS2	21:23:59	5.7	Bottom	3	2	17.65	8.31	32.53	101.4	7.95	3	4
HKLR	HY/2011/03	2014-02-10	Mid-Ebb	Fine	CS(Mf)5	23:02:45	1.0	Surface	1	1	17.62	8.19	33.31	99.2	7.75	2.2	2.5
HKLR	HY/2011/03	2014-02-10	Mid-Ebb	Fine	CS(Mf)5	23:03:27	1.0	Surface	1	2	17.63	8.19	33.31	99	7.73	2.1	2.7
HKLR	HY/2011/03	2014-02-10	Mid-Ebb	Fine	CS(Mf)5	23:02:33	6.2	Middle	2	1	17.64	8.19	33.32	98.8	7.72	2.1	3.4
HKLR	HY/2011/03	2014-02-10	Mid-Ebb	Fine	CS(Mf)5	23:03:14	6.2	Middle	2	2	17.65	8.19	33.32	98.7	7.71	2.1	3.9
HKLR	HY/2011/03	2014-02-10	Mid-Ebb	Fine	CS(Mf)5	23:02:22	11.3	Bottom	3	1	17.65	8.18	33.33	98.7	7.7	2.1	3.1
HKLR	HY/2011/03	2014-02-10	Mid-Ebb	Fine	CS(Mf)5	23:03:01	11.3	Bottom	3	2	17.65	8.19	33.32	98.5	7.69	2.2	2.4
HKLR	HY/2011/03	2014-02-10	Mid-Flood	Fine	IS5	11:11:31	1.0	Surface	1	1	17.6	8.21	30.48	96.4	7.66	2	3.4
HKLR	HY/2011/03	2014-02-10	Mid-Flood	Fine	IS5	11:10:52	1.0	Surface	1	2	17.61	8.2	30.48	96.4	7.66	2.1	3.6
HKLR	HY/2011/03	2014-02-10	Mid-Flood	Fine	IS5	11:11:17	4.4	Middle	2	1	17.61	8.21	30.49	96.2	7.65	2.1	3.3
HKLR	HY/2011/03	2014-02-10	Mid-Flood	Fine	IS5	11:10:42	4.4	Middle	2	2	17.62	8.2	30.49	96.4	7.66	2.1	2.8
HKLR	HY/2011/03	2014-02-10	Mid-Flood	Fine	IS5	11:11:06	7.7	Bottom	3	1	17.61	8.21	30.5	96.2	7.64	2	3.8
HKLR	HY/2011/03	2014-02-10	Mid-Flood	Fine	IS5	11:10:33	7.7	Bottom	3	2	17.62	8.2	30.5	96.4	7.66	2.2	3.3
HKLR	HY/2011/03	2014-02-10	Mid-Flood	Fine	IS(Mf)6	11:03:43	1.0	Surface	1	1	17.13	8.22	30.39	99.5	7.99	2.4	4.7
HKLR	HY/2011/03	2014-02-10	Mid-Flood	Fine	IS(Mf)6	11:04:05	1.0	Surface	1	2	17.13	8.22	30.39	99.6	7.99	2.4	4.3
HKLR	HY/2011/03	2014-02-10	Mid-Flood	Fine	IS(Mf)6	11:03:50	2.2	Bottom	3	1	17.12	8.22	30.39	99.5	7.98	2.5	4.5
HKLR	HY/2011/03	2014-02-10	Mid-Flood	Fine	IS(Mf)6	11:03:31	2.2	Bottom	3	2	17.12	8.21	30.4	99.9	8.02	2.4	3
HKLR	HY/2011/03	2014-02-10	Mid-Flood	Fine	IS7	10:57:50	1.0	Surface	1	1	17.3	8.23	30.31	100.6	8.05	3.7	4.1
HKLR	HY/2011/03	2014-02-10	Mid-Flood	Fine	IS7	10:57:36	1.0	Surface	1	2	17.3	8.22	30.31	100.9	8.07	3.7	3.6
HKLR	HY/2011/03	2014-02-10	Mid-Flood	Fine	IS7	10:57:42	2.3	Bottom	3	1	17.31	8.22	30.31	100.8	8.07	3.9	4.1
HKLR	HY/2011/03	2014-02-10	Mid-Flood	Fine	IS7	10:57:24	2.3	Bottom	3	2	17.31	8.22	30.32	101.2	8.1	3.9	3.9
HKLR	HY/2011/03	2014-02-10	Mid-Flood	Fine	IS8	10:33:41	1.0	Surface	1	1	17.51	8.19	31.08	99.9	7.93	2.7	3.8
HKLR	HY/2011/03	2014-02-10	Mid-Flood	Fine	IS8	10:34:05	1.0	Surface	1	2	17.5	8.19	31.08	99.6	7.9	2.8	4.1
HKLR	HY/2011/03	2014-02-10	Mid-Flood	Fine	IS8	10:33:51	3.1	Bottom	3	1	17.5	8.19	31.09	99.3	7.88	2.9	3.3
HKLR	HY/2011/03	2014-02-10	Mid-Flood	Fine	IS8	10:33:31	3.1	Bottom	3	2	17.51	8.18	31.09	99.9	7.92	3	4.2
HKLR	HY/2011/03	2014-02-10	Mid-Flood	Fine	IS(Mf)9	10:51:12	1.0	Surface	1	1	17.23	8.21	30.37	100.1	8.02	2.2	2.9
HKLR	HY/2011/03	2014-02-10	Mid-Flood	Fine	IS(Mf)9	10:51:28	1.0	Surface	1	2	17.23	8.21	30.36	100.1	8.02	2.2	3.3

## Water Quarterly Monitoring Data

Project	Works	Date (yyyy-mm-dd)	Tide	Weather Condition	Station	Time	Depth, m	Level	Level_Code	Replicate	Temperature, °C	pH	Salinity, ppt	DO, %	DO, mg/L	Turbidity, NTU	SS, mg/L
HKLR	HY/2011/03	2014-02-10	Mid-Flood	Fine	IS(Mf)9	10:51:02	2.6	Bottom	3	1	17.22	8.21	30.38	100.2	8.03	2.3	3.2
HKLR	HY/2011/03	2014-02-10	Mid-Flood	Fine	IS(Mf)9	10:51:19	2.6	Bottom	3	2	17.23	8.21	30.4	100.3	8.04	2.2	2.8
HKLR	HY/2011/03	2014-02-10	Mid-Flood	Fine	IS10	10:38:28	1.0	Surface	1	1	17.75	8.32	31.8	97.9	7.7	4.1	5.7
HKLR	HY/2011/03	2014-02-10	Mid-Flood	Fine	IS10	10:39:19	1.0	Surface	1	2	17.73	8.33	31.8	97.7	7.69	4.2	5
HKLR	HY/2011/03	2014-02-10	Mid-Flood	Fine	IS10	10:38:15	5.1	Middle	2	1	17.78	8.31	31.85	97.7	7.67	4.2	4.3
HKLR	HY/2011/03	2014-02-10	Mid-Flood	Fine	IS10	10:39:03	5.1	Middle	2	2	17.75	8.32	31.81	97.6	7.67	4.1	4.8
HKLR	HY/2011/03	2014-02-10	Mid-Flood	Fine	IS10	10:38:47	9.1	Bottom	3	1	17.78	8.32	31.87	97.6	7.66	4	4.8
HKLR	HY/2011/03	2014-02-10	Mid-Flood	Fine	IS10	10:38:06	9.1	Bottom	3	2	17.78	8.31	31.85	97.7	7.68	4.3	4.6
HKLR	HY/2011/03	2014-02-10	Mid-Flood	Fine	SR3	11:16:11	0.6	Middle	2	1	17.59	8.21	30.47	96.4	7.66	1.6	3.7
HKLR	HY/2011/03	2014-02-10	Mid-Flood	Fine	SR3	11:16:18	0.6	Middle	2	2	17.6	8.21	30.47	96.4	7.66	1.6	3.2
HKLR	HY/2011/03	2014-02-10	Mid-Flood	Fine	SR4	10:39:49	1.0	Surface	1	1	17.11	8.15	30.54	94.2	7.56	2.8	4.6
HKLR	HY/2011/03	2014-02-10	Mid-Flood	Fine	SR4	10:40:08	1.0	Surface	1	2	17.12	8.16	30.54	93.9	7.53	2.7	4.1
HKLR	HY/2011/03	2014-02-10	Mid-Flood	Fine	SR4	10:39:38	2.7	Bottom	3	1	17.13	8.15	30.63	94.3	7.56	2.7	3.3
HKLR	HY/2011/03	2014-02-10	Mid-Flood	Fine	SR4	10:39:54	2.7	Bottom	3	2	17.13	8.15	30.6	94.1	7.54	2.8	5.2
HKLR	HY/2011/03	2014-02-10	Mid-Flood	Fine	SR5	10:48:55	1.0	Surface	1	1	17.8	8.33	31.85	97.4	7.65	4.1	5.2
HKLR	HY/2011/03	2014-02-10	Mid-Flood	Fine	SR5	10:48:18	1.0	Surface	1	2	17.75	8.33	31.81	97.6	7.67	4	5.9
HKLR	HY/2011/03	2014-02-10	Mid-Flood	Fine	SR5	10:48:36	4.4	Bottom	3	1	17.85	8.32	31.95	97.2	7.62	3.9	6.1
HKLR	HY/2011/03	2014-02-10	Mid-Flood	Fine	SR5	10:47:55	4.4	Bottom	3	2	17.8	8.33	31.84	97.6	7.66	3.9	6.5
HKLR	HY/2011/03	2014-02-10	Mid-Flood	Fine	SR10A	9:32:16	1.0	Surface	1	1	17.98	8.18	32.89	99.3	7.72	1.6	3.6
HKLR	HY/2011/03	2014-02-10	Mid-Flood	Fine	SR10A	9:31:48	1.0	Surface	1	2	17.98	8.17	32.89	99.4	7.73	1.5	3.2
HKLR	HY/2011/03	2014-02-10	Mid-Flood	Fine	SR10A	9:32:07	3.3	Middle	2	1	17.99	8.17	32.9	99.2	7.72	1.7	3.2
HKLR	HY/2011/03	2014-02-10	Mid-Flood	Fine	SR10A	9:31:34	3.3	Middle	2	2	17.97	8.17	32.9	99.5	7.74	1.6	3
HKLR	HY/2011/03	2014-02-10	Mid-Flood	Fine	SR10A	9:31:57	5.5	Bottom	3	1	17.99	8.17	32.9	99.2	7.72	1.7	5.8
HKLR	HY/2011/03	2014-02-10	Mid-Flood	Fine	SR10A	9:31:23	5.5	Bottom	3	2	17.87	8.18	32.98	99.6	7.76	1.6	4.5
HKLR	HY/2011/03	2014-02-10	Mid-Flood	Fine	SR10B	9:25:07	1.0	Surface	1	1	17.86	8.13	32.73	97	7.57	1.6	3
HKLR	HY/2011/03	2014-02-10	Mid-Flood	Fine	SR10B	9:24:43	1.0	Surface	1	2	17.86	8.12	32.7	97.2	7.58	1.6	3.8
HKLR	HY/2011/03	2014-02-10	Mid-Flood	Fine	SR10B	9:24:54	4.6	Bottom	3	1	17.87	8.13	32.72	96.9	7.56	1.6	3.5
HKLR	HY/2011/03	2014-02-10	Mid-Flood	Fine	SR10B	9:24:32	4.6	Bottom	3	2	17.88	8.12	32.7	97	7.57	1.5	4
HKLR	HY/2011/03	2014-02-10	Mid-Flood	Fine	CS2	12:04:18	1.0	Surface	1	1	17.77	8.34	31.81	97.6	7.67	4	4.8
HKLR	HY/2011/03	2014-02-10	Mid-Flood	Fine	CS2	12:05:01	1.0	Surface	1	2	17.76	8.34	31.79	97.8	7.69	3.8	5.5
HKLR	HY/2011/03	2014-02-10	Mid-Flood	Fine	CS2	12:04:03	3.3	Middle	2	1	17.81	8.33	31.84	97	7.61	4.1	6.1
HKLR	HY/2011/03	2014-02-10	Mid-Flood	Fine	CS2	12:04:36	3.3	Middle	2	2	17.84	8.33	31.86	97.2	7.62	3.8	4
HKLR	HY/2011/03	2014-02-10	Mid-Flood	Fine	CS2	12:04:29	5.5	Bottom	3	1	17.87	8.33	32.01	97.5	7.64	4.1	4.3
HKLR	HY/2011/03	2014-02-10	Mid-Flood	Fine	CS2	12:03:53	5.5	Bottom	3	2	17.92	8.33	32.12	97.1	7.6	3.9	4.1
HKLR	HY/2011/03	2014-02-10	Mid-Flood	Fine	CS(Mf)5	10:02:54	1.0	Surface	1	1	17.95	8.16	32.86	97.6	7.6	1.8	4
HKLR	HY/2011/03	2014-02-10	Mid-Flood	Fine	CS(Mf)5	10:03:43	1.0	Surface	1	2	17.96	8.16	32.86	97.3	7.57	1.8	3.4
HKLR	HY/2011/03	2014-02-10	Mid-Flood	Fine	CS(Mf)5	10:03:30	6.4	Middle	2	1	17.98	8.16	32.88	97	7.54	2.6	3.5
HKLR	HY/2011/03	2014-02-10	Mid-Flood	Fine	CS(Mf)5	10:02:38	6.4	Middle	2	2	17.96	8.16	32.88	97.2	7.57	2.5	2.6
HKLR	HY/2011/03	2014-02-10	Mid-Flood	Fine	CS(Mf)5	10:02:27	11.7	Bottom	3	1	17.99	8.16	32.91	97.2	7.56	2.6	2.8
HKLR	HY/2011/03	2014-02-10	Mid-Flood	Fine	CS(Mf)5	10:03:20	11.7	Bottom	3	2	17.99	8.15	32.91	97	7.54	2.6	3.2
HKLR	HY/2011/03	2014-02-12	Mid-Ebb	Cloudy	IS5	12:42:47	1.0	Surface	1	1	15.92	8.17	31.14	92.7	7.58	2.8	4.6
HKLR	HY/2011/03	2014-02-12	Mid-Ebb	Cloudy	IS5	12:43:22	1.0	Surface	1	2	15.93	8.17	31.17	92.7	7.58	2.5	4
HKLR	HY/2011/03	2014-02-12	Mid-Ebb	Cloudy	IS5	12:42:36	4.2	Middle	2	1	15.93	8.17	31.15	92.5	7.57	3.1	5
HKLR	HY/2011/03	2014-02-12	Mid-Ebb	Cloudy	IS5	12:43:09	4.2	Middle	2	2	15.93	8.17	31.17	92.4	7.56	3.2	4.2
HKLR	HY/2011/03	2014-02-12	Mid-Ebb	Cloudy	IS5	12:42:27	7.4	Bottom	3	1	15.93	8.16	31.14	92.5	7.56	3.3	5.3
HKLR	HY/2011/03	2014-02-12	Mid-Ebb	Cloudy	IS5	12:43:00	7.4	Bottom	3	2	15.93	8.17	31.17	92.5	7.56	3	7
HKLR	HY/2011/03	2014-02-12	Mid-Ebb	Cloudy	IS(Mf)6	12:34:49	1.0	Surface	1	1	16.02	8.13	31.3	93.1	7.59	2.9	4.6
HKLR	HY/2011/03	2014-02-12	Mid-Ebb	Cloudy	IS(Mf)6	12:34:12	1.0	Surface	1	2	16.01	8.12	31.26	93.4	7.62	2.9	4
HKLR	HY/2011/03	2014-02-12	Mid-Ebb	Cloudy	IS(Mf)6	12:34:45	2.3	Bottom	3	1	16.02	8.13	31.31	93.1	7.59	3	4.9
HKLR	HY/2011/03	2014-02-12	Mid-Ebb	Cloudy	IS(Mf)6	12:34:03	2.3	Bottom	3	2	16.01	8.12	31.25	93.7	7.65	3.3	3.3
HKLR	HY/2011/03	2014-02-12	Mid-Ebb	Cloudy	IS7	12:25:37	1.0	Surface	1	1	15.6	8.15	31.14	97.4	8.02	1.8	4.4
HKLR	HY/2011/03	2014-02-12	Mid-Ebb	Cloudy	IS7	12:26:04	1.0	Surface	1	2	15.6	8.16	31.19	97.3	8.01	1.8	4
HKLR	HY/2011/03	2014-02-12	Mid-Ebb	Cloudy	IS7	12:25:49	2.2	Bottom	3	1	15.6	8.15	31.17	97.4	8.01	1.7	4
HKLR	HY/2011/03	2014-02-12	Mid-Ebb	Cloudy	IS7	12:25:30	2.2	Bottom	3	2	15.6	8.14	31.13	97.5	8.03	1.8	5.4
HKLR	HY/2011/03	2014-02-12	Mid-Ebb	Cloudy	IS8	12:00:15	1.0	Surface	1	1	16.03	8.16	31.59	94.8	7.71	2.5	5.1
HKLR	HY/2011/03	2014-02-12	Mid-Ebb	Cloudy	IS8	12:00:00	1.0	Surface	1	2	15.75	8.16	31.2	94.7	7.77	2.5	4



## Water Quarterly Monitoring Data

Project	Works	Date (yyyy-mm-dd)	Tide	Weather Condition	Station	Time	Depth, m	Level	Level_Code	Replicate	Temperature, °C	pH	Salinity, ppt	DO, %	DO, mg/L	Turbidity, NTU	SS, mg/L
HKLR	HY/2011/03	2014-02-12	Mid-Ebb	Cloudy	IS8	11:59:46	2.8	Bottom	3	1	16.21	8.15	32.16	95.4	7.71	3	3
HKLR	HY/2011/03	2014-02-12	Mid-Ebb	Cloudy	IS8	12:00:09	2.8	Bottom	3	2	16.12	8.16	32.21	95.3	7.71	3.1	4.2
HKLR	HY/2011/03	2014-02-12	Mid-Ebb	Cloudy	IS(Mf)9	12:18:01	1.0	Surface	1	1	15.9	8.12	31.24	95.8	7.83	2.1	2.1
HKLR	HY/2011/03	2014-02-12	Mid-Ebb	Cloudy	IS(Mf)9	12:18:18	1.0	Surface	1	2	15.89	8.14	31.28	95.5	7.81	2.1	3.6
HKLR	HY/2011/03	2014-02-12	Mid-Ebb	Cloudy	IS(Mf)9	12:17:54	2.6	Bottom	3	1	15.99	8.12	31.27	96.3	7.86	2.3	3.8
HKLR	HY/2011/03	2014-02-12	Mid-Ebb	Cloudy	IS(Mf)9	12:18:12	2.6	Bottom	3	2	15.91	8.13	31.28	95.6	7.81	2.3	3
HKLR	HY/2011/03	2014-02-12	Mid-Ebb	Cloudy	IS10	11:57:23	1.0	Surface	1	1	16.63	8.31	32.9	94	7.5	2.5	3.7
HKLR	HY/2011/03	2014-02-12	Mid-Ebb	Cloudy	IS10	11:56:37	1.0	Surface	1	2	16.61	8.31	32.9	94.4	7.54	2.5	4.3
HKLR	HY/2011/03	2014-02-12	Mid-Ebb	Cloudy	IS10	11:57:11	5.3	Middle	2	1	16.67	8.31	32.94	93.6	7.47	2.4	3.4
HKLR	HY/2011/03	2014-02-12	Mid-Ebb	Cloudy	IS10	11:56:26	5.3	Middle	2	2	16.65	8.31	32.92	94.3	7.52	2.4	3.8
HKLR	HY/2011/03	2014-02-12	Mid-Ebb	Cloudy	IS10	11:56:12	9.5	Bottom	3	1	16.72	8.3	33.01	94.6	7.53	2.3	5.5
HKLR	HY/2011/03	2014-02-12	Mid-Ebb	Cloudy	IS10	11:56:56	9.5	Bottom	3	2	16.72	8.31	33.02	93.8	7.47	2.4	4
HKLR	HY/2011/03	2014-02-12	Mid-Ebb	Cloudy	SR3	12:56:39	0.8	Middle	2	1	15.92	8.17	31.19	92.8	7.59	2.9	4.9
HKLR	HY/2011/03	2014-02-12	Mid-Ebb	Cloudy	SR3	12:56:48	0.8	Middle	2	2	15.92	8.17	31.19	92.8	7.59	2.7	2.7
HKLR	HY/2011/03	2014-02-12	Mid-Ebb	Cloudy	SR4	12:07:42	1.0	Surface	1	1	15.98	8.17	31.74	94.7	7.71	2	3
HKLR	HY/2011/03	2014-02-12	Mid-Ebb	Cloudy	SR4	12:07:24	1.0	Surface	1	2	16.03	8.17	31.74	94.7	7.7	2	3
HKLR	HY/2011/03	2014-02-12	Mid-Ebb	Cloudy	SR4	12:07:32	2.4	Bottom	3	1	16.03	8.17	31.9	94.9	7.71	2	2.3
HKLR	HY/2011/03	2014-02-12	Mid-Ebb	Cloudy	SR4	12:07:18	2.4	Bottom	3	2	16.08	8.16	31.98	94.9	7.7	2	2.6
HKLR	HY/2011/03	2014-02-12	Mid-Ebb	Cloudy	SR5	12:07:19	1.0	Surface	1	1	16.62	8.32	32.9	94.3	7.53	2.4	2.8
HKLR	HY/2011/03	2014-02-12	Mid-Ebb	Cloudy	SR5	12:06:49	1.0	Surface	1	2	16.63	8.32	32.9	94.3	7.52	2.5	4.5
HKLR	HY/2011/03	2014-02-12	Mid-Ebb	Cloudy	SR5	12:07:04	3.7	Bottom	3	1	16.62	8.32	32.9	94.2	7.52	2.5	2.6
HKLR	HY/2011/03	2014-02-12	Mid-Ebb	Cloudy	SR5	12:06:41	3.7	Bottom	3	2	16.63	8.32	32.9	94.2	7.52	2.3	2.9
HKLR	HY/2011/03	2014-02-12	Mid-Ebb	Cloudy	SR10A	10:55:48	1.0	Surface	1	1	17.21	8.14	33.26	94.3	7.43	1.7	4.2
HKLR	HY/2011/03	2014-02-12	Mid-Ebb	Cloudy	SR10A	10:55:11	1.0	Surface	1	2	17.23	8.13	33.23	94.4	7.44	1.7	5
HKLR	HY/2011/03	2014-02-12	Mid-Ebb	Cloudy	SR10A	10:55:37	3.3	Middle	2	1	17.23	8.14	33.25	94.2	7.42	1.6	5.4
HKLR	HY/2011/03	2014-02-12	Mid-Ebb	Cloudy	SR10A	10:54:59	3.3	Middle	2	2	17.23	8.13	33.22	94.3	7.43	1.7	4.3
HKLR	HY/2011/03	2014-02-12	Mid-Ebb	Cloudy	SR10A	10:55:30	5.6	Bottom	3	1	17.23	8.13	33.25	94.1	7.4	1.9	4.9
HKLR	HY/2011/03	2014-02-12	Mid-Ebb	Cloudy	SR10A	10:54:52	5.6	Bottom	3	2	17.22	8.13	33.22	94.3	7.43	2	3.8
HKLR	HY/2011/03	2014-02-12	Mid-Ebb	Cloudy	SR10B	10:39:54	1.0	Surface	1	1	17.15	8.11	33.18	94.5	7.46	1.4	3
HKLR	HY/2011/03	2014-02-12	Mid-Ebb	Cloudy	SR10B	10:39:21	1.0	Surface	1	2	17.18	8.09	33.14	94.7	7.47	1.4	4.4
HKLR	HY/2011/03	2014-02-12	Mid-Ebb	Cloudy	SR10B	10:39:11	4.5	Bottom	3	1	17.18	8.09	33.13	94.7	7.46	1.5	4
HKLR	HY/2011/03	2014-02-12	Mid-Ebb	Cloudy	SR10B	10:39:43	4.5	Bottom	3	2	17.17	8.1	33.18	94.4	7.44	1.6	3.7
HKLR	HY/2011/03	2014-02-12	Mid-Ebb	Cloudy	CS2	13:25:47	1.0	Surface	1	1	16.55	8.32	32.86	94.5	7.56	2.1	3.6
HKLR	HY/2011/03	2014-02-12	Mid-Ebb	Cloudy	CS2	13:26:31	1.0	Surface	1	2	16.54	8.33	32.86	94.4	7.55	2.2	3.8
HKLR	HY/2011/03	2014-02-12	Mid-Ebb	Cloudy	CS2	13:26:20	4.0	Middle	2	1	16.56	8.32	32.88	94	7.51	2.3	4
HKLR	HY/2011/03	2014-02-12	Mid-Ebb	Cloudy	CS2	13:25:37	4.0	Middle	2	2	16.57	8.32	32.88	94.3	7.54	2.2	3.5
HKLR	HY/2011/03	2014-02-12	Mid-Ebb	Cloudy	CS2	13:25:28	7.0	Bottom	3	1	16.57	8.32	32.91	94.5	7.55	2.5	4.5
HKLR	HY/2011/03	2014-02-12	Mid-Ebb	Cloudy	CS2	13:26:10	7.0	Bottom	3	2	16.61	8.32	32.97	94	7.5	2.5	3.6
HKLR	HY/2011/03	2014-02-12	Mid-Ebb	Cloudy	CS(Mf)5	11:26:57	1.0	Surface	1	1	17.13	8.09	33.21	94.6	7.46	1.3	2.6
HKLR	HY/2011/03	2014-02-12	Mid-Ebb	Cloudy	CS(Mf)5	11:27:30	1.0	Surface	1	2	17.13	8.11	33.24	94.5	7.46	1.3	2.6
HKLR	HY/2011/03	2014-02-12	Mid-Ebb	Cloudy	CS(Mf)5	11:27:19	6.7	Middle	2	1	17.14	8.1	33.25	94.2	7.43	1.3	3.7
HKLR	HY/2011/03	2014-02-12	Mid-Ebb	Cloudy	CS(Mf)5	11:26:43	6.7	Middle	2	2	17.14	8.09	33.21	94.3	7.44	1.2	2.6
HKLR	HY/2011/03	2014-02-12	Mid-Ebb	Cloudy	CS(Mf)5	11:26:34	12.4	Bottom	3	1	17.14	8.09	33.2	94.3	7.44	1.6	3.8
HKLR	HY/2011/03	2014-02-12	Mid-Ebb	Cloudy	CS(Mf)5	11:27:10	12.4	Bottom	3	2	17.14	8.1	33.24	94.2	7.43	1.5	3.1
HKLR	HY/2011/03	2014-02-12	Mid-Flood	Cloudy	IS5	15:55:09	1.0	Surface	1	1	15.89	8.12	31.15	91.5	7.49	3	3.2
HKLR	HY/2011/03	2014-02-12	Mid-Flood	Cloudy	IS5	15:54:37	1.0	Surface	1	2	15.88	8.11	31.13	91.6	7.5	3.2	4.3
HKLR	HY/2011/03	2014-02-12	Mid-Flood	Cloudy	IS5	15:54:24	4.3	Middle	2	1	15.89	8.11	31.14	91.4	7.48	3.4	3.6
HKLR	HY/2011/03	2014-02-12	Mid-Flood	Cloudy	IS5	15:54:57	4.3	Middle	2	2	15.89	8.12	31.16	91.4	7.48	3.3	4
HKLR	HY/2011/03	2014-02-12	Mid-Flood	Cloudy	IS5	15:54:50	7.6	Bottom	3	1	15.9	8.12	31.18	91.3	7.47	4	4.8
HKLR	HY/2011/03	2014-02-12	Mid-Flood	Cloudy	IS5	15:54:15	7.6	Bottom	3	2	15.9	8.11	31.14	91.3	7.47	4.4	3.8
HKLR	HY/2011/03	2014-02-12	Mid-Flood	Cloudy	IS(Mf)6	16:03:50	1.0	Surface	1	1	15.92	8.09	31.26	94.4	7.72	2.8	4.8
HKLR	HY/2011/03	2014-02-12	Mid-Flood	Cloudy	IS(Mf)6	16:04:15	1.0	Surface	1	2	15.91	8.11	31.27	94.1	7.69	3	4.5
HKLR	HY/2011/03	2014-02-12	Mid-Flood	Cloudy	IS(Mf)6	16:03:43	2.1	Bottom	3	1	15.91	8.09	31.26	94.6	7.73	2.8	6.4
HKLR	HY/2011/03	2014-02-12	Mid-Flood	Cloudy	IS(Mf)6	16:04:01	2.1	Bottom	3	2	15.91	8.1	31.26	94.2	7.7	3	5.5
HKLR	HY/2011/03	2014-02-12	Mid-Flood	Cloudy	IS7	16:11:29	1.0	Surface	1	1	15.51	8.14	31.27	98.3	8.1	3.1	4.2
HKLR	HY/2011/03	2014-02-12	Mid-Flood	Cloudy	IS7	16:11:16	1.0	Surface	1	2	15.51	8.13	31.27	98.5	8.11	2.9	3.2

## Water Quarterly Monitoring Data

Project	Works	Date (yyyy-mm-dd)	Tide	Weather Condition	Station	Time	Depth, m	Level	Level_Code	Replicate	Temperature, °C	pH	Salinity, ppt	DO, %	DO, mg/L	Turbidity, NTU	SS, mg/L
HKLR	HY/2011/03	2014-02-12	Mid-Flood	Cloudy	IS7	16:11:22	2.4	Bottom	3	1	15.51	8.14	31.27	98.4	8.11	2.9	5.2
HKLR	HY/2011/03	2014-02-12	Mid-Flood	Cloudy	IS7	16:11:10	2.4	Bottom	3	2	15.51	8.13	31.26	98.5	8.12	3.1	4.8
HKLR	HY/2011/03	2014-02-12	Mid-Flood	Cloudy	IS8	16:33:52	1.0	Surface	1	1	15.85	8.18	31.52	96.4	7.88	2.4	4.5
HKLR	HY/2011/03	2014-02-12	Mid-Flood	Cloudy	IS8	16:34:10	1.0	Surface	1	2	15.95	8.18	31.59	96.1	7.83	2.5	5.6
HKLR	HY/2011/03	2014-02-12	Mid-Flood	Cloudy	IS8	16:34:02	2.7	Bottom	3	1	16.08	8.17	32.05	96.9	7.86	2.6	6.8
HKLR	HY/2011/03	2014-02-12	Mid-Flood	Cloudy	IS8	16:33:42	2.7	Bottom	3	2	15.95	8.17	31.79	97	7.9	2.6	5.7
HKLR	HY/2011/03	2014-02-12	Mid-Flood	Cloudy	IS(Mf)9	16:18:07	1.0	Surface	1	1	15.92	8.15	31.08	96.2	7.87	4.1	3.2
HKLR	HY/2011/03	2014-02-12	Mid-Flood	Cloudy	IS(Mf)9	16:18:28	1.0	Surface	1	2	15.99	8.15	31.2	95.6	7.8	4.4	3.5
HKLR	HY/2011/03	2014-02-12	Mid-Flood	Cloudy	IS(Mf)9	16:18:20	2.4	Bottom	3	1	16.23	8.14	32.15	96.6	7.81	4.9	3
HKLR	HY/2011/03	2014-02-12	Mid-Flood	Cloudy	IS(Mf)9	16:18:01	2.4	Bottom	3	2	16.18	8.13	32.04	97.5	7.89	4.7	2.9
HKLR	HY/2011/03	2014-02-12	Mid-Flood	Cloudy	IS10	17:21:28	1.0	Surface	1	1	16.43	8.33	32.83	94.5	7.57	2.4	6.3
HKLR	HY/2011/03	2014-02-12	Mid-Flood	Cloudy	IS10	17:22:05	1.0	Surface	1	2	16.42	8.33	32.81	94.4	7.57	2.4	5.8
HKLR	HY/2011/03	2014-02-12	Mid-Flood	Cloudy	IS10	17:21:14	5.4	Middle	2	1	16.57	8.32	32.88	94.2	7.52	2.5	6.1
HKLR	HY/2011/03	2014-02-12	Mid-Flood	Cloudy	IS10	17:21:54	5.4	Middle	2	2	16.5	8.33	32.85	94	7.52	2.5	4.1
HKLR	HY/2011/03	2014-02-12	Mid-Flood	Cloudy	IS10	17:21:04	9.7	Bottom	3	1	16.56	8.32	32.98	94.6	7.56	2.6	4.4
HKLR	HY/2011/03	2014-02-12	Mid-Flood	Cloudy	IS10	17:21:42	9.7	Bottom	3	2	16.58	8.32	32.97	94.4	7.54	2.5	6.3
HKLR	HY/2011/03	2014-02-12	Mid-Flood	Cloudy	SR3	15:37:18	0.8	Middle	2	1	15.87	8.05	30.91	93.7	7.68	3.6	5.7
HKLR	HY/2011/03	2014-02-12	Mid-Flood	Cloudy	SR3	15:37:25	0.8	Middle	2	2	15.86	8.05	30.94	93.3	7.65	3.3	5.3
HKLR	HY/2011/03	2014-02-12	Mid-Flood	Cloudy	SR4	16:26:28	1.0	Surface	1	1	15.87	8.16	31.46	96.5	7.88	2.6	3.7
HKLR	HY/2011/03	2014-02-12	Mid-Flood	Cloudy	SR4	16:26:51	1.0	Surface	1	2	15.81	8.17	31.47	96.5	7.9	2.8	4.2
HKLR	HY/2011/03	2014-02-12	Mid-Flood	Cloudy	SR4	16:26:19	2.6	Bottom	3	1	16.05	8.15	31.94	97.5	7.92	2.7	6.1
HKLR	HY/2011/03	2014-02-12	Mid-Flood	Cloudy	SR4	16:26:38	2.6	Bottom	3	2	16.03	8.16	31.91	97	7.88	2.9	4.7
HKLR	HY/2011/03	2014-02-12	Mid-Flood	Cloudy	SR5	17:10:13	1.0	Surface	1	1	16.43	8.32	32.84	96.4	7.73	2.7	4.8
HKLR	HY/2011/03	2014-02-12	Mid-Flood	Cloudy	SR5	17:09:53	1.0	Surface	1	2	16.43	8.31	32.84	97	7.77	2.7	6.1
HKLR	HY/2011/03	2014-02-12	Mid-Flood	Cloudy	SR5	17:10:00	3.7	Bottom	3	1	16.44	8.32	32.84	96.7	7.75	2.7	4.8
HKLR	HY/2011/03	2014-02-12	Mid-Flood	Cloudy	SR5	17:09:44	3.7	Bottom	3	2	16.44	8.31	32.84	97.4	7.8	2.9	7.3
HKLR	HY/2011/03	2014-02-12	Mid-Flood	Cloudy	SR10A	17:46:42	1.0	Surface	1	1	17.14	8.11	33.38	93.9	7.4	1.7	2.5
HKLR	HY/2011/03	2014-02-12	Mid-Flood	Cloudy	SR10A	17:46:01	1.0	Surface	1	2	17.14	8.1	33.38	94	7.41	1.6	2.9
HKLR	HY/2011/03	2014-02-12	Mid-Flood	Cloudy	SR10A	17:45:49	3.4	Middle	2	1	17.14	8.09	33.38	94	7.41	1.7	3.4
HKLR	HY/2011/03	2014-02-12	Mid-Flood	Cloudy	SR10A	17:46:27	3.4	Middle	2	2	17.15	8.11	33.39	93.7	7.38	1.7	4
HKLR	HY/2011/03	2014-02-12	Mid-Flood	Cloudy	SR10A	17:45:40	5.8	Bottom	3	1	17.14	8.08	33.39	94	7.41	1.9	4
HKLR	HY/2011/03	2014-02-12	Mid-Flood	Cloudy	SR10A	17:46:15	5.8	Bottom	3	2	17.14	8.1	33.39	93.6	7.37	1.8	4.5
HKLR	HY/2011/03	2014-02-12	Mid-Flood	Cloudy	SR10B	18:03:40	1.0	Surface	1	1	17.13	8.14	33.38	93.7	7.38	1.2	3.2
HKLR	HY/2011/03	2014-02-12	Mid-Flood	Cloudy	SR10B	18:04:14	1.0	Surface	1	2	17.14	8.15	33.38	93.6	7.38	1.4	4.5
HKLR	HY/2011/03	2014-02-12	Mid-Flood	Cloudy	SR10B	18:03:57	4.7	Bottom	3	1	17.15	8.14	33.39	93.5	7.37	1.7	4.4
HKLR	HY/2011/03	2014-02-12	Mid-Flood	Cloudy	SR10B	18:03:25	4.7	Bottom	3	2	17.14	8.13	33.39	93.5	7.37	1.9	3.4
HKLR	HY/2011/03	2014-02-12	Mid-Flood	Cloudy	CS2	15:31:59	1.0	Surface	1	1	16.45	8.32	32.85	97	7.77	3.5	4.5
HKLR	HY/2011/03	2014-02-12	Mid-Flood	Cloudy	CS2	15:31:30	1.0	Surface	1	2	16.43	8.31	32.85	98.4	7.89	3.4	5.6
HKLR	HY/2011/03	2014-02-12	Mid-Flood	Cloudy	CS2	15:31:17	4.0	Middle	2	1	16.44	8.3	32.85	99.4	7.97	3.5	4.3
HKLR	HY/2011/03	2014-02-12	Mid-Flood	Cloudy	CS2	15:31:48	4.0	Middle	2	2	16.43	8.32	32.86	97.3	7.79	3.5	4.2
HKLR	HY/2011/03	2014-02-12	Mid-Flood	Cloudy	CS2	15:31:40	6.9	Bottom	3	1	16.43	8.31	32.85	97.6	7.82	3.4	5.4
HKLR	HY/2011/03	2014-02-12	Mid-Flood	Cloudy	CS2	15:30:56	6.9	Bottom	3	2	16.42	8.28	32.85	102.6	8.23	3.5	5.7
HKLR	HY/2011/03	2014-02-12	Mid-Flood	Cloudy	CS(Mf)5	17:09:19	1.0	Surface	1	1	16.89	8.15	33.2	94.6	7.5	1.4	3.8
HKLR	HY/2011/03	2014-02-12	Mid-Flood	Cloudy	CS(Mf)5	17:08:41	1.0	Surface	1	2	16.89	8.14	33.19	95.1	7.54	1.5	3.9
HKLR	HY/2011/03	2014-02-12	Mid-Flood	Cloudy	CS(Mf)5	17:09:08	6.8	Middle	2	1	17.02	8.14	33.28	94.5	7.47	1.3	3.7
HKLR	HY/2011/03	2014-02-12	Mid-Flood	Cloudy	CS(Mf)5	17:08:31	6.8	Middle	2	2	16.95	8.13	33.26	94.9	7.51	1.4	3.2
HKLR	HY/2011/03	2014-02-12	Mid-Flood	Cloudy	CS(Mf)5	17:08:14	12.5	Bottom	3	1	16.94	8.12	33.26	95.3	7.54	1.4	3.8
HKLR	HY/2011/03	2014-02-12	Mid-Flood	Cloudy	CS(Mf)5	17:08:58	12.5	Bottom	3	2	17.01	8.14	33.29	94.9	7.5	1.3	2.6
HKLR	HY/2011/03	2014-02-14	Mid-Ebb	Sunny	ISS	8:21:19	1.0	Surface	1	1	15.01	7.88	31.92	90.2	7.47	4.5	4.8
HKLR	HY/2011/03	2014-02-14	Mid-Ebb	Sunny	ISS	8:20:20	1.0	Surface	1	2	15	7.87	31.91	91.1	7.55	4.8	3.9
HKLR	HY/2011/03	2014-02-14	Mid-Ebb	Sunny	ISS	8:21:03	4.9	Middle	2	1	15.06	7.87	31.96	90	7.45	4.4	4.8
HKLR	HY/2011/03	2014-02-14	Mid-Ebb	Sunny	ISS	8:20:08	4.9	Middle	2	2	15.05	7.86	31.95	91.3	7.56	4.9	4.4
HKLR	HY/2011/03	2014-02-14	Mid-Ebb	Sunny	ISS	8:20:00	8.7	Bottom	3	1	15.04	7.86	31.95	91.7	7.6	4.5	5
HKLR	HY/2011/03	2014-02-14	Mid-Ebb	Sunny	ISS	8:20:49	8.7	Bottom	3	2	15.07	7.87	31.96	90.3	7.47	4.8	5.2
HKLR	HY/2011/03	2014-02-14	Mid-Ebb	Sunny	IS(Mf)6	8:09:51	1.0	Surface	1	1	15.02	7.86	32.12	94.3	7.8	5	2.7
HKLR	HY/2011/03	2014-02-14	Mid-Ebb	Sunny	IS(Mf)6	8:10:05	1.0	Surface	1	2	15.01	7.87	32.12	93.4	7.73	4.6	2.5

## Water Quarterly Monitoring Data

Project	Works	Date (yyyy-mm-dd)	Tide	Weather Condition	Station	Time	Depth, m	Level	Level_Code	Replicate	Temperature, °C	pH	Salinity, ppt	DO, %	DO, mg/L	Turbidity, NTU	SS, mg/L
HKLR	HY/2011/03	2014-02-14	Mid-Ebb	Sunny	IS(Mf)6	8:09:58	2.2	Bottom	3	1	15.01	7.87	32.13	93.8	7.77	6.3	3.3
HKLR	HY/2011/03	2014-02-14	Mid-Ebb	Sunny	IS(Mf)6	8:09:43	2.2	Bottom	3	2	15.02	7.86	32.13	94.9	7.86	5.9	3.2
HKLR	HY/2011/03	2014-02-14	Mid-Ebb	Sunny	IS7	8:03:24	1.0	Surface	1	1	15.01	7.89	32.2	93.8	7.76	5.5	3
HKLR	HY/2011/03	2014-02-14	Mid-Ebb	Sunny	IS7	8:03:06	1.0	Surface	1	2	14.99	7.89	32.21	95.1	7.87	5.8	2.7
HKLR	HY/2011/03	2014-02-14	Mid-Ebb	Sunny	IS7	8:02:55	2.3	Bottom	3	1	15.01	7.88	32.24	96.3	7.97	6.6	3
HKLR	HY/2011/03	2014-02-14	Mid-Ebb	Sunny	IS7	8:03:16	2.3	Bottom	3	2	15.05	7.89	32.26	94.4	7.8	6.1	2.4
HKLR	HY/2011/03	2014-02-14	Mid-Ebb	Sunny	IS8	7:32:58	1.0	Surface	1	1	14.99	7.88	32.2	94.2	7.79	3	3.5
HKLR	HY/2011/03	2014-02-14	Mid-Ebb	Sunny	IS8	7:33:35	1.0	Surface	1	2	14.97	7.88	32.18	93.1	7.71	2.7	3.6
HKLR	HY/2011/03	2014-02-14	Mid-Ebb	Sunny	IS8	7:32:47	2.6	Bottom	3	1	15	7.88	32.19	94.7	7.84	3.4	3.4
HKLR	HY/2011/03	2014-02-14	Mid-Ebb	Sunny	IS8	7:33:18	2.6	Bottom	3	2	14.99	7.88	32.19	93.3	7.72	3.5	3.3
HKLR	HY/2011/03	2014-02-14	Mid-Ebb	Sunny	IS(Mf)9	7:57:14	1.0	Surface	1	1	15.07	7.86	32.11	95.2	7.88	6.6	2.7
HKLR	HY/2011/03	2014-02-14	Mid-Ebb	Sunny	IS(Mf)9	7:57:38	1.0	Surface	1	2	15.02	7.87	32.11	94	7.78	7.3	3
HKLR	HY/2011/03	2014-02-14	Mid-Ebb	Sunny	IS(Mf)9	7:57:26	2.5	Bottom	3	1	15.21	7.87	32.28	94.7	7.8	11.5	4
HKLR	HY/2011/03	2014-02-14	Mid-Ebb	Sunny	IS(Mf)9	7:57:07	2.5	Bottom	3	2	15.2	7.86	32.3	96.2	7.92	12.2	3.5
HKLR	HY/2011/03	2014-02-14	Mid-Ebb	Sunny	IS10	7:20:18	1.0	Surface	1	1	15.71	8.22	33.43	92.3	7.47	13.8	6.6
HKLR	HY/2011/03	2014-02-14	Mid-Ebb	Sunny	IS10	7:20:58	1.0	Surface	1	2	15.7	8.23	33.41	91.8	7.44	14.5	5.3
HKLR	HY/2011/03	2014-02-14	Mid-Ebb	Sunny	IS10	7:20:42	5.4	Middle	2	1	15.72	8.23	33.46	91.7	7.43	13.5	5.3
HKLR	HY/2011/03	2014-02-14	Mid-Ebb	Sunny	IS10	7:20:06	5.4	Middle	2	2	15.72	8.22	33.45	92.1	7.45	13.6	4.5
HKLR	HY/2011/03	2014-02-14	Mid-Ebb	Sunny	IS10	7:20:32	9.7	Bottom	3	1	15.72	8.23	33.47	91.8	7.43	13.5	4.9
HKLR	HY/2011/03	2014-02-14	Mid-Ebb	Sunny	IS10	7:19:56	9.7	Bottom	3	2	15.71	8.22	33.46	92.1	7.46	13.5	5.1
HKLR	HY/2011/03	2014-02-14	Mid-Ebb	Sunny	SR3	8:31:07	0.8	Middle	2	1	14.99	7.88	31.91	90.2	7.48	4.1	5
HKLR	HY/2011/03	2014-02-14	Mid-Ebb	Sunny	SR3	8:31:16	0.8	Middle	2	2	14.99	7.88	31.91	90.2	7.48	4	5.4
HKLR	HY/2011/03	2014-02-14	Mid-Ebb	Sunny	SR4	7:42:03	1.0	Surface	1	1	14.97	7.88	32.17	92.3	7.64	2.9	3.7
HKLR	HY/2011/03	2014-02-14	Mid-Ebb	Sunny	SR4	7:42:19	1.0	Surface	1	2	14.97	7.88	32.17	92.2	7.64	2.8	4.4
HKLR	HY/2011/03	2014-02-14	Mid-Ebb	Sunny	SR4	7:42:08	2.7	Bottom	3	1	14.97	7.88	32.16	92.2	7.64	2.9	2.9
HKLR	HY/2011/03	2014-02-14	Mid-Ebb	Sunny	SR4	7:41:49	2.7	Bottom	3	2	14.96	7.88	32.17	92.4	7.66	3	3.2
HKLR	HY/2011/03	2014-02-14	Mid-Ebb	Sunny	SR5	7:30:24	1.0	Surface	1	1	15.69	8.25	33.41	91.7	7.43	12.6	5.4
HKLR	HY/2011/03	2014-02-14	Mid-Ebb	Sunny	SR5	7:30:06	1.0	Surface	1	2	15.71	8.25	33.42	91.7	7.42	12.6	4.8
HKLR	HY/2011/03	2014-02-14	Mid-Ebb	Sunny	SR5	7:29:59	3.7	Bottom	3	1	15.72	8.25	33.44	91.6	7.42	12.2	6.1
HKLR	HY/2011/03	2014-02-14	Mid-Ebb	Sunny	SR5	7:30:14	3.7	Bottom	3	2	15.71	8.25	33.43	91.6	7.42	12.3	5.9
HKLR	HY/2011/03	2014-02-14	Mid-Ebb	Sunny	SR10A	6:34:25	1.0	Surface	1	1	16.68	7.8	33.32	92.3	7.34	2.3	3.1
HKLR	HY/2011/03	2014-02-14	Mid-Ebb	Sunny	SR10A	6:34:02	1.0	Surface	1	2	16.67	7.79	33.32	93	7.39	2.2	3.3
HKLR	HY/2011/03	2014-02-14	Mid-Ebb	Sunny	SR10A	6:34:16	3.3	Middle	2	1	16.67	7.8	33.32	92.3	7.34	2.3	3.5
HKLR	HY/2011/03	2014-02-14	Mid-Ebb	Sunny	SR10A	6:33:56	3.3	Middle	2	2	16.68	7.79	33.32	93.2	7.41	2.3	3.5
HKLR	HY/2011/03	2014-02-14	Mid-Ebb	Sunny	SR10A	6:33:49	5.6	Bottom	3	1	16.67	7.79	33.32	93.6	7.45	2.2	3.5
HKLR	HY/2011/03	2014-02-14	Mid-Ebb	Sunny	SR10A	6:34:11	5.6	Bottom	3	2	16.67	7.8	33.32	92.5	7.36	2.3	2.3
HKLR	HY/2011/03	2014-02-14	Mid-Ebb	Sunny	SR10B	6:17:54	1.0	Surface	1	1	16.68	7.7	33.24	94.4	7.52	2.6	2.8
HKLR	HY/2011/03	2014-02-14	Mid-Ebb	Sunny	SR10B	6:17:24	1.0	Surface	1	2	16.68	7.67	33.19	96.7	7.7	2.6	3.5
HKLR	HY/2011/03	2014-02-14	Mid-Ebb	Sunny	SR10B	6:17:47	4.5	Bottom	3	1	16.68	7.7	33.24	94.6	7.52	2.7	3.2
HKLR	HY/2011/03	2014-02-14	Mid-Ebb	Sunny	SR10B	6:17:08	4.5	Bottom	3	2	16.69	7.65	33.16	98.3	7.83	2.6	4.4
HKLR	HY/2011/03	2014-02-14	Mid-Ebb	Sunny	CS2	8:53:24	1.0	Surface	1	1	16.06	8.28	33.61	90.8	7.29	5.3	5.9
HKLR	HY/2011/03	2014-02-14	Mid-Ebb	Sunny	CS2	8:52:39	1.0	Surface	1	2	16.06	8.28	33.61	90.7	7.29	5.4	5.7
HKLR	HY/2011/03	2014-02-14	Mid-Ebb	Sunny	CS2	8:53:09	4.0	Middle	2	1	16.05	8.28	33.62	90.5	7.27	5.1	5
HKLR	HY/2011/03	2014-02-14	Mid-Ebb	Sunny	CS2	8:52:30	4.0	Middle	2	2	16.06	8.28	33.63	90.6	7.28	5.3	5.1
HKLR	HY/2011/03	2014-02-14	Mid-Ebb	Sunny	CS2	8:52:59	6.9	Bottom	3	1	16.06	8.28	33.63	90.4	7.26	6.3	5.2
HKLR	HY/2011/03	2014-02-14	Mid-Ebb	Sunny	CS2	8:52:20	6.9	Bottom	3	2	16.04	8.28	33.65	90.5	7.27	6.3	6.5
HKLR	HY/2011/03	2014-02-14	Mid-Ebb	Sunny	CS(Mf)5	7:02:48	1.0	Surface	1	1	16.5	7.84	33.29	93	7.42	3.4	3.3
HKLR	HY/2011/03	2014-02-14	Mid-Ebb	Sunny	CS(Mf)5	7:03:23	1.0	Surface	1	2	16.52	7.85	33.3	92.4	7.37	3.3	3.9
HKLR	HY/2011/03	2014-02-14	Mid-Ebb	Sunny	CS(Mf)5	7:02:32	6.7	Middle	2	1	16.61	7.83	33.34	93.4	7.44	3.5	4.5
HKLR	HY/2011/03	2014-02-14	Mid-Ebb	Sunny	CS(Mf)5	7:03:09	6.7	Middle	2	2	16.57	7.85	33.33	92.4	7.36	3.8	4.2
HKLR	HY/2011/03	2014-02-14	Mid-Ebb	Sunny	CS(Mf)5	7:03:00	12.4	Bottom	3	1	16.56	7.84	33.32	92.5	7.37	4.9	3.5
HKLR	HY/2011/03	2014-02-14	Mid-Ebb	Sunny	CS(Mf)5	7:02:23	12.4	Bottom	3	2	16.58	7.83	33.34	93.7	7.46	4.7	4.2
HKLR	HY/2011/03	2014-02-14	Mid-Flood	Cloudy	ISS	11:33:19	1.0	Surface	1	1	15.09	7.86	31.98	91.7	7.59	4.3	6.6
HKLR	HY/2011/03	2014-02-14	Mid-Flood	Cloudy	ISS	11:32:42	1.0	Surface	1	2	15.09	7.86	31.99	91.8	7.59	4.1	6.8
HKLR	HY/2011/03	2014-02-14	Mid-Flood	Cloudy	ISS	11:32:25	4.9	Middle	2	1	15.09	7.86	32.01	91.6	7.58	4.6	6.1
HKLR	HY/2011/03	2014-02-14	Mid-Flood	Cloudy	ISS	11:33:03	4.9	Middle	2	2	15.09	7.86	31.99	91.4	7.56	5	4.9

## Water Quarterly Monitoring Data

Project	Works	Date (yyyy-mm-dd)	Tide	Weather Condition	Station	Time	Depth, m	Level	Level_Code	Replicate	Temperature, °C	pH	Salinity, ppt	DO, %	DO, mg/L	Turbidity, NTU	SS, mg/L
HKLR	HY/2011/03	2014-02-14	Mid-Flood	Cloudy	IS5	11:32:54	8.8	Bottom	3	1	15.09	7.86	32	91.4	7.56	4	4.9
HKLR	HY/2011/03	2014-02-14	Mid-Flood	Cloudy	IS5	11:32:14	8.8	Bottom	3	2	15.09	7.86	32.01	91.8	7.6	4.2	6.2
HKLR	HY/2011/03	2014-02-14	Mid-Flood	Cloudy	IS(Mf)6	11:39:39	1.0	Surface	1	1	15.15	7.91	32.02	96.7	7.99	3.3	5.6
HKLR	HY/2011/03	2014-02-14	Mid-Flood	Cloudy	IS(Mf)6	11:39:20	1.0	Surface	1	2	15.13	7.9	32.03	97.4	8.05	3.4	6.1
HKLR	HY/2011/03	2014-02-14	Mid-Flood	Cloudy	IS(Mf)6	11:39:13	2.4	Bottom	3	1	15.13	7.9	32.03	97.8	8.08	3.7	5.5
HKLR	HY/2011/03	2014-02-14	Mid-Flood	Cloudy	IS(Mf)6	11:39:30	2.4	Bottom	3	2	15.12	7.91	32.03	96.8	8	3.6	4.8
HKLR	HY/2011/03	2014-02-14	Mid-Flood	Cloudy	IS7	11:47:58	1.0	Surface	1	1	15.19	7.91	32.13	98.7	8.14	5.1	6.3
HKLR	HY/2011/03	2014-02-14	Mid-Flood	Cloudy	IS7	11:47:40	1.0	Surface	1	2	15.18	7.91	32.13	99.4	8.2	5.2	5.5
HKLR	HY/2011/03	2014-02-14	Mid-Flood	Cloudy	IS7	11:47:47	2.3	Bottom	3	1	15.18	7.91	32.14	98.9	8.16	6	6.1
HKLR	HY/2011/03	2014-02-14	Mid-Flood	Cloudy	IS7	11:47:34	2.3	Bottom	3	2	15.19	7.92	32.14	99.5	8.21	6.5	5.3
HKLR	HY/2011/03	2014-02-14	Mid-Flood	Cloudy	IS8	12:13:26	1.0	Surface	1	1	15.21	7.89	32.1	96.6	7.97	3.9	6.4
HKLR	HY/2011/03	2014-02-14	Mid-Flood	Cloudy	IS8	12:13:11	1.0	Surface	1	2	15.21	7.89	32.26	97.3	8.02	3.6	5.1
HKLR	HY/2011/03	2014-02-14	Mid-Flood	Cloudy	IS8	12:13:20	2.5	Bottom	3	1	15.28	7.89	32.51	97.3	7.99	4.2	6.4
HKLR	HY/2011/03	2014-02-14	Mid-Flood	Cloudy	IS8	12:13:03	2.5	Bottom	3	2	15.27	7.89	32.5	98.2	8.07	4.2	4.2
HKLR	HY/2011/03	2014-02-14	Mid-Flood	Cloudy	IS(Mf)9	11:54:44	1.0	Surface	1	1	15.17	7.92	32.06	97.6	8.06	4.1	5.3
HKLR	HY/2011/03	2014-02-14	Mid-Flood	Cloudy	IS(Mf)9	11:55:01	1.0	Surface	1	2	15.17	7.92	32.03	97.1	8.02	3.8	5.2
HKLR	HY/2011/03	2014-02-14	Mid-Flood	Cloudy	IS(Mf)9	11:54:36	2.3	Bottom	3	1	15.11	7.91	32.08	97.7	8.08	4.7	5.1
HKLR	HY/2011/03	2014-02-14	Mid-Flood	Cloudy	IS(Mf)9	11:54:51	2.3	Bottom	3	2	15.14	7.92	32.06	97.3	8.04	4.6	4
HKLR	HY/2011/03	2014-02-14	Mid-Flood	Cloudy	IS10	12:51:24	1.0	Surface	1	1	16.25	8.27	33.36	90.1	7.23	3.8	10.7
HKLR	HY/2011/03	2014-02-14	Mid-Flood	Cloudy	IS10	12:52:09	1.0	Surface	1	2	16.25	8.27	33.36	90.2	7.23	3.8	12.7
HKLR	HY/2011/03	2014-02-14	Mid-Flood	Cloudy	IS10	12:51:54	5.3	Middle	2	1	16.16	8.27	33.35	89.7	7.21	3.8	12.3
HKLR	HY/2011/03	2014-02-14	Mid-Flood	Cloudy	IS10	12:51:07	5.3	Middle	2	2	16.16	8.27	33.33	89.5	7.19	3.8	11.7
HKLR	HY/2011/03	2014-02-14	Mid-Flood	Cloudy	IS10	12:51:42	9.5	Bottom	3	1	16.1	8.27	33.31	89.5	7.2	3.7	11.5
HKLR	HY/2011/03	2014-02-14	Mid-Flood	Cloudy	IS10	12:50:59	9.5	Bottom	3	2	16.21	8.26	33.4	89.7	7.19	3.9	12.5
HKLR	HY/2011/03	2014-02-14	Mid-Flood	Cloudy	SR3	11:20:26	0.9	Middle	2	1	15.11	7.85	32.08	97.7	8.08	4.1	5
HKLR	HY/2011/03	2014-02-14	Mid-Flood	Cloudy	SR3	11:20:18	0.9	Middle	2	2	15.12	7.86	32.08	99	8.18	4.2	3.6
HKLR	HY/2011/03	2014-02-14	Mid-Flood	Cloudy	SR4	12:05:19	1.0	Surface	1	1	15.23	7.86	32.23	95.2	7.84	2.6	4.2
HKLR	HY/2011/03	2014-02-14	Mid-Flood	Cloudy	SR4	12:05:40	1.0	Surface	1	2	15.24	7.86	32.23	94.1	7.75	2.7	3.9
HKLR	HY/2011/03	2014-02-14	Mid-Flood	Cloudy	SR4	12:05:13	2.5	Bottom	3	1	15.24	7.86	32.25	95.8	7.89	2.8	4.5
HKLR	HY/2011/03	2014-02-14	Mid-Flood	Cloudy	SR4	12:05:31	2.5	Bottom	3	2	15.24	7.86	32.26	94.4	7.78	2.8	3.3
HKLR	HY/2011/03	2014-02-14	Mid-Flood	Cloudy	SR5	12:42:09	1.0	Surface	1	1	16.25	8.25	33.36	90.5	7.26	3.8	13.8
HKLR	HY/2011/03	2014-02-14	Mid-Flood	Cloudy	SR5	12:41:49	1.0	Surface	1	2	16.24	8.24	33.36	90.6	7.27	3.9	14.2
HKLR	HY/2011/03	2014-02-14	Mid-Flood	Cloudy	SR5	12:41:40	3.7	Bottom	3	1	16.23	8.24	33.36	90.5	7.26	3.9	13.3
HKLR	HY/2011/03	2014-02-14	Mid-Flood	Cloudy	SR5	12:41:58	3.7	Bottom	3	2	16.24	8.25	33.37	90.4	7.25	3.8	14.5
HKLR	HY/2011/03	2014-02-14	Mid-Flood	Cloudy	SR10A	13:12:55	1.0	Surface	1	1	16.7	7.86	33.35	92	7.31	1.8	4.8
HKLR	HY/2011/03	2014-02-14	Mid-Flood	Cloudy	SR10A	13:13:37	1.0	Surface	1	2	16.7	7.87	33.35	91.5	7.27	1.7	5.6
HKLR	HY/2011/03	2014-02-14	Mid-Flood	Cloudy	SR10A	13:13:23	3.2	Middle	2	1	16.68	7.86	33.35	91.5	7.27	1.9	5
HKLR	HY/2011/03	2014-02-14	Mid-Flood	Cloudy	SR10A	13:12:39	3.2	Middle	2	2	16.71	7.86	33.36	91.8	7.29	1.8	3.9
HKLR	HY/2011/03	2014-02-14	Mid-Flood	Cloudy	SR10A	13:13:10	5.4	Bottom	3	1	16.7	7.86	33.36	91.5	7.27	2.4	5.1
HKLR	HY/2011/03	2014-02-14	Mid-Flood	Cloudy	SR10A	13:12:27	5.4	Bottom	3	2	16.69	7.86	33.36	91.8	7.3	2.3	6.6
HKLR	HY/2011/03	2014-02-14	Mid-Flood	Cloudy	SR10B	13:31:56	1.0	Surface	1	1	16.69	7.87	33.35	91.2	7.25	1.6	3.5
HKLR	HY/2011/03	2014-02-14	Mid-Flood	Cloudy	SR10B	13:31:34	1.0	Surface	1	2	16.7	7.87	33.35	91.3	7.25	1.7	4.8
HKLR	HY/2011/03	2014-02-14	Mid-Flood	Cloudy	SR10B	13:31:24	4.4	Bottom	3	1	16.7	7.87	33.35	91.2	7.25	1.6	5.6
HKLR	HY/2011/03	2014-02-14	Mid-Flood	Cloudy	SR10B	13:31:43	4.4	Bottom	3	2	16.7	7.87	33.35	91.1	7.24	1.6	4.7
HKLR	HY/2011/03	2014-02-14	Mid-Flood	Cloudy	CS2	11:18:13	1.0	Surface	1	1	16.23	8.21	33.35	92.4	7.42	3.7	5.3
HKLR	HY/2011/03	2014-02-14	Mid-Flood	Cloudy	CS2	11:17:21	1.0	Surface	1	2	16.24	8.16	33.39	94.1	7.55	3.9	3.8
HKLR	HY/2011/03	2014-02-14	Mid-Flood	Cloudy	CS2	11:17:10	4.1	Middle	2	1	16.22	8.14	33.43	94.5	7.58	3.8	5.8
HKLR	HY/2011/03	2014-02-14	Mid-Flood	Cloudy	CS2	11:17:59	4.1	Middle	2	2	16.2	8.2	33.38	92.3	7.41	3.8	6.2
HKLR	HY/2011/03	2014-02-14	Mid-Flood	Cloudy	CS2	11:16:49	7.2	Bottom	3	1	16.19	8.07	33.5	96.6	7.75	3.9	6.4
HKLR	HY/2011/03	2014-02-14	Mid-Flood	Cloudy	CS2	11:17:48	7.2	Bottom	3	2	16.18	8.19	33.39	92.6	7.44	3.8	7.8
HKLR	HY/2011/03	2014-02-14	Mid-Flood	Cloudy	CS(Mf)5	12:45:56	1.0	Surface	1	1	16.77	7.87	33.38	92	7.3	2.6	5
HKLR	HY/2011/03	2014-02-14	Mid-Flood	Cloudy	CS(Mf)5	12:45:17	1.0	Surface	1	2	16.77	7.86	33.37	92.3	7.32	2.7	6
HKLR	HY/2011/03	2014-02-14	Mid-Flood	Cloudy	CS(Mf)5	12:45:01	6.6	Middle	2	1	16.71	7.86	33.38	91.8	7.29	2.7	4.1
HKLR	HY/2011/03	2014-02-14	Mid-Flood	Cloudy	CS(Mf)5	12:45:44	6.6	Middle	2	2	16.73	7.87	33.38	91.6	7.28	2.6	4.9
HKLR	HY/2011/03	2014-02-14	Mid-Flood	Cloudy	CS(Mf)5	12:44:51	12.1	Bottom	3	1	16.72	7.86	33.38	92	7.31	2.7	3.8
HKLR	HY/2011/03	2014-02-14	Mid-Flood	Cloudy	CS(Mf)5	12:45:29	12.1	Bottom	3	2	16.73	7.86	33.37	91.8	7.29	2.7	5.1

## Water Quarterly Monitoring Data

Project	Works	Date (yyyy-mm-dd)	Tide	Weather Condition	Station	Time	Depth, m	Level	Level_Code	Replicate	Temperature, °C	pH	Salinity, ppt	DO, %	DO, mg/L	Turbidity, NTU	SS, mg/L
HKLR	HY/2011/03	2014-02-17	Mid-Ebb	Sunny	IS5	13:00:45	1.0	Surface	1	1	16.19	7.87	33.6	100	8.01	4.7	6.2
HKLR	HY/2011/03	2014-02-17	Mid-Ebb	Sunny	IS5	13:01:13	1.0	Surface	1	2	16.19	7.86	33.58	100.1	8.03	5.1	6.1
HKLR	HY/2011/03	2014-02-17	Mid-Ebb	Sunny	IS5	13:01:04	4.6	Middle	2	1	16.19	7.87	33.6	99.9	8.01	4.9	4.4
HKLR	HY/2011/03	2014-02-17	Mid-Ebb	Sunny	IS5	13:00:32	4.6	Middle	2	2	16.21	7.87	33.64	99.7	7.99	4.9	5.4
HKLR	HY/2011/03	2014-02-17	Mid-Ebb	Sunny	IS5	13:00:24	8.1	Bottom	3	1	16.2	7.86	33.65	99.7	7.99	4.8	8.9
HKLR	HY/2011/03	2014-02-17	Mid-Ebb	Sunny	IS5	13:00:55	8.1	Bottom	3	2	16.2	7.87	33.61	99.8	8	5	8.3
HKLR	HY/2011/03	2014-02-17	Mid-Ebb	Sunny	IS(Mf)6	13:07:11	1.0	Surface	1	1	15.97	7.9	33.23	103.5	8.35	5.6	6
HKLR	HY/2011/03	2014-02-17	Mid-Ebb	Sunny	IS(Mf)6	13:06:52	1.0	Surface	1	2	16.09	7.89	33.24	102.9	8.28	5.9	6
HKLR	HY/2011/03	2014-02-17	Mid-Ebb	Sunny	IS(Mf)6	13:06:43	2.3	Bottom	3	1	16	7.88	33.21	102	8.22	6.3	4.7
HKLR	HY/2011/03	2014-02-17	Mid-Ebb	Sunny	IS(Mf)6	13:07:04	2.3	Bottom	3	2	15.96	7.89	33.2	103	8.32	6.9	5.4
HKLR	HY/2011/03	2014-02-17	Mid-Ebb	Sunny	IS7	13:16:06	1.0	Surface	1	1	16.5	7.89	33.24	105	8.38	3.8	3.9
HKLR	HY/2011/03	2014-02-17	Mid-Ebb	Sunny	IS7	13:15:47	1.0	Surface	1	2	16.49	7.9	33.26	104.3	8.33	3.9	3.2
HKLR	HY/2011/03	2014-02-17	Mid-Ebb	Sunny	IS7	13:15:55	2.2	Bottom	3	1	16.41	7.89	33.22	104.5	8.36	4	3.5
HKLR	HY/2011/03	2014-02-17	Mid-Ebb	Sunny	IS7	13:15:39	2.2	Bottom	3	2	16.41	7.9	33.23	103.4	8.28	4	3.2
HKLR	HY/2011/03	2014-02-17	Mid-Ebb	Sunny	IS8	13:42:10	1.0	Surface	1	1	16.24	7.95	33.22	101.1	8.11	3.8	4.5
HKLR	HY/2011/03	2014-02-17	Mid-Ebb	Sunny	IS8	13:41:53	1.0	Surface	1	2	16.23	7.95	33.24	100.7	8.09	4	4.2
HKLR	HY/2011/03	2014-02-17	Mid-Ebb	Sunny	IS8	13:41:45	2.7	Bottom	3	1	16.12	7.95	33.22	100	8.04	4	4.3
HKLR	HY/2011/03	2014-02-17	Mid-Ebb	Sunny	IS8	13:42:00	2.7	Bottom	3	2	16.14	7.95	33.21	100.5	8.08	4.1	3.4
HKLR	HY/2011/03	2014-02-17	Mid-Ebb	Sunny	IS(Mf)9	13:23:37	1.0	Surface	1	1	16.35	7.92	33.27	103.2	8.26	3.8	3.7
HKLR	HY/2011/03	2014-02-17	Mid-Ebb	Sunny	IS(Mf)9	13:24:27	1.0	Surface	1	2	16.36	7.92	33.27	103.8	8.31	4	3.9
HKLR	HY/2011/03	2014-02-17	Mid-Ebb	Sunny	IS(Mf)9	13:23:29	2.5	Bottom	3	1	16.4	7.92	33.27	102.9	8.23	5	3.9
HKLR	HY/2011/03	2014-02-17	Mid-Ebb	Sunny	IS(Mf)9	13:24:18	2.5	Bottom	3	2	16.31	7.92	33.27	103.4	8.29	5.2	5.5
HKLR	HY/2011/03	2014-02-17	Mid-Ebb	Sunny	IS10	14:19:55	1.0	Surface	1	1	16.72	8.27	33.46	96.2	7.64	3.7	4.2
HKLR	HY/2011/03	2014-02-17	Mid-Ebb	Sunny	IS10	14:20:39	1.0	Surface	1	2	16.76	8.27	33.46	96.4	7.65	3.8	5
HKLR	HY/2011/03	2014-02-17	Mid-Ebb	Sunny	IS10	14:19:43	5.2	Middle	2	1	16.23	8.27	33.46	94.9	7.61	4.6	5.3
HKLR	HY/2011/03	2014-02-17	Mid-Ebb	Sunny	IS10	14:20:28	5.2	Middle	2	2	16.28	8.27	33.46	95.1	7.61	4.3	5.1
HKLR	HY/2011/03	2014-02-17	Mid-Ebb	Sunny	IS10	14:20:15	9.3	Bottom	3	1	16.2	8.27	33.44	95	7.62	4.5	8.2
HKLR	HY/2011/03	2014-02-17	Mid-Ebb	Sunny	IS10	14:19:30	9.3	Bottom	3	2	16.23	8.27	33.43	94.9	7.61	4.6	6.6
HKLR	HY/2011/03	2014-02-17	Mid-Ebb	Sunny	SR3	12:46:40	0.8	Middle	2	1	16.19	7.83	33.76	99.1	7.93	5.3	5.9
HKLR	HY/2011/03	2014-02-17	Mid-Ebb	Sunny	SR3	12:46:30	0.8	Middle	2	2	16.2	7.83	33.76	98.5	7.89	4.9	5.3
HKLR	HY/2011/03	2014-02-17	Mid-Ebb	Sunny	SR4	13:34:56	1.0	Surface	1	1	17.01	7.87	33.19	95	7.52	3.3	3.4
HKLR	HY/2011/03	2014-02-17	Mid-Ebb	Sunny	SR4	13:35:11	1.0	Surface	1	2	17.14	7.87	33.14	95.5	7.53	3.2	3.7
HKLR	HY/2011/03	2014-02-17	Mid-Ebb	Sunny	SR4	13:35:02	2.5	Bottom	3	1	17.05	7.87	33.17	95.1	7.52	3.2	3.5
HKLR	HY/2011/03	2014-02-17	Mid-Ebb	Sunny	SR4	13:34:50	2.5	Bottom	3	2	17.01	7.87	33.17	94.8	7.5	3.1	3.8
HKLR	HY/2011/03	2014-02-17	Mid-Ebb	Sunny	SR5	14:08:35	1.0	Surface	1	1	16.82	8.27	33.42	96.6	7.66	3.5	4.1
HKLR	HY/2011/03	2014-02-17	Mid-Ebb	Sunny	SR5	14:07:59	1.0	Surface	1	2	16.69	8.27	33.44	96	7.63	3.5	4.8
HKLR	HY/2011/03	2014-02-17	Mid-Ebb	Sunny	SR5	14:07:47	3.6	Bottom	3	1	16.29	8.27	33.42	95	7.61	3.5	5.4
HKLR	HY/2011/03	2014-02-17	Mid-Ebb	Sunny	SR5	14:08:18	3.6	Bottom	3	2	16.46	8.28	33.43	95.7	7.64	3.6	4.6
HKLR	HY/2011/03	2014-02-17	Mid-Ebb	Sunny	SR10A	14:44:06	1.0	Surface	1	1	16.64	7.9	33.58	90.1	7.16	3.8	4
HKLR	HY/2011/03	2014-02-17	Mid-Ebb	Sunny	SR10A	14:44:51	1.0	Surface	1	2	16.65	7.9	33.58	89.9	7.15	4.2	2.2
HKLR	HY/2011/03	2014-02-17	Mid-Ebb	Sunny	SR10A	14:43:53	3.4	Middle	2	1	16.64	7.9	33.59	89.9	7.14	4.1	6.8
HKLR	HY/2011/03	2014-02-17	Mid-Ebb	Sunny	SR10A	14:44:40	3.4	Middle	2	2	16.65	7.9	33.59	89.9	7.14	4.2	5.8
HKLR	HY/2011/03	2014-02-17	Mid-Ebb	Sunny	SR10A	14:44:30	5.8	Bottom	3	1	16.64	7.9	33.59	89.8	7.13	4	7.8
HKLR	HY/2011/03	2014-02-17	Mid-Ebb	Sunny	SR10A	14:43:44	5.8	Bottom	3	2	16.65	7.9	33.59	89.8	7.14	3.9	5.9
HKLR	HY/2011/03	2014-02-17	Mid-Ebb	Sunny	SR10B	14:59:03	1.0	Surface	1	1	16.66	7.92	33.58	90.1	7.16	3.8	4.5
HKLR	HY/2011/03	2014-02-17	Mid-Ebb	Sunny	SR10B	14:59:22	1.0	Surface	1	2	16.66	7.92	33.58	90	7.15	4.1	4.1
HKLR	HY/2011/03	2014-02-17	Mid-Ebb	Sunny	SR10B	14:58:52	4.7	Bottom	3	1	16.65	7.92	33.58	89.8	7.14	4.1	9.2
HKLR	HY/2011/03	2014-02-17	Mid-Ebb	Sunny	SR10B	14:59:12	4.7	Bottom	3	2	16.66	7.92	33.57	90	7.15	3.9	7.4
HKLR	HY/2011/03	2014-02-17	Mid-Ebb	Sunny	CS2	12:47:33	1.0	Surface	1	1	16.32	8.32	33.48	94	7.52	5.7	8.1
HKLR	HY/2011/03	2014-02-17	Mid-Ebb	Sunny	CS2	12:47:06	1.0	Surface	1	2	16.47	8.33	33.46	93.4	7.46	5.5	6.4
HKLR	HY/2011/03	2014-02-17	Mid-Ebb	Sunny	CS2	12:47:25	4.0	Middle	2	1	16.38	8.33	33.61	93.6	7.48	8.1	4.4
HKLR	HY/2011/03	2014-02-17	Mid-Ebb	Sunny	CS2	12:46:51	4.0	Middle	2	2	16.36	8.35	33.67	92.2	7.36	7.9	5
HKLR	HY/2011/03	2014-02-17	Mid-Ebb	Sunny	CS2	12:46:33	6.9	Bottom	3	1	16.41	8.35	33.8	90.2	7.19	8	4.2
HKLR	HY/2011/03	2014-02-17	Mid-Ebb	Sunny	CS2	12:47:17	6.9	Bottom	3	2	16.38	8.33	33.62	93.4	7.46	8.3	5.6
HKLR	HY/2011/03	2014-02-17	Mid-Ebb	Sunny	CS(Mf)5	14:15:56	1.0	Surface	1	1	16.63	7.93	33.56	95.1	7.56	3.5	4.3
HKLR	HY/2011/03	2014-02-17	Mid-Ebb	Sunny	CS(Mf)5	14:15:19	1.0	Surface	1	2	16.68	7.94	33.53	95.1	7.56	3.4	5.8

## Water Quarterly Monitoring Data

Project	Works	Date (yyyy-mm-dd)	Tide	Weather Condition	Station	Time	Depth, m	Level	Level_Code	Replicate	Temperature, °C	pH	Salinity, ppt	DO, %	DO, mg/L	Turbidity, NTU	SS, mg/L
HKLR	HY/2011/03	2014-02-17	Mid-Ebb	Sunny	CS(Mf)5	14:15:00	6.7	Middle	2	1	16.24	7.95	33.57	93.6	7.5	3.6	4.4
HKLR	HY/2011/03	2014-02-17	Mid-Ebb	Sunny	CS(Mf)5	14:15:40	6.7	Middle	2	2	16.27	7.93	33.56	93.9	7.52	3.6	3.8
HKLR	HY/2011/03	2014-02-17	Mid-Ebb	Sunny	CS(Mf)5	14:14:47	12.4	Bottom	3	1	16.28	7.95	33.55	94	7.52	3.4	5.4
HKLR	HY/2011/03	2014-02-17	Mid-Ebb	Sunny	CS(Mf)5	14:15:27	12.4	Bottom	3	2	16.44	7.94	33.49	94.4	7.53	3.4	4.3
HKLR	HY/2011/03	2014-02-17	Mid-Flood	Cloudy	IS5	9:07:16	1.0	Surface	1	1	15.52	7.9	32.59	96.8	7.91	4.3	6.4
HKLR	HY/2011/03	2014-02-17	Mid-Flood	Cloudy	IS5	9:06:24	1.0	Surface	1	2	15.53	7.89	32.61	96.8	7.91	4.4	5.8
HKLR	HY/2011/03	2014-02-17	Mid-Flood	Cloudy	IS5	9:06:10	4.5	Middle	2	1	15.55	7.89	32.66	96.5	7.88	4.7	6.2
HKLR	HY/2011/03	2014-02-17	Mid-Flood	Cloudy	IS5	9:07:02	4.5	Middle	2	2	15.55	7.9	32.65	96.5	7.88	4.4	6
HKLR	HY/2011/03	2014-02-17	Mid-Flood	Cloudy	IS5	9:06:49	7.9	Bottom	3	1	15.56	7.9	32.67	96.3	7.86	4.4	6.5
HKLR	HY/2011/03	2014-02-17	Mid-Flood	Cloudy	IS5	9:05:59	7.9	Bottom	3	2	15.55	7.88	32.67	96.5	7.88	4.7	5.6
HKLR	HY/2011/03	2014-02-17	Mid-Flood	Cloudy	IS(Mf)6	8:58:07	1.0	Surface	1	1	15.53	7.86	32.62	97.7	7.98	6.5	6.3
HKLR	HY/2011/03	2014-02-17	Mid-Flood	Cloudy	IS(Mf)6	8:57:53	1.0	Surface	1	2	15.52	7.86	32.62	97.7	7.98	6.8	4.6
HKLR	HY/2011/03	2014-02-17	Mid-Flood	Cloudy	IS(Mf)6	8:57:47	2.2	Bottom	3	1	15.53	7.85	32.65	97.7	7.98	7.9	5.9
HKLR	HY/2011/03	2014-02-17	Mid-Flood	Cloudy	IS(Mf)6	8:58:01	2.2	Bottom	3	2	15.53	7.86	32.64	97.6	7.97	8.3	7.1
HKLR	HY/2011/03	2014-02-17	Mid-Flood	Cloudy	IS7	8:51:00	1.0	Surface	1	1	15.56	7.85	32.61	96.8	7.9	5.7	7.1
HKLR	HY/2011/03	2014-02-17	Mid-Flood	Cloudy	IS7	8:51:17	1.0	Surface	1	2	15.56	7.85	32.62	96.8	7.9	5.4	6.5
HKLR	HY/2011/03	2014-02-17	Mid-Flood	Cloudy	IS7	8:50:53	2.4	Bottom	3	1	15.57	7.85	32.64	96.8	7.9	5.4	6.3
HKLR	HY/2011/03	2014-02-17	Mid-Flood	Cloudy	IS7	8:51:10	2.4	Bottom	3	2	15.57	7.85	32.65	96.8	7.9	5.5	6.8
HKLR	HY/2011/03	2014-02-17	Mid-Flood	Cloudy	IS8	8:26:38	1.0	Surface	1	1	15.87	7.8	32.94	93.1	7.54	4.3	3.2
HKLR	HY/2011/03	2014-02-17	Mid-Flood	Cloudy	IS8	8:26:58	1.0	Surface	1	2	15.86	7.8	32.94	93	7.53	4.4	5
HKLR	HY/2011/03	2014-02-17	Mid-Flood	Cloudy	IS8	8:26:47	2.9	Bottom	3	1	15.86	7.8	32.95	93	7.53	5.9	3.7
HKLR	HY/2011/03	2014-02-17	Mid-Flood	Cloudy	IS8	8:26:27	2.9	Bottom	3	2	15.87	7.79	32.96	93	7.53	5.6	3.1
HKLR	HY/2011/03	2014-02-17	Mid-Flood	Cloudy	IS(Mf)9	8:44:39	1.0	Surface	1	1	15.76	7.84	32.78	95.2	7.73	7.7	9.2
HKLR	HY/2011/03	2014-02-17	Mid-Flood	Cloudy	IS(Mf)9	8:44:21	1.0	Surface	1	2	15.76	7.84	32.77	95.3	7.74	7.6	10.7
HKLR	HY/2011/03	2014-02-17	Mid-Flood	Cloudy	IS(Mf)9	8:44:12	2.7	Bottom	3	1	15.76	7.83	32.76	95.4	7.75	8.1	10.2
HKLR	HY/2011/03	2014-02-17	Mid-Flood	Cloudy	IS(Mf)9	8:44:30	2.7	Bottom	3	2	15.76	7.84	32.77	95.2	7.74	7.8	10.8
HKLR	HY/2011/03	2014-02-17	Mid-Flood	Cloudy	IS10	8:27:10	1.0	Surface	1	1	15.94	8.26	33.69	93.4	7.52	13.4	15.2
HKLR	HY/2011/03	2014-02-17	Mid-Flood	Cloudy	IS10	8:26:32	1.0	Surface	1	2	15.94	8.26	33.69	93.4	7.52	13.7	15
HKLR	HY/2011/03	2014-02-17	Mid-Flood	Cloudy	IS10	8:26:22	5.4	Middle	2	1	15.94	8.26	33.7	93.3	7.51	13.6	14
HKLR	HY/2011/03	2014-02-17	Mid-Flood	Cloudy	IS10	8:26:59	5.4	Middle	2	2	15.94	8.26	33.7	93.1	7.5	13.5	13
HKLR	HY/2011/03	2014-02-17	Mid-Flood	Cloudy	IS10	8:26:45	9.7	Bottom	3	1	15.94	8.26	33.7	93.1	7.49	13.5	14.6
HKLR	HY/2011/03	2014-02-17	Mid-Flood	Cloudy	IS10	8:26:04	9.7	Bottom	3	2	15.95	8.26	33.71	93.1	7.5	13.5	14.2
HKLR	HY/2011/03	2014-02-17	Mid-Flood	Cloudy	SR3	9:21:24	0.8	Middle	2	1	15.52	7.91	32.59	97.2	7.95	4.8	6.5
HKLR	HY/2011/03	2014-02-17	Mid-Flood	Cloudy	SR3	9:21:17	0.8	Middle	2	2	15.52	7.91	32.59	97.2	7.95	4.2	4.3
HKLR	HY/2011/03	2014-02-17	Mid-Flood	Cloudy	SR4	8:34:24	1.0	Surface	1	1	15.89	7.79	32.92	91.5	7.41	6.5	8.8
HKLR	HY/2011/03	2014-02-17	Mid-Flood	Cloudy	SR4	8:34:35	1.0	Surface	1	2	15.89	7.79	32.92	91.5	7.41	6.2	9.4
HKLR	HY/2011/03	2014-02-17	Mid-Flood	Cloudy	SR4	8:34:17	2.7	Bottom	3	1	15.89	7.78	32.93	91.5	7.41	7.3	7.4
HKLR	HY/2011/03	2014-02-17	Mid-Flood	Cloudy	SR4	8:34:29	2.7	Bottom	3	2	15.89	7.79	32.93	91.4	7.4	7	8.6
HKLR	HY/2011/03	2014-02-17	Mid-Flood	Cloudy	SR5	8:34:28	1.0	Surface	1	1	15.94	8.26	33.68	93.4	7.52	12.2	13.5
HKLR	HY/2011/03	2014-02-17	Mid-Flood	Cloudy	SR5	8:34:53	1.0	Surface	1	2	15.94	8.26	33.69	93.4	7.52	12.4	14.2
HKLR	HY/2011/03	2014-02-17	Mid-Flood	Cloudy	SR5	8:34:20	3.6	Bottom	3	1	15.94	8.26	33.69	93.4	7.52	12.5	14.9
HKLR	HY/2011/03	2014-02-17	Mid-Flood	Cloudy	SR5	8:34:40	3.6	Bottom	3	2	15.94	8.26	33.69	93.3	7.51	12.4	15.8
HKLR	HY/2011/03	2014-02-17	Mid-Flood	Cloudy	SR10A	7:26:37	1.0	Surface	1	1	16.21	7.78	33.11	91.8	7.38	4.1	5.9
HKLR	HY/2011/03	2014-02-17	Mid-Flood	Cloudy	SR10A	7:27:07	1.0	Surface	1	2	16.21	7.79	33.11	91.7	7.37	4	5.9
HKLR	HY/2011/03	2014-02-17	Mid-Flood	Cloudy	SR10A	7:26:26	3.4	Middle	2	1	16.21	7.78	33.11	91.7	7.37	4.3	4.1
HKLR	HY/2011/03	2014-02-17	Mid-Flood	Cloudy	SR10A	7:26:56	3.4	Middle	2	2	16.21	7.78	33.11	91.5	7.36	4	3.6
HKLR	HY/2011/03	2014-02-17	Mid-Flood	Cloudy	SR10A	7:26:19	5.8	Bottom	3	1	16.2	7.77	33.11	91.8	7.38	4.5	3.6
HKLR	HY/2011/03	2014-02-17	Mid-Flood	Cloudy	SR10A	7:26:47	5.8	Bottom	3	2	16.21	7.78	33.11	91.5	7.36	4.3	4.5
HKLR	HY/2011/03	2014-02-17	Mid-Flood	Cloudy	SR10B	7:11:16	1.0	Surface	1	1	16.48	7.74	33.16	89.3	7.14	4.8	6.4
HKLR	HY/2011/03	2014-02-17	Mid-Flood	Cloudy	SR10B	7:10:55	1.0	Surface	1	2	16.5	7.73	33.16	89.6	7.16	4.5	7.2
HKLR	HY/2011/03	2014-02-17	Mid-Flood	Cloudy	SR10B	7:11:08	4.7	Bottom	3	1	16.49	7.74	33.16	89.3	7.13	4.6	5.5
HKLR	HY/2011/03	2014-02-17	Mid-Flood	Cloudy	SR10B	7:10:47	4.7	Bottom	3	2	16.51	7.73	33.16	89.7	7.17	4.9	5.7
HKLR	HY/2011/03	2014-02-17	Mid-Flood	Cloudy	CS2	9:56:42	1.0	Surface	1	1	15.99	8.27	33.8	94.3	7.58	14.8	11.4
HKLR	HY/2011/03	2014-02-17	Mid-Flood	Cloudy	CS2	9:57:15	1.0	Surface	1	2	15.98	8.28	33.8	94.4	7.59	14.5	12.2
HKLR	HY/2011/03	2014-02-17	Mid-Flood	Cloudy	CS2	9:56:35	4.0	Middle	2	1	15.99	8.27	33.8	94.2	7.57	15.6	11.5
HKLR	HY/2011/03	2014-02-17	Mid-Flood	Cloudy	CS2	9:57:05	4.0	Middle	2	2	15.98	8.28	33.8	94.2	7.57	14.3	11.5

## Water Quarterly Monitoring Data

Project	Works	Date (yyyy-mm-dd)	Tide	Weather Condition	Station	Time	Depth, m	Level	Level_Code	Replicate	Temperature, °C	pH	Salinity, ppt	DO, %	DO, mg/L	Turbidity, NTU	SS, mg/L
HKLR	HY/2011/03	2014-02-17	Mid-Flood	Cloudy	CS2	9:56:23	7.0	Bottom	3	1	15.99	8.28	33.8	94.1	7.56	15.2	13.3
HKLR	HY/2011/03	2014-02-17	Mid-Flood	Cloudy	CS2	9:56:54	7.0	Bottom	3	2	15.98	8.28	33.8	94.1	7.57	14.9	12.1
HKLR	HY/2011/03	2014-02-17	Mid-Flood	Cloudy	CS(Mf)5	7:55:13	1.0	Surface	1	1	16.04	7.81	33.15	94.3	7.6	6	3.7
HKLR	HY/2011/03	2014-02-17	Mid-Flood	Cloudy	CS(Mf)5	7:54:26	1.0	Surface	1	2	16.03	7.81	33.15	94	7.58	5.4	2.9
HKLR	HY/2011/03	2014-02-17	Mid-Flood	Cloudy	CS(Mf)5	7:54:47	6.8	Middle	2	1	16.03	7.81	33.15	93.8	7.57	7.3	4.8
HKLR	HY/2011/03	2014-02-17	Mid-Flood	Cloudy	CS(Mf)5	7:54:14	6.8	Middle	2	2	16.03	7.81	33.15	93.7	7.55	7.1	4.3
HKLR	HY/2011/03	2014-02-17	Mid-Flood	Cloudy	CS(Mf)5	7:54:36	12.6	Bottom	3	1	16.03	7.81	33.15	93.7	7.56	8	7.4
HKLR	HY/2011/03	2014-02-17	Mid-Flood	Cloudy	CS(Mf)5	7:54:06	12.6	Bottom	3	2	16.03	7.8	33.15	93.8	7.56	7.8	6.6
HKLR	HY/2011/03	2014-02-19	Mid-Ebb	Fine	IS5	14:26:40	1.0	Surface	1	1	16.04	7.91	33.15	95	7.66	8.8	8.6
HKLR	HY/2011/03	2014-02-19	Mid-Ebb	Fine	IS5	14:26:05	1.0	Surface	1	2	16.02	7.91	33.17	95	7.66	8.6	9.6
HKLR	HY/2011/03	2014-02-19	Mid-Ebb	Fine	IS5	14:26:27	4.3	Middle	2	1	16.02	7.91	33.16	94.5	7.62	8.9	8.3
HKLR	HY/2011/03	2014-02-19	Mid-Ebb	Fine	IS5	14:25:54	4.3	Middle	2	2	16.01	7.91	33.18	94.6	7.63	8.7	10.3
HKLR	HY/2011/03	2014-02-19	Mid-Ebb	Fine	IS5	14:25:40	7.6	Bottom	3	1	16.01	7.91	33.19	94.7	7.64	8.8	10.8
HKLR	HY/2011/03	2014-02-19	Mid-Ebb	Fine	IS5	14:26:21	7.6	Bottom	3	2	16.02	7.91	33.17	94.5	7.62	8.9	12.5
HKLR	HY/2011/03	2014-02-19	Mid-Ebb	Fine	IS(Mf)6	14:33:15	1.0	Surface	1	1	15.81	7.93	33.07	98.9	8.01	6.8	6.5
HKLR	HY/2011/03	2014-02-19	Mid-Ebb	Fine	IS(Mf)6	14:33:01	1.0	Surface	1	2	15.81	7.93	33.08	98.8	8	6.9	6.1
HKLR	HY/2011/03	2014-02-19	Mid-Ebb	Fine	IS(Mf)6	14:32:53	2.0	Bottom	3	1	15.82	7.93	33.08	98.6	7.99	6.8	6.9
HKLR	HY/2011/03	2014-02-19	Mid-Ebb	Fine	IS(Mf)6	14:33:07	2.0	Bottom	3	2	15.81	7.93	33.09	98.7	7.99	6.7	8.7
HKLR	HY/2011/03	2014-02-19	Mid-Ebb	Fine	IS7	14:39:35	1.0	Surface	1	1	15.81	7.96	33.1	100.8	8.16	6.4	7.7
HKLR	HY/2011/03	2014-02-19	Mid-Ebb	Fine	IS7	14:39:50	1.0	Surface	1	2	15.81	7.97	33.1	100.7	8.16	6.5	9
HKLR	HY/2011/03	2014-02-19	Mid-Ebb	Fine	IS7	14:39:24	2.1	Bottom	3	1	15.79	7.96	33.1	100.7	8.16	6.6	8
HKLR	HY/2011/03	2014-02-19	Mid-Ebb	Fine	IS7	14:39:40	2.1	Bottom	3	2	15.81	7.96	33.1	100.7	8.16	6.5	6.9
HKLR	HY/2011/03	2014-02-19	Mid-Ebb	Fine	IS8	15:02:21	1.0	Surface	1	1	16.2	7.93	33.12	101.9	8.19	4.5	5.1
HKLR	HY/2011/03	2014-02-19	Mid-Ebb	Fine	IS8	15:02:01	1.0	Surface	1	2	15.96	7.97	33.12	98.1	7.92	4.4	6.5
HKLR	HY/2011/03	2014-02-19	Mid-Ebb	Fine	IS8	15:02:11	3.0	Bottom	3	1	15.96	7.97	33.12	97.9	7.9	4.5	6.4
HKLR	HY/2011/03	2014-02-19	Mid-Ebb	Fine	IS8	15:01:53	3.0	Bottom	3	2	15.96	7.97	33.13	98	7.92	4.4	6
HKLR	HY/2011/03	2014-02-19	Mid-Ebb	Fine	IS(Mf)9	14:45:45	1.0	Surface	1	1	15.84	7.96	33.04	100.2	8.11	5.5	3.9
HKLR	HY/2011/03	2014-02-19	Mid-Ebb	Fine	IS(Mf)9	14:46:01	1.0	Surface	1	2	15.84	7.96	33.04	99.9	8.09	5.3	5.2
HKLR	HY/2011/03	2014-02-19	Mid-Ebb	Fine	IS(Mf)9	14:45:35	2.7	Bottom	3	1	15.84	7.95	33.04	100.4	8.13	5.5	7.9
HKLR	HY/2011/03	2014-02-19	Mid-Ebb	Fine	IS(Mf)9	14:45:53	2.7	Bottom	3	2	15.84	7.96	33.03	100	8.1	5.4	7.9
HKLR	HY/2011/03	2014-02-19	Mid-Ebb	Fine	IS10	15:11:17	1.0	Surface	1	1	16.15	8.28	33.42	93.1	7.48	8	8.1
HKLR	HY/2011/03	2014-02-19	Mid-Ebb	Fine	IS10	15:10:32	1.0	Surface	1	2	16.15	8.27	33.42	93.2	7.49	8	10
HKLR	HY/2011/03	2014-02-19	Mid-Ebb	Fine	IS10	15:10:10	5.1	Middle	2	1	16.17	8.27	33.42	93	7.47	8.6	8.8
HKLR	HY/2011/03	2014-02-19	Mid-Ebb	Fine	IS10	15:11:00	5.1	Middle	2	2	16.16	8.27	33.43	92.8	7.45	8.1	10.3
HKLR	HY/2011/03	2014-02-19	Mid-Ebb	Fine	IS10	15:10:48	9.1	Bottom	3	1	16.16	8.27	33.43	92.9	7.46	8.1	8.7
HKLR	HY/2011/03	2014-02-19	Mid-Ebb	Fine	IS10	15:09:57	9.1	Bottom	3	2	16.17	8.27	33.42	92.9	7.46	8	9.9
HKLR	HY/2011/03	2014-02-19	Mid-Ebb	Fine	SR3	14:16:44	0.7	Middle	2	1	15.99	7.87	33.34	98.2	7.92	9.2	11.2
HKLR	HY/2011/03	2014-02-19	Mid-Ebb	Fine	SR3	14:16:36	0.7	Middle	2	2	15.98	7.86	33.34	99.2	7.99	9.5	11.1
HKLR	HY/2011/03	2014-02-19	Mid-Ebb	Fine	SR4	14:56:31	1.0	Surface	1	1	15.94	7.95	33.12	98.9	7.99	5.1	6.7
HKLR	HY/2011/03	2014-02-19	Mid-Ebb	Fine	SR4	14:56:50	1.0	Surface	1	2	15.94	7.96	33.12	98.6	7.96	5	7.7
HKLR	HY/2011/03	2014-02-19	Mid-Ebb	Fine	SR4	14:56:21	2.7	Bottom	3	1	15.93	7.95	33.12	99	8	5	6.3
HKLR	HY/2011/03	2014-02-19	Mid-Ebb	Fine	SR4	14:56:40	2.7	Bottom	3	2	15.94	7.95	33.12	98.6	7.97	5	7.8
HKLR	HY/2011/03	2014-02-19	Mid-Ebb	Fine	SR5	15:03:14	1.0	Surface	1	1	16.15	8.27	33.42	93.6	7.52	8	8.7
HKLR	HY/2011/03	2014-02-19	Mid-Ebb	Fine	SR5	15:02:47	1.0	Surface	1	2	16.15	8.27	33.42	93.9	7.54	8.2	8.6
HKLR	HY/2011/03	2014-02-19	Mid-Ebb	Fine	SR5	15:02:59	4.8	Bottom	3	1	16.16	8.27	33.42	93.5	7.51	8	7.9
HKLR	HY/2011/03	2014-02-19	Mid-Ebb	Fine	SR5	15:02:24	4.8	Bottom	3	2	16.16	8.26	33.42	93.9	7.54	8.3	8.7
HKLR	HY/2011/03	2014-02-19	Mid-Ebb	Fine	SR10A	16:12:42	1.0	Surface	1	1	16.51	7.9	33.4	91	7.25	1.9	3.7
HKLR	HY/2011/03	2014-02-19	Mid-Ebb	Fine	SR10A	16:13:21	1.0	Surface	1	2	16.49	7.91	33.39	90.6	7.23	2	4.3
HKLR	HY/2011/03	2014-02-19	Mid-Ebb	Fine	SR10A	16:13:10	3.2	Middle	2	1	16.49	7.91	33.4	90.3	7.2	2.2	2.3
HKLR	HY/2011/03	2014-02-19	Mid-Ebb	Fine	SR10A	16:12:32	3.2	Middle	2	2	16.51	7.9	33.41	90.9	7.25	2.2	2.4
HKLR	HY/2011/03	2014-02-19	Mid-Ebb	Fine	SR10A	16:13:00	5.3	Bottom	3	1	16.49	7.9	33.4	90.3	7.2	2.2	2.8
HKLR	HY/2011/03	2014-02-19	Mid-Ebb	Fine	SR10A	16:12:22	5.3	Bottom	3	2	16.51	7.9	33.41	91.1	7.27	2.3	3
HKLR	HY/2011/03	2014-02-19	Mid-Ebb	Fine	SR10B	16:22:12	1.0	Surface	1	1	16.48	7.91	33.38	89.8	7.17	2.1	2.1
HKLR	HY/2011/03	2014-02-19	Mid-Ebb	Fine	SR10B	16:21:52	1.0	Surface	1	2	16.48	7.91	33.38	89.8	7.17	2.2	2.6
HKLR	HY/2011/03	2014-02-19	Mid-Ebb	Fine	SR10B	16:22:01	3.7	Bottom	3	1	16.47	7.91	33.38	89.8	7.16	2.1	2.8
HKLR	HY/2011/03	2014-02-19	Mid-Ebb	Fine	SR10B	16:21:38	3.7	Bottom	3	2	16.48	7.91	33.38	89.8	7.16	2.2	2.1

## Water Quarterly Monitoring Data

Project	Works	Date (yyyy-mm-dd)	Tide	Weather Condition	Station	Time	Depth, m	Level	Level_Code	Replicate	Temperature, °C	pH	Salinity, ppt	DO, %	DO, mg/L	Turbidity, NTU	SS, mg/L
HKLR	HY/2011/03	2014-02-19	Mid-Ebb	Fine	CS2	13:51:12	1.0	Surface	1	1	16.3	8.24	33.51	92.7	7.42	4.7	5.4
HKLR	HY/2011/03	2014-02-19	Mid-Ebb	Fine	CS2	13:50:20	1.0	Surface	1	2	16.31	8.22	33.53	94.5	7.56	4.4	6.1
HKLR	HY/2011/03	2014-02-19	Mid-Ebb	Fine	CS2	13:50:57	3.6	Middle	2	1	16.3	8.24	33.52	92.8	7.42	4.6	4.8
HKLR	HY/2011/03	2014-02-19	Mid-Ebb	Fine	CS2	13:49:56	3.6	Middle	2	2	16.3	8.2	33.56	96.2	7.7	4.2	4.8
HKLR	HY/2011/03	2014-02-19	Mid-Ebb	Fine	CS2	13:50:42	6.1	Bottom	3	1	16.3	8.23	33.53	93	7.44	4.5	5.1
HKLR	HY/2011/03	2014-02-19	Mid-Ebb	Fine	CS2	13:49:46	6.1	Bottom	3	2	16.3	8.19	33.57	97.7	7.82	4.3	5.6
HKLR	HY/2011/03	2014-02-19	Mid-Ebb	Fine	CS(Mf)5	15:41:14	1.0	Surface	1	1	16.52	7.92	33.36	89.5	7.14	2.2	2.8
HKLR	HY/2011/03	2014-02-19	Mid-Ebb	Fine	CS(Mf)5	15:42:04	1.0	Surface	1	2	16.51	7.92	33.35	89.6	7.15	2.3	2.6
HKLR	HY/2011/03	2014-02-19	Mid-Ebb	Fine	CS(Mf)5	15:41:02	6.3	Middle	2	1	16.52	7.91	33.36	89.2	7.12	2.4	2
HKLR	HY/2011/03	2014-02-19	Mid-Ebb	Fine	CS(Mf)5	15:41:45	6.3	Middle	2	2	16.52	7.92	33.36	89	7.1	2.4	2.9
HKLR	HY/2011/03	2014-02-19	Mid-Ebb	Fine	CS(Mf)5	15:40:48	11.5	Bottom	3	1	16.52	7.91	33.36	89.1	7.11	2.4	3.2
HKLR	HY/2011/03	2014-02-19	Mid-Ebb	Fine	CS(Mf)5	15:41:35	11.5	Bottom	3	2	16.52	7.92	33.36	89	7.1	2.5	2.4
HKLR	HY/2011/03	2014-02-19	Mid-Flood	Rainy	IS5	10:17:38	1.0	Surface	1	1	16.16	7.92	33.11	95.3	7.66	8.6	6.4
HKLR	HY/2011/03	2014-02-19	Mid-Flood	Rainy	IS5	10:18:11	1.0	Surface	1	2	16.13	7.92	33.1	95.1	7.66	8.5	8.5
HKLR	HY/2011/03	2014-02-19	Mid-Flood	Rainy	IS5	10:17:27	4.5	Middle	2	1	16.07	7.92	33.1	94.9	7.65	8.6	9.4
HKLR	HY/2011/03	2014-02-19	Mid-Flood	Rainy	IS5	10:18:01	4.5	Middle	2	2	16.09	7.92	33.08	94.9	7.64	8.7	8
HKLR	HY/2011/03	2014-02-19	Mid-Flood	Rainy	IS5	10:17:18	7.9	Bottom	3	1	16.08	7.92	33.07	94.9	7.65	9.1	9.7
HKLR	HY/2011/03	2014-02-19	Mid-Flood	Rainy	IS5	10:17:49	7.9	Bottom	3	2	16.12	7.92	33.07	94.8	7.64	9	10.2
HKLR	HY/2011/03	2014-02-19	Mid-Flood	Rainy	IS(Mf)6	10:10:14	1.0	Surface	1	1	15.95	7.93	33.06	95.9	7.75	8.4	9.2
HKLR	HY/2011/03	2014-02-19	Mid-Flood	Rainy	IS(Mf)6	10:10:30	1.0	Surface	1	2	15.95	7.93	33.06	95.8	7.74	8.4	11.2
HKLR	HY/2011/03	2014-02-19	Mid-Flood	Rainy	IS(Mf)6	10:10:21	2.2	Bottom	3	1	15.94	7.93	33.05	95.9	7.75	8.3	14.7
HKLR	HY/2011/03	2014-02-19	Mid-Flood	Rainy	IS(Mf)6	10:10:05	2.2	Bottom	3	2	15.95	7.93	33.06	96.1	7.76	8.2	16.8
HKLR	HY/2011/03	2014-02-19	Mid-Flood	Rainy	IS7	10:03:34	1.0	Surface	1	1	15.76	7.94	33.1	96.5	7.82	10.4	12.6
HKLR	HY/2011/03	2014-02-19	Mid-Flood	Rainy	IS7	10:03:51	1.0	Surface	1	2	15.76	7.93	33.09	96.3	7.81	10.5	12.6
HKLR	HY/2011/03	2014-02-19	Mid-Flood	Rainy	IS7	10:03:43	2.2	Bottom	3	1	15.76	7.93	33.1	96.3	7.81	10.3	12.3
HKLR	HY/2011/03	2014-02-19	Mid-Flood	Rainy	IS7	10:03:27	2.2	Bottom	3	2	15.76	7.93	33.1	96.7	7.84	10.1	13.1
HKLR	HY/2011/03	2014-02-19	Mid-Flood	Rainy	IS8	9:39:34	1.0	Surface	1	1	15.85	7.91	33.05	96.8	7.84	5.5	8.4
HKLR	HY/2011/03	2014-02-19	Mid-Flood	Rainy	IS8	9:39:50	1.0	Surface	1	2	15.85	7.91	33.05	96.6	7.82	5.7	6.3
HKLR	HY/2011/03	2014-02-19	Mid-Flood	Rainy	IS8	9:39:22	3.0	Bottom	3	1	15.85	7.91	33.05	96.9	7.85	5.8	6.9
HKLR	HY/2011/03	2014-02-19	Mid-Flood	Rainy	IS8	9:39:41	3.0	Bottom	3	2	15.85	7.91	33.05	96.7	7.83	5.9	6
HKLR	HY/2011/03	2014-02-19	Mid-Flood	Rainy	IS(Mf)9	9:57:39	1.0	Surface	1	1	15.92	7.93	33.04	97.2	7.86	9.4	9.1
HKLR	HY/2011/03	2014-02-19	Mid-Flood	Rainy	IS(Mf)9	9:57:22	1.0	Surface	1	2	15.91	7.93	33.04	97.2	7.86	9.7	8.7
HKLR	HY/2011/03	2014-02-19	Mid-Flood	Rainy	IS(Mf)9	9:57:31	2.8	Bottom	3	1	15.92	7.93	33.05	97.2	7.86	9.3	9.9
HKLR	HY/2011/03	2014-02-19	Mid-Flood	Rainy	IS(Mf)9	9:57:13	2.8	Bottom	3	2	15.92	7.93	33.05	97.5	7.89	9.6	9.8
HKLR	HY/2011/03	2014-02-19	Mid-Flood	Rainy	IS10	9:37:55	1.0	Surface	1	1	16.24	8.26	33.56	93	7.45	9	12.4
HKLR	HY/2011/03	2014-02-19	Mid-Flood	Rainy	IS10	9:36:58	1.0	Surface	1	2	16.27	8.25	33.57	93.3	7.47	9.9	12.9
HKLR	HY/2011/03	2014-02-19	Mid-Flood	Rainy	IS10	9:36:42	5.2	Middle	2	1	16.28	8.25	33.58	93.2	7.46	10.6	12
HKLR	HY/2011/03	2014-02-19	Mid-Flood	Rainy	IS10	9:37:33	5.2	Middle	2	2	16.28	8.26	33.57	92.7	7.42	10.2	13.3
HKLR	HY/2011/03	2014-02-19	Mid-Flood	Rainy	IS10	9:37:15	9.4	Bottom	3	1	16.28	8.25	33.58	92.8	7.43	10.1	12.2
HKLR	HY/2011/03	2014-02-19	Mid-Flood	Rainy	IS10	9:36:33	9.4	Bottom	3	2	16.28	8.25	33.58	93.3	7.47	9.3	12.8
HKLR	HY/2011/03	2014-02-19	Mid-Flood	Rainy	SR3	10:25:02	0.7	Middle	2	1	16.14	7.92	33.1	95.3	7.67	8.7	10
HKLR	HY/2011/03	2014-02-19	Mid-Flood	Rainy	SR3	10:24:56	0.7	Middle	2	2	16.14	7.92	33.1	95.3	7.67	8.6	9.5
HKLR	HY/2011/03	2014-02-19	Mid-Flood	Rainy	SR4	9:46:29	1.0	Surface	1	1	15.69	7.88	32.93	95	7.72	9	12.7
HKLR	HY/2011/03	2014-02-19	Mid-Flood	Rainy	SR4	9:46:13	1.0	Surface	1	2	15.7	7.88	32.94	95.4	7.75	8.8	14.6
HKLR	HY/2011/03	2014-02-19	Mid-Flood	Rainy	SR4	9:46:19	2.7	Bottom	3	1	15.7	7.88	32.94	95.1	7.73	8.7	14.6
HKLR	HY/2011/03	2014-02-19	Mid-Flood	Rainy	SR4	9:46:02	2.7	Bottom	3	2	15.7	7.87	32.94	95.7	7.78	8.7	13.6
HKLR	HY/2011/03	2014-02-19	Mid-Flood	Rainy	SR5	9:47:43	1.0	Surface	1	1	16.26	8.26	33.56	92.8	7.43	9.7	11
HKLR	HY/2011/03	2014-02-19	Mid-Flood	Rainy	SR5	9:48:16	1.0	Surface	1	2	16.26	8.26	33.56	92.8	7.43	9	12
HKLR	HY/2011/03	2014-02-19	Mid-Flood	Rainy	SR5	9:48:00	4.7	Bottom	3	1	16.27	8.26	33.56	92.7	7.42	9.2	11.1
HKLR	HY/2011/03	2014-02-19	Mid-Flood	Rainy	SR5	9:47:26	4.7	Bottom	3	2	16.27	8.26	33.57	92.6	7.41	9.5	11.5
HKLR	HY/2011/03	2014-02-19	Mid-Flood	Rainy	SR10A	8:43:00	1.0	Surface	1	1	16.53	7.84	33.21	88.5	7.06	3.3	4.5
HKLR	HY/2011/03	2014-02-19	Mid-Flood	Rainy	SR10A	8:42:23	1.0	Surface	1	2	16.53	7.84	33.2	88.8	7.08	3.4	5.3
HKLR	HY/2011/03	2014-02-19	Mid-Flood	Rainy	SR10A	8:42:14	3.3	Middle	2	1	16.54	7.84	33.2	88.7	7.08	3.6	4.7
HKLR	HY/2011/03	2014-02-19	Mid-Flood	Rainy	SR10A	8:42:52	3.3	Middle	2	2	16.54	7.84	33.21	88.5	7.06	3.5	5.1
HKLR	HY/2011/03	2014-02-19	Mid-Flood	Rainy	SR10A	8:42:42	5.5	Bottom	3	1	16.55	7.84	33.22	88.4	7.06	3.5	5.1
HKLR	HY/2011/03	2014-02-19	Mid-Flood	Rainy	SR10A	8:42:04	5.5	Bottom	3	2	16.54	7.84	33.21	88.7	7.08	3.6	5.2



## Water Quarterly Monitoring Data

Project	Works	Date (yyyy-mm-dd)	Tide	Weather Condition	Station	Time	Depth, m	Level	Level_Code	Replicate	Temperature, °C	pH	Salinity, ppt	DO, %	DO, mg/L	Turbidity, NTU	SS, mg/L
HKLR	HY/2011/03	2014-02-19	Mid-Flood	Rainy	SR10B	8:35:49	1.0	Surface	1	1	16.56	7.81	33.11	90.1	7.19	3.6	5.8
HKLR	HY/2011/03	2014-02-19	Mid-Flood	Rainy	SR10B	8:36:03	1.0	Surface	1	2	16.56	7.81	33.12	89.8	7.17	3.6	6.3
HKLR	HY/2011/03	2014-02-19	Mid-Flood	Rainy	SR10B	8:35:38	4.1	Bottom	3	1	16.56	7.81	33.1	90.3	7.21	3.5	5.1
HKLR	HY/2011/03	2014-02-19	Mid-Flood	Rainy	SR10B	8:35:54	4.1	Bottom	3	2	16.56	7.81	33.12	90	7.18	3.7	5
HKLR	HY/2011/03	2014-02-19	Mid-Flood	Rainy	CS2	11:03:11	1.0	Surface	1	1	16.21	8.27	33.53	92.8	7.44	9.5	9.3
HKLR	HY/2011/03	2014-02-19	Mid-Flood	Rainy	CS2	11:04:08	1.0	Surface	1	2	16.22	8.27	33.52	92.8	7.43	9.8	9.6
HKLR	HY/2011/03	2014-02-19	Mid-Flood	Rainy	CS2	11:03:53	3.5	Middle	2	1	16.22	8.27	33.53	92.6	7.42	10.2	10.2
HKLR	HY/2011/03	2014-02-19	Mid-Flood	Rainy	CS2	11:03:01	3.5	Middle	2	2	16.21	8.27	33.54	92.7	7.43	9.4	11.1
HKLR	HY/2011/03	2014-02-19	Mid-Flood	Rainy	CS2	11:03:43	6.0	Bottom	3	1	16.22	8.27	33.54	92.5	7.41	8.6	10.5
HKLR	HY/2011/03	2014-02-19	Mid-Flood	Rainy	CS2	11:02:50	6.0	Bottom	3	2	16.21	8.27	33.54	92.5	7.42	8.8	10.6
HKLR	HY/2011/03	2014-02-19	Mid-Flood	Rainy	CS(Mf)5	9:10:53	1.0	Surface	1	1	16.4	7.87	33.24	90.4	7.23	4.2	3.4
HKLR	HY/2011/03	2014-02-19	Mid-Flood	Rainy	CS(Mf)5	9:11:35	1.0	Surface	1	2	16.4	7.87	33.24	90.2	7.22	4.2	5
HKLR	HY/2011/03	2014-02-19	Mid-Flood	Rainy	CS(Mf)5	9:10:37	6.4	Middle	2	1	16.41	7.87	33.25	90.1	7.21	5.3	4.1
HKLR	HY/2011/03	2014-02-19	Mid-Flood	Rainy	CS(Mf)5	9:11:24	6.4	Middle	2	2	16.4	7.87	33.25	89.9	7.19	5.5	4.4
HKLR	HY/2011/03	2014-02-19	Mid-Flood	Rainy	CS(Mf)5	9:10:25	11.7	Bottom	3	1	16.4	7.87	33.25	89.8	7.19	6.7	5.6
HKLR	HY/2011/03	2014-02-19	Mid-Flood	Rainy	CS(Mf)5	9:11:15	11.7	Bottom	3	2	16.4	7.87	33.25	89.8	7.18	6.5	5.1
HKLR	HY/2011/03	2014-02-21	Mid-Ebb	Sunny	IS5	15:40:54	1.0	Surface	1	1	15.67	7.85	33.72	97.8	7.91	5.2	7.8
HKLR	HY/2011/03	2014-02-21	Mid-Ebb	Sunny	IS5	15:41:30	1.0	Surface	1	2	15.66	7.86	33.69	97.6	7.9	5.4	7
HKLR	HY/2011/03	2014-02-21	Mid-Ebb	Sunny	IS5	15:40:42	4.4	Middle	2	1	15.67	7.85	33.75	97.5	7.89	5.1	7
HKLR	HY/2011/03	2014-02-21	Mid-Ebb	Sunny	IS5	15:41:18	4.4	Middle	2	2	15.67	7.85	33.72	97.4	7.88	5	6.3
HKLR	HY/2011/03	2014-02-21	Mid-Ebb	Sunny	IS5	15:41:10	7.8	Bottom	3	1	15.67	7.85	33.73	97.5	7.89	5	6.7
HKLR	HY/2011/03	2014-02-21	Mid-Ebb	Sunny	IS5	15:40:30	7.8	Bottom	3	2	15.67	7.85	33.75	97.6	7.9	5.2	7.3
HKLR	HY/2011/03	2014-02-21	Mid-Ebb	Sunny	IS(Mf)6	15:48:23	1.0	Surface	1	1	15.81	7.87	33.57	103.4	8.35	5.8	7.1
HKLR	HY/2011/03	2014-02-21	Mid-Ebb	Sunny	IS(Mf)6	15:48:08	1.0	Surface	1	2	15.81	7.87	33.57	103.2	8.34	5.8	6.9
HKLR	HY/2011/03	2014-02-21	Mid-Ebb	Sunny	IS(Mf)6	15:48:01	2.3	Bottom	3	1	15.81	7.87	33.58	103.2	8.34	5.7	6.4
HKLR	HY/2011/03	2014-02-21	Mid-Ebb	Sunny	IS(Mf)6	15:48:15	2.3	Bottom	3	2	15.81	7.87	33.58	103.4	8.35	5.9	6.5
HKLR	HY/2011/03	2014-02-21	Mid-Ebb	Sunny	IS7	15:54:12	1.0	Surface	1	1	15.87	7.9	33.56	103.1	8.32	7.7	7.9
HKLR	HY/2011/03	2014-02-21	Mid-Ebb	Sunny	IS7	15:54:30	1.0	Surface	1	2	15.87	7.9	33.55	103.1	8.32	7.2	7.8
HKLR	HY/2011/03	2014-02-21	Mid-Ebb	Sunny	IS7	15:54:02	2.5	Bottom	3	1	15.87	7.9	33.56	103.1	8.32	8	6.8
HKLR	HY/2011/03	2014-02-21	Mid-Ebb	Sunny	IS7	15:54:18	2.5	Bottom	3	2	15.87	7.9	33.56	103	8.31	8	8.4
HKLR	HY/2011/03	2014-02-21	Mid-Ebb	Sunny	IS8	16:16:33	1.0	Surface	1	1	16.34	7.88	33.26	98.3	7.87	5.3	6.8
HKLR	HY/2011/03	2014-02-21	Mid-Ebb	Sunny	IS8	16:16:52	1.0	Surface	1	2	16.34	7.89	33.26	98	7.85	5.5	6.6
HKLR	HY/2011/03	2014-02-21	Mid-Ebb	Sunny	IS8	16:16:42	2.8	Bottom	3	1	16.35	7.89	33.29	98.1	7.86	4.6	5.7
HKLR	HY/2011/03	2014-02-21	Mid-Ebb	Sunny	IS8	16:16:20	2.8	Bottom	3	2	16.35	7.88	33.31	98.9	7.91	4.6	4.9
HKLR	HY/2011/03	2014-02-21	Mid-Ebb	Sunny	IS(Mf)9	16:00:32	1.0	Surface	1	1	16.07	7.88	33.53	99	7.96	7	5.7
HKLR	HY/2011/03	2014-02-21	Mid-Ebb	Sunny	IS(Mf)9	16:00:11	1.0	Surface	1	2	16.07	7.88	33.54	99.5	8	6.6	6.2
HKLR	HY/2011/03	2014-02-21	Mid-Ebb	Sunny	IS(Mf)9	16:00:02	2.4	Bottom	3	1	16.07	7.88	33.54	100	8.03	6.9	6.6
HKLR	HY/2011/03	2014-02-21	Mid-Ebb	Sunny	IS(Mf)9	16:00:22	2.4	Bottom	3	2	16.07	7.88	33.54	99	7.96	7.3	5.7
HKLR	HY/2011/03	2014-02-21	Mid-Ebb	Sunny	IS10	17:02:21	1.0	Surface	1	1	16.04	8.31	33.5	94.2	7.58	3.1	3.3
HKLR	HY/2011/03	2014-02-21	Mid-Ebb	Sunny	IS10	17:01:47	1.0	Surface	1	2	16.04	8.31	33.51	94.2	7.58	3.1	3.7
HKLR	HY/2011/03	2014-02-21	Mid-Ebb	Sunny	IS10	17:01:31	5.3	Middle	2	1	16.01	8.31	33.53	93.9	7.56	3.2	4.6
HKLR	HY/2011/03	2014-02-21	Mid-Ebb	Sunny	IS10	17:02:10	5.3	Middle	2	2	16.02	8.31	33.52	93.9	7.55	3.1	3.3
HKLR	HY/2011/03	2014-02-21	Mid-Ebb	Sunny	IS10	17:01:23	9.5	Bottom	3	1	16.02	8.3	33.52	93.8	7.53	3.3	5.3
HKLR	HY/2011/03	2014-02-21	Mid-Ebb	Sunny	IS10	17:02:00	9.5	Bottom	3	2	16.02	8.3	33.52	93.8	7.54	3.3	3.6
HKLR	HY/2011/03	2014-02-21	Mid-Ebb	Sunny	SR3	15:26:37	0.8	Middle	2	1	15.67	7.84	33.81	99.4	8.04	5.4	6.4
HKLR	HY/2011/03	2014-02-21	Mid-Ebb	Sunny	SR3	15:26:45	0.8	Middle	2	2	15.67	7.84	33.83	99.5	8.04	5.5	8.1
HKLR	HY/2011/03	2014-02-21	Mid-Ebb	Sunny	SR4	16:09:18	1.0	Surface	1	1	16.24	7.9	33.6	97.4	7.8	6	4.7
HKLR	HY/2011/03	2014-02-21	Mid-Ebb	Sunny	SR4	16:08:46	1.0	Surface	1	2	16.24	7.9	33.61	98.1	7.85	5.6	4.9
HKLR	HY/2011/03	2014-02-21	Mid-Ebb	Sunny	SR4	16:08:39	2.5	Bottom	3	1	16.23	7.9	33.62	98.3	7.87	5.5	3.9
HKLR	HY/2011/03	2014-02-21	Mid-Ebb	Sunny	SR4	16:08:59	2.5	Bottom	3	2	16.24	7.9	33.61	97.5	7.81	5.6	5.2
HKLR	HY/2011/03	2014-02-21	Mid-Ebb	Sunny	SR5	16:50:36	1.0	Surface	1	1	16.03	8.3	33.52	94.8	7.63	3.2	4.2
HKLR	HY/2011/03	2014-02-21	Mid-Ebb	Sunny	SR5	16:50:13	1.0	Surface	1	2	16.03	8.3	33.52	95.4	7.67	3.4	4.1
HKLR	HY/2011/03	2014-02-21	Mid-Ebb	Sunny	SR5	16:50:06	3.8	Bottom	3	1	16.03	8.31	33.53	95.5	7.68	3	3.3
HKLR	HY/2011/03	2014-02-21	Mid-Ebb	Sunny	SR5	16:50:26	3.8	Bottom	3	2	16.02	8.3	33.53	94.9	7.63	3.1	4.4
HKLR	HY/2011/03	2014-02-21	Mid-Ebb	Sunny	SR10A	17:20:06	1.0	Surface	1	1	16.5	7.9	33.72	91.9	7.32	1.8	3.4
HKLR	HY/2011/03	2014-02-21	Mid-Ebb	Sunny	SR10A	17:19:31	1.0	Surface	1	2	16.5	7.89	33.72	92.2	7.34	1.8	4.4

## Water Quarterly Monitoring Data

Project	Works	Date (yyyy-mm-dd)	Tide	Weather Condition	Station	Time	Depth, m	Level	Level_Code	Replicate	Temperature, °C	pH	Salinity, ppt	DO, %	DO, mg/L	Turbidity, NTU	SS, mg/L
HKLR	HY/2011/03	2014-02-21	Mid-Ebb	Sunny	SR10A	17:19:15	3.4	Middle	2	1	16.5	7.88	33.74	92.2	7.34	2	3.2
HKLR	HY/2011/03	2014-02-21	Mid-Ebb	Sunny	SR10A	17:19:57	3.4	Middle	2	2	16.5	7.89	33.74	91.8	7.31	1.8	4
HKLR	HY/2011/03	2014-02-21	Mid-Ebb	Sunny	SR10A	17:19:02	5.7	Bottom	3	1	16.5	7.88	33.74	92.1	7.33	1.7	4.1
HKLR	HY/2011/03	2014-02-21	Mid-Ebb	Sunny	SR10A	17:19:46	5.7	Bottom	3	2	16.5	7.89	33.75	91.9	7.31	1.8	2.7
HKLR	HY/2011/03	2014-02-21	Mid-Ebb	Sunny	SR10B	17:34:57	1.0	Surface	1	1	16.5	7.9	33.71	91.7	7.3	1.8	3.1
HKLR	HY/2011/03	2014-02-21	Mid-Ebb	Sunny	SR10B	17:34:28	1.0	Surface	1	2	16.5	7.89	33.72	91.7	7.3	1.7	2.1
HKLR	HY/2011/03	2014-02-21	Mid-Ebb	Sunny	SR10B	17:34:38	4.4	Bottom	3	1	16.5	7.9	33.72	91.6	7.29	1.6	3.7
HKLR	HY/2011/03	2014-02-21	Mid-Ebb	Sunny	SR10B	17:34:21	4.4	Bottom	3	2	16.5	7.89	33.72	91.6	7.29	1.7	3.6
HKLR	HY/2011/03	2014-02-21	Mid-Ebb	Sunny	CS2	15:26:27	1.0	Surface	1	1	15.96	8.36	33.62	95.5	7.69	1.9	4.1
HKLR	HY/2011/03	2014-02-21	Mid-Ebb	Sunny	CS2	15:26:55	1.0	Surface	1	2	15.95	8.35	33.56	95.3	7.67	1.8	2.2
HKLR	HY/2011/03	2014-02-21	Mid-Ebb	Sunny	CS2	15:26:47	3.9	Middle	2	1	15.95	8.35	33.6	95.1	7.66	1.8	2.8
HKLR	HY/2011/03	2014-02-21	Mid-Ebb	Sunny	CS2	15:26:19	3.9	Middle	2	2	15.95	8.36	33.67	95.5	7.69	1.8	3.7
HKLR	HY/2011/03	2014-02-21	Mid-Ebb	Sunny	CS2	15:25:57	6.8	Bottom	3	1	15.96	8.39	33.77	96.4	7.75	1.8	2.5
HKLR	HY/2011/03	2014-02-21	Mid-Ebb	Sunny	CS2	15:26:39	6.8	Bottom	3	2	15.95	8.35	33.63	95.3	7.67	1.7	2.6
HKLR	HY/2011/03	2014-02-21	Mid-Ebb	Sunny	CS(Mf)5	16:52:57	1.0	Surface	1	1	16.51	7.91	33.65	92.4	7.35	2.2	3.6
HKLR	HY/2011/03	2014-02-21	Mid-Ebb	Sunny	CS(Mf)5	16:53:35	1.0	Surface	1	2	16.52	7.91	33.66	92.2	7.34	2.1	3.3
HKLR	HY/2011/03	2014-02-21	Mid-Ebb	Sunny	CS(Mf)5	16:52:37	6.6	Middle	2	1	16.55	7.91	33.75	92	7.31	2.7	4.8
HKLR	HY/2011/03	2014-02-21	Mid-Ebb	Sunny	CS(Mf)5	16:53:21	6.6	Middle	2	2	16.55	7.91	33.74	91.9	7.31	2.5	3.2
HKLR	HY/2011/03	2014-02-21	Mid-Ebb	Sunny	CS(Mf)5	16:52:27	12.1	Bottom	3	1	16.55	7.91	33.75	92.2	7.34	2.5	3.8
HKLR	HY/2011/03	2014-02-21	Mid-Ebb	Sunny	CS(Mf)5	16:53:11	12.1	Bottom	3	2	16.55	7.91	33.74	91.9	7.31	2.4	3.7
HKLR	HY/2011/03	2014-02-21	Mid-Flood	Sunny	IS5	11:15:04	1.0	Surface	1	1	15.5	7.93	33.19	96.5	7.86	5.1	5.7
HKLR	HY/2011/03	2014-02-21	Mid-Flood	Sunny	IS5	11:14:20	1.0	Surface	1	2	15.5	7.93	33.19	96.4	7.86	4.9	5.2
HKLR	HY/2011/03	2014-02-21	Mid-Flood	Sunny	IS5	11:14:49	4.4	Middle	2	1	15.49	7.93	33.19	96.3	7.84	4.9	7
HKLR	HY/2011/03	2014-02-21	Mid-Flood	Sunny	IS5	11:14:07	4.4	Middle	2	2	15.49	7.93	33.2	96.3	7.85	4.8	6.5
HKLR	HY/2011/03	2014-02-21	Mid-Flood	Sunny	IS5	11:14:41	7.7	Bottom	3	1	15.48	7.93	33.2	96.3	7.84	5	6.8
HKLR	HY/2011/03	2014-02-21	Mid-Flood	Sunny	IS5	11:13:57	7.7	Bottom	3	2	15.49	7.93	33.2	96.4	7.85	5	5.5
HKLR	HY/2011/03	2014-02-21	Mid-Flood	Sunny	IS(Mf)6	11:05:02	1.0	Surface	1	1	15.57	7.92	33.21	98.2	7.98	6.8	8.1
HKLR	HY/2011/03	2014-02-21	Mid-Flood	Sunny	IS(Mf)6	11:05:22	1.0	Surface	1	2	15.58	7.93	33.21	98	7.97	6.4	7.5
HKLR	HY/2011/03	2014-02-21	Mid-Flood	Sunny	IS(Mf)6	11:05:13	2.1	Bottom	3	1	15.57	7.93	33.21	98	7.97	7.3	8.5
HKLR	HY/2011/03	2014-02-21	Mid-Flood	Sunny	IS(Mf)6	11:04:52	2.1	Bottom	3	2	15.57	7.92	33.21	98.2	7.99	7.9	8.5
HKLR	HY/2011/03	2014-02-21	Mid-Flood	Sunny	IS7	10:59:54	1.0	Surface	1	1	15.56	7.92	33.16	99.5	8.1	8.2	10.8
HKLR	HY/2011/03	2014-02-21	Mid-Flood	Sunny	IS7	11:00:13	1.0	Surface	1	2	15.56	7.93	33.16	99.5	8.09	7.9	11.1
HKLR	HY/2011/03	2014-02-21	Mid-Flood	Sunny	IS7	11:00:03	2.4	Bottom	3	1	15.56	7.92	33.16	99.4	8.09	8	14
HKLR	HY/2011/03	2014-02-21	Mid-Flood	Sunny	IS7	10:59:44	2.4	Bottom	3	2	15.54	7.92	33.16	99.5	8.1	8	13.7
HKLR	HY/2011/03	2014-02-21	Mid-Flood	Sunny	IS8	10:37:34	1.0	Surface	1	1	15.97	7.91	33.28	92.4	7.45	6.5	8.7
HKLR	HY/2011/03	2014-02-21	Mid-Flood	Sunny	IS8	10:37:52	1.0	Surface	1	2	15.97	7.91	33.28	92.4	7.45	6.6	9.3
HKLR	HY/2011/03	2014-02-21	Mid-Flood	Sunny	IS8	10:37:27	2.8	Bottom	3	1	15.97	7.91	33.28	92.4	7.46	6.4	8.6
HKLR	HY/2011/03	2014-02-21	Mid-Flood	Sunny	IS8	10:37:43	2.8	Bottom	3	2	15.96	7.91	33.28	92.4	7.45	6.4	10
HKLR	HY/2011/03	2014-02-21	Mid-Flood	Sunny	IS(Mf)9	10:52:49	1.0	Surface	1	1	15.76	7.88	33.2	97	7.86	4.6	5.5
HKLR	HY/2011/03	2014-02-21	Mid-Flood	Sunny	IS(Mf)9	10:52:03	1.0	Surface	1	2	15.75	7.87	33.19	97.2	7.87	4.8	6.5
HKLR	HY/2011/03	2014-02-21	Mid-Flood	Sunny	IS(Mf)9	10:51:52	2.4	Bottom	3	1	15.75	7.86	33.2	97.3	7.88	4.8	7.5
HKLR	HY/2011/03	2014-02-21	Mid-Flood	Sunny	IS(Mf)9	10:52:42	2.4	Bottom	3	2	15.75	7.88	33.2	97	7.86	5.3	6.9
HKLR	HY/2011/03	2014-02-21	Mid-Flood	Sunny	IS10	10:26:11	1.0	Surface	1	1	16.08	8.26	33.74	90.9	7.29	6	8.7
HKLR	HY/2011/03	2014-02-21	Mid-Flood	Sunny	IS10	10:27:28	1.0	Surface	1	2	16.08	8.26	33.74	90.6	7.28	6.1	8.2
HKLR	HY/2011/03	2014-02-21	Mid-Flood	Sunny	IS10	10:27:14	5.2	Middle	2	1	16.03	8.26	33.73	90.3	7.25	7.8	8.6
HKLR	HY/2011/03	2014-02-21	Mid-Flood	Sunny	IS10	10:25:52	5.2	Middle	2	2	16.04	8.26	33.74	90.5	7.27	7.6	7.2
HKLR	HY/2011/03	2014-02-21	Mid-Flood	Sunny	IS10	10:27:04	9.3	Bottom	3	1	16.03	8.26	33.73	90.1	7.24	9.1	8.2
HKLR	HY/2011/03	2014-02-21	Mid-Flood	Sunny	IS10	10:25:42	9.3	Bottom	3	2	16.02	8.26	33.73	90.3	7.26	9.5	6.7
HKLR	HY/2011/03	2014-02-21	Mid-Flood	Sunny	SR3	11:27:02	0.8	Middle	2	1	15.5	7.92	33.19	96.5	7.86	4.8	5.8
HKLR	HY/2011/03	2014-02-21	Mid-Flood	Sunny	SR3	11:26:51	0.8	Middle	2	2	15.5	7.92	33.19	96.5	7.86	5	5.2
HKLR	HY/2011/03	2014-02-21	Mid-Flood	Sunny	SR4	10:42:39	1.0	Surface	1	1	15.98	7.89	33.27	93	7.5	5	5.2
HKLR	HY/2011/03	2014-02-21	Mid-Flood	Sunny	SR4	10:42:56	1.0	Surface	1	2	15.96	7.89	33.27	92.7	7.48	4.9	6
HKLR	HY/2011/03	2014-02-21	Mid-Flood	Sunny	SR4	10:42:47	2.7	Bottom	3	1	15.96	7.89	33.27	92.6	7.47	4.9	4.2
HKLR	HY/2011/03	2014-02-21	Mid-Flood	Sunny	SR4	10:42:32	2.7	Bottom	3	2	15.96	7.89	33.27	93.2	7.52	4.9	6.2
HKLR	HY/2011/03	2014-02-21	Mid-Flood	Sunny	SR5	10:38:05	1.0	Surface	1	1	16.06	8.26	33.73	90.6	7.27	5.7	7.1
HKLR	HY/2011/03	2014-02-21	Mid-Flood	Sunny	SR5	10:37:45	1.0	Surface	1	2	16.06	8.26	33.73	90.6	7.27	5.9	7.8

## Water Quarterly Monitoring Data

Project	Works	Date (yyyy-mm-dd)	Tide	Weather Condition	Station	Time	Depth, m	Level	Level_Code	Replicate	Temperature, °C	pH	Salinity, ppt	DO, %	DO, mg/L	Turbidity, NTU	SS, mg/L
HKLR	HY/2011/03	2014-02-21	Mid-Flood	Sunny	SR5	10:37:56	3.7	Bottom	3	1	16.06	8.26	33.73	90.4	7.26	5.9	6.4
HKLR	HY/2011/03	2014-02-21	Mid-Flood	Sunny	SR5	10:37:35	3.7	Bottom	3	2	16.04	8.26	33.73	90.4	7.27	6.4	7.6
HKLR	HY/2011/03	2014-02-21	Mid-Flood	Sunny	SR10A	9:20:19	1.0	Surface	1	1	16.45	7.86	33.45	91.4	7.3	1.8	2.2
HKLR	HY/2011/03	2014-02-21	Mid-Flood	Sunny	SR10A	9:21:02	1.0	Surface	1	2	16.45	7.87	33.45	91.3	7.29	1.7	3.5
HKLR	HY/2011/03	2014-02-21	Mid-Flood	Sunny	SR10A	9:20:12	3.3	Middle	2	1	16.45	7.86	33.45	91.4	7.29	1.6	3.2
HKLR	HY/2011/03	2014-02-21	Mid-Flood	Sunny	SR10A	9:20:38	3.3	Middle	2	2	16.45	7.86	33.46	91.2	7.28	1.6	2.3
HKLR	HY/2011/03	2014-02-21	Mid-Flood	Sunny	SR10A	9:20:31	5.5	Bottom	3	1	16.45	7.86	33.45	91.1	7.27	1.6	3.5
HKLR	HY/2011/03	2014-02-21	Mid-Flood	Sunny	SR10A	9:20:04	5.5	Bottom	3	2	16.45	7.85	33.45	91.4	7.29	1.6	2.1
HKLR	HY/2011/03	2014-02-21	Mid-Flood	Sunny	SR10B	9:04:53	1.0	Surface	1	1	16.45	7.83	33.35	91.4	7.3	1.8	2.8
HKLR	HY/2011/03	2014-02-21	Mid-Flood	Sunny	SR10B	9:04:27	1.0	Surface	1	2	16.44	7.81	33.32	91.4	7.31	1.9	4
HKLR	HY/2011/03	2014-02-21	Mid-Flood	Sunny	SR10B	9:04:42	4.5	Bottom	3	1	16.45	7.82	33.35	91.2	7.29	2	3.6
HKLR	HY/2011/03	2014-02-21	Mid-Flood	Sunny	SR10B	9:04:19	4.5	Bottom	3	2	16.44	7.81	33.31	91.3	7.3	1.8	2.6
HKLR	HY/2011/03	2014-02-21	Mid-Flood	Sunny	CS2	11:51:11	1.0	Surface	1	1	15.68	8.28	33.63	94	7.61	4	5.9
HKLR	HY/2011/03	2014-02-21	Mid-Flood	Sunny	CS2	11:51:52	1.0	Surface	1	2	15.7	8.28	33.62	94.1	7.61	4.1	6.8
HKLR	HY/2011/03	2014-02-21	Mid-Flood	Sunny	CS2	11:51:02	4.1	Middle	2	1	15.68	8.28	33.63	93.8	7.59	4.2	6.1
HKLR	HY/2011/03	2014-02-21	Mid-Flood	Sunny	CS2	11:51:35	4.1	Middle	2	2	15.68	8.28	33.63	93.8	7.6	4	5.3
HKLR	HY/2011/03	2014-02-21	Mid-Flood	Sunny	CS2	11:51:23	7.1	Bottom	3	1	15.67	8.28	33.63	93.7	7.59	4	7.5
HKLR	HY/2011/03	2014-02-21	Mid-Flood	Sunny	CS2	11:50:51	7.1	Bottom	3	2	15.68	8.28	33.63	93.7	7.59	3.9	6.4
HKLR	HY/2011/03	2014-02-21	Mid-Flood	Sunny	CS(Mf)5	9:46:27	1.0	Surface	1	1	16.38	7.84	33.43	90.9	7.27	2.4	3.1
HKLR	HY/2011/03	2014-02-21	Mid-Flood	Sunny	CS(Mf)5	9:47:06	1.0	Surface	1	2	16.37	7.85	33.43	90.9	7.26	2.2	4.1
HKLR	HY/2011/03	2014-02-21	Mid-Flood	Sunny	CS(Mf)5	9:46:14	6.8	Middle	2	1	16.37	7.84	33.44	90.7	7.25	2.2	3.1
HKLR	HY/2011/03	2014-02-21	Mid-Flood	Sunny	CS(Mf)5	9:46:53	6.8	Middle	2	2	16.37	7.85	33.44	90.6	7.24	2.3	3.3
HKLR	HY/2011/03	2014-02-21	Mid-Flood	Sunny	CS(Mf)5	9:46:37	12.5	Bottom	3	1	16.37	7.85	33.44	90.6	7.25	3	2.4
HKLR	HY/2011/03	2014-02-21	Mid-Flood	Sunny	CS(Mf)5	9:46:07	12.5	Bottom	3	2	16.37	7.84	33.44	90.7	7.25	3	2.8
HKLR	HY/2011/03	2014-02-24	Mid-Ebb	Sunny	IS5	19:22:54	1.0	Surface	1	1	16.54	7.94	33.92	99.5	7.91	4.2	5.2
HKLR	HY/2011/03	2014-02-24	Mid-Ebb	Sunny	IS5	19:22:16	1.0	Surface	1	2	16.55	7.93	33.96	99.4	7.9	4	5.8
HKLR	HY/2011/03	2014-02-24	Mid-Ebb	Sunny	IS5	19:22:07	4.5	Middle	2	1	16.54	7.93	33.98	99.2	7.88	4.1	6.3
HKLR	HY/2011/03	2014-02-24	Mid-Ebb	Sunny	IS5	19:22:41	4.5	Middle	2	2	16.53	7.93	33.93	99.2	7.88	4.2	5.6
HKLR	HY/2011/03	2014-02-24	Mid-Ebb	Sunny	IS5	19:21:59	8.0	Bottom	3	1	16.54	7.92	33.98	99.1	7.87	4.4	5.3
HKLR	HY/2011/03	2014-02-24	Mid-Ebb	Sunny	IS5	19:22:30	8.0	Bottom	3	2	16.54	7.93	33.94	99	7.86	4.5	6.3
HKLR	HY/2011/03	2014-02-24	Mid-Ebb	Sunny	IS(Mf)6	19:28:51	1.0	Surface	1	1	16.47	7.97	33.76	102	8.12	4.3	4.8
HKLR	HY/2011/03	2014-02-24	Mid-Ebb	Sunny	IS(Mf)6	19:28:38	1.0	Surface	1	2	16.47	7.97	33.76	101.7	8.1	4.2	6.3
HKLR	HY/2011/03	2014-02-24	Mid-Ebb	Sunny	IS(Mf)6	19:28:43	2.5	Bottom	3	1	16.47	7.97	33.76	101.8	8.11	4.3	5.7
HKLR	HY/2011/03	2014-02-24	Mid-Ebb	Sunny	IS(Mf)6	19:28:31	2.5	Bottom	3	2	16.47	7.97	33.77	101.4	8.07	4.2	5.4
HKLR	HY/2011/03	2014-02-24	Mid-Ebb	Sunny	IS7	19:35:33	1.0	Surface	1	1	16.78	7.99	33.69	103.4	8.19	6.4	6.4
HKLR	HY/2011/03	2014-02-24	Mid-Ebb	Sunny	IS7	19:35:42	1.0	Surface	1	2	16.78	7.99	33.69	103.6	8.21	6.5	7.3
HKLR	HY/2011/03	2014-02-24	Mid-Ebb	Sunny	IS7	19:35:38	2.5	Bottom	3	1	16.78	7.99	33.69	103.6	8.21	6.5	7.8
HKLR	HY/2011/03	2014-02-24	Mid-Ebb	Sunny	IS7	19:35:28	2.5	Bottom	3	2	16.78	7.99	33.7	103.1	8.17	6.5	6.6
HKLR	HY/2011/03	2014-02-24	Mid-Ebb	Sunny	IS8	19:55:28	1.0	Surface	1	1	16.92	7.98	33.68	98.7	7.8	5.1	6.7
HKLR	HY/2011/03	2014-02-24	Mid-Ebb	Sunny	IS8	19:55:37	1.0	Surface	1	2	16.91	7.98	33.68	98.4	7.77	5	7.4
HKLR	HY/2011/03	2014-02-24	Mid-Ebb	Sunny	IS8	19:55:33	2.5	Bottom	3	1	16.91	7.98	33.68	98.4	7.77	5	8
HKLR	HY/2011/03	2014-02-24	Mid-Ebb	Sunny	IS8	19:55:24	2.5	Bottom	3	2	16.91	7.98	33.68	98.5	7.78	5.2	7
HKLR	HY/2011/03	2014-02-24	Mid-Ebb	Sunny	IS(Mf)9	19:41:25	1.0	Surface	1	1	17.02	7.98	33.76	99.5	7.84	6.7	8.8
HKLR	HY/2011/03	2014-02-24	Mid-Ebb	Sunny	IS(Mf)9	19:41:45	1.0	Surface	1	2	17.02	7.98	33.75	99.4	7.83	6.5	8.6
HKLR	HY/2011/03	2014-02-24	Mid-Ebb	Sunny	IS(Mf)9	19:41:30	2.2	Bottom	3	1	17.02	7.98	33.76	99.3	7.83	6.9	9.4
HKLR	HY/2011/03	2014-02-24	Mid-Ebb	Sunny	IS(Mf)9	19:41:20	2.2	Bottom	3	2	17.01	7.98	33.76	99.5	7.84	6.7	9.1
HKLR	HY/2011/03	2014-02-24	Mid-Ebb	Sunny	IS10	20:50:11	1.0	Surface	1	1	16.68	8.27	33.48	95.9	7.62	1.9	3.5
HKLR	HY/2011/03	2014-02-24	Mid-Ebb	Sunny	IS10	20:49:26	1.0	Surface	1	2	16.68	8.27	33.48	95.8	7.62	1.8	3.8
HKLR	HY/2011/03	2014-02-24	Mid-Ebb	Sunny	IS10	20:49:15	5.3	Middle	2	1	16.66	8.28	33.5	96	7.63	2.2	3.1
HKLR	HY/2011/03	2014-02-24	Mid-Ebb	Sunny	IS10	20:49:58	5.3	Middle	2	2	16.66	8.28	33.51	95.9	7.62	2.2	2.7
HKLR	HY/2011/03	2014-02-24	Mid-Ebb	Sunny	IS10	20:49:04	9.6	Bottom	3	1	16.66	8.28	33.5	95.3	7.57	2.2	2.6
HKLR	HY/2011/03	2014-02-24	Mid-Ebb	Sunny	IS10	20:49:48	9.6	Bottom	3	2	16.65	8.28	33.51	95.2	7.56	2.2	2.1
HKLR	HY/2011/03	2014-02-24	Mid-Ebb	Sunny	SR3	19:13:28	0.7	Middle	2	1	16.55	7.9	34.1	99	7.86	4.3	5.1
HKLR	HY/2011/03	2014-02-24	Mid-Ebb	Sunny	SR3	19:13:26	0.7	Middle	2	2	16.55	7.9	34.09	98.9	7.85	4.4	4.2
HKLR	HY/2011/03	2014-02-24	Mid-Ebb	Sunny	SR4	19:50:46	1.0	Surface	1	1	16.9	7.99	33.66	99.4	7.86	4	5.7
HKLR	HY/2011/03	2014-02-24	Mid-Ebb	Sunny	SR4	19:50:37	1.0	Surface	1	2	16.92	7.99	33.67	99.4	7.86	4.1	6.1

## Water Quarterly Monitoring Data

Project	Works	Date (yyyy-mm-dd)	Tide	Weather Condition	Station	Time	Depth, m	Level	Level_Code	Replicate	Temperature, °C	pH	Salinity, ppt	DO, %	DO, mg/L	Turbidity, NTU	SS, mg/L
HKLR	HY/2011/03	2014-02-24	Mid-Ebb	Sunny	SR4	19:50:42	2.4	Bottom	3	1	16.89	7.99	33.68	99.4	7.85	4	5.9
HKLR	HY/2011/03	2014-02-24	Mid-Ebb	Sunny	SR4	19:50:32	2.4	Bottom	3	2	16.9	7.99	33.69	99.4	7.85	4.1	6.3
HKLR	HY/2011/03	2014-02-24	Mid-Ebb	Sunny	SR5	20:39:20	1.0	Surface	1	1	16.68	8.27	33.47	94.9	7.54	1.5	3.2
HKLR	HY/2011/03	2014-02-24	Mid-Ebb	Sunny	SR5	20:38:57	1.0	Surface	1	2	16.69	8.27	33.48	95	7.55	1.5	2.4
HKLR	HY/2011/03	2014-02-24	Mid-Ebb	Sunny	SR5	20:38:47	3.7	Bottom	3	1	16.69	8.27	33.49	95.1	7.55	1.5	3.4
HKLR	HY/2011/03	2014-02-24	Mid-Ebb	Sunny	SR5	20:39:09	3.7	Bottom	3	2	16.69	8.27	33.49	94.8	7.53	1.5	3.8
HKLR	HY/2011/03	2014-02-24	Mid-Ebb	Sunny	SR10A	21:02:21	1.0	Surface	1	1	16.56	7.98	33.54	90.7	7.22	0.6	2.1
HKLR	HY/2011/03	2014-02-24	Mid-Ebb	Sunny	SR10A	21:02:00	1.0	Surface	1	2	16.56	7.98	33.55	91.1	7.25	0.6	4
HKLR	HY/2011/03	2014-02-24	Mid-Ebb	Sunny	SR10A	21:02:14	3.4	Middle	2	1	16.56	7.98	33.55	90.6	7.21	0.7	3.6
HKLR	HY/2011/03	2014-02-24	Mid-Ebb	Sunny	SR10A	21:01:55	3.4	Middle	2	2	16.56	7.98	33.55	90.9	7.24	0.7	3.9
HKLR	HY/2011/03	2014-02-24	Mid-Ebb	Sunny	SR10A	21:02:07	5.7	Bottom	3	1	16.56	7.98	33.55	90.6	7.21	0.7	2.9
HKLR	HY/2011/03	2014-02-24	Mid-Ebb	Sunny	SR10A	21:01:50	5.7	Bottom	3	2	16.56	7.98	33.55	90.9	7.23	0.7	2.1
HKLR	HY/2011/03	2014-02-24	Mid-Ebb	Sunny	SR10B	21:10:03	1.0	Surface	1	1	16.6	7.98	33.55	90.3	7.18	0.8	2.7
HKLR	HY/2011/03	2014-02-24	Mid-Ebb	Sunny	SR10B	21:09:47	1.0	Surface	1	2	16.59	7.97	33.55	90.2	7.17	0.8	2.4
HKLR	HY/2011/03	2014-02-24	Mid-Ebb	Sunny	SR10B	21:09:52	3.6	Bottom	3	1	16.6	7.97	33.55	90.2	7.17	0.8	2.6
HKLR	HY/2011/03	2014-02-24	Mid-Ebb	Sunny	SR10B	21:09:40	3.6	Bottom	3	2	16.59	7.97	33.55	90.1	7.17	0.8	2.7
HKLR	HY/2011/03	2014-02-24	Mid-Ebb	Sunny	CS2	19:18:06	1.0	Surface	1	1	16.69	8.29	33.53	95.1	7.55	1.5	2.4
HKLR	HY/2011/03	2014-02-24	Mid-Ebb	Sunny	CS2	19:17:20	1.0	Surface	1	2	16.69	8.3	33.6	95.3	7.56	1.5	2.1
HKLR	HY/2011/03	2014-02-24	Mid-Ebb	Sunny	CS2	19:17:02	3.9	Middle	2	1	16.69	8.31	33.66	95.2	7.55	1.4	2.2
HKLR	HY/2011/03	2014-02-24	Mid-Ebb	Sunny	CS2	19:17:54	3.9	Middle	2	2	16.69	8.29	33.55	95	7.54	1.4	3
HKLR	HY/2011/03	2014-02-24	Mid-Ebb	Sunny	CS2	19:17:41	6.8	Bottom	3	1	16.67	8.3	33.57	94.8	7.53	1.4	3.3
HKLR	HY/2011/03	2014-02-24	Mid-Ebb	Sunny	CS2	19:16:48	6.8	Bottom	3	2	16.66	8.32	33.72	95	7.54	1.4	2.4
HKLR	HY/2011/03	2014-02-24	Mid-Ebb	Sunny	CS(Mf)5	20:35:12	1.0	Surface	1	1	16.69	7.98	33.61	91.1	7.23	2.1	2.4
HKLR	HY/2011/03	2014-02-24	Mid-Ebb	Sunny	CS(Mf)5	20:35:48	1.0	Surface	1	2	16.69	7.98	33.6	90.9	7.22	2	2.7
HKLR	HY/2011/03	2014-02-24	Mid-Ebb	Sunny	CS(Mf)5	20:35:37	6.2	Middle	2	1	16.69	7.98	33.62	90.8	7.2	2.2	2.6
HKLR	HY/2011/03	2014-02-24	Mid-Ebb	Sunny	CS(Mf)5	20:35:03	6.2	Middle	2	2	16.69	7.98	33.62	90.8	7.2	2.3	3.5
HKLR	HY/2011/03	2014-02-24	Mid-Ebb	Sunny	CS(Mf)5	20:34:50	11.3	Bottom	3	1	16.69	7.98	33.63	90.5	7.18	2.5	2.9
HKLR	HY/2011/03	2014-02-24	Mid-Ebb	Sunny	CS(Mf)5	20:35:23	11.3	Bottom	3	2	16.69	7.98	33.62	90.4	7.18	2.5	2.5
HKLR	HY/2011/03	2014-02-24	Mid-Flood	Sunny	IS5	13:44:13	1.0	Surface	1	1	16.38	7.98	33.12	102.9	8.24	4.2	4.6
HKLR	HY/2011/03	2014-02-24	Mid-Flood	Sunny	IS5	13:43:51	1.0	Surface	1	2	16.37	7.98	33.12	102.6	8.22	4.4	3.9
HKLR	HY/2011/03	2014-02-24	Mid-Flood	Sunny	IS5	13:43:45	4.7	Middle	2	1	16.32	7.97	33.13	102.2	8.2	4.4	4.8
HKLR	HY/2011/03	2014-02-24	Mid-Flood	Sunny	IS5	13:44:06	4.7	Middle	2	2	16.35	7.98	33.13	102.6	8.23	4.4	4.3
HKLR	HY/2011/03	2014-02-24	Mid-Flood	Sunny	IS5	13:43:39	8.4	Bottom	3	1	16.3	7.97	33.12	102.1	8.19	4.7	5.5
HKLR	HY/2011/03	2014-02-24	Mid-Flood	Sunny	IS5	13:44:00	8.4	Bottom	3	2	16.38	7.98	33.1	102.7	8.22	4.6	6
HKLR	HY/2011/03	2014-02-24	Mid-Flood	Sunny	IS(Mf)6	13:36:34	1.0	Surface	1	1	16.42	7.99	33.09	103.4	8.28	5.1	7.1
HKLR	HY/2011/03	2014-02-24	Mid-Flood	Sunny	IS(Mf)6	13:36:43	1.0	Surface	1	2	16.42	7.99	33.09	104.2	8.34	5	7.2
HKLR	HY/2011/03	2014-02-24	Mid-Flood	Sunny	IS(Mf)6	13:36:39	2.3	Bottom	3	1	16.42	7.99	33.09	103.8	8.31	5	8.4
HKLR	HY/2011/03	2014-02-24	Mid-Flood	Sunny	IS(Mf)6	13:36:30	2.3	Bottom	3	2	16.43	7.99	33.09	102.9	8.24	5.1	7.5
HKLR	HY/2011/03	2014-02-24	Mid-Flood	Sunny	IS7	13:31:06	1.0	Surface	1	1	16.52	7.97	33.09	104	8.31	8.8	11.5
HKLR	HY/2011/03	2014-02-24	Mid-Flood	Sunny	IS7	13:30:59	1.0	Surface	1	2	16.51	7.97	33.09	103.8	8.29	8.8	11.8
HKLR	HY/2011/03	2014-02-24	Mid-Flood	Sunny	IS7	13:31:03	2.4	Bottom	3	1	16.52	7.97	33.09	103.9	8.3	9	11.1
HKLR	HY/2011/03	2014-02-24	Mid-Flood	Sunny	IS7	13:30:55	2.4	Bottom	3	2	16.51	7.97	33.09	103.7	8.28	8.8	10.8
HKLR	HY/2011/03	2014-02-24	Mid-Flood	Sunny	IS8	13:08:28	1.0	Surface	1	1	16.87	7.95	33.31	96.2	7.63	5	5
HKLR	HY/2011/03	2014-02-24	Mid-Flood	Sunny	IS8	13:08:16	1.0	Surface	1	2	16.85	7.95	33.33	95.9	7.6	5.1	6.7
HKLR	HY/2011/03	2014-02-24	Mid-Flood	Sunny	IS8	13:08:13	2.4	Bottom	3	1	16.85	7.95	33.33	95.8	7.59	5.3	7.3
HKLR	HY/2011/03	2014-02-24	Mid-Flood	Sunny	IS8	13:08:20	2.4	Bottom	3	2	16.86	7.95	33.32	96	7.61	5.2	8.9
HKLR	HY/2011/03	2014-02-24	Mid-Flood	Sunny	IS(Mf)9	13:24:53	1.0	Surface	1	1	16.87	7.95	33.2	100.4	7.96	4.6	6.1
HKLR	HY/2011/03	2014-02-24	Mid-Flood	Sunny	IS(Mf)9	13:25:01	1.0	Surface	1	2	16.85	7.95	33.19	100.4	7.96	4.5	6.6
HKLR	HY/2011/03	2014-02-24	Mid-Flood	Sunny	IS(Mf)9	13:24:45	2.2	Bottom	3	1	16.87	7.95	33.2	100.2	7.94	4.7	6.8
HKLR	HY/2011/03	2014-02-24	Mid-Flood	Sunny	IS(Mf)9	13:24:57	2.2	Bottom	3	2	16.88	7.95	33.19	100.4	7.96	4.7	5.5
HKLR	HY/2011/03	2014-02-24	Mid-Flood	Sunny	IS10	13:27:54	1.0	Surface	1	1	16.61	8.25	33.76	95.9	7.62	3.5	3.7
HKLR	HY/2011/03	2014-02-24	Mid-Flood	Sunny	IS10	13:27:16	1.0	Surface	1	2	16.59	8.25	33.76	95.9	7.62	3.5	3.1
HKLR	HY/2011/03	2014-02-24	Mid-Flood	Sunny	IS10	13:27:04	5.5	Middle	2	1	16.53	8.25	33.77	95.5	7.59	3.4	4.9
HKLR	HY/2011/03	2014-02-24	Mid-Flood	Sunny	IS10	13:27:42	5.5	Middle	2	2	16.55	8.25	33.78	95.6	7.6	3.5	5.3
HKLR	HY/2011/03	2014-02-24	Mid-Flood	Sunny	IS10	13:26:54	9.9	Bottom	3	1	16.51	8.25	33.76	95.3	7.58	3.8	3.8
HKLR	HY/2011/03	2014-02-24	Mid-Flood	Sunny	IS10	13:27:31	9.9	Bottom	3	2	16.5	8.25	33.77	95.2	7.58	3.8	3.3

## Water Quarterly Monitoring Data

Project	Works	Date (yyyy-mm-dd)	Tide	Weather Condition	Station	Time	Depth, m	Level	Level_Code	Replicate	Temperature, °C	pH	Salinity, ppt	DO, %	DO, mg/L	Turbidity, NTU	SS, mg/L
HKLR	HY/2011/03	2014-02-24	Mid-Flood	Sunny	SR3	13:50:52	0.8	Middle	2	1	16.42	7.96	33.11	103.9	8.31	3.7	4.7
HKLR	HY/2011/03	2014-02-24	Mid-Flood	Sunny	SR3	13:50:54	0.8	Middle	2	2	16.42	7.97	33.11	103.9	8.32	3.9	6.9
HKLR	HY/2011/03	2014-02-24	Mid-Flood	Sunny	SR4	13:14:12	1.0	Surface	1	1	16.86	7.95	33.25	97	7.69	5	4.8
HKLR	HY/2011/03	2014-02-24	Mid-Flood	Sunny	SR4	13:14:05	1.0	Surface	1	2	16.85	7.95	33.27	96.8	7.67	5.1	6.2
HKLR	HY/2011/03	2014-02-24	Mid-Flood	Sunny	SR4	13:14:09	2.5	Bottom	3	1	16.86	7.95	33.25	96.9	7.69	5.1	7.3
HKLR	HY/2011/03	2014-02-24	Mid-Flood	Sunny	SR4	13:14:02	2.5	Bottom	3	2	16.83	7.95	33.27	96.6	7.67	5.2	5.6
HKLR	HY/2011/03	2014-02-24	Mid-Flood	Sunny	SR5	13:36:07	1.0	Surface	1	1	16.57	8.25	33.76	96	7.63	3.8	4.9
HKLR	HY/2011/03	2014-02-24	Mid-Flood	Sunny	SR5	13:36:24	1.0	Surface	1	2	16.58	8.25	33.77	96	7.63	3.8	4.7
HKLR	HY/2011/03	2014-02-24	Mid-Flood	Sunny	SR5	13:35:57	3.8	Bottom	3	1	16.53	8.25	33.76	95.7	7.61	3.9	4.4
HKLR	HY/2011/03	2014-02-24	Mid-Flood	Sunny	SR5	13:36:15	3.8	Bottom	3	2	16.57	8.25	33.75	95.8	7.62	3.7	4.3
HKLR	HY/2011/03	2014-02-24	Mid-Flood	Sunny	SR10A	12:11:10	1.0	Surface	1	1	16.54	7.88	33.17	90.2	7.2	1	2.2
HKLR	HY/2011/03	2014-02-24	Mid-Flood	Sunny	SR10A	12:11:41	1.0	Surface	1	2	16.6	7.88	33.17	89.8	7.17	1	2.5
HKLR	HY/2011/03	2014-02-24	Mid-Flood	Sunny	SR10A	12:11:05	3.2	Middle	2	1	16.53	7.87	33.15	90.2	7.2	1.1	2.6
HKLR	HY/2011/03	2014-02-24	Mid-Flood	Sunny	SR10A	12:11:32	3.2	Middle	2	2	16.52	7.88	33.17	89.8	7.16	1	2.5
HKLR	HY/2011/03	2014-02-24	Mid-Flood	Sunny	SR10A	12:11:23	5.3	Bottom	3	1	16.52	7.88	33.15	89.7	7.16	1	2.1
HKLR	HY/2011/03	2014-02-24	Mid-Flood	Sunny	SR10A	12:11:02	5.3	Bottom	3	2	16.57	7.87	33.14	90.1	7.2	1.1	2.7
HKLR	HY/2011/03	2014-02-24	Mid-Flood	Sunny	SR10B	12:07:15	1.0	Surface	1	1	16.52	7.86	33.06	89.8	7.17	1.1	3.9
HKLR	HY/2011/03	2014-02-24	Mid-Flood	Sunny	SR10B	12:07:02	1.0	Surface	1	2	16.52	7.86	33.05	90	7.2	1	3.8
HKLR	HY/2011/03	2014-02-24	Mid-Flood	Sunny	SR10B	12:06:52	3.5	Bottom	3	1	16.52	7.86	33.04	89.9	7.18	1	4.3
HKLR	HY/2011/03	2014-02-24	Mid-Flood	Sunny	SR10B	12:07:07	3.5	Bottom	3	2	16.52	7.86	33.05	89.6	7.16	1.1	5.3
HKLR	HY/2011/03	2014-02-24	Mid-Flood	Sunny	CS2	14:52:54	1.0	Surface	1	1	16.56	8.26	33.77	97.3	7.73	2.3	3.6
HKLR	HY/2011/03	2014-02-24	Mid-Flood	Sunny	CS2	14:53:27	1.0	Surface	1	2	16.56	8.26	33.76	97.4	7.75	2.2	3.4
HKLR	HY/2011/03	2014-02-24	Mid-Flood	Sunny	CS2	14:53:15	4.0	Middle	2	1	16.54	8.26	33.77	97.1	7.72	2.3	4.7
HKLR	HY/2011/03	2014-02-24	Mid-Flood	Sunny	CS2	14:52:45	4.0	Middle	2	2	16.54	8.26	33.77	97.1	7.72	2.2	4.2
HKLR	HY/2011/03	2014-02-24	Mid-Flood	Sunny	CS2	14:53:06	7.0	Bottom	3	1	16.54	8.26	33.77	97	7.72	2.3	4.7
HKLR	HY/2011/03	2014-02-24	Mid-Flood	Sunny	CS2	14:52:36	7.0	Bottom	3	2	16.54	8.26	33.77	97	7.72	2.2	4.5
HKLR	HY/2011/03	2014-02-24	Mid-Flood	Sunny	CS(Mf)5	12:42:03	1.0	Surface	1	1	16.72	7.93	33.23	92.2	7.33	1.1	3.5
HKLR	HY/2011/03	2014-02-24	Mid-Flood	Sunny	CS(Mf)5	12:40:46	1.0	Surface	1	2	16.73	7.93	33.23	92.6	7.36	1.2	3.7
HKLR	HY/2011/03	2014-02-24	Mid-Flood	Sunny	CS(Mf)5	12:40:32	6.1	Middle	2	1	16.67	7.92	33.24	92.2	7.34	1.2	2
HKLR	HY/2011/03	2014-02-24	Mid-Flood	Sunny	CS(Mf)5	12:41:46	6.1	Middle	2	2	16.63	7.92	33.26	91.1	7.25	1.1	2.7
HKLR	HY/2011/03	2014-02-24	Mid-Flood	Sunny	CS(Mf)5	12:40:15	11.1	Bottom	3	1	16.64	7.92	33.22	92.1	7.33	1.3	4.1
HKLR	HY/2011/03	2014-02-24	Mid-Flood	Sunny	CS(Mf)5	12:41:34	11.1	Bottom	3	2	16.54	7.92	33.24	90.7	7.23	1.3	5.3
HKLR	HY/2011/03	2014-02-26	Mid-Ebb	Cloudy	IS5	12:13:58	1.0	Surface	1	1	17.44	7.94	33.1	102.4	8.04	4.4	7
HKLR	HY/2011/03	2014-02-26	Mid-Ebb	Cloudy	IS5	12:14:42	1.0	Surface	1	2	17.44	7.94	33.1	102.2	8.02	4.5	6.1
HKLR	HY/2011/03	2014-02-26	Mid-Ebb	Cloudy	IS5	12:14:32	4.2	Middle	2	1	17.43	7.94	33.11	102	8	4.5	6.3
HKLR	HY/2011/03	2014-02-26	Mid-Ebb	Cloudy	IS5	12:13:43	4.2	Middle	2	2	17.4	7.95	33.1	102.2	8.03	4.5	4.9
HKLR	HY/2011/03	2014-02-26	Mid-Ebb	Cloudy	IS5	12:14:19	7.3	Bottom	3	1	17.42	7.94	33.11	101.8	8	4.6	7.9
HKLR	HY/2011/03	2014-02-26	Mid-Ebb	Cloudy	IS5	12:13:35	7.3	Bottom	3	2	17.4	7.94	33.1	102	8.01	4.6	7.3
HKLR	HY/2011/03	2014-02-26	Mid-Ebb	Cloudy	IS(Mf)6	12:05:58	1.0	Surface	1	1	17.48	7.93	33.17	103	8.07	5.6	4.4
HKLR	HY/2011/03	2014-02-26	Mid-Ebb	Cloudy	IS(Mf)6	12:05:44	1.0	Surface	1	2	17.47	7.92	33.17	102.9	8.07	5.5	4.7
HKLR	HY/2011/03	2014-02-26	Mid-Ebb	Cloudy	IS(Mf)6	12:05:50	2.1	Bottom	3	1	17.47	7.92	33.17	102.8	8.06	5.7	5.5
HKLR	HY/2011/03	2014-02-26	Mid-Ebb	Cloudy	IS(Mf)6	12:05:32	2.1	Bottom	3	2	17.47	7.92	33.18	102.8	8.06	5.8	6.6
HKLR	HY/2011/03	2014-02-26	Mid-Ebb	Cloudy	IS7	11:58:11	1.0	Surface	1	1	17.79	7.92	33.19	102.6	8	8.4	5.9
HKLR	HY/2011/03	2014-02-26	Mid-Ebb	Cloudy	IS7	11:57:47	1.0	Surface	1	2	17.63	7.92	33.22	102.3	8	8.3	6.4
HKLR	HY/2011/03	2014-02-26	Mid-Ebb	Cloudy	IS7	11:57:31	2.2	Bottom	3	1	17.5	7.91	33.2	101.8	7.98	8.6	6.2
HKLR	HY/2011/03	2014-02-26	Mid-Ebb	Cloudy	IS7	11:57:56	2.2	Bottom	3	2	17.4	7.92	33.22	101.9	8	8.8	8.2
HKLR	HY/2011/03	2014-02-26	Mid-Ebb	Cloudy	IS8	11:32:10	1.0	Surface	1	1	17.39	7.87	33.24	99	7.77	6.2	2.6
HKLR	HY/2011/03	2014-02-26	Mid-Ebb	Cloudy	IS8	11:32:34	1.0	Surface	1	2	17.39	7.87	33.25	98.6	7.74	6.2	4.8
HKLR	HY/2011/03	2014-02-26	Mid-Ebb	Cloudy	IS8	11:32:00	2.8	Bottom	3	1	17.35	7.86	33.26	99.1	7.78	6.5	5.3
HKLR	HY/2011/03	2014-02-26	Mid-Ebb	Cloudy	IS8	11:32:24	2.8	Bottom	3	2	17.33	7.86	33.27	98.5	7.74	6.1	3.4
HKLR	HY/2011/03	2014-02-26	Mid-Ebb	Cloudy	IS(Mf)9	11:50:42	1.0	Surface	1	1	17.65	7.92	33.17	106.3	8.31	3.7	4.8
HKLR	HY/2011/03	2014-02-26	Mid-Ebb	Cloudy	IS(Mf)9	11:51:05	1.0	Surface	1	2	17.61	7.93	33.2	106	8.29	3.8	6
HKLR	HY/2011/03	2014-02-26	Mid-Ebb	Cloudy	IS(Mf)9	11:49:47	2.5	Bottom	3	1	17.47	7.92	33.15	104.1	8.16	3.9	5.8
HKLR	HY/2011/03	2014-02-26	Mid-Ebb	Cloudy	IS(Mf)9	11:50:54	2.5	Bottom	3	2	17.3	7.92	33.2	105.5	8.3	3.8	6.6
HKLR	HY/2011/03	2014-02-26	Mid-Ebb	Cloudy	IS10	11:07:07	1.0	Surface	1	1	17.1	8.27	32.78	100.3	7.94	2.5	4.3
HKLR	HY/2011/03	2014-02-26	Mid-Ebb	Cloudy	IS10	11:07:53	1.0	Surface	1	2	17.19	8.27	32.28	101.3	8.03	2.5	2.1

## Water Quarterly Monitoring Data

Project	Works	Date (yyyy-mm-dd)	Tide	Weather Condition	Station	Time	Depth, m	Level	Level_Code	Replicate	Temperature, °C	pH	Salinity, ppt	DO, %	DO, mg/L	Turbidity, NTU	SS, mg/L
HKLR	HY/2011/03	2014-02-26	Mid-Ebb	Cloudy	IS10	11:07:36	5.0	Middle	2	1	17.04	8.28	33.66	99.6	7.85	2.6	2.7
HKLR	HY/2011/03	2014-02-26	Mid-Ebb	Cloudy	IS10	11:06:55	5.0	Middle	2	2	17.03	8.28	33.69	99.5	7.84	2.8	2.8
HKLR	HY/2011/03	2014-02-26	Mid-Ebb	Cloudy	IS10	11:07:24	9.0	Bottom	3	1	17.04	8.27	33.7	99.8	7.87	2.6	2.2
HKLR	HY/2011/03	2014-02-26	Mid-Ebb	Cloudy	IS10	11:06:44	9.0	Bottom	3	2	17.04	8.27	33.66	99.9	7.87	2.7	2.1
HKLR	HY/2011/03	2014-02-26	Mid-Ebb	Cloudy	SR3	12:21:24	0.6	Middle	2	1	17.46	7.94	33.1	102.2	8.02	4.4	5.9
HKLR	HY/2011/03	2014-02-26	Mid-Ebb	Cloudy	SR3	12:21:30	0.6	Middle	2	2	17.46	7.94	33.1	102.2	8.02	4.4	5.6
HKLR	HY/2011/03	2014-02-26	Mid-Ebb	Cloudy	SR4	11:38:21	1.0	Surface	1	1	17.7	7.86	33.14	94.1	7.34	3.5	5.3
HKLR	HY/2011/03	2014-02-26	Mid-Ebb	Cloudy	SR4	11:38:01	1.0	Surface	1	2	17.6	7.86	33.18	94	7.35	3.6	7.1
HKLR	HY/2011/03	2014-02-26	Mid-Ebb	Cloudy	SR4	11:38:09	2.6	Bottom	3	1	17.55	7.86	33.16	93.6	7.33	3.6	6.5
HKLR	HY/2011/03	2014-02-26	Mid-Ebb	Cloudy	SR4	11:37:53	2.6	Bottom	3	2	17.55	7.86	33.16	93.6	7.33	3.6	7
HKLR	HY/2011/03	2014-02-26	Mid-Ebb	Cloudy	SR5	11:16:38	1.0	Surface	1	1	17.19	8.27	32.35	101.6	8.05	3.2	4.7
HKLR	HY/2011/03	2014-02-26	Mid-Ebb	Cloudy	SR5	11:17:07	1.0	Surface	1	2	17.15	8.27	32.45	101.8	8.06	2.8	4.7
HKLR	HY/2011/03	2014-02-26	Mid-Ebb	Cloudy	SR5	11:16:26	4.6	Bottom	3	1	17.06	8.28	33.55	101.1	7.97	4	2.8
HKLR	HY/2011/03	2014-02-26	Mid-Ebb	Cloudy	SR5	11:16:52	4.6	Bottom	3	2	17.06	8.27	33.52	101.3	7.99	3.8	2.8
HKLR	HY/2011/03	2014-02-26	Mid-Ebb	Cloudy	SR10A	10:05:46	1.0	Surface	1	1	16.78	7.81	33.24	88.7	7.04	1.5	2.2
HKLR	HY/2011/03	2014-02-26	Mid-Ebb	Cloudy	SR10A	10:05:19	1.0	Surface	1	2	16.8	7.81	33.22	88.8	7.05	1.5	2.9
HKLR	HY/2011/03	2014-02-26	Mid-Ebb	Cloudy	SR10A	10:05:05	3.2	Middle	2	1	16.76	7.8	33.23	88.6	7.04	1.5	2.6
HKLR	HY/2011/03	2014-02-26	Mid-Ebb	Cloudy	SR10A	10:05:37	3.2	Middle	2	2	16.77	7.81	33.24	88.6	7.04	1.5	2.8
HKLR	HY/2011/03	2014-02-26	Mid-Ebb	Cloudy	SR10A	10:04:54	5.4	Bottom	3	1	16.75	7.8	33.23	88.6	7.04	1.5	3
HKLR	HY/2011/03	2014-02-26	Mid-Ebb	Cloudy	SR10A	10:05:30	5.4	Bottom	3	2	16.77	7.81	33.24	88.5	7.03	1.6	2.2
HKLR	HY/2011/03	2014-02-26	Mid-Ebb	Cloudy	SR10B	9:59:16	1.0	Surface	1	1	16.8	7.78	33.11	89.6	7.12	1.7	2.4
HKLR	HY/2011/03	2014-02-26	Mid-Ebb	Cloudy	SR10B	9:58:54	1.0	Surface	1	2	16.79	7.78	33.08	89.6	7.12	1.8	2.3
HKLR	HY/2011/03	2014-02-26	Mid-Ebb	Cloudy	SR10B	9:58:43	3.8	Bottom	3	1	16.79	7.78	33.07	89.6	7.12	1.8	3.8
HKLR	HY/2011/03	2014-02-26	Mid-Ebb	Cloudy	SR10B	9:59:03	3.8	Bottom	3	2	16.79	7.78	33.1	89.5	7.11	1.8	4.1
HKLR	HY/2011/03	2014-02-26	Mid-Ebb	Cloudy	CS2	12:34:10	1.0	Surface	1	1	17.24	8.28	31.55	104.5	8.31	2.6	3.5
HKLR	HY/2011/03	2014-02-26	Mid-Ebb	Cloudy	CS2	12:33:31	1.0	Surface	1	2	17.16	8.28	32.03	104	8.26	2.4	2.4
HKLR	HY/2011/03	2014-02-26	Mid-Ebb	Cloudy	CS2	12:33:54	3.3	Middle	2	1	17.07	8.29	33.35	103.2	8.14	2.3	3.4
HKLR	HY/2011/03	2014-02-26	Mid-Ebb	Cloudy	CS2	12:33:15	3.3	Middle	2	2	17.07	8.29	33.39	102.7	8.11	2.1	3.7
HKLR	HY/2011/03	2014-02-26	Mid-Ebb	Cloudy	CS2	12:33:45	5.6	Bottom	3	1	17.07	8.28	33.55	103.4	8.15	2.1	3
HKLR	HY/2011/03	2014-02-26	Mid-Ebb	Cloudy	CS2	12:33:03	5.6	Bottom	3	2	17.06	8.29	33.59	102.7	8.1	2	2.5
HKLR	HY/2011/03	2014-02-26	Mid-Ebb	Cloudy	CS(Mf)5	10:41:22	1.0	Surface	1	1	16.84	7.84	33.27	92	7.3	1.7	2.8
HKLR	HY/2011/03	2014-02-26	Mid-Ebb	Cloudy	CS(Mf)5	10:40:33	1.0	Surface	1	2	16.84	7.83	33.27	92.1	7.31	1.7	2.8
HKLR	HY/2011/03	2014-02-26	Mid-Ebb	Cloudy	CS(Mf)5	10:41:08	6.2	Middle	2	1	16.82	7.83	33.28	91.5	7.26	1.7	2
HKLR	HY/2011/03	2014-02-26	Mid-Ebb	Cloudy	CS(Mf)5	10:40:21	6.2	Middle	2	2	16.82	7.83	33.28	91.6	7.27	1.7	2.5
HKLR	HY/2011/03	2014-02-26	Mid-Ebb	Cloudy	CS(Mf)5	10:40:08	11.4	Bottom	3	1	16.82	7.83	33.28	91.6	7.27	1.8	3.2
HKLR	HY/2011/03	2014-02-26	Mid-Ebb	Cloudy	CS(Mf)5	10:40:59	11.4	Bottom	3	2	16.82	7.83	33.28	91.6	7.27	1.8	3.6
HKLR	HY/2011/03	2014-02-26	Mid-Flood	Cloudy	IS5	15:01:31	1.0	Surface	1	1	17.43	7.94	33.06	106.6	8.37	2.7	4.1
HKLR	HY/2011/03	2014-02-26	Mid-Flood	Cloudy	IS5	15:00:51	1.0	Surface	1	2	17.46	7.94	33.07	106.5	8.36	2.7	3
HKLR	HY/2011/03	2014-02-26	Mid-Flood	Cloudy	IS5	15:00:42	4.3	Middle	2	1	17.42	7.94	33.1	106.6	8.37	2.9	4.1
HKLR	HY/2011/03	2014-02-26	Mid-Flood	Cloudy	IS5	15:01:21	4.3	Middle	2	2	17.37	7.94	33.1	106.1	8.34	2.9	3.3
HKLR	HY/2011/03	2014-02-26	Mid-Flood	Cloudy	IS5	15:01:11	7.6	Bottom	3	1	17.26	7.93	33.06	105.8	8.33	3	5
HKLR	HY/2011/03	2014-02-26	Mid-Flood	Cloudy	IS5	15:00:25	7.6	Bottom	3	2	17.33	7.94	33.04	106.4	8.37	2.8	5.3
HKLR	HY/2011/03	2014-02-26	Mid-Flood	Cloudy	IS(Mf)6	15:06:58	1.0	Surface	1	1	17.82	7.92	33.16	105.8	8.24	6.2	5.1
HKLR	HY/2011/03	2014-02-26	Mid-Flood	Cloudy	IS(Mf)6	15:07:20	1.0	Surface	1	2	17.79	7.92	33.16	105.4	8.22	6.3	6.8
HKLR	HY/2011/03	2014-02-26	Mid-Flood	Cloudy	IS(Mf)6	15:07:05	2.2	Bottom	3	1	17.69	7.91	33.14	105.2	8.21	6.3	8.4
HKLR	HY/2011/03	2014-02-26	Mid-Flood	Cloudy	IS(Mf)6	15:06:43	2.2	Bottom	3	2	17.72	7.91	33.14	105.3	8.22	6.4	6.9
HKLR	HY/2011/03	2014-02-26	Mid-Flood	Cloudy	IS7	15:14:36	1.0	Surface	1	1	17.66	7.93	33.23	105.6	8.24	7.3	6.4
HKLR	HY/2011/03	2014-02-26	Mid-Flood	Cloudy	IS7	15:14:19	1.0	Surface	1	2	17.62	7.92	33.21	105.2	8.22	7.2	5.4
HKLR	HY/2011/03	2014-02-26	Mid-Flood	Cloudy	IS7	15:14:24	2.2	Bottom	3	1	17.52	7.92	33.19	105	8.23	7.5	6.4
HKLR	HY/2011/03	2014-02-26	Mid-Flood	Cloudy	IS7	15:14:07	2.2	Bottom	3	2	17.51	7.92	33.2	104.8	8.21	7.4	7.1
HKLR	HY/2011/03	2014-02-26	Mid-Flood	Cloudy	IS8	15:37:49	1.0	Surface	1	1	17.57	7.93	33.24	103	8.06	5.6	4.8
HKLR	HY/2011/03	2014-02-26	Mid-Flood	Cloudy	IS8	15:37:30	1.0	Surface	1	2	17.53	7.92	33.26	102.5	8.02	5.5	4.7
HKLR	HY/2011/03	2014-02-26	Mid-Flood	Cloudy	IS8	15:37:38	2.8	Bottom	3	1	17.47	7.92	33.26	102.8	8.05	5.7	9.4
HKLR	HY/2011/03	2014-02-26	Mid-Flood	Cloudy	IS8	15:37:20	2.8	Bottom	3	2	17.49	7.91	33.25	102	7.99	5.7	8.7
HKLR	HY/2011/03	2014-02-26	Mid-Flood	Cloudy	IS(Mf)9	15:20:42	1.0	Surface	1	1	17.56	7.94	33.23	108.4	8.48	6.3	2.6
HKLR	HY/2011/03	2014-02-26	Mid-Flood	Cloudy	IS(Mf)9	15:21:08	1.0	Surface	1	2	17.76	7.95	33.23	108.8	8.48	6.3	5.1

## Water Quarterly Monitoring Data

Project	Works	Date (yyyy-mm-dd)	Tide	Weather Condition	Station	Time	Depth, m	Level	Level_Code	Replicate	Temperature, °C	pH	Salinity, ppt	DO, %	DO, mg/L	Turbidity, NTU	SS, mg/L
HKLR	HY/2011/03	2014-02-26	Mid-Flood	Cloudy	IS(Mf)9	15:20:33	2.7	Bottom	3	1	17.5	7.94	33.21	108.2	8.48	6.4	3.6
HKLR	HY/2011/03	2014-02-26	Mid-Flood	Cloudy	IS(Mf)9	15:20:56	2.7	Bottom	3	2	17.5	7.94	33.21	108.3	8.48	6.5	4
HKLR	HY/2011/03	2014-02-26	Mid-Flood	Cloudy	IS10	15:52:36	1.0	Surface	1	1	17.63	8.35	30.84	113.8	9.02	3.3	2.8
HKLR	HY/2011/03	2014-02-26	Mid-Flood	Cloudy	IS10	15:53:26	1.0	Surface	1	2	17.57	8.34	30.88	112.1	8.89	3.4	2.2
HKLR	HY/2011/03	2014-02-26	Mid-Flood	Cloudy	IS10	15:52:20	5.3	Middle	2	1	17.35	8.29	31.99	106.5	8.43	5	3.6
HKLR	HY/2011/03	2014-02-26	Mid-Flood	Cloudy	IS10	15:53:11	5.3	Middle	2	2	17.31	8.29	32.34	106.8	8.44	4.7	4.5
HKLR	HY/2011/03	2014-02-26	Mid-Flood	Cloudy	IS10	15:52:07	9.5	Bottom	3	1	17.21	8.29	32.8	107.7	8.51	3.7	3.9
HKLR	HY/2011/03	2014-02-26	Mid-Flood	Cloudy	IS10	15:52:54	9.5	Bottom	3	2	17.2	8.29	32.9	111.2	8.78	3.4	2.2
HKLR	HY/2011/03	2014-02-26	Mid-Flood	Cloudy	SR3	14:51:15	0.6	Middle	2	1	17.33	7.92	33.1	104.8	8.24	2.9	3.9
HKLR	HY/2011/03	2014-02-26	Mid-Flood	Cloudy	SR3	14:51:28	0.6	Middle	2	2	17.33	7.92	33.09	105.8	8.32	2.9	3.2
HKLR	HY/2011/03	2014-02-26	Mid-Flood	Cloudy	SR4	15:31:48	1.0	Surface	1	1	18.01	7.89	33.27	101.1	7.84	3.6	4.6
HKLR	HY/2011/03	2014-02-26	Mid-Flood	Cloudy	SR4	15:31:33	1.0	Surface	1	2	18.1	7.89	33.26	101.3	7.84	3.7	3.6
HKLR	HY/2011/03	2014-02-26	Mid-Flood	Cloudy	SR4	15:31:26	2.9	Bottom	3	1	18.11	7.88	33.22	100.9	7.81	3.5	3.8
HKLR	HY/2011/03	2014-02-26	Mid-Flood	Cloudy	SR4	15:31:41	2.9	Bottom	3	2	17.96	7.88	33.22	100.9	7.84	3.5	5.3
HKLR	HY/2011/03	2014-02-26	Mid-Flood	Cloudy	SR5	15:45:23	1.0	Surface	1	1	17.74	8.33	30.86	115.7	9.15	2.9	3.8
HKLR	HY/2011/03	2014-02-26	Mid-Flood	Cloudy	SR5	15:44:49	1.0	Surface	1	2	17.68	8.34	30.86	115.7	9.16	3.1	4
HKLR	HY/2011/03	2014-02-26	Mid-Flood	Cloudy	SR5	15:44:35	4.7	Bottom	3	1	17.42	8.31	31.44	113.6	9.01	2.7	3.1
HKLR	HY/2011/03	2014-02-26	Mid-Flood	Cloudy	SR5	15:45:09	4.7	Bottom	3	2	17.43	8.3	31.55	113.7	9.01	3	3.7
HKLR	HY/2011/03	2014-02-26	Mid-Flood	Cloudy	SR10A	16:51:58	1.0	Surface	1	1	16.87	7.85	33.31	89.4	7.08	1.7	2.5
HKLR	HY/2011/03	2014-02-26	Mid-Flood	Cloudy	SR10A	16:52:29	1.0	Surface	1	2	16.87	7.86	33.3	89.2	7.07	1.6	2.7
HKLR	HY/2011/03	2014-02-26	Mid-Flood	Cloudy	SR10A	16:51:48	3.3	Middle	2	1	16.86	7.85	33.32	89.1	7.06	1.8	3.8
HKLR	HY/2011/03	2014-02-26	Mid-Flood	Cloudy	SR10A	16:52:19	3.3	Middle	2	2	16.86	7.86	33.31	89.1	7.06	1.8	3.6
HKLR	HY/2011/03	2014-02-26	Mid-Flood	Cloudy	SR10A	16:52:09	5.5	Bottom	3	1	16.86	7.86	33.31	89	7.05	1.8	2.2
HKLR	HY/2011/03	2014-02-26	Mid-Flood	Cloudy	SR10A	16:51:38	5.5	Bottom	3	2	16.87	7.85	33.33	89.2	7.07	1.8	3.6
HKLR	HY/2011/03	2014-02-26	Mid-Flood	Cloudy	SR10B	16:59:48	1.0	Surface	1	1	16.88	7.87	33.3	89.1	7.06	1.6	2.4
HKLR	HY/2011/03	2014-02-26	Mid-Flood	Cloudy	SR10B	17:00:07	1.0	Surface	1	2	16.87	7.88	33.3	89.1	7.06	1.6	2.4
HKLR	HY/2011/03	2014-02-26	Mid-Flood	Cloudy	SR10B	16:59:39	3.9	Bottom	3	1	16.87	7.87	33.3	89	7.05	1.7	4.1
HKLR	HY/2011/03	2014-02-26	Mid-Flood	Cloudy	SR10B	17:00:00	3.9	Bottom	3	2	16.87	7.87	33.3	89	7.05	1.7	2.7
HKLR	HY/2011/03	2014-02-26	Mid-Flood	Cloudy	CS2	14:28:57	1.0	Surface	1	1	17.17	8.31	32.13	104.4	8.28	2.3	3
HKLR	HY/2011/03	2014-02-26	Mid-Flood	Cloudy	CS2	14:29:33	1.0	Surface	1	2	17.17	8.31	32.12	104.8	8.32	2.3	3
HKLR	HY/2011/03	2014-02-26	Mid-Flood	Cloudy	CS2	14:29:22	3.5	Middle	2	1	17.07	8.32	32.5	103.7	8.23	2.4	3.4
HKLR	HY/2011/03	2014-02-26	Mid-Flood	Cloudy	CS2	14:28:44	3.5	Middle	2	2	17.09	8.32	32.31	102.8	8.16	2.5	2.7
HKLR	HY/2011/03	2014-02-26	Mid-Flood	Cloudy	CS2	14:29:14	5.9	Bottom	3	1	17.06	8.31	33.07	104	8.23	2.4	2.7
HKLR	HY/2011/03	2014-02-26	Mid-Flood	Cloudy	CS2	14:28:23	5.9	Bottom	3	2	17.06	8.32	33.19	100.8	7.97	2.6	2
HKLR	HY/2011/03	2014-02-26	Mid-Flood	Cloudy	CS(Mf)5	16:19:34	1.0	Surface	1	1	17.5	7.95	32.96	99.1	7.78	2.5	2.7
HKLR	HY/2011/03	2014-02-26	Mid-Flood	Cloudy	CS(Mf)5	16:20:20	1.0	Surface	1	2	17.46	7.95	33.02	99.6	7.82	2.5	2.4
HKLR	HY/2011/03	2014-02-26	Mid-Flood	Cloudy	CS(Mf)5	16:20:06	6.5	Middle	2	1	17.08	7.91	33.23	97.3	7.68	2.6	2.1
HKLR	HY/2011/03	2014-02-26	Mid-Flood	Cloudy	CS(Mf)5	16:19:18	6.5	Middle	2	2	17.12	7.91	33.21	96.4	7.6	2.6	2.5
HKLR	HY/2011/03	2014-02-26	Mid-Flood	Cloudy	CS(Mf)5	16:19:03	11.9	Bottom	3	1	17	7.9	33.25	96.7	7.64	2.7	2.8
HKLR	HY/2011/03	2014-02-26	Mid-Flood	Cloudy	CS(Mf)5	16:19:55	11.9	Bottom	3	2	17.01	7.9	33.25	98.7	7.81	2.7	3.2
HKLR	HY/2011/03	2014-02-28	Mid-Ebb	Sunny	IS5	13:07:29	1.0	Surface	1	1	17.86	8.04	32.04	104.9	8.22	4.8	6.7
HKLR	HY/2011/03	2014-02-28	Mid-Ebb	Sunny	IS5	13:08:33	1.0	Surface	1	2	17.87	8.04	32.06	105	8.22	5.1	5.8
HKLR	HY/2011/03	2014-02-28	Mid-Ebb	Sunny	IS5	13:08:12	4.1	Middle	2	1	17.88	8.04	32.07	104.6	8.19	4.8	5
HKLR	HY/2011/03	2014-02-28	Mid-Ebb	Sunny	IS5	13:07:08	4.1	Middle	2	2	17.85	8.04	32.04	104.7	8.21	4.6	5.9
HKLR	HY/2011/03	2014-02-28	Mid-Ebb	Sunny	IS5	13:07:52	7.2	Bottom	3	1	17.88	8.04	32.07	104.6	8.19	4.8	5.5
HKLR	HY/2011/03	2014-02-28	Mid-Ebb	Sunny	IS5	13:06:44	7.2	Bottom	3	2	17.86	8.04	32.04	104.5	8.19	4.4	6.6
HKLR	HY/2011/03	2014-02-28	Mid-Ebb	Sunny	IS(Mf)6	12:58:23	1.0	Surface	1	1	18.47	8.04	32.4	108.8	8.41	4.8	4.9
HKLR	HY/2011/03	2014-02-28	Mid-Ebb	Sunny	IS(Mf)6	12:57:49	1.0	Surface	1	2	18.48	8.04	32.38	108.7	8.4	4.5	4.5
HKLR	HY/2011/03	2014-02-28	Mid-Ebb	Sunny	IS(Mf)6	12:58:08	2.2	Bottom	3	1	18.47	8.04	32.39	108.6	8.4	6.3	3.4
HKLR	HY/2011/03	2014-02-28	Mid-Ebb	Sunny	IS(Mf)6	12:57:30	2.2	Bottom	3	2	18.47	8.04	32.38	108.5	8.39	6.7	4.5
HKLR	HY/2011/03	2014-02-28	Mid-Ebb	Sunny	IS7	12:50:03	1.0	Surface	1	1	18.24	8	32.43	104.7	8.13	8.8	8.2
HKLR	HY/2011/03	2014-02-28	Mid-Ebb	Sunny	IS7	12:50:36	1.0	Surface	1	2	18.24	8	32.44	104.7	8.13	8.5	8.2
HKLR	HY/2011/03	2014-02-28	Mid-Ebb	Sunny	IS7	12:50:21	2.5	Bottom	3	1	18.24	8	32.45	104.7	8.13	8.9	8.5
HKLR	HY/2011/03	2014-02-28	Mid-Ebb	Sunny	IS7	12:49:47	2.5	Bottom	3	2	18.23	8	32.44	104.7	8.13	9.1	8.6
HKLR	HY/2011/03	2014-02-28	Mid-Ebb	Sunny	IS8	12:23:08	1.0	Surface	1	1	17.7	8.01	31.99	106.8	8.39	3.3	7.7
HKLR	HY/2011/03	2014-02-28	Mid-Ebb	Sunny	IS8	12:23:45	1.0	Surface	1	2	17.71	8.02	32.02	107.1	8.42	3.4	6.8

## Water Quarterly Monitoring Data

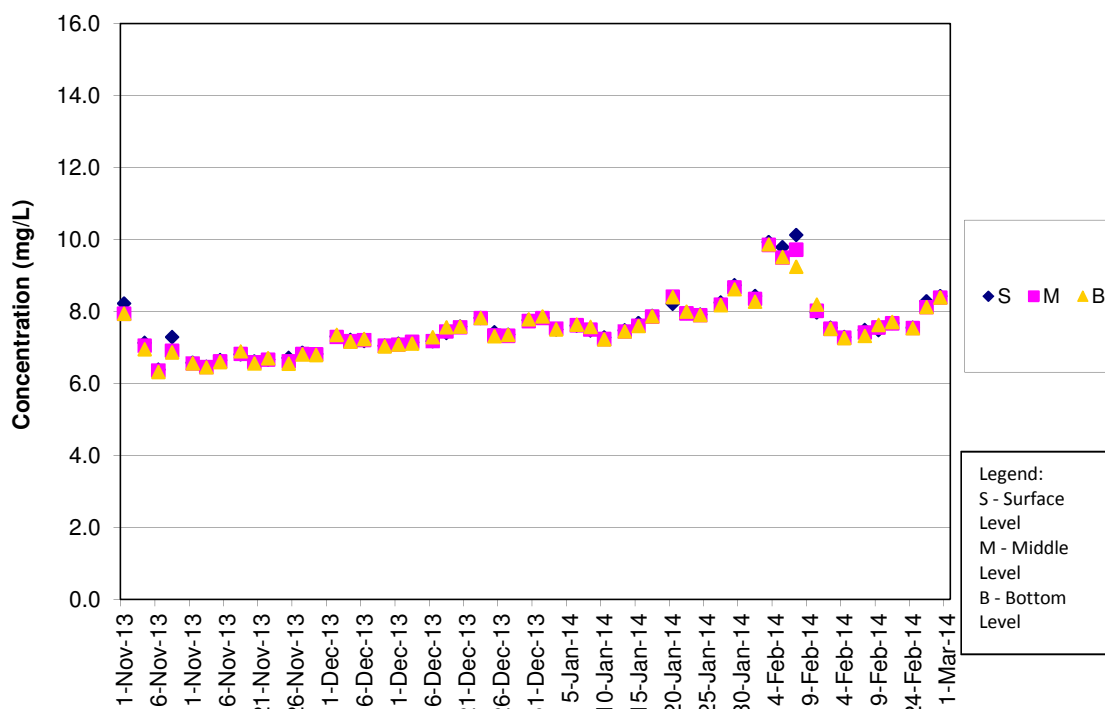
Project	Works	Date (yyyy-mm-dd)	Tide	Weather Condition	Station	Time	Depth, m	Level	Level_Code	Replicate	Temperature, °C	pH	Salinity, ppt	DO, %	DO, mg/L	Turbidity, NTU	SS, mg/L
HKLR	HY/2011/03	2014-02-28	Mid-Ebb	Sunny	IS8	12:23:30	2.7	Bottom	3	1	17.69	8.01	32.03	106.7	8.39	3.6	6.7
HKLR	HY/2011/03	2014-02-28	Mid-Ebb	Sunny	IS8	12:22:46	2.7	Bottom	3	2	17.69	8.01	32	106.7	8.39	3.6	8.7
HKLR	HY/2011/03	2014-02-28	Mid-Ebb	Sunny	IS(Mf)9	12:42:49	1.0	Surface	1	1	18.23	8.02	32.45	110.1	8.54	3.8	5.7
HKLR	HY/2011/03	2014-02-28	Mid-Ebb	Sunny	IS(Mf)9	12:42:18	1.0	Surface	1	2	18.24	8.01	32.42	109.8	8.52	3.7	6.7
HKLR	HY/2011/03	2014-02-28	Mid-Ebb	Sunny	IS(Mf)9	12:41:58	2.4	Bottom	3	1	18.23	8.01	32.41	109.5	8.5	3.8	7.6
HKLR	HY/2011/03	2014-02-28	Mid-Ebb	Sunny	IS(Mf)9	12:42:32	2.4	Bottom	3	2	18.23	8.02	32.45	110	8.54	3.6	6
HKLR	HY/2011/03	2014-02-28	Mid-Ebb	Sunny	IS10	12:30:07	1.0	Surface	1	1	17.71	8.31	32.51	105.3	8.25	2.1	3.7
HKLR	HY/2011/03	2014-02-28	Mid-Ebb	Sunny	IS10	12:30:43	1.0	Surface	1	2	17.72	8.31	32.5	105.5	8.27	2.1	5.1
HKLR	HY/2011/03	2014-02-28	Mid-Ebb	Sunny	IS10	12:29:58	5.3	Middle	2	1	17.7	8.31	32.51	104.9	8.22	2.2	3.9
HKLR	HY/2011/03	2014-02-28	Mid-Ebb	Sunny	IS10	12:30:30	5.3	Middle	2	2	17.71	8.31	32.51	105.1	8.24	2.2	3.1
HKLR	HY/2011/03	2014-02-28	Mid-Ebb	Sunny	IS10	12:30:19	9.6	Bottom	3	1	17.71	8.31	32.51	105	8.23	2.3	5.8
HKLR	HY/2011/03	2014-02-28	Mid-Ebb	Sunny	IS10	12:29:46	9.6	Bottom	3	2	17.7	8.31	32.51	104.8	8.22	2.2	6.7
HKLR	HY/2011/03	2014-02-28	Mid-Ebb	Sunny	SR3	13:16:20	0.7	Middle	2	1	17.88	8.07	32.11	104.3	8.17	4.4	4.6
HKLR	HY/2011/03	2014-02-28	Mid-Ebb	Sunny	SR3	13:15:56	0.7	Middle	2	2	17.87	8.07	32.11	104.2	8.17	4.4	6
HKLR	HY/2011/03	2014-02-28	Mid-Ebb	Sunny	SR4	12:31:10	1.0	Surface	1	1	17.72	8.02	32.09	107.2	8.42	3.2	4.1
HKLR	HY/2011/03	2014-02-28	Mid-Ebb	Sunny	SR4	12:31:50	1.0	Surface	1	2	17.73	8.02	32.09	107.4	8.44	3.2	3.4
HKLR	HY/2011/03	2014-02-28	Mid-Ebb	Sunny	SR4	12:30:48	2.4	Bottom	3	1	17.7	8.01	32.1	106.9	8.4	3.1	5.6
HKLR	HY/2011/03	2014-02-28	Mid-Ebb	Sunny	SR4	12:31:31	2.4	Bottom	3	2	17.72	8.02	32.1	107.2	8.42	3.3	6.8
HKLR	HY/2011/03	2014-02-28	Mid-Ebb	Sunny	SR5	12:39:33	1.0	Surface	1	1	17.71	8.31	32.5	105.7	8.28	2.2	3.7
HKLR	HY/2011/03	2014-02-28	Mid-Ebb	Sunny	SR5	12:39:06	1.0	Surface	1	2	17.69	8.31	32.5	105.5	8.27	2.2	5.1
HKLR	HY/2011/03	2014-02-28	Mid-Ebb	Sunny	SR5	12:39:17	3.4	Bottom	3	1	17.68	8.31	32.49	105.4	8.27	2.3	7
HKLR	HY/2011/03	2014-02-28	Mid-Ebb	Sunny	SR5	12:38:58	3.4	Bottom	3	2	17.67	8.31	32.48	105.4	8.27	2.3	4.8
HKLR	HY/2011/03	2014-02-28	Mid-Ebb	Sunny	SR10A	11:15:14	1.0	Surface	1	1	17.28	7.88	32.78	94.3	7.44	1.3	2.6
HKLR	HY/2011/03	2014-02-28	Mid-Ebb	Sunny	SR10A	11:14:19	1.0	Surface	1	2	17.28	7.87	32.77	94.3	7.44	1.4	2.9
HKLR	HY/2011/03	2014-02-28	Mid-Ebb	Sunny	SR10A	11:14:00	3.3	Middle	2	1	17.28	7.87	32.78	94.1	7.42	1.3	3.7
HKLR	HY/2011/03	2014-02-28	Mid-Ebb	Sunny	SR10A	11:14:57	3.3	Middle	2	2	17.28	7.87	32.79	94.2	7.43	1.4	2
HKLR	HY/2011/03	2014-02-28	Mid-Ebb	Sunny	SR10A	11:14:38	5.6	Bottom	3	1	17.28	7.87	32.78	94.1	7.42	1.4	2.8
HKLR	HY/2011/03	2014-02-28	Mid-Ebb	Sunny	SR10A	11:13:38	5.6	Bottom	3	2	17.28	7.87	32.77	94.1	7.42	1.4	3.6
HKLR	HY/2011/03	2014-02-28	Mid-Ebb	Sunny	SR10B	11:02:59	1.0	Surface	1	1	17.18	7.78	32.84	91.8	7.25	2.3	3
HKLR	HY/2011/03	2014-02-28	Mid-Ebb	Sunny	SR10B	11:03:36	1.0	Surface	1	2	17.17	7.78	32.87	91.6	7.24	1.9	2.8
HKLR	HY/2011/03	2014-02-28	Mid-Ebb	Sunny	SR10B	11:02:44	4.4	Bottom	3	1	17.17	7.77	32.83	91.6	7.24	2.5	5
HKLR	HY/2011/03	2014-02-28	Mid-Ebb	Sunny	SR10B	11:03:18	4.4	Bottom	3	2	17.17	7.78	32.86	91.5	7.23	2.3	3.9
HKLR	HY/2011/03	2014-02-28	Mid-Ebb	Sunny	CS2	14:03:37	1.0	Surface	1	1	17.82	8.32	31.96	107.5	8.44	2.2	3
HKLR	HY/2011/03	2014-02-28	Mid-Ebb	Sunny	CS2	14:04:15	1.0	Surface	1	2	17.78	8.32	31.92	107.2	8.42	2.3	3.3
HKLR	HY/2011/03	2014-02-28	Mid-Ebb	Sunny	CS2	14:03:23	3.9	Middle	2	1	17.8	8.32	31.99	107	8.4	2.4	2.5
HKLR	HY/2011/03	2014-02-28	Mid-Ebb	Sunny	CS2	14:04:01	3.9	Middle	2	2	17.75	8.32	32.02	106.7	8.38	2.4	2.5
HKLR	HY/2011/03	2014-02-28	Mid-Ebb	Sunny	CS2	14:03:08	6.7	Bottom	3	1	17.72	8.32	32.15	106.9	8.39	2.4	2.4
HKLR	HY/2011/03	2014-02-28	Mid-Ebb	Sunny	CS2	14:03:52	6.7	Bottom	3	2	17.67	8.32	32.23	106.8	8.39	2.5	3.6
HKLR	HY/2011/03	2014-02-28	Mid-Ebb	Sunny	CS(Mf)5	11:50:34	1.0	Surface	1	1	17.56	7.92	32.39	99.8	7.85	1.7	2.9
HKLR	HY/2011/03	2014-02-28	Mid-Ebb	Sunny	CS(Mf)5	11:49:21	1.0	Surface	1	2	17.6	7.91	32.34	100.3	7.88	1.7	2.6
HKLR	HY/2011/03	2014-02-28	Mid-Ebb	Sunny	CS(Mf)5	11:49:05	6.7	Middle	2	1	17.43	7.89	32.5	98.5	7.76	1.6	2.2
HKLR	HY/2011/03	2014-02-28	Mid-Ebb	Sunny	CS(Mf)5	11:50:14	6.7	Middle	2	2	17.45	7.91	32.48	98.7	7.77	1.6	2.9
HKLR	HY/2011/03	2014-02-28	Mid-Ebb	Sunny	CS(Mf)5	11:49:50	12.4	Bottom	3	1	17.37	7.89	32.63	98.3	7.75	1.5	4.4
HKLR	HY/2011/03	2014-02-28	Mid-Ebb	Sunny	CS(Mf)5	11:48:43	12.4	Bottom	3	2	17.38	7.88	32.59	98.7	7.78	1.5	4.6
HKLR	HY/2011/03	2014-02-28	Mid-Flood	Sunny	IS5	16:29:18	1.0	Surface	1	1	18.34	7.94	32.15	108.1	8.38	4.4	5.6
HKLR	HY/2011/03	2014-02-28	Mid-Flood	Sunny	IS5	16:30:16	1.0	Surface	1	2	18.35	7.95	32.14	108	8.38	4.6	4.4
HKLR	HY/2011/03	2014-02-28	Mid-Flood	Sunny	IS5	16:28:58	4.2	Middle	2	1	18.37	7.94	32.18	107.9	8.37	4.6	5.4
HKLR	HY/2011/03	2014-02-28	Mid-Flood	Sunny	IS5	16:29:56	4.2	Middle	2	2	18.37	7.95	32.16	108.1	8.38	4.9	5.6
HKLR	HY/2011/03	2014-02-28	Mid-Flood	Sunny	IS5	16:29:38	7.4	Bottom	3	1	18.39	7.94	32.19	107.8	8.35	5.5	5.6
HKLR	HY/2011/03	2014-02-28	Mid-Flood	Sunny	IS5	16:28:39	7.4	Bottom	3	2	18.39	7.94	32.18	107.6	8.34	5.8	5.9
HKLR	HY/2011/03	2014-02-28	Mid-Flood	Sunny	IS(Mf)6	16:39:53	1.0	Surface	1	1	18.64	8.06	32.39	118	9.09	6.7	6.3
HKLR	HY/2011/03	2014-02-28	Mid-Flood	Sunny	IS(Mf)6	16:39:21	1.0	Surface	1	2	18.64	8.06	32.38	118.2	9.11	6.4	6.6
HKLR	HY/2011/03	2014-02-28	Mid-Flood	Sunny	IS(Mf)6	16:38:59	2.1	Bottom	3	1	18.64	8.06	32.38	117.8	9.08	7.9	7.5
HKLR	HY/2011/03	2014-02-28	Mid-Flood	Sunny	IS(Mf)6	16:39:35	2.1	Bottom	3	2	18.64	8.06	32.39	117.9	9.08	7.6	8.5
HKLR	HY/2011/03	2014-02-28	Mid-Flood	Sunny	IS7	16:49:56	1.0	Surface	1	1	18.6	8.02	32.46	109.8	8.46	6.8	8.8
HKLR	HY/2011/03	2014-02-28	Mid-Flood	Sunny	IS7	16:49:13	1.0	Surface	1	2	18.6	8.02	32.45	109.8	8.46	6.5	7.9



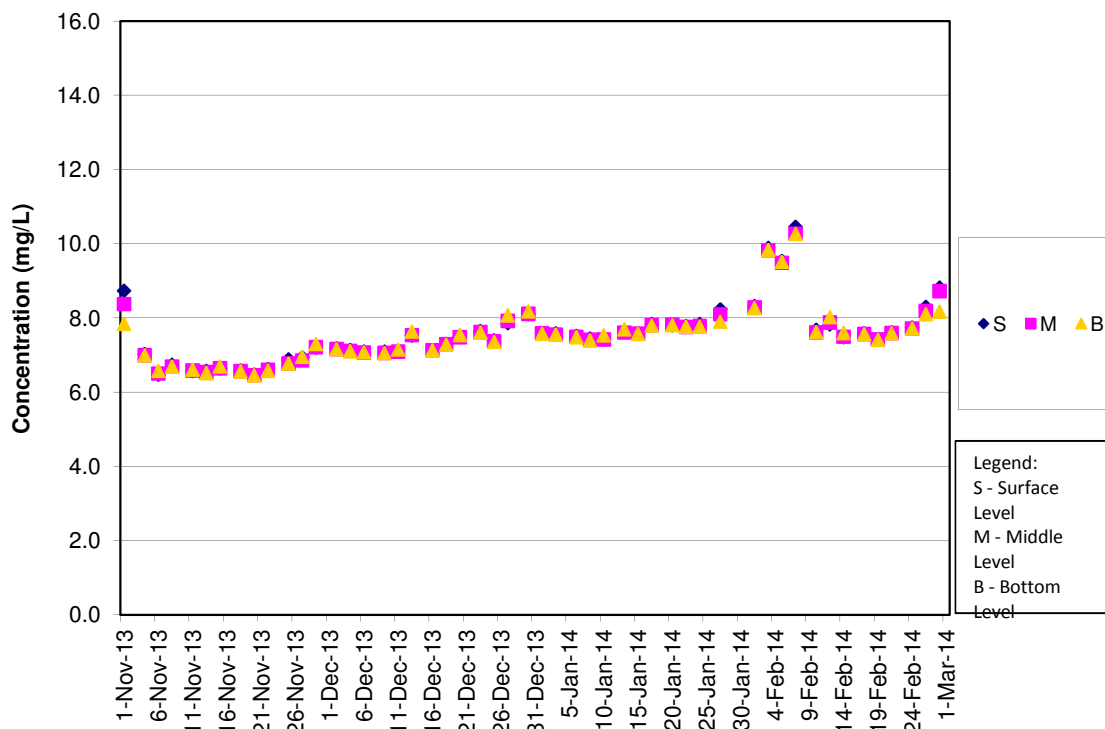
## Water Quarterly Monitoring Data

Project	Works	Date (yyyy-mm-dd)	Tide	Weather Condition	Station	Time	Depth, m	Level	Level_Code	Replicate	Temperature, °C	pH	Salinity, ppt	DO, %	DO, mg/L	Turbidity, NTU	SS, mg/L
HKLR	HY/2011/03	2014-02-28	Mid-Flood	Sunny	IS7	16:48:50	2.1	Bottom	3	1	18.6	8.02	32.46	109.6	8.45	6.6	8.9
HKLR	HY/2011/03	2014-02-28	Mid-Flood	Sunny	IS7	16:49:33	2.1	Bottom	3	2	18.6	8.02	32.46	109.7	8.46	7	8
HKLR	HY/2011/03	2014-02-28	Mid-Flood	Sunny	IS8	17:25:51	1.0	Surface	1	1	17.83	8.04	32.06	106.5	8.35	5.5	6.2
HKLR	HY/2011/03	2014-02-28	Mid-Flood	Sunny	IS8	17:25:12	1.0	Surface	1	2	17.83	8.04	32.06	106.4	8.34	5.3	5.7
HKLR	HY/2011/03	2014-02-28	Mid-Flood	Sunny	IS8	17:25:34	2.3	Bottom	3	1	17.83	8.04	32.09	106.4	8.34	5.4	7.9
HKLR	HY/2011/03	2014-02-28	Mid-Flood	Sunny	IS8	17:24:51	2.3	Bottom	3	2	17.83	8.03	32.08	106.2	8.33	5.5	7.1
HKLR	HY/2011/03	2014-02-28	Mid-Flood	Sunny	IS(Mf)9	17:04:14	1.0	Surface	1	1	18.23	8.05	32.3	110.3	8.57	9.7	12.3
HKLR	HY/2011/03	2014-02-28	Mid-Flood	Sunny	IS(Mf)9	17:04:46	1.0	Surface	1	2	18.24	8.05	32.3	110.6	8.59	9.9	11.4
HKLR	HY/2011/03	2014-02-28	Mid-Flood	Sunny	IS(Mf)9	17:04:29	2.2	Bottom	3	1	18.27	8.05	32.31	110.4	8.57	10.4	10.9
HKLR	HY/2011/03	2014-02-28	Mid-Flood	Sunny	IS(Mf)9	17:03:54	2.2	Bottom	3	2	18.28	8.04	32.33	110.1	8.54	10.3	11
HKLR	HY/2011/03	2014-02-28	Mid-Flood	Sunny	IS10	17:51:04	1.0	Surface	1	1	18.01	8.35	31.05	109	8.57	2.1	3.1
HKLR	HY/2011/03	2014-02-28	Mid-Flood	Sunny	IS10	17:51:35	1.0	Surface	1	2	17.99	8.35	31.09	108.9	8.56	2.1	5
HKLR	HY/2011/03	2014-02-28	Mid-Flood	Sunny	IS10	17:50:47	5.4	Middle	2	1	17.73	8.32	31.96	106.4	8.36	2.2	4.3
HKLR	HY/2011/03	2014-02-28	Mid-Flood	Sunny	IS10	17:51:23	5.4	Middle	2	2	17.77	8.32	31.96	107.8	8.46	2.2	6.2
HKLR	HY/2011/03	2014-02-28	Mid-Flood	Sunny	IS10	17:51:16	9.8	Bottom	3	1	17.81	8.33	31.9	109.2	8.57	2.2	5.4
HKLR	HY/2011/03	2014-02-28	Mid-Flood	Sunny	IS10	17:50:38	9.8	Bottom	3	2	17.77	8.32	32	107.3	8.43	2.2	6
HKLR	HY/2011/03	2014-02-28	Mid-Flood	Sunny	SR3	16:14:02	0.7	Middle	2	1	18.39	7.87	31.97	106.2	8.24	4.5	6.6
HKLR	HY/2011/03	2014-02-28	Mid-Flood	Sunny	SR3	16:14:16	0.7	Middle	2	2	18.39	7.88	31.98	106.5	8.27	4.7	5.5
HKLR	HY/2011/03	2014-02-28	Mid-Flood	Sunny	SR4	17:16:23	1.0	Surface	1	1	17.83	8.02	32.04	106.5	8.35	5.4	5.1
HKLR	HY/2011/03	2014-02-28	Mid-Flood	Sunny	SR4	17:17:05	1.0	Surface	1	2	17.83	8.03	32.05	106.6	8.36	5.5	5
HKLR	HY/2011/03	2014-02-28	Mid-Flood	Sunny	SR4	17:16:02	2.3	Bottom	3	1	17.83	8.01	32.09	106.4	8.34	5.8	5.7
HKLR	HY/2011/03	2014-02-28	Mid-Flood	Sunny	SR4	17:16:45	2.3	Bottom	3	2	17.83	8.02	32.08	106.5	8.35	5.9	6
HKLR	HY/2011/03	2014-02-28	Mid-Flood	Sunny	SR5	17:40:07	1.0	Surface	1	1	17.91	8.35	31.45	109.3	8.59	2.2	2.9
HKLR	HY/2011/03	2014-02-28	Mid-Flood	Sunny	SR5	17:39:48	1.0	Surface	1	2	17.94	8.35	31.25	109	8.57	2.1	2.4
HKLR	HY/2011/03	2014-02-28	Mid-Flood	Sunny	SR5	17:39:56	4.0	Bottom	3	1	17.87	8.34	31.61	109.6	8.61	2.2	2.2
HKLR	HY/2011/03	2014-02-28	Mid-Flood	Sunny	SR5	17:39:38	4.0	Bottom	3	2	17.87	8.34	31.63	109.1	8.57	2.2	2.5
HKLR	HY/2011/03	2014-02-28	Mid-Flood	Sunny	SR10A	18:39:33	1.0	Surface	1	1	17.38	7.98	32.86	95	7.48	1.7	2.7
HKLR	HY/2011/03	2014-02-28	Mid-Flood	Sunny	SR10A	18:40:29	1.0	Surface	1	2	17.38	7.98	32.85	95.2	7.49	1.6	3.1
HKLR	HY/2011/03	2014-02-28	Mid-Flood	Sunny	SR10A	18:40:08	3.4	Middle	2	1	17.37	7.98	32.87	94.9	7.46	1.7	3.8
HKLR	HY/2011/03	2014-02-28	Mid-Flood	Sunny	SR10A	18:39:14	3.4	Middle	2	2	17.36	7.97	32.89	94.8	7.46	1.8	2.6
HKLR	HY/2011/03	2014-02-28	Mid-Flood	Sunny	SR10A	18:39:54	5.8	Bottom	3	1	17.36	7.98	32.89	94.7	7.46	1.8	4.8
HKLR	HY/2011/03	2014-02-28	Mid-Flood	Sunny	SR10A	18:38:56	5.8	Bottom	3	2	17.36	7.97	32.89	94.8	7.46	2.1	5
HKLR	HY/2011/03	2014-02-28	Mid-Flood	Sunny	SR10B	18:50:49	1.0	Surface	1	1	17.29	7.91	32.91	95.3	7.5	1.6	4
HKLR	HY/2011/03	2014-02-28	Mid-Flood	Sunny	SR10B	18:50:11	1.0	Surface	1	2	17.3	7.9	32.9	95.5	7.52	1.6	3
HKLR	HY/2011/03	2014-02-28	Mid-Flood	Sunny	SR10B	18:49:52	4.5	Bottom	3	1	17.3	7.9	32.92	95.4	7.51	1.6	5
HKLR	HY/2011/03	2014-02-28	Mid-Flood	Sunny	SR10B	18:50:30	4.5	Bottom	3	2	17.29	7.9	32.93	95.3	7.5	1.7	3.6
HKLR	HY/2011/03	2014-02-28	Mid-Flood	Sunny	CS2	16:22:22	1.0	Surface	1	1	18.04	8.38	30.32	112	8.84	2.5	3.4
HKLR	HY/2011/03	2014-02-28	Mid-Flood	Sunny	CS2	16:21:52	1.0	Surface	1	2	18.11	8.4	30.27	112	8.8	2.6	2.2
HKLR	HY/2011/03	2014-02-28	Mid-Flood	Sunny	CS2	16:22:12	3.9	Middle	2	1	17.8	8.36	30.91	110.3	8.71	3.4	3.8
HKLR	HY/2011/03	2014-02-28	Mid-Flood	Sunny	CS2	16:21:37	3.9	Middle	2	2	17.77	8.37	31.36	110.9	8.74	3.4	3.7
HKLR	HY/2011/03	2014-02-28	Mid-Flood	Sunny	CS2	16:21:12	6.8	Bottom	3	1	17.62	8.38	31.87	102.4	8.07	3.5	2.6
HKLR	HY/2011/03	2014-02-28	Mid-Flood	Sunny	CS2	16:22:02	6.8	Bottom	3	2	17.88	8.37	31.6	105	8.27	3.6	2.7
HKLR	HY/2011/03	2014-02-28	Mid-Flood	Sunny	CS(Mf)5	18:04:32	1.0	Surface	1	1	17.55	8.01	32.55	99.8	7.85	1.7	2.5
HKLR	HY/2011/03	2014-02-28	Mid-Flood	Sunny	CS(Mf)5	18:03:26	1.0	Surface	1	2	17.54	8.02	32.51	100.6	7.91	1.6	2.4
HKLR	HY/2011/03	2014-02-28	Mid-Flood	Sunny	CS(Mf)5	18:04:12	6.8	Middle	2	1	17.48	8.01	32.61	99.2	7.8	2.4	2.8
HKLR	HY/2011/03	2014-02-28	Mid-Flood	Sunny	CS(Mf)5	18:03:09	6.8	Middle	2	2	17.49	8	32.64	98.8	7.78	2.4	4.2
HKLR	HY/2011/03	2014-02-28	Mid-Flood	Sunny	CS(Mf)5	18:02:49	12.6	Bottom	3	1	17.42	7.99	32.71	98.5	7.75	3.2	3.5
HKLR	HY/2011/03	2014-02-28	Mid-Flood	Sunny	CS(Mf)5	18:03:46	12.6	Bottom	3	2	17.41	7.99	32.71	98.6	7.76	2.9	2.8

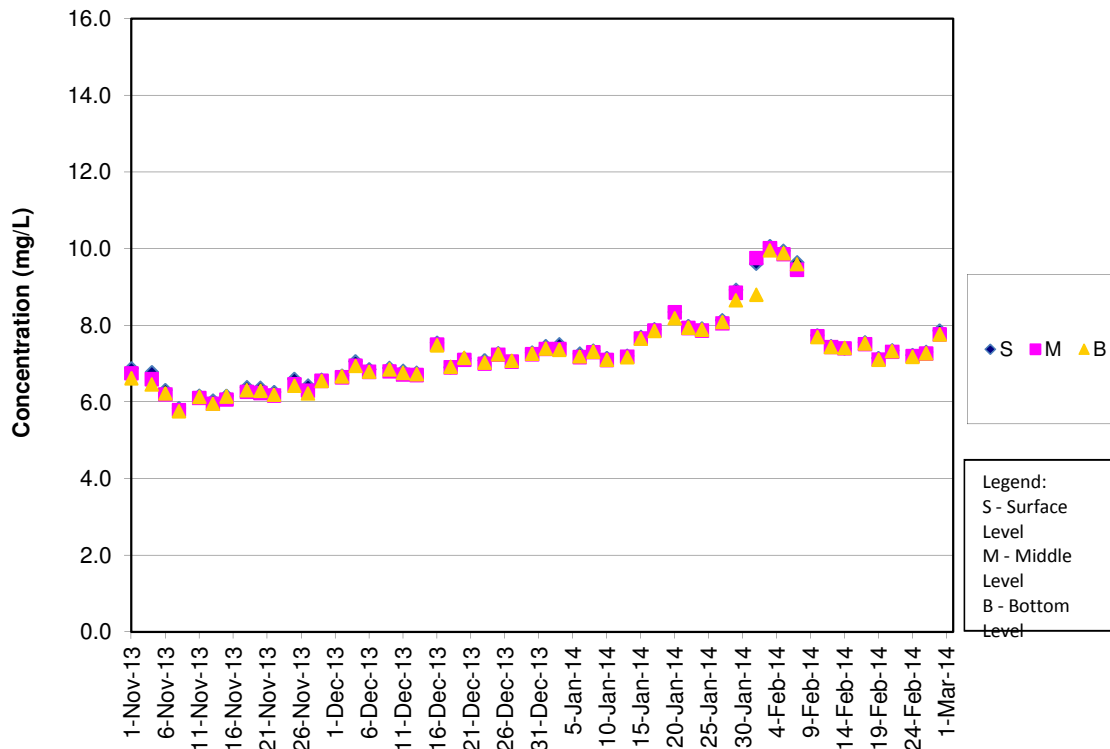
DO Concentrations at Station CS2 (Mid Ebb)



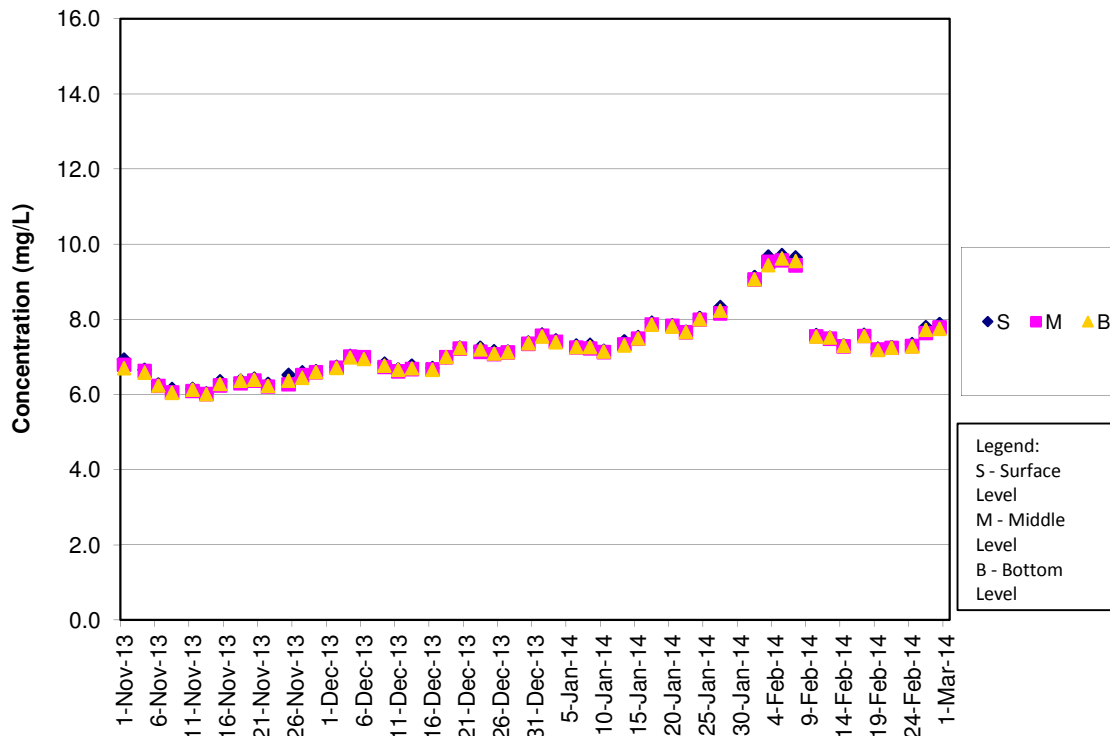
DO Concentrations at Station CS2 (Mid Flood)



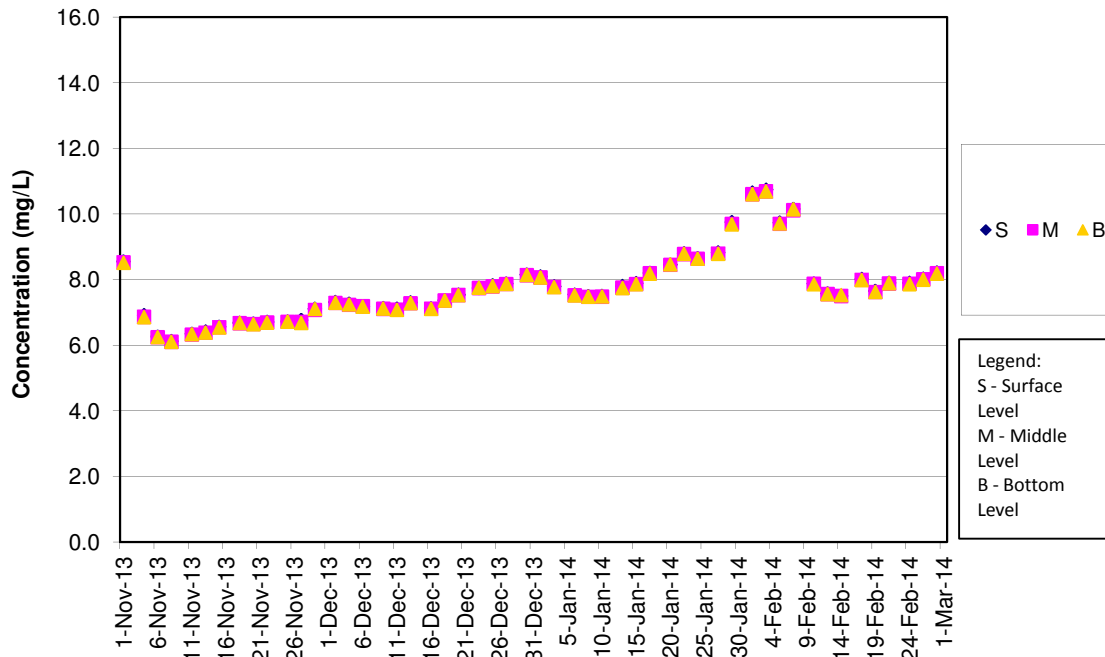
DO Concentrations at Station CS(Mf)5 (Mid Ebb)



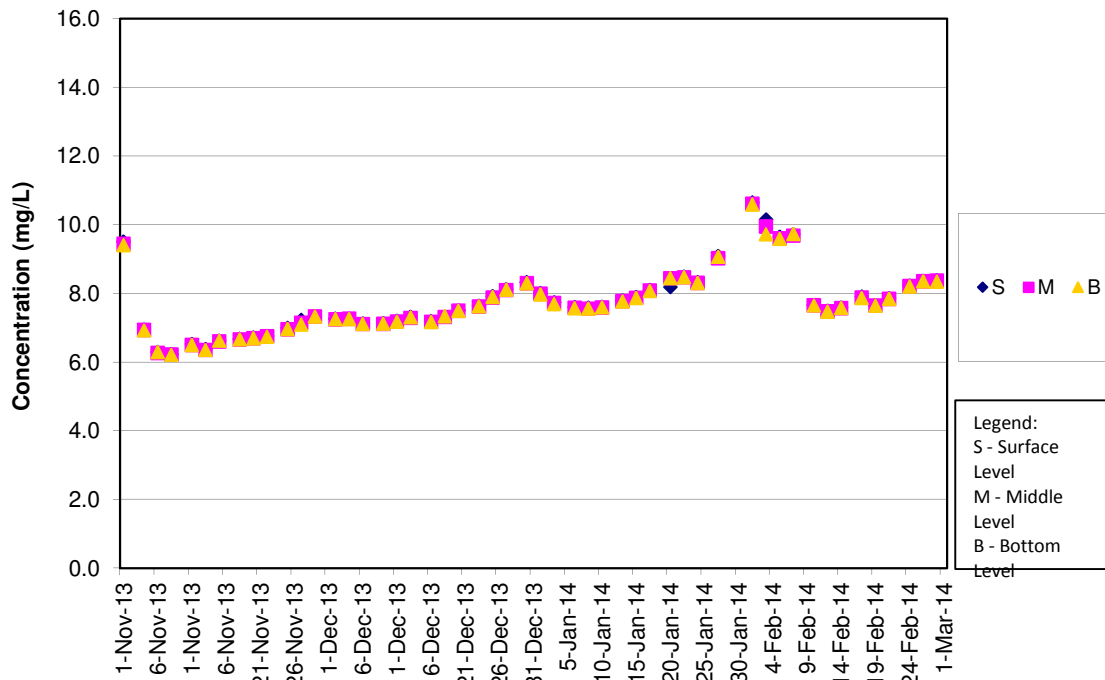
DO Concentrations at Station CS(Mf)5 (Mid Flood)



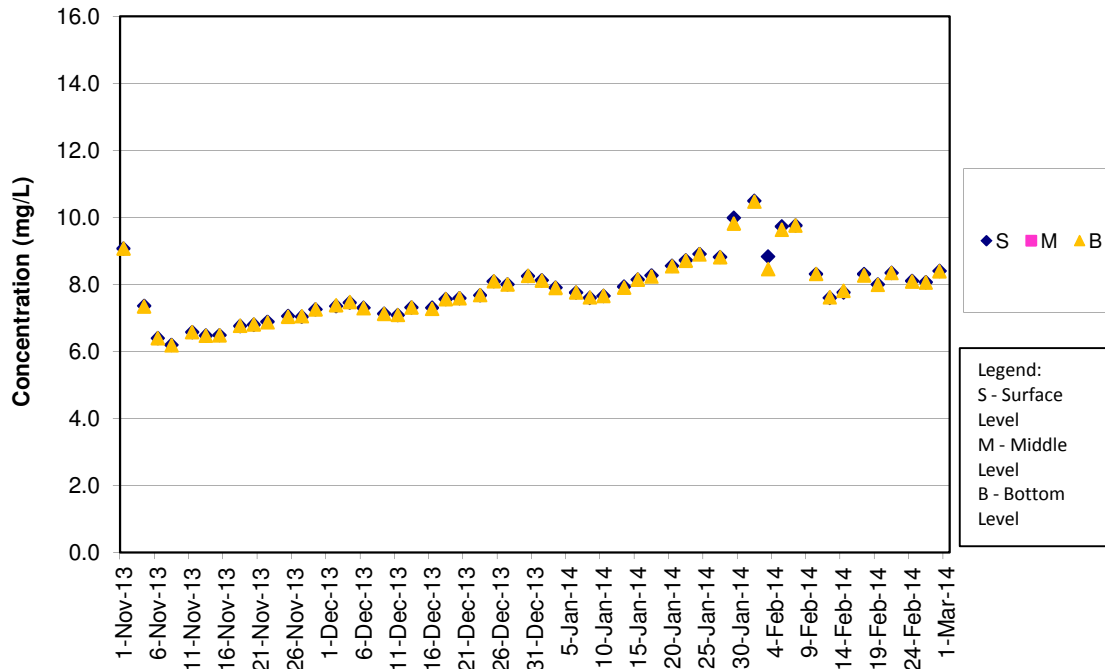
DO Concentrations at Station IS5 (Mid Ebb)



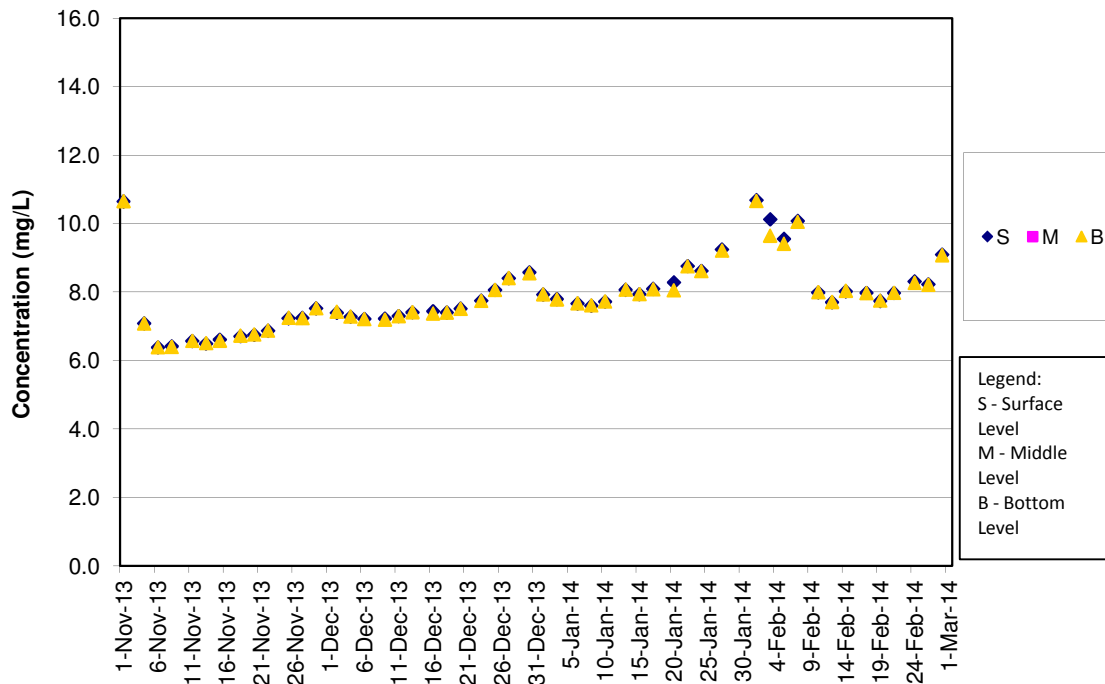
DO Concentrations at Station IS5 (Mid Flood)



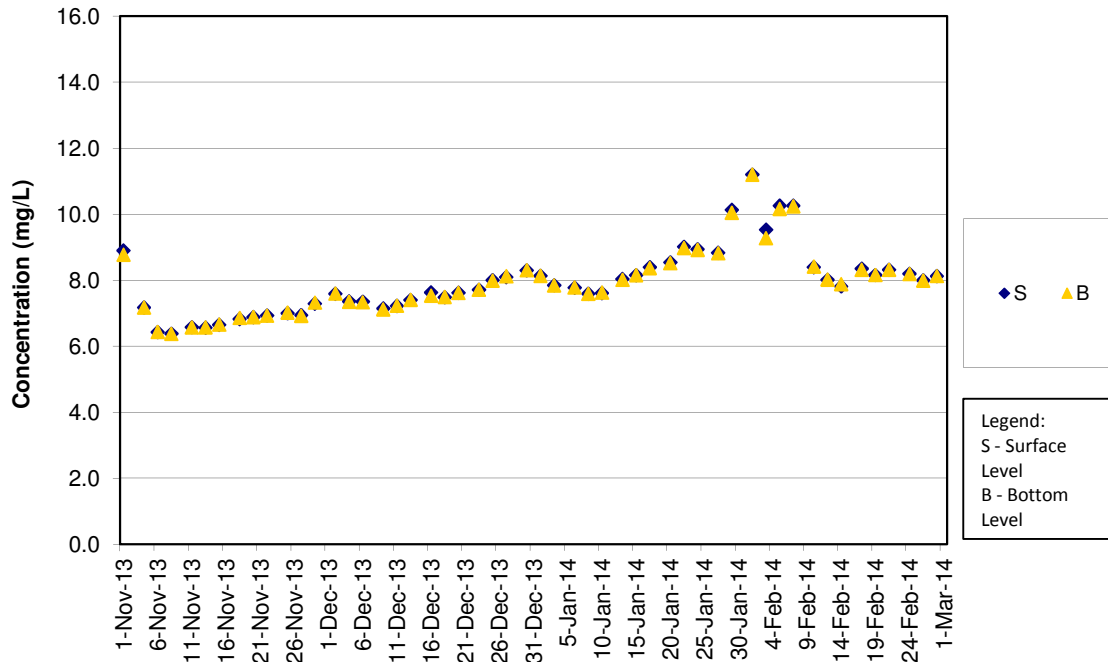
DO Concentrations at Station IS(Mf)6 (Mid Ebb)



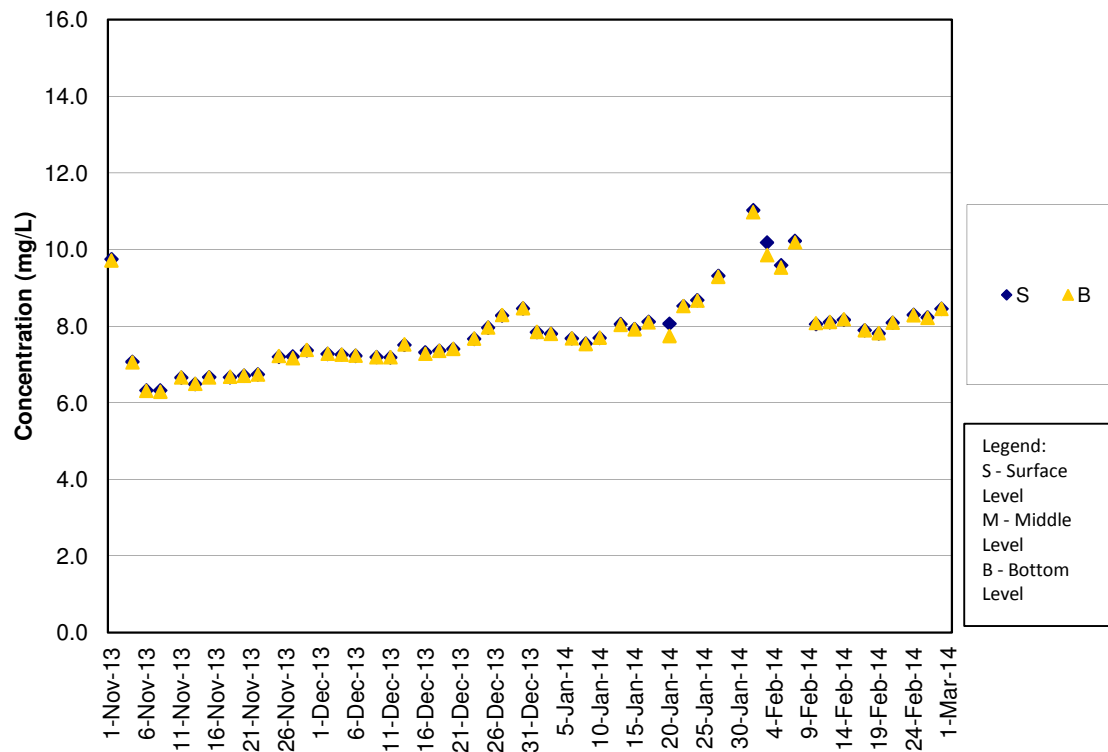
DO Concentrations at Station IS(Mf)6 (Mid Flood)



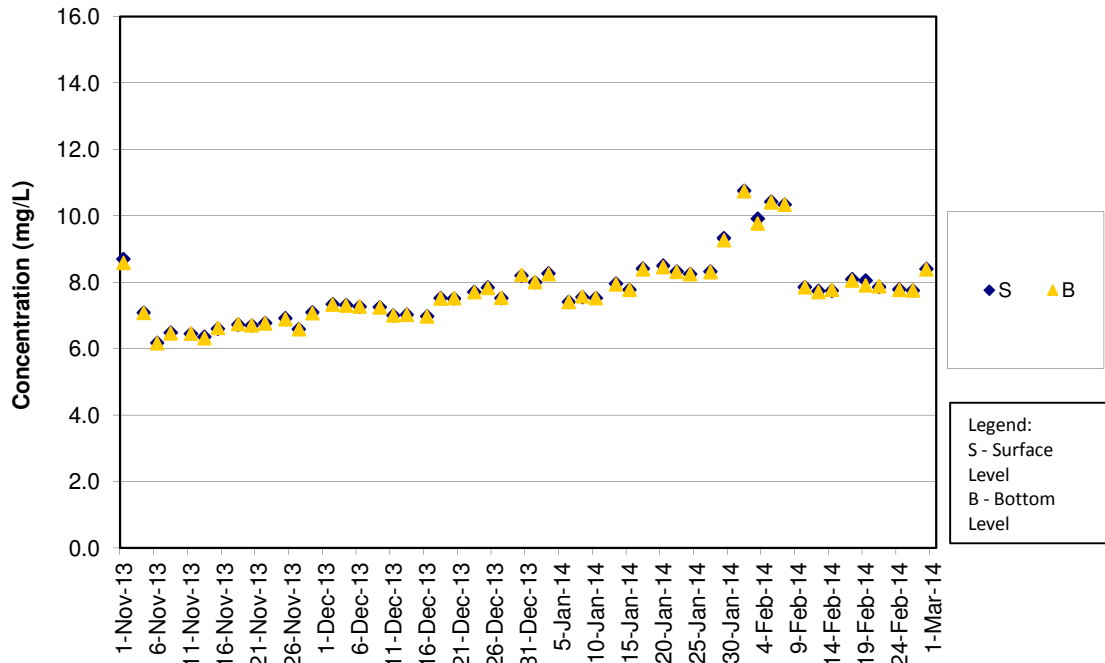
DO Concentrations at Station IS7 (Mid Ebb)



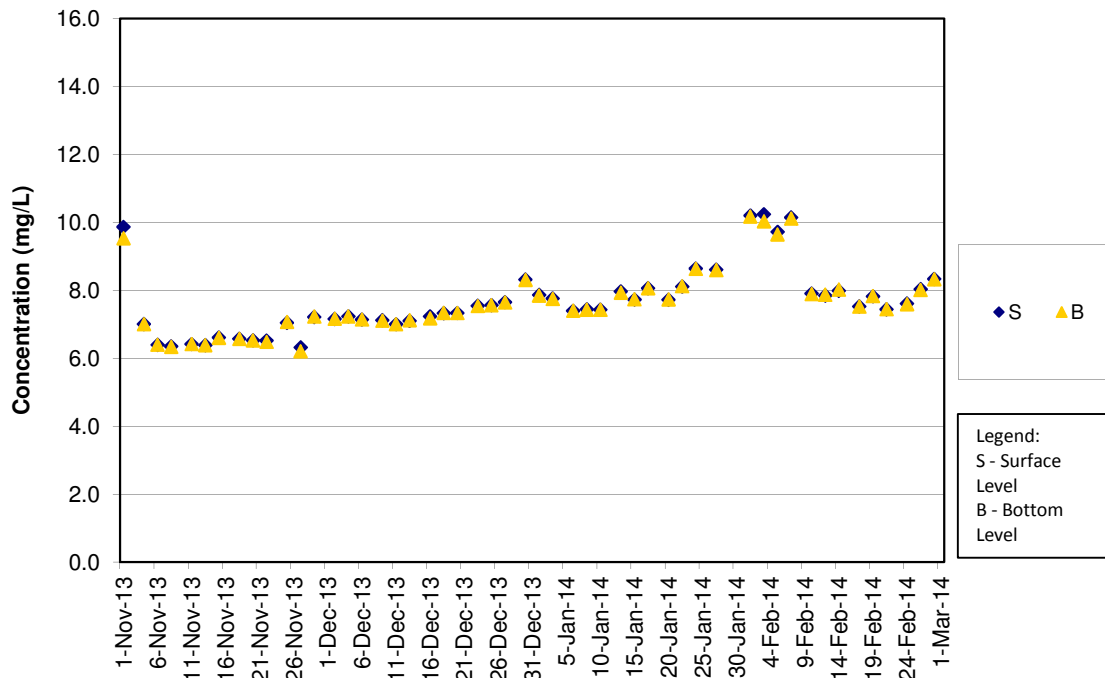
DO Concentrations at Station IS7 (Mid Flood)



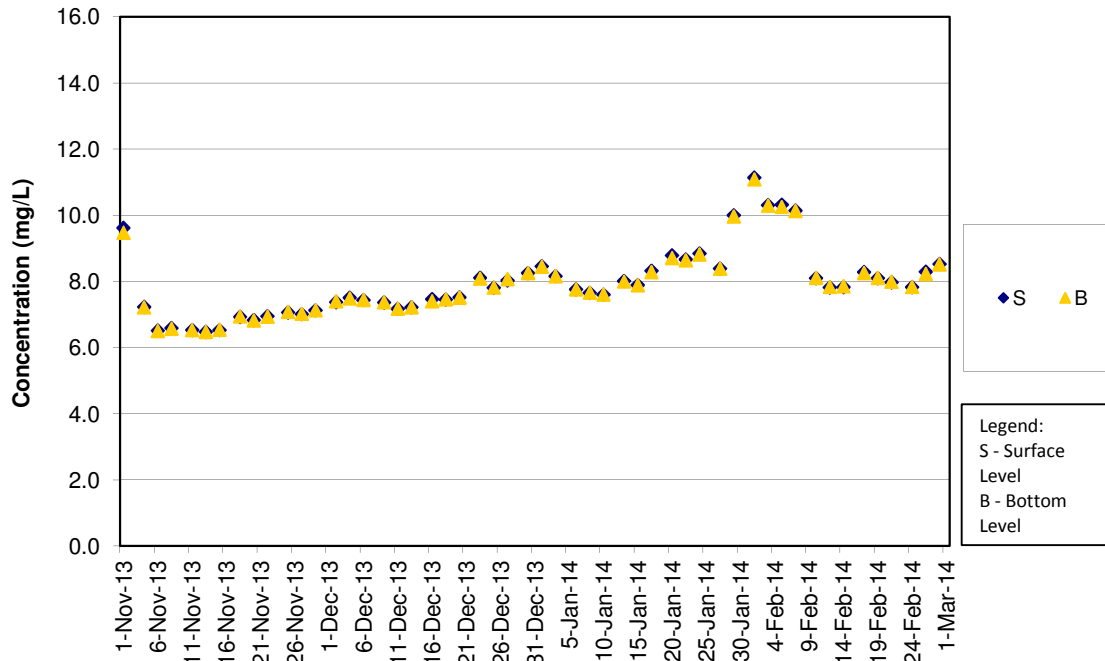
DO Concentrations at Station IS8 (Mid Ebb)



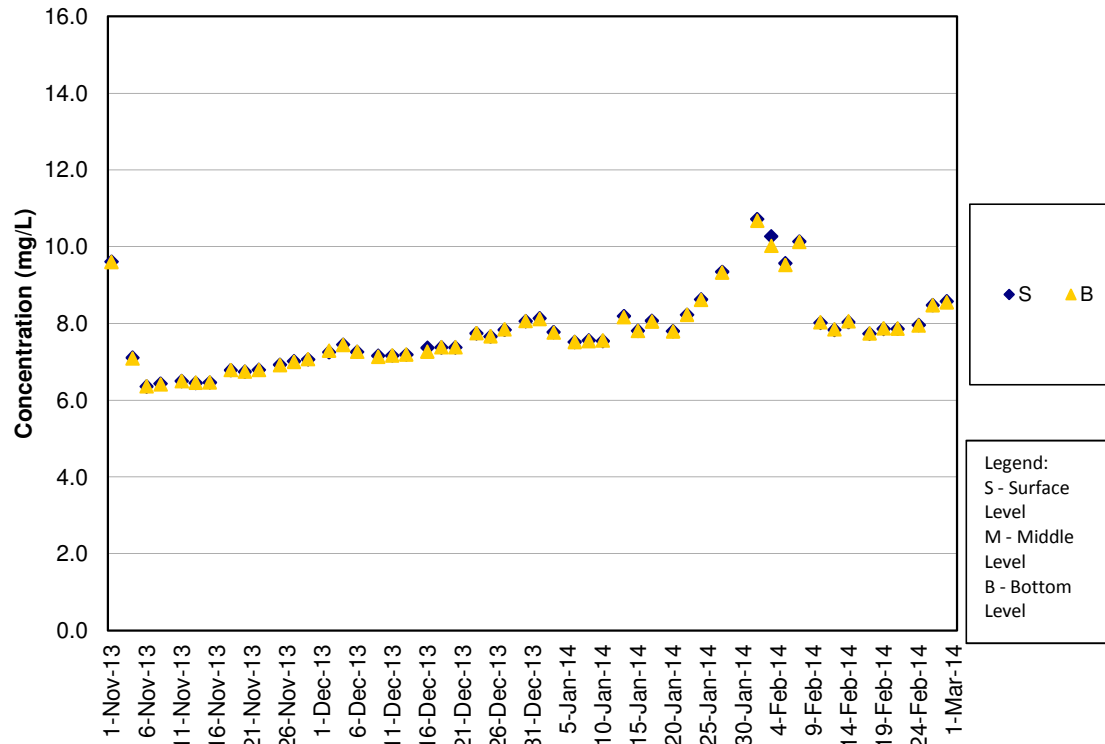
DO Concentrations at Station IS8 (Mid Flood)



DO Concentrations at Station IS(Mf)9 (Mid Ebb)

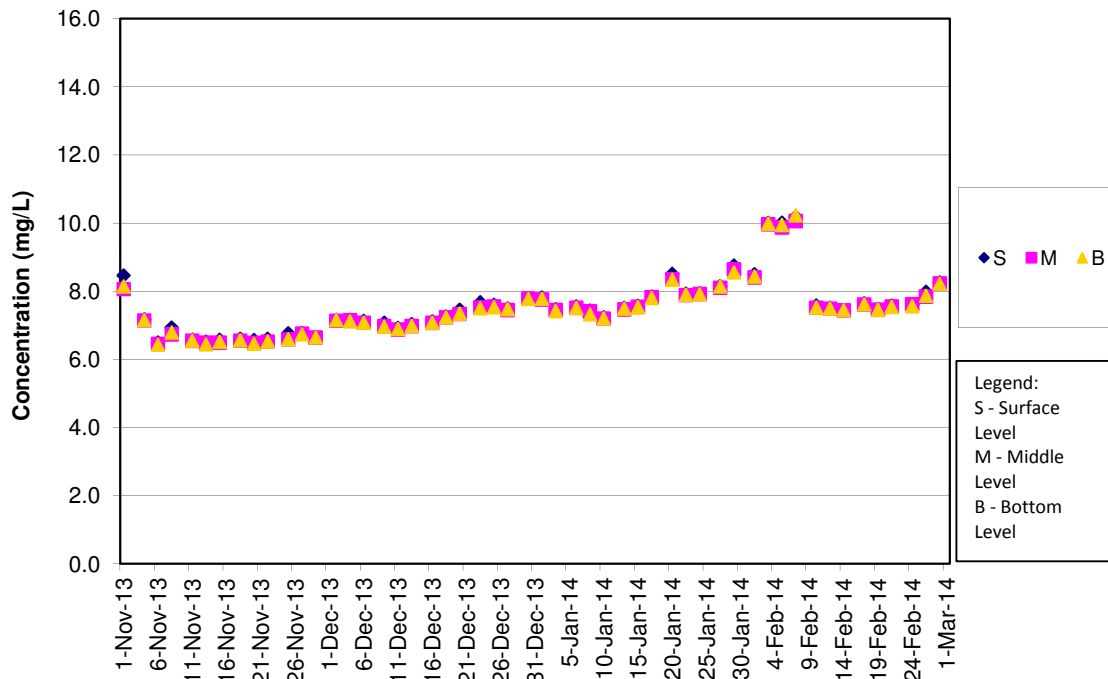


DO Concentrations at Station IS(Mf)9 (Mid Flood)

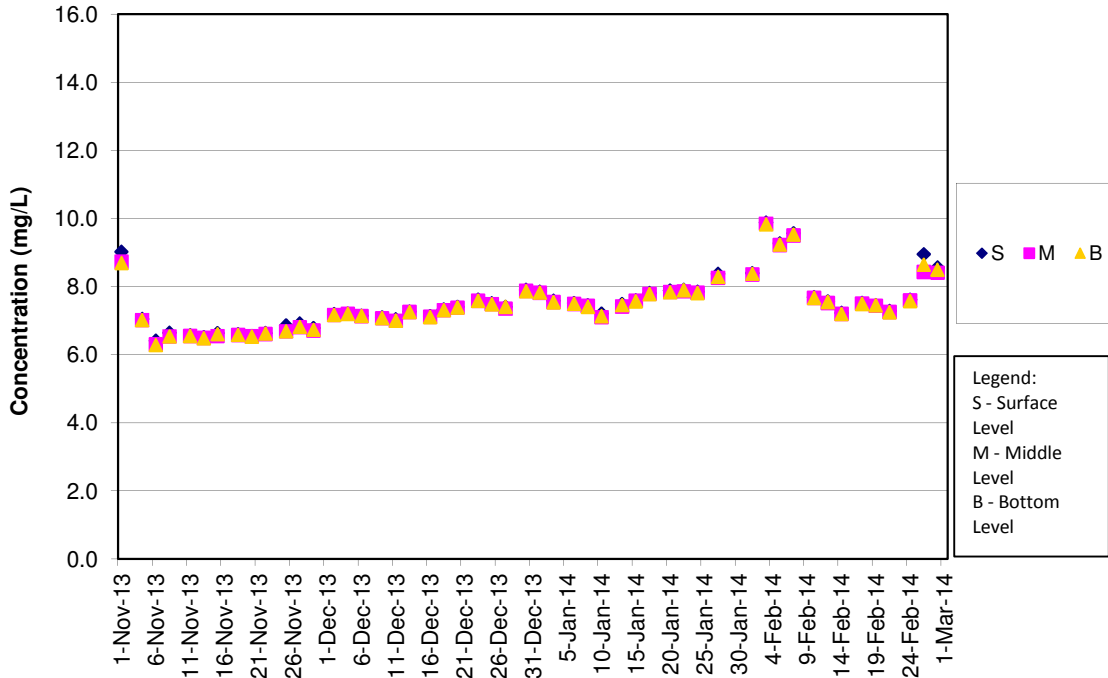




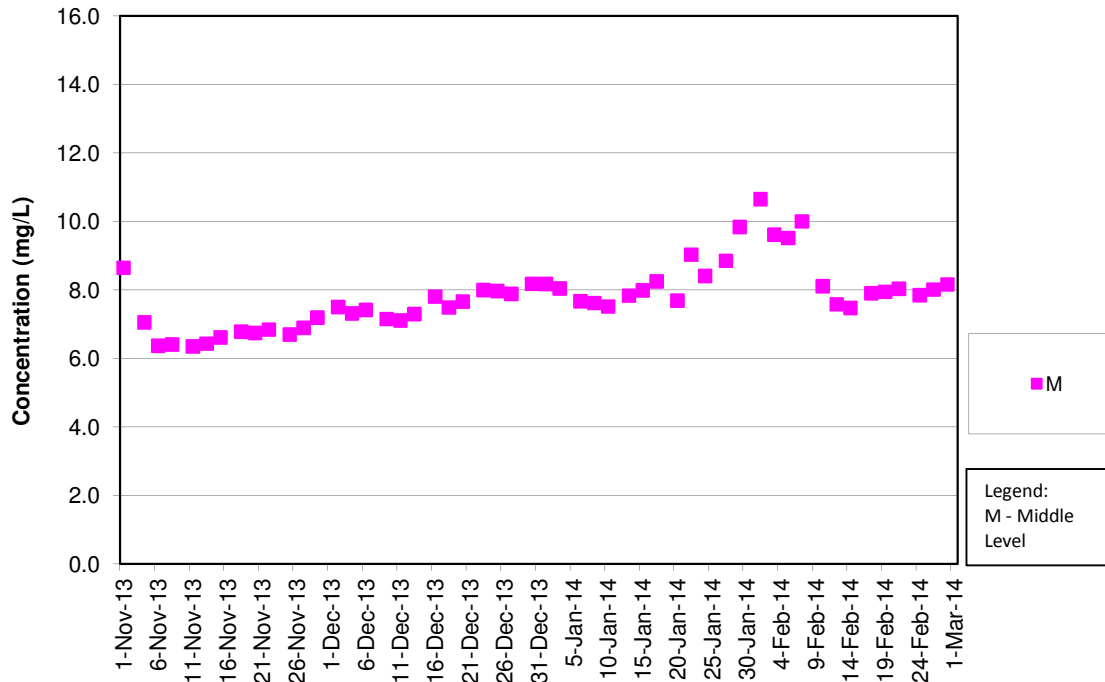
DO Concentrations at Station IS10 (Mid Ebb)



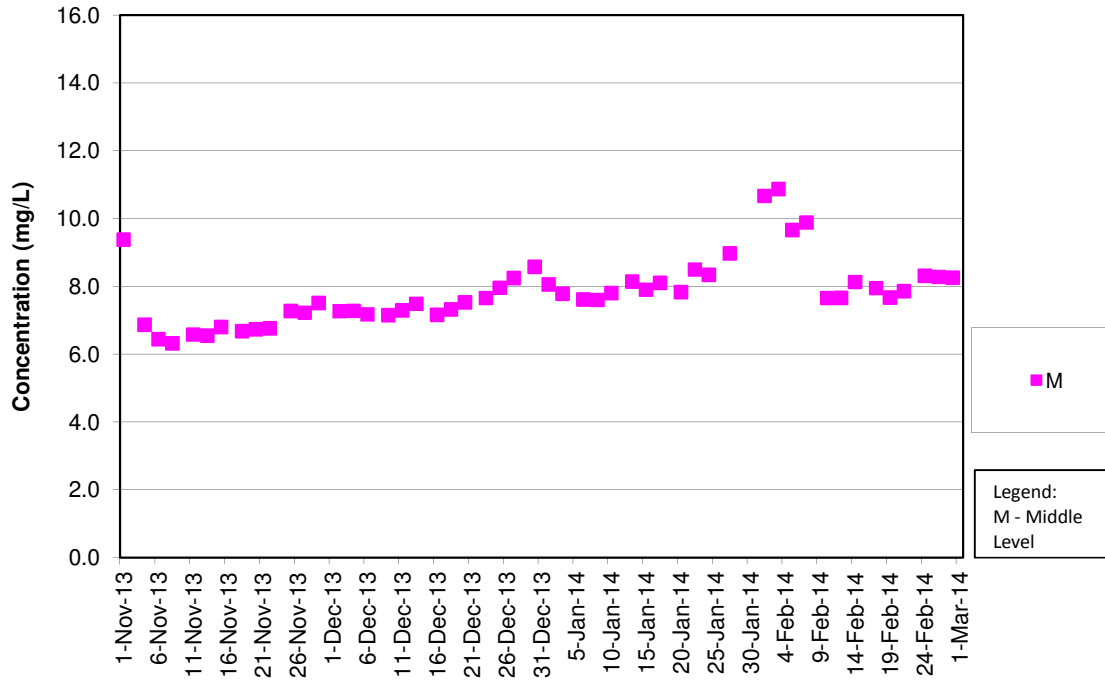
DO Concentrations at Station IS10 (Mid Flood)



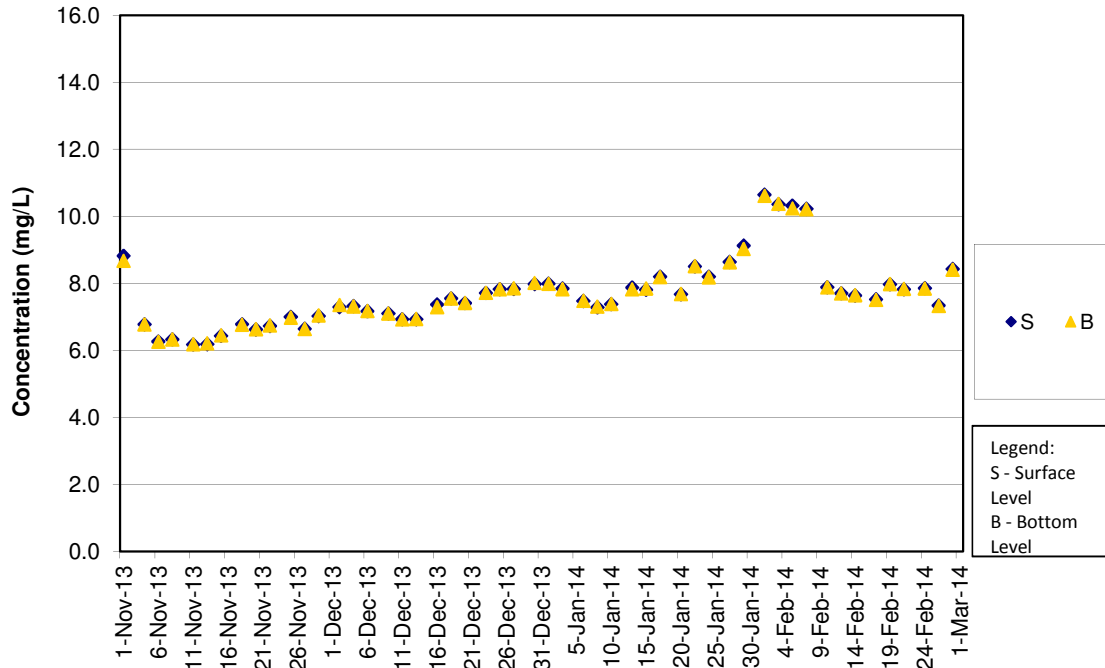
DO Concentrations at Station SR3 (Mid Ebb)



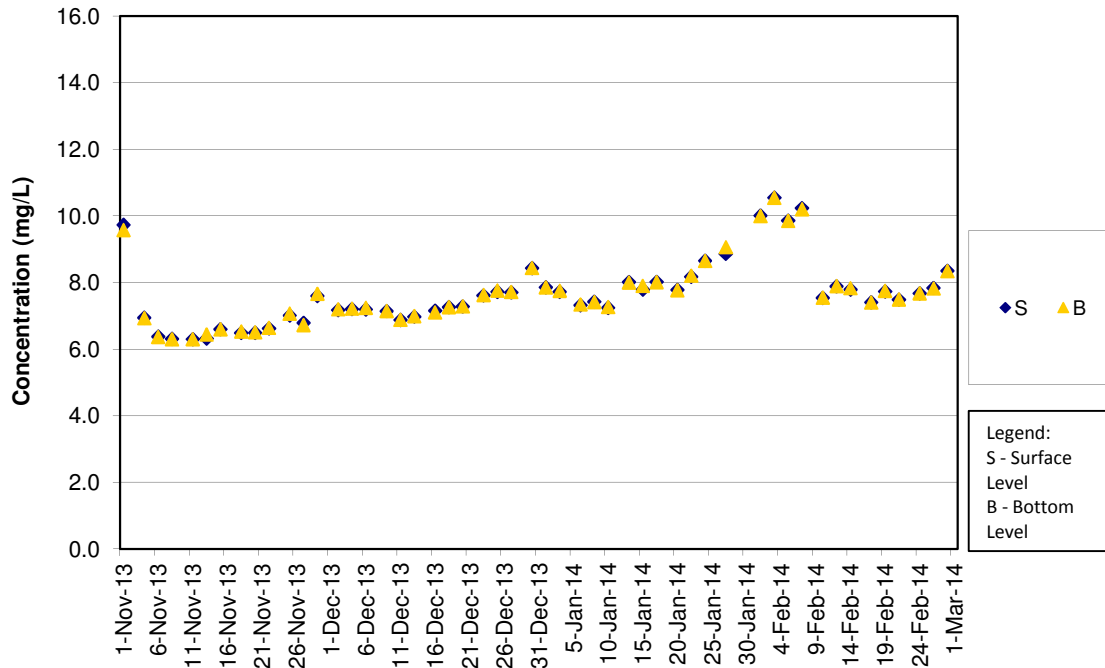
DO Concentrations at Station SR3 (Mid Flood)



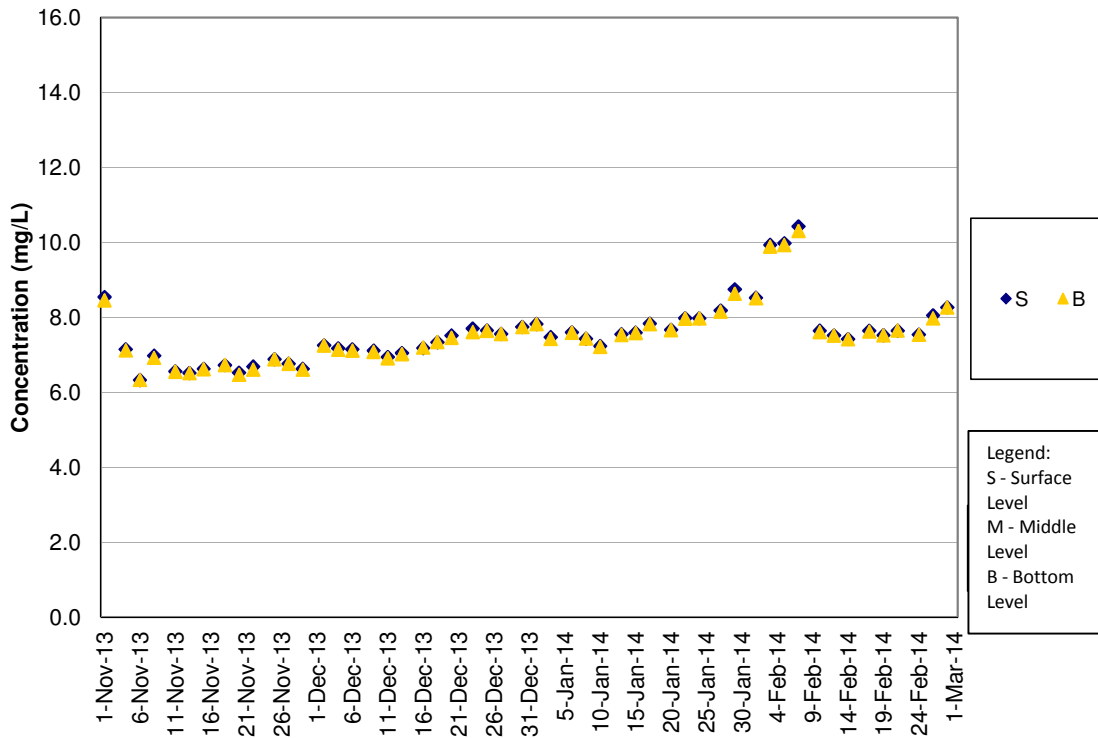
DO Concentrations at Station SR4 (Mid Ebb)



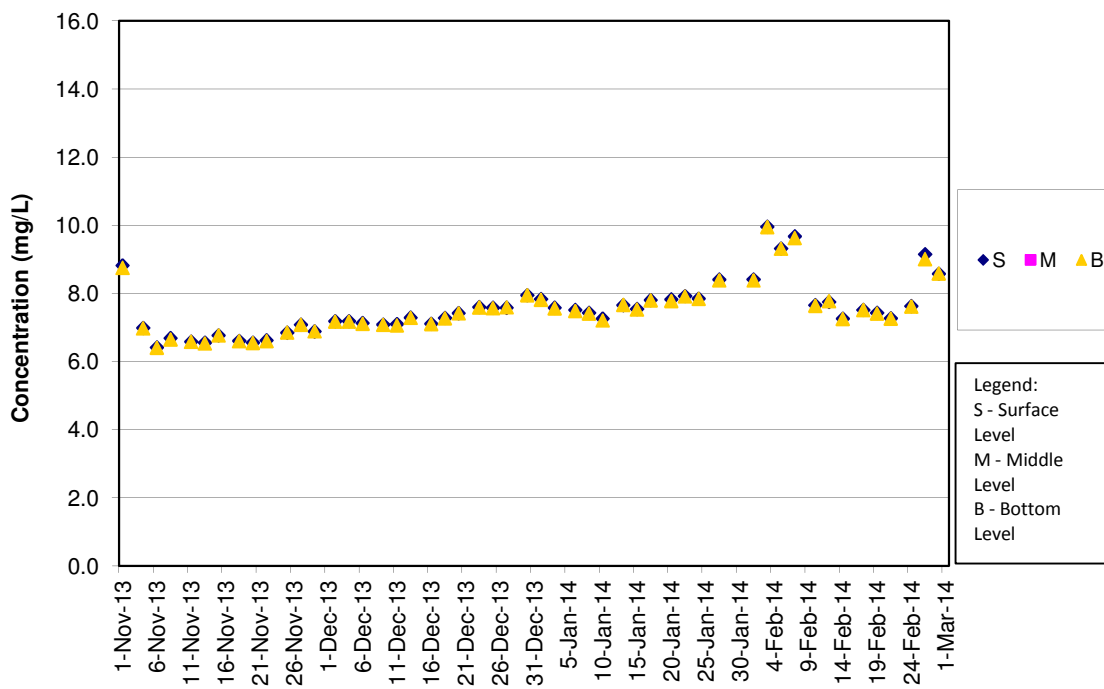
DO Concentrations at Station SR4 (Mid Flood)



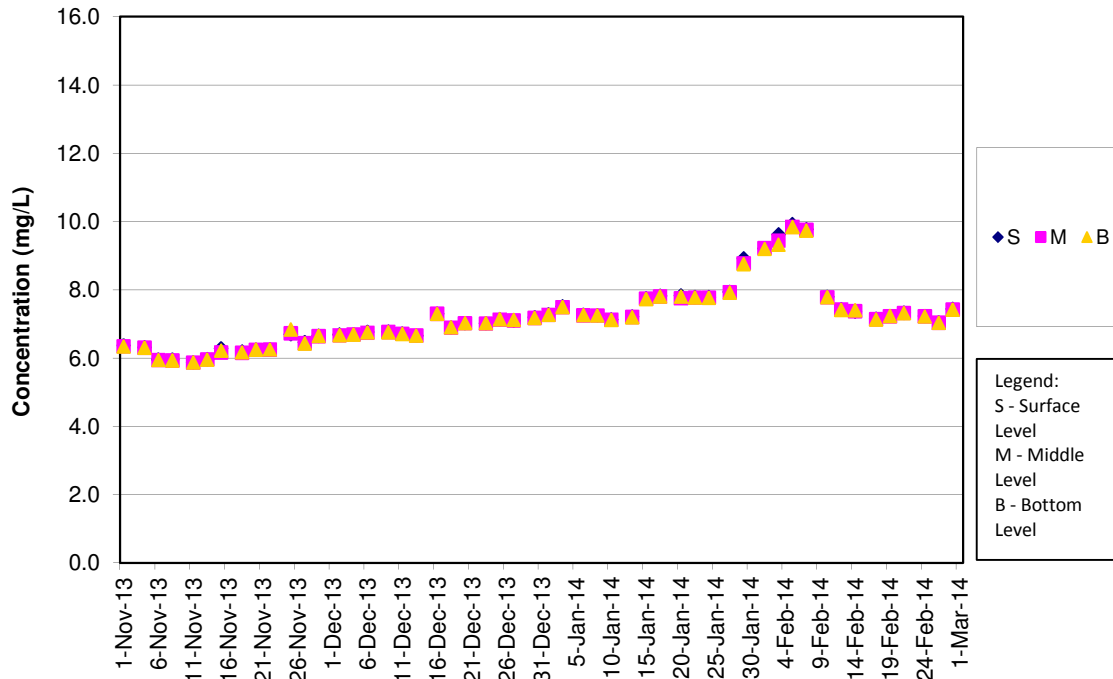
DO Concentrations at Station SR5 (Mid Ebb)



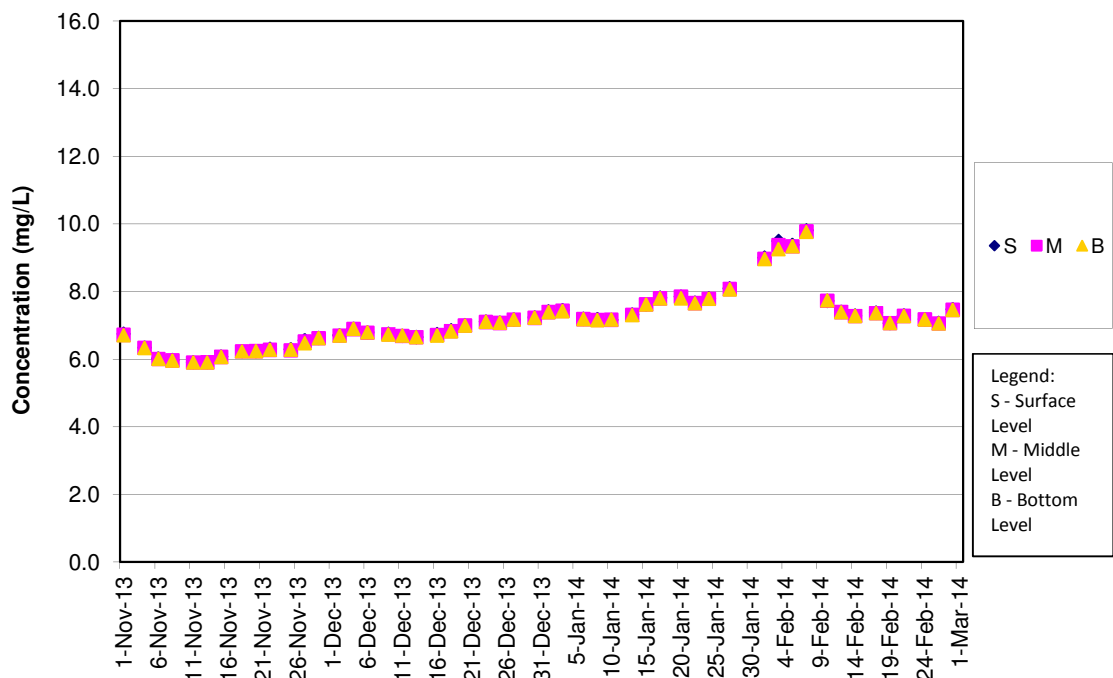
DO Concentrations at Station SR5 (Mid Flood)



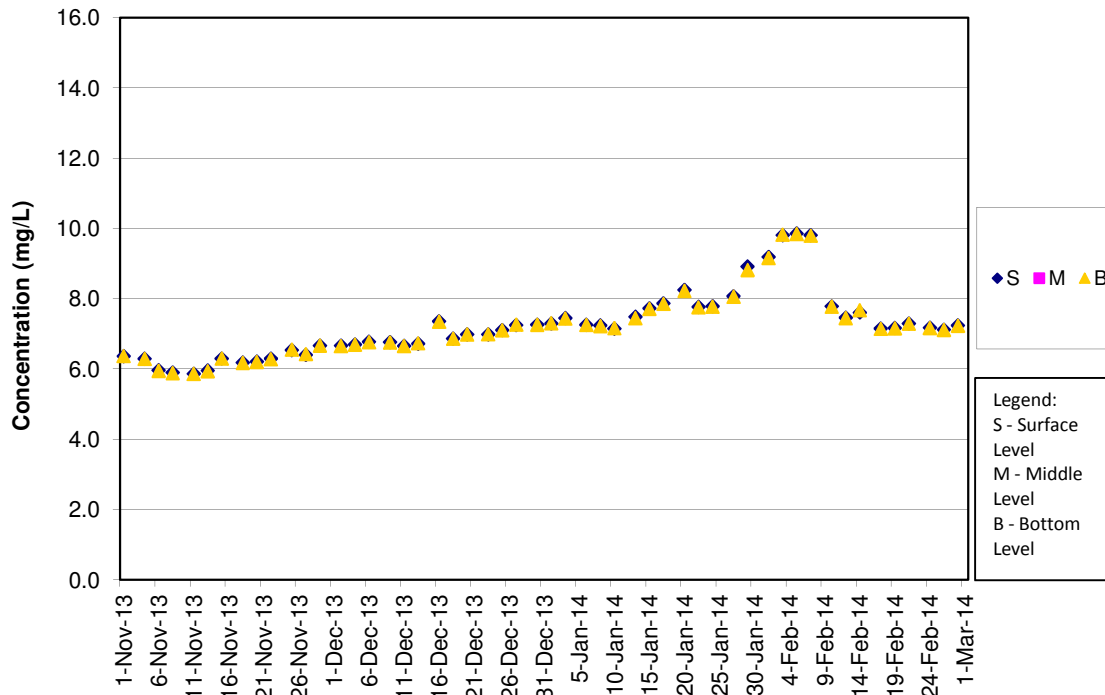
DO Concentrations at Station SR10A (Mid Ebb)



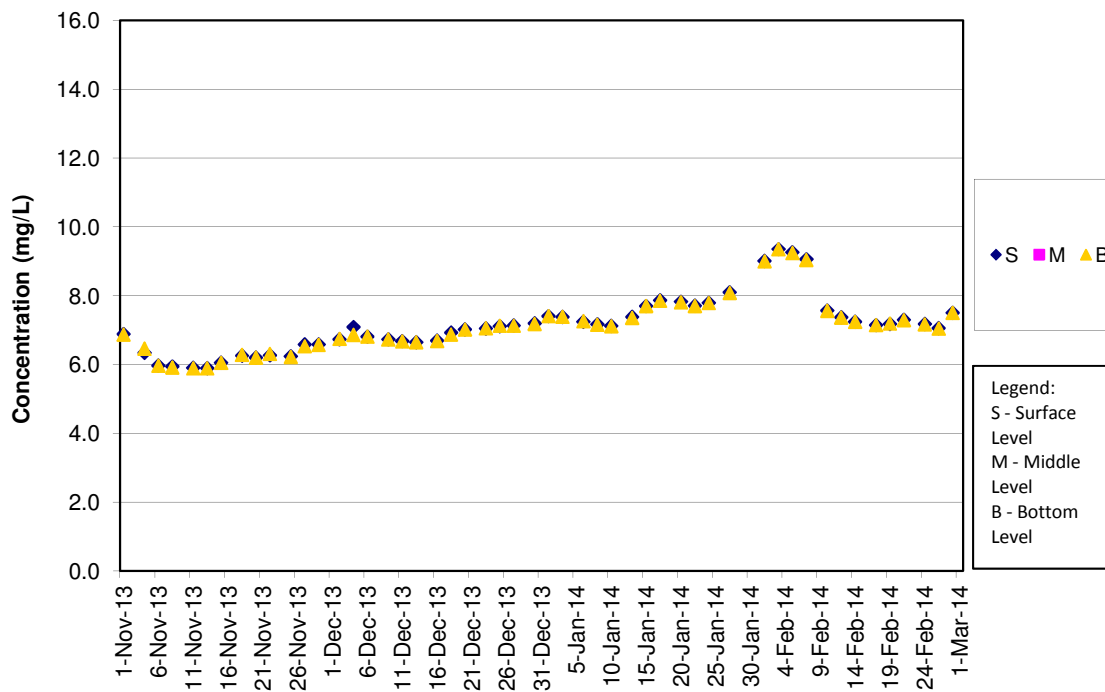
DO Concentrations at Station SR10A (Mid Flood)



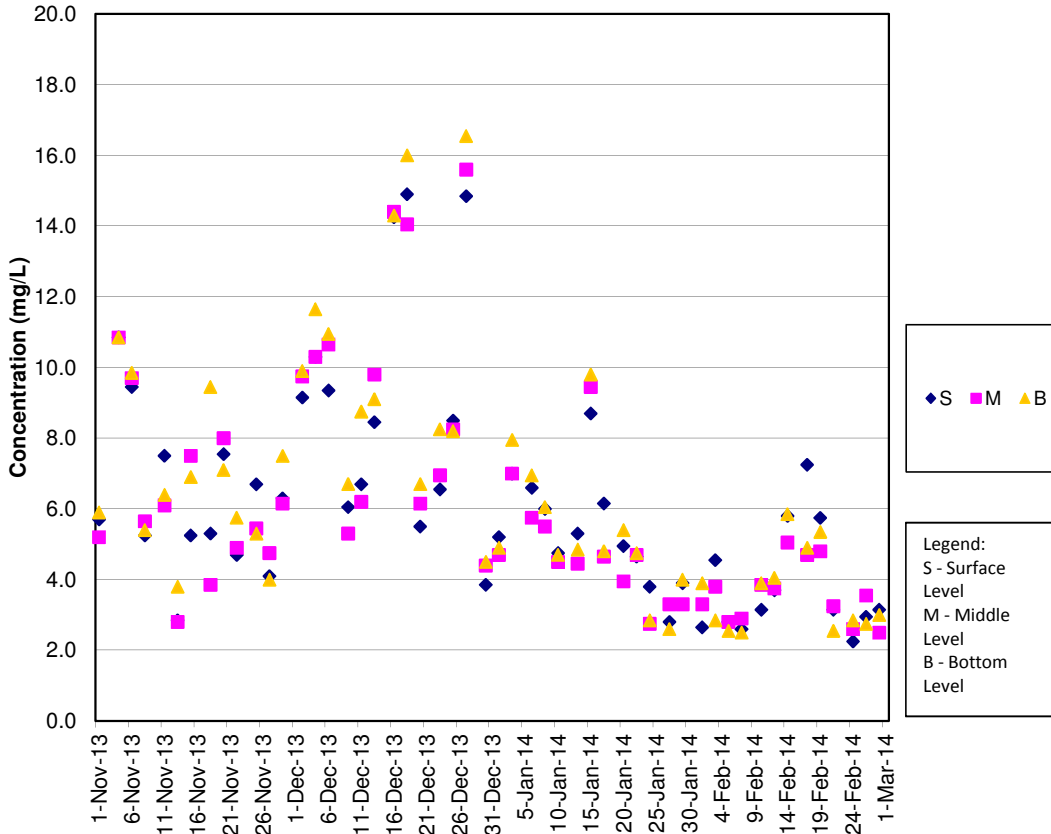
DO Concentrations at Station SR10B (Mid Ebb)



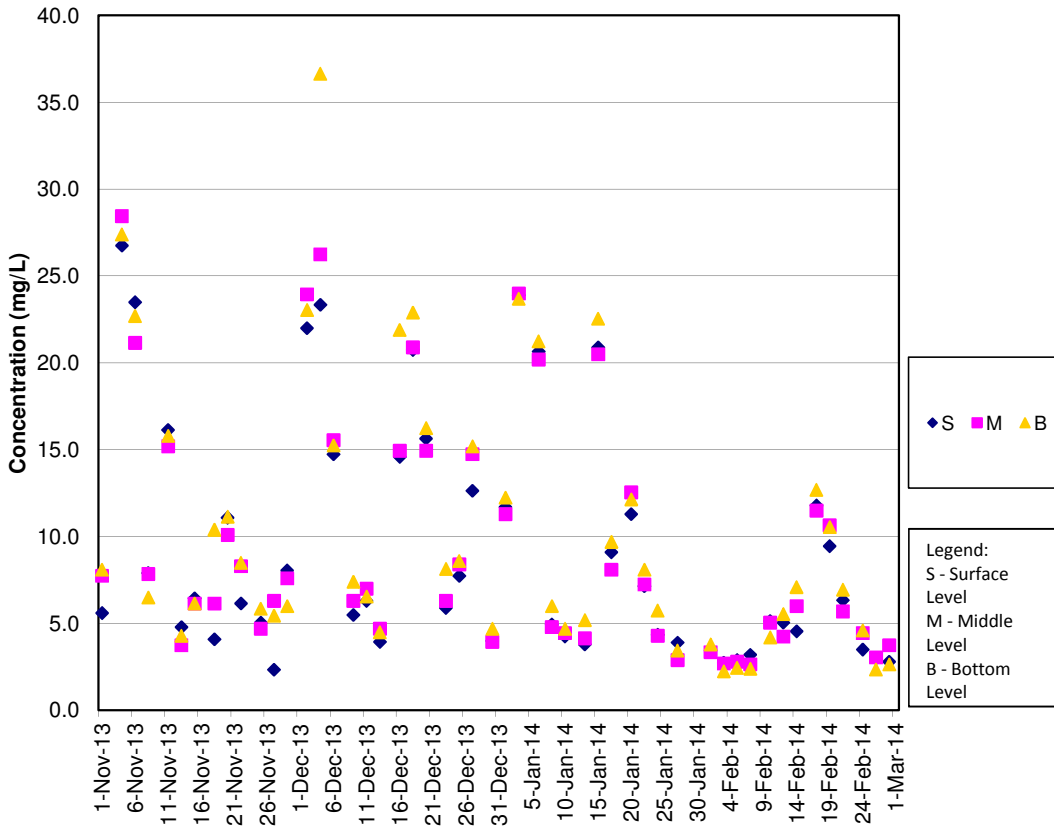
DO Concentrations at Station SR10B (Mid Flood)



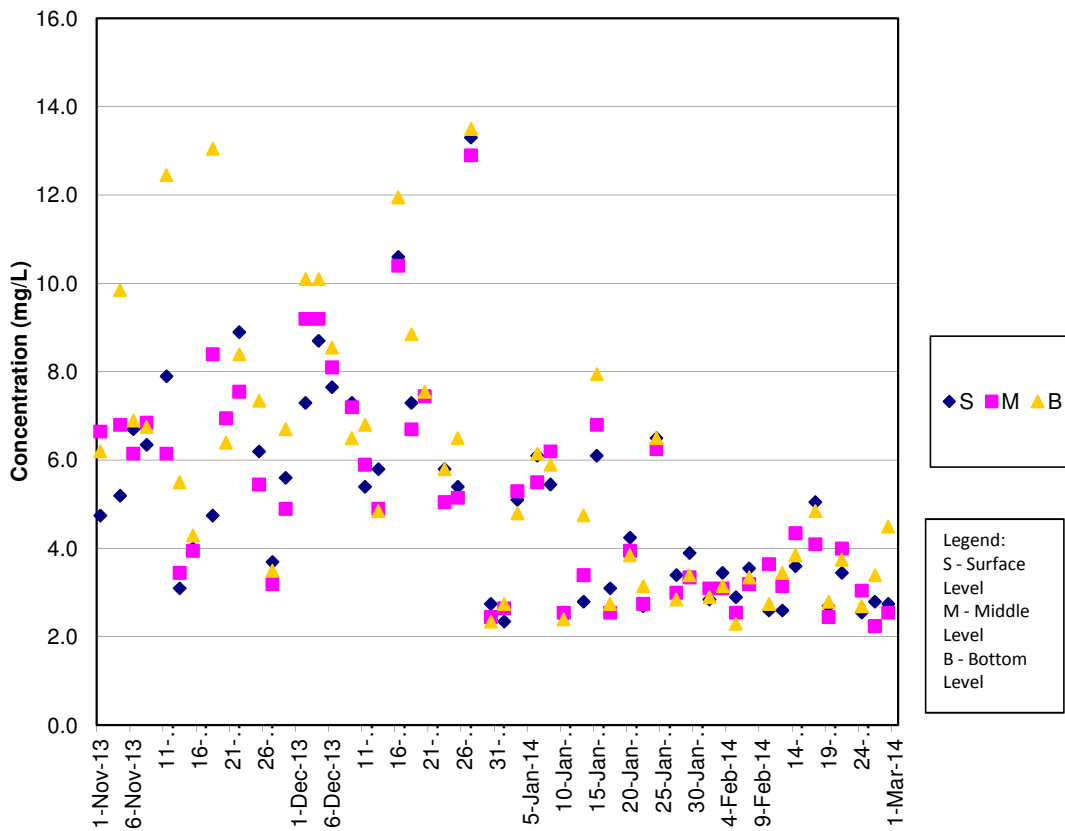
SS Concentrations at Station CS2 (Mid Ebb)



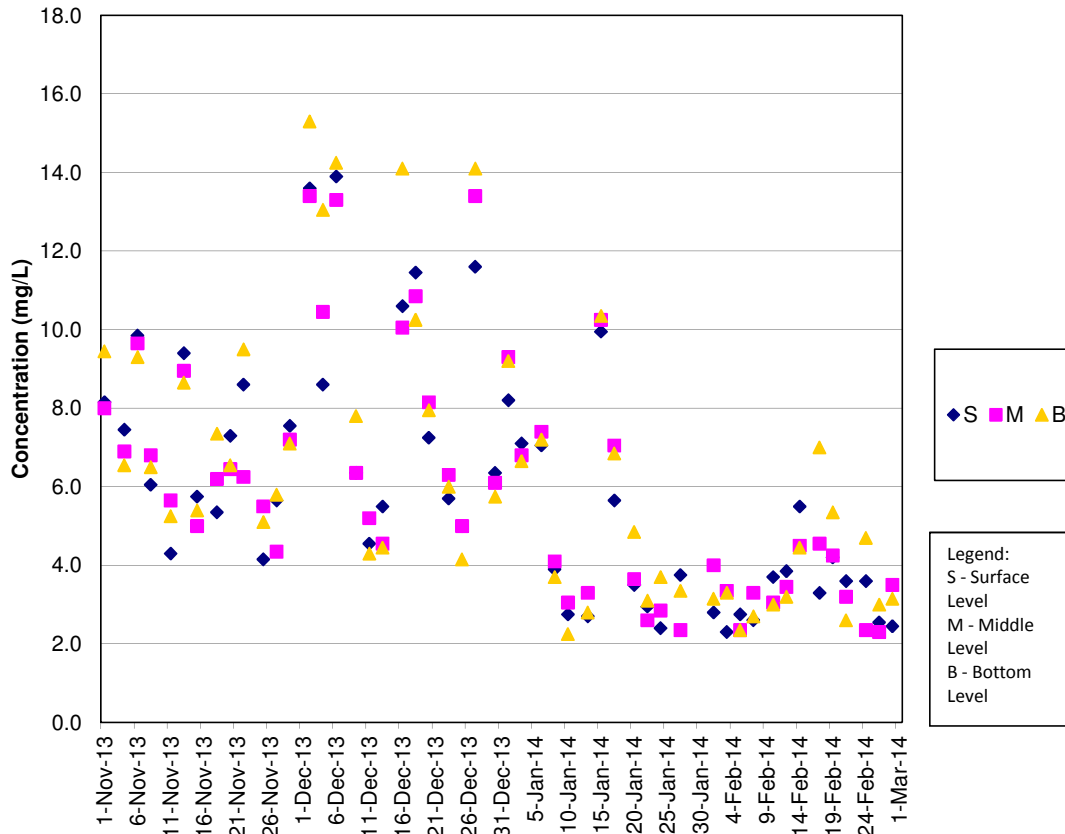
SS Concentrations at Station CS2 (Mid Flood)



SS Concentrations at Station CS(Mf)5 (Mid Ebb)

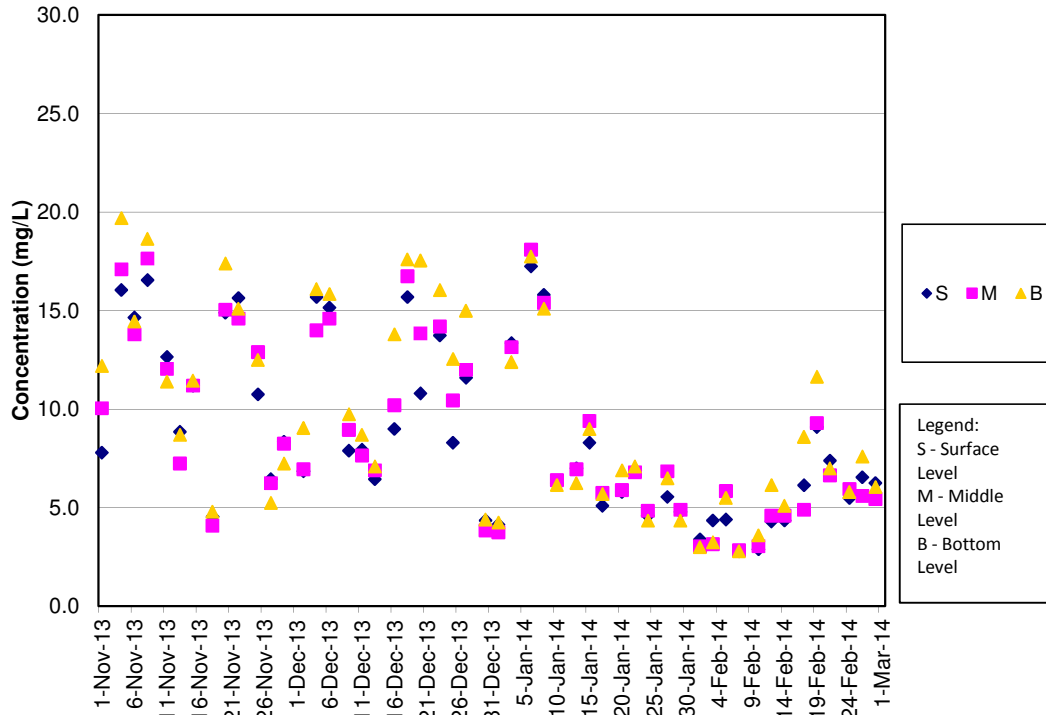


SS Concentrations at Station CS(Mf)5 (Mid Flood)

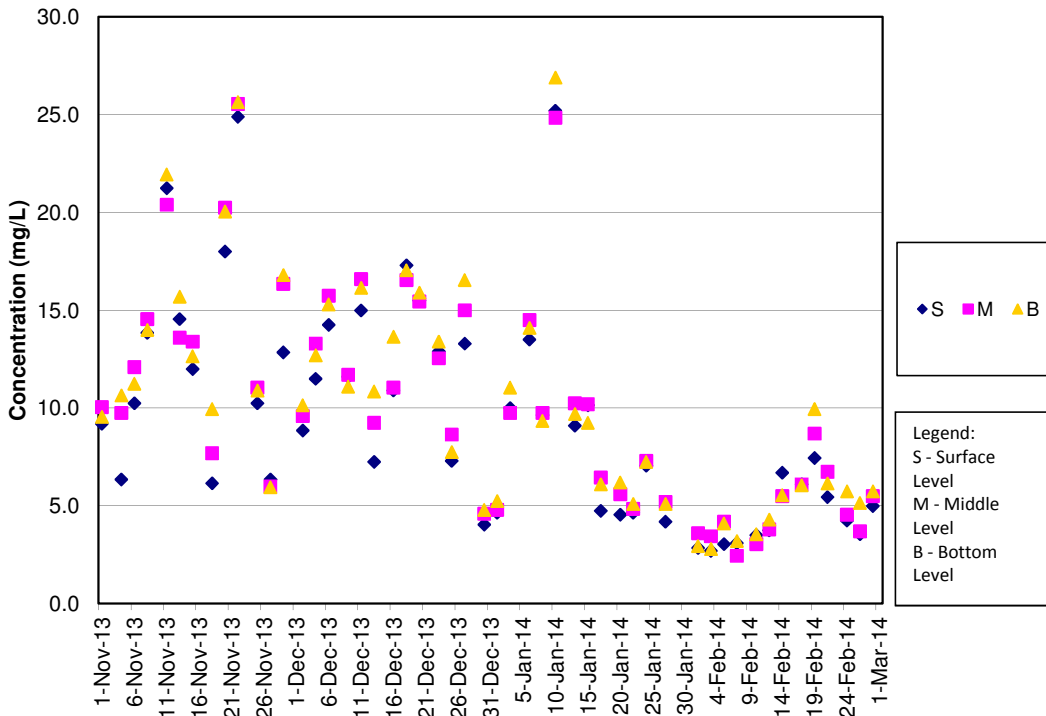




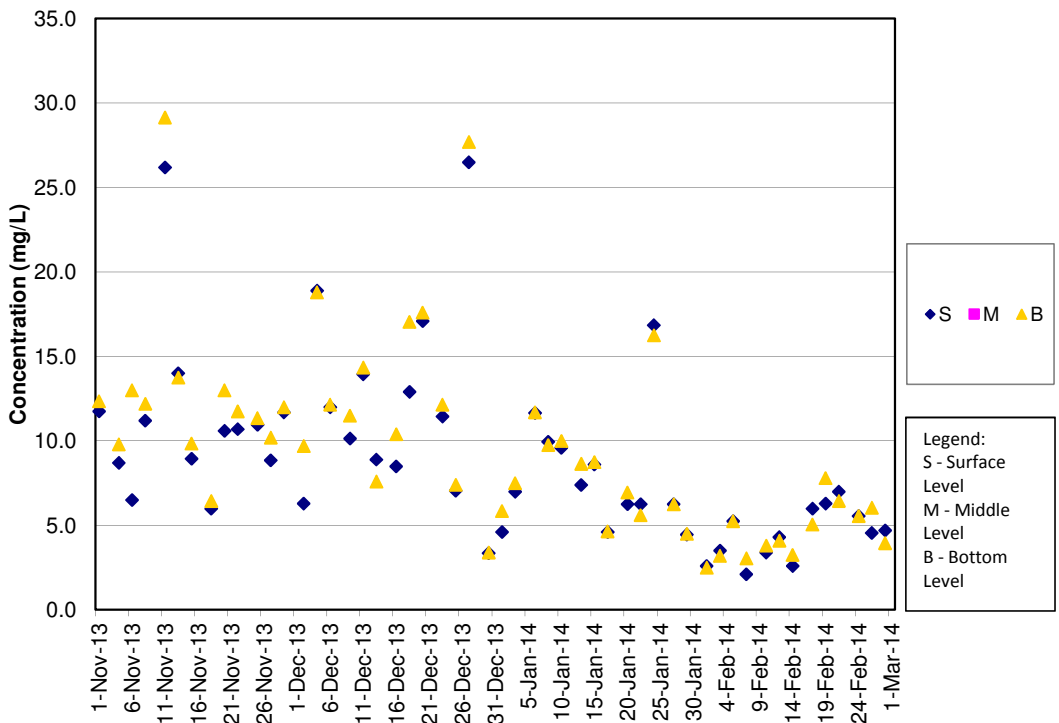
SS Concentrations at Station IS5 (Mid Ebb)



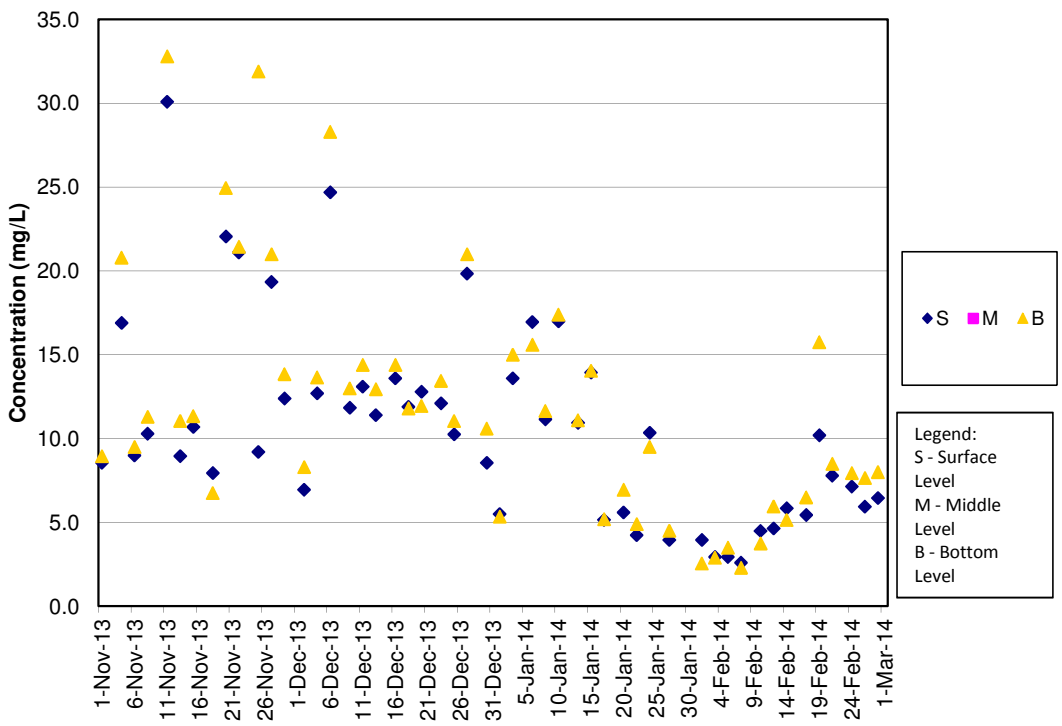
SS Concentrations at Station IS5 (Mid Flood)



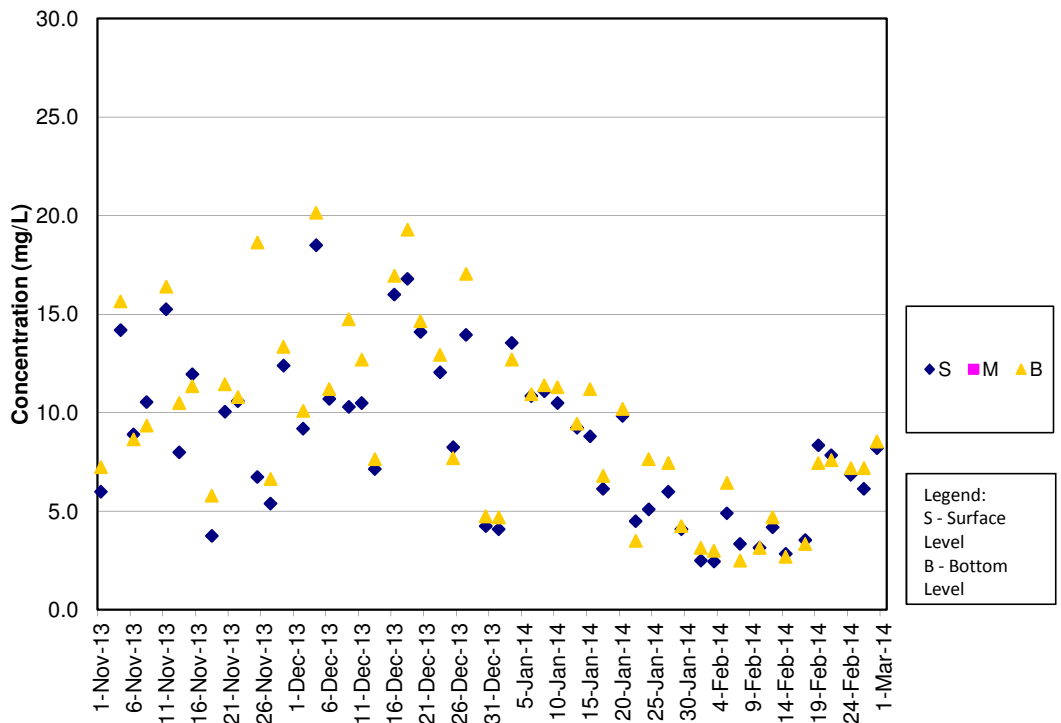
SS Concentrations at Station IS(Mf)6 (Mid Ebb)



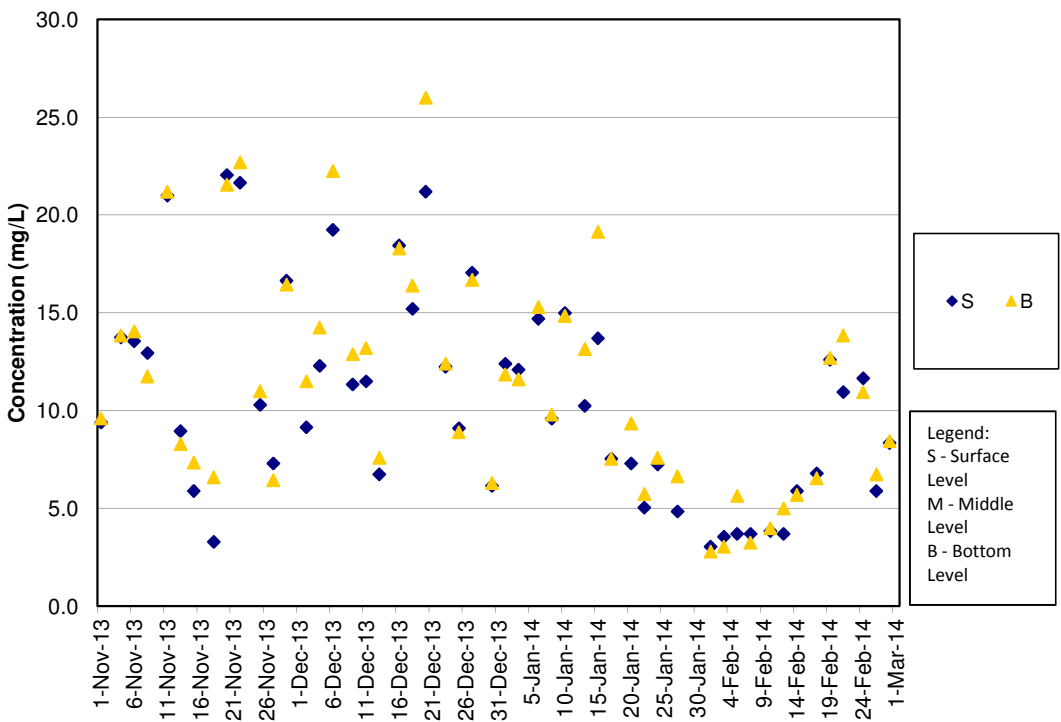
SS Concentrations at Station IS(Mf)6 (Mid Flood)



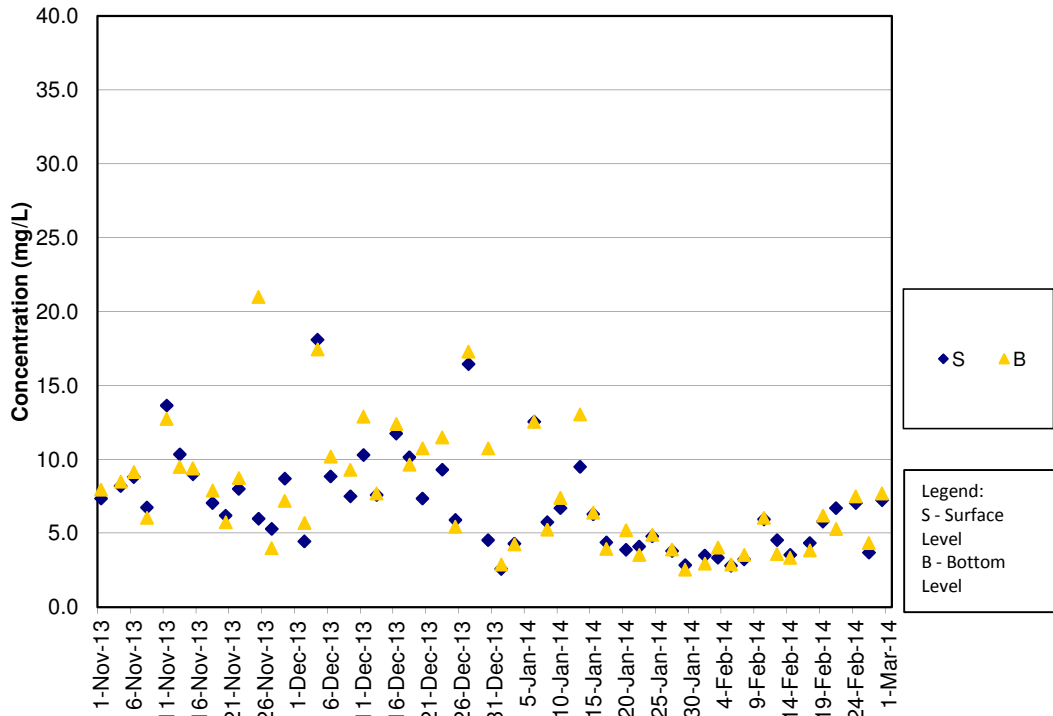
SS Concentrations at Station IS7 (Mid Ebb)



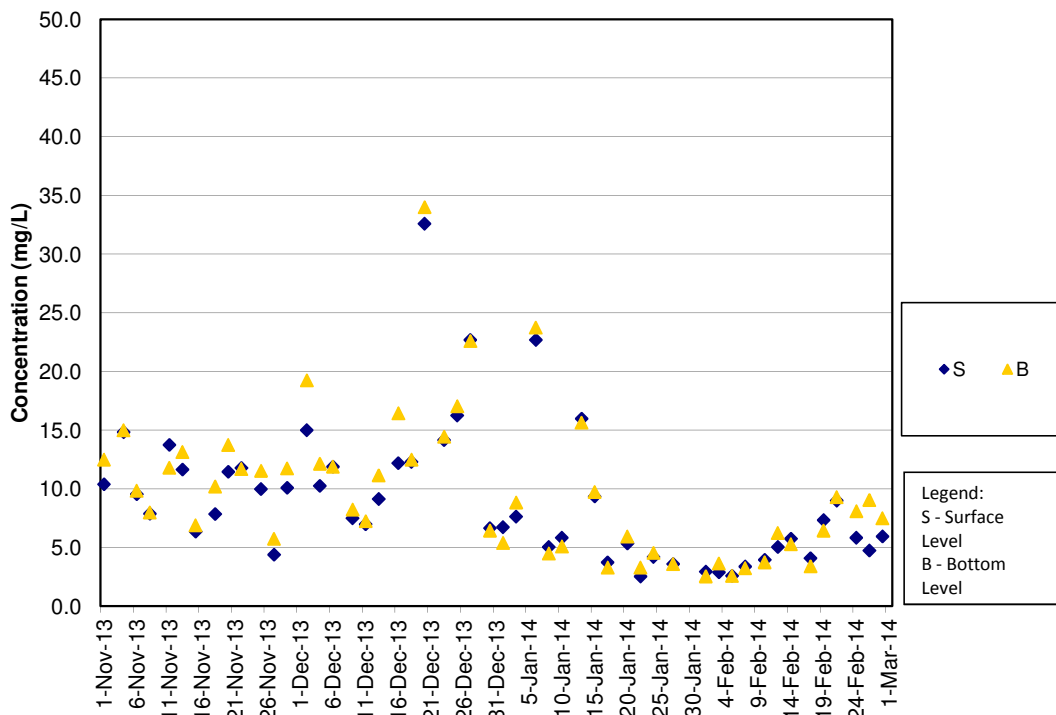
SS Concentrations at Station IS7 (Mid Flood)



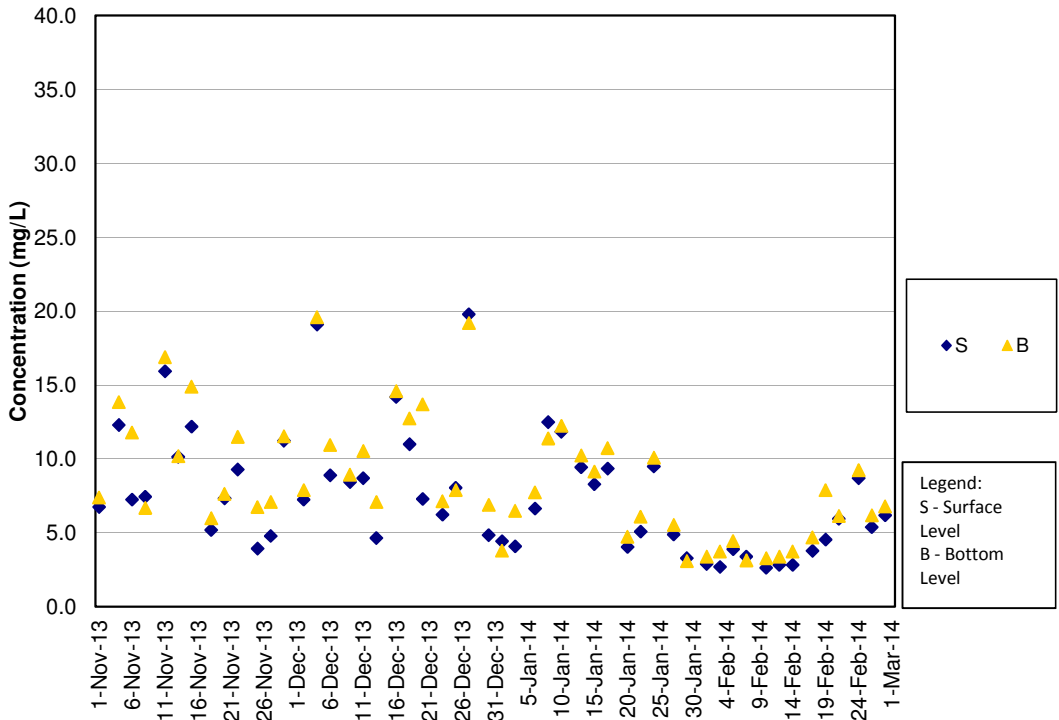
SS Concentrations at Station IS8 (Mid Ebb)



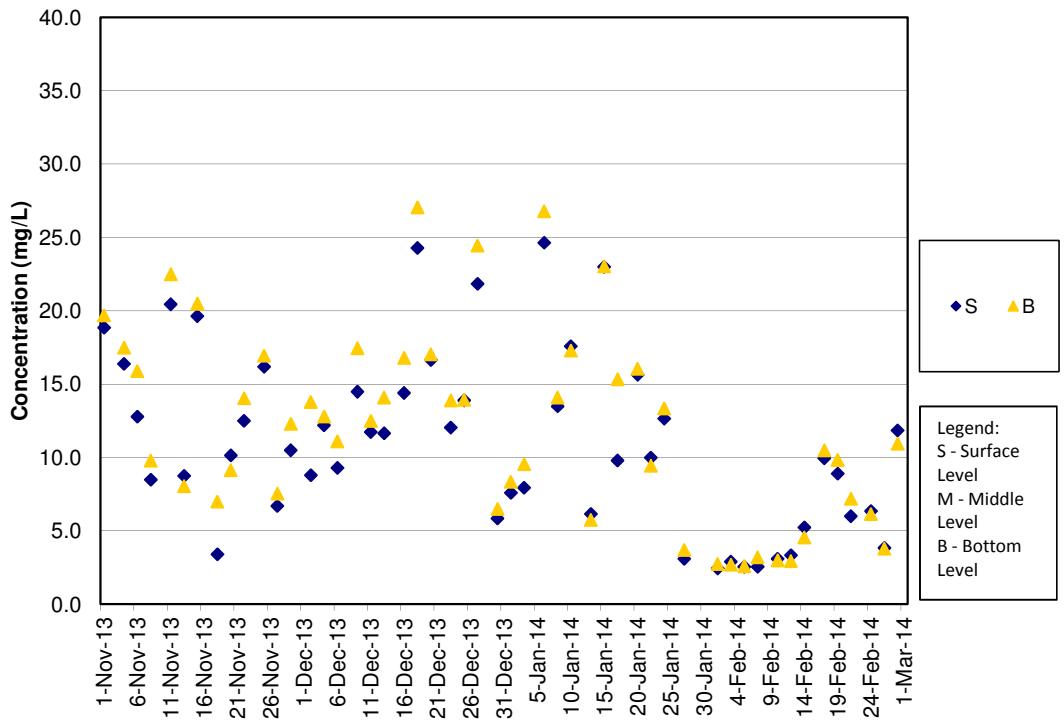
SS Concentrations at Station IS8 (Mid Flood)



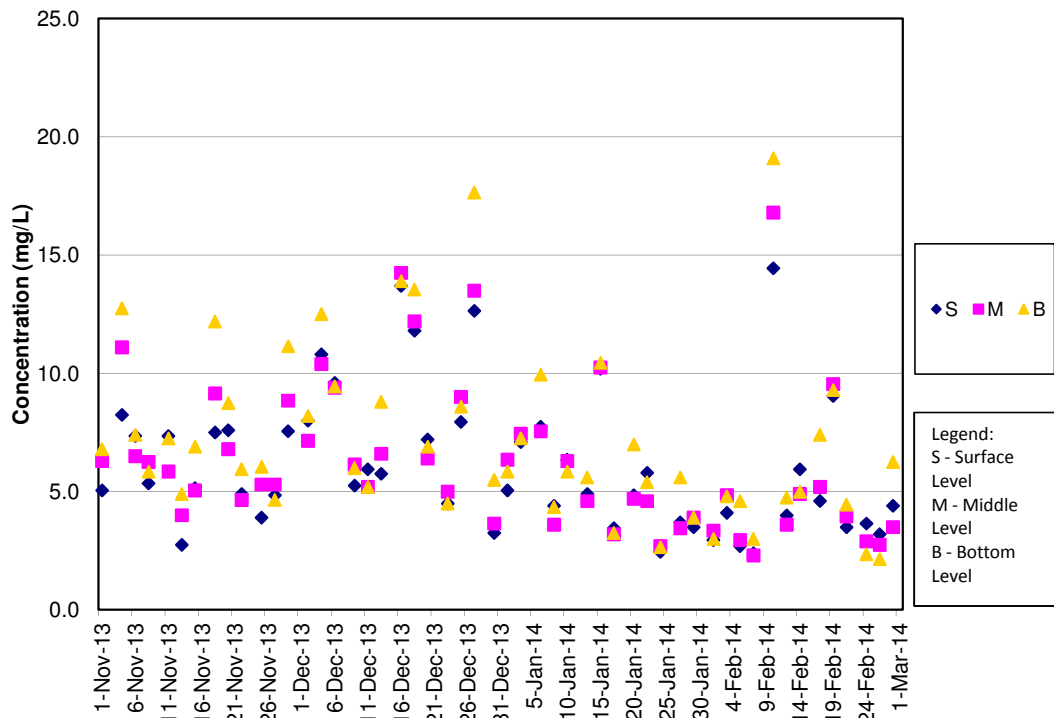
SS Concentrations at Station IS(Mf)9 (Mid Ebb)



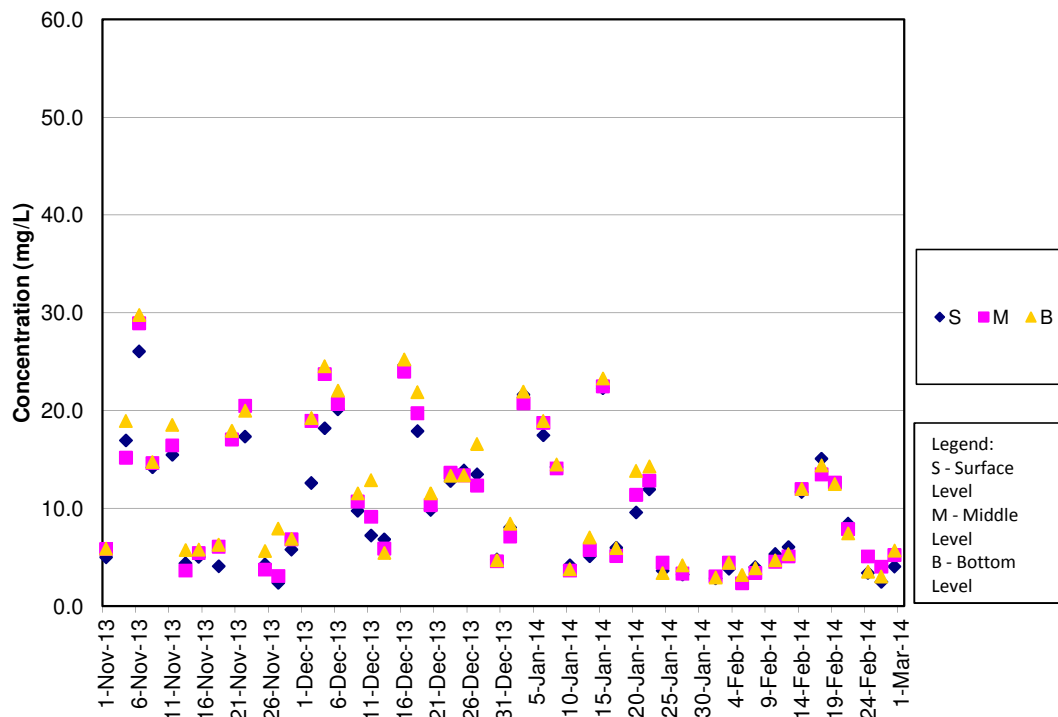
SS Concentrations at Station IS(Mf)9 (Mid Flood)



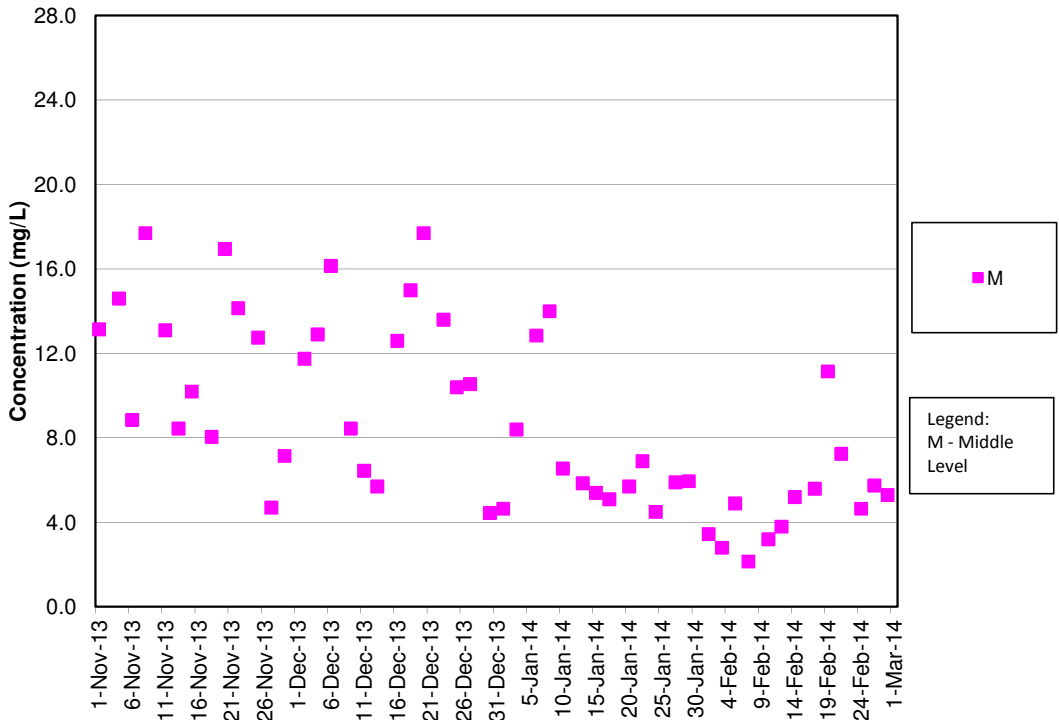
SS Concentrations at Station IS10 (Mid Ebb)



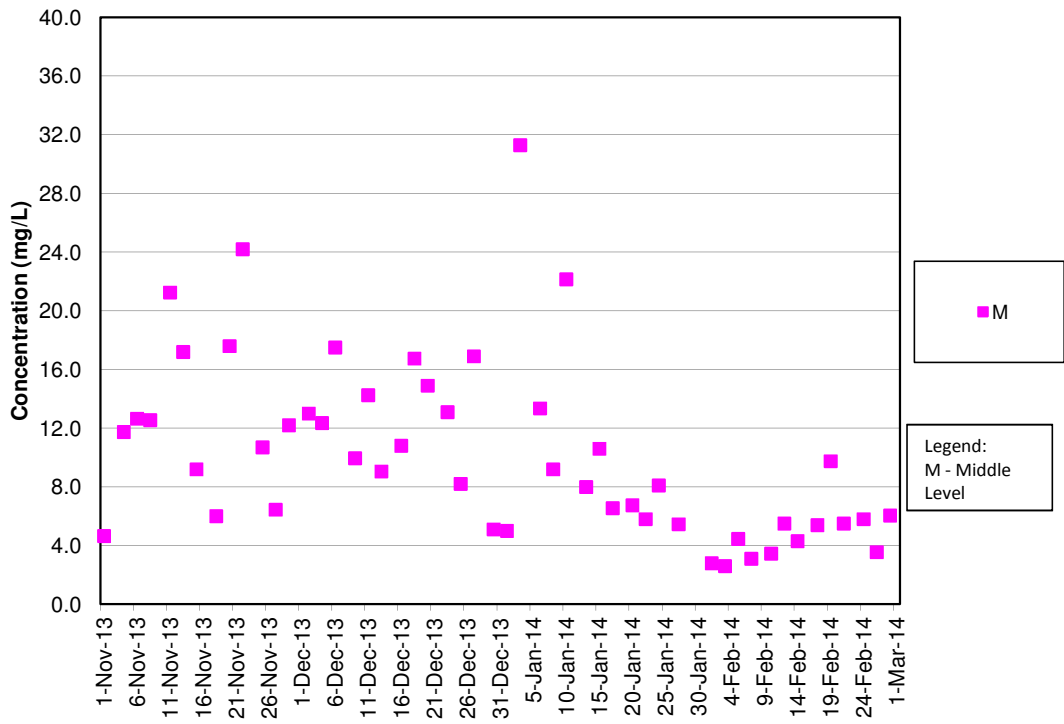
SS Concentrations at Station IS10 (Mid Flood)



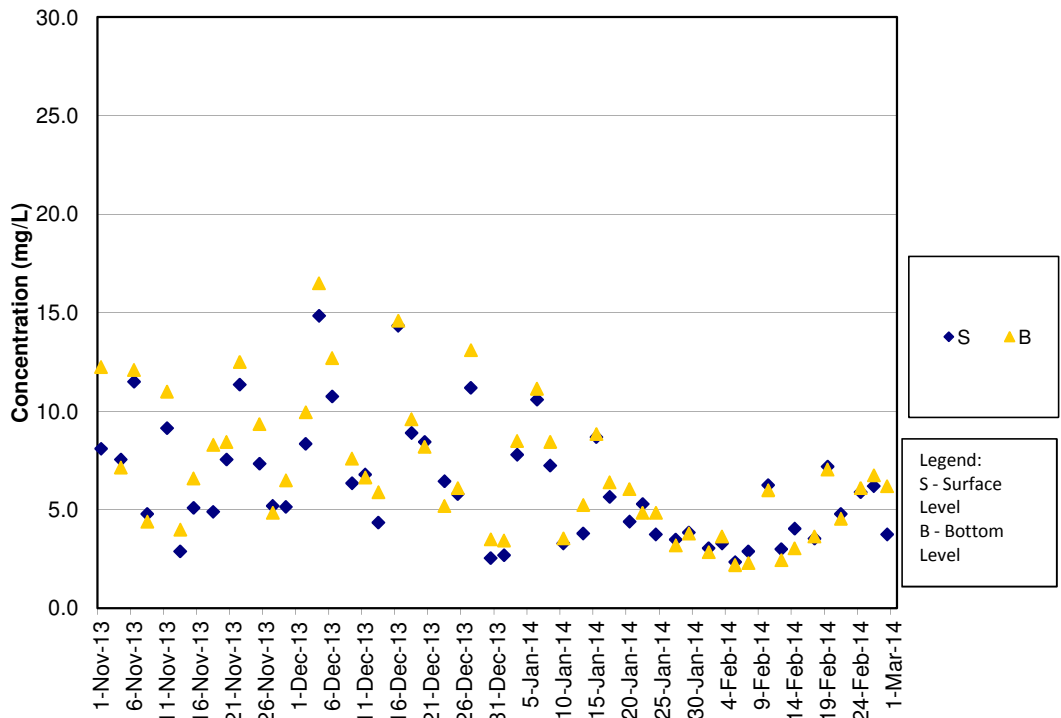
SS Concentrations at Station SR3 (Mid Ebb)



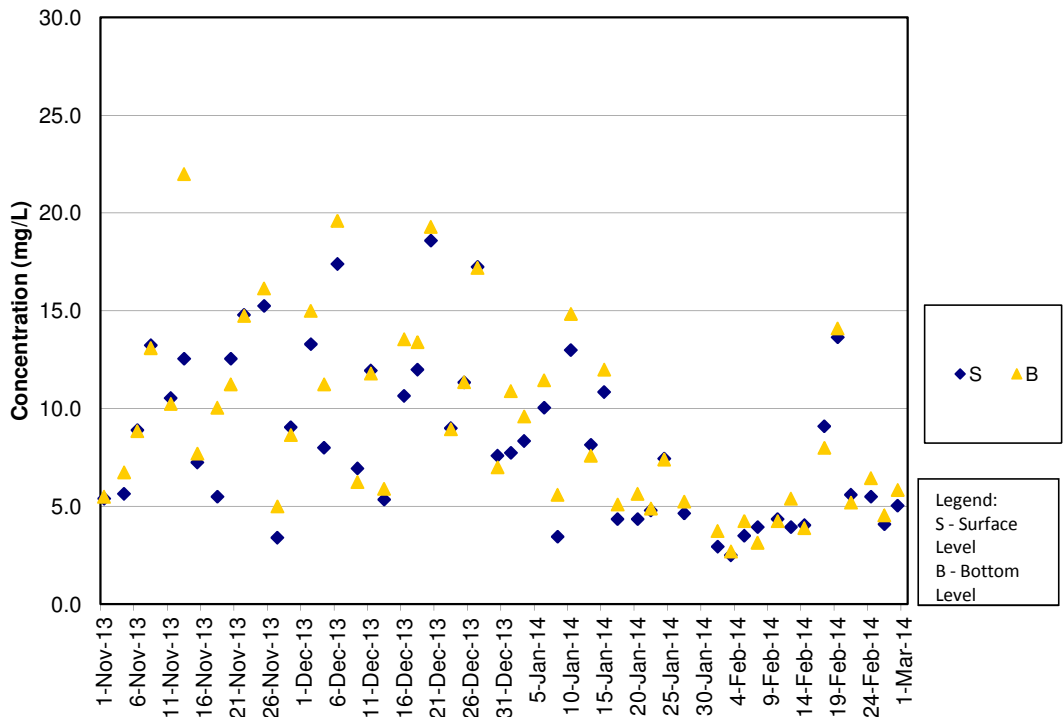
SS Concentrations at Station SR3 (Mid Flood)



SS Concentrations at Station SR4 (Mid Ebb)

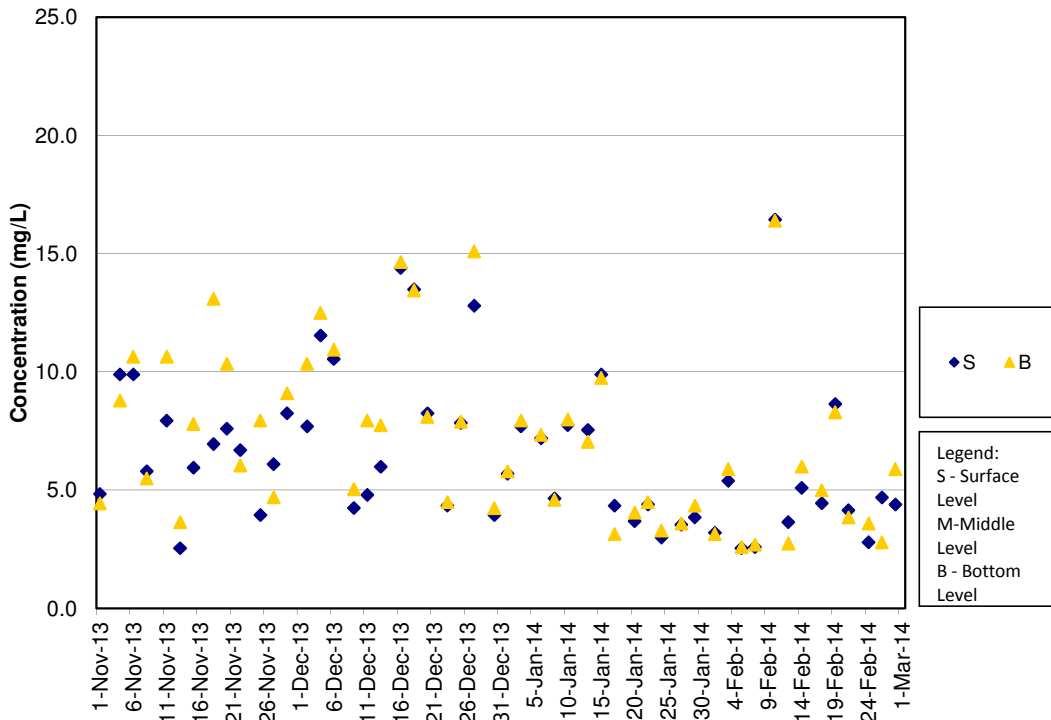


SS Concentrations at Station SR4 (Mid Flood)

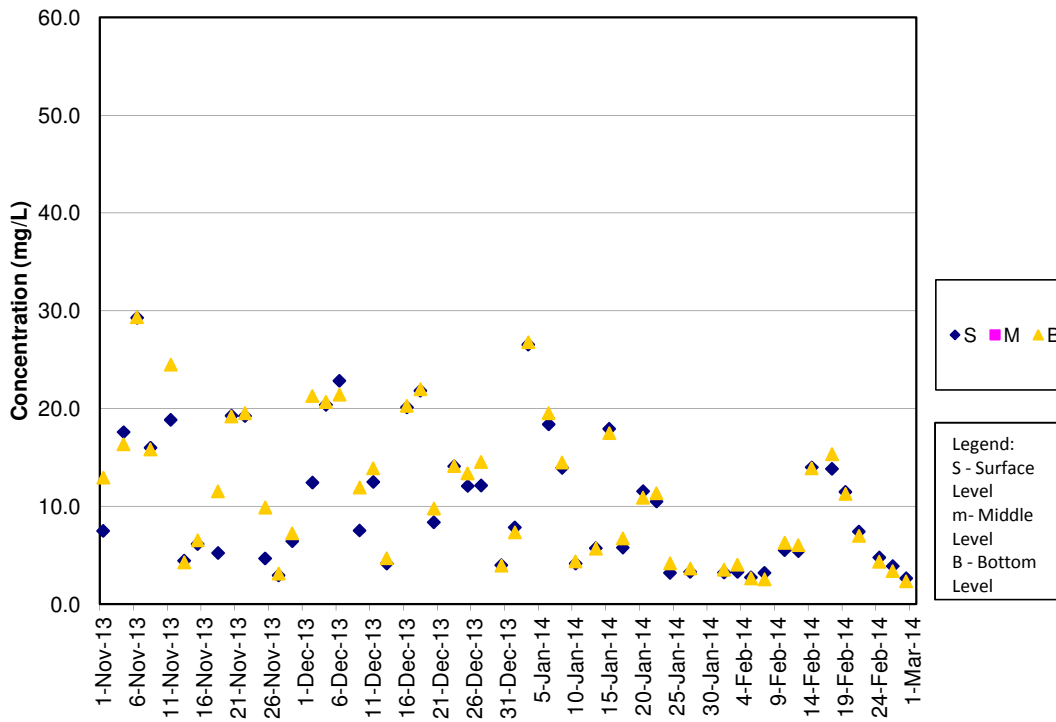




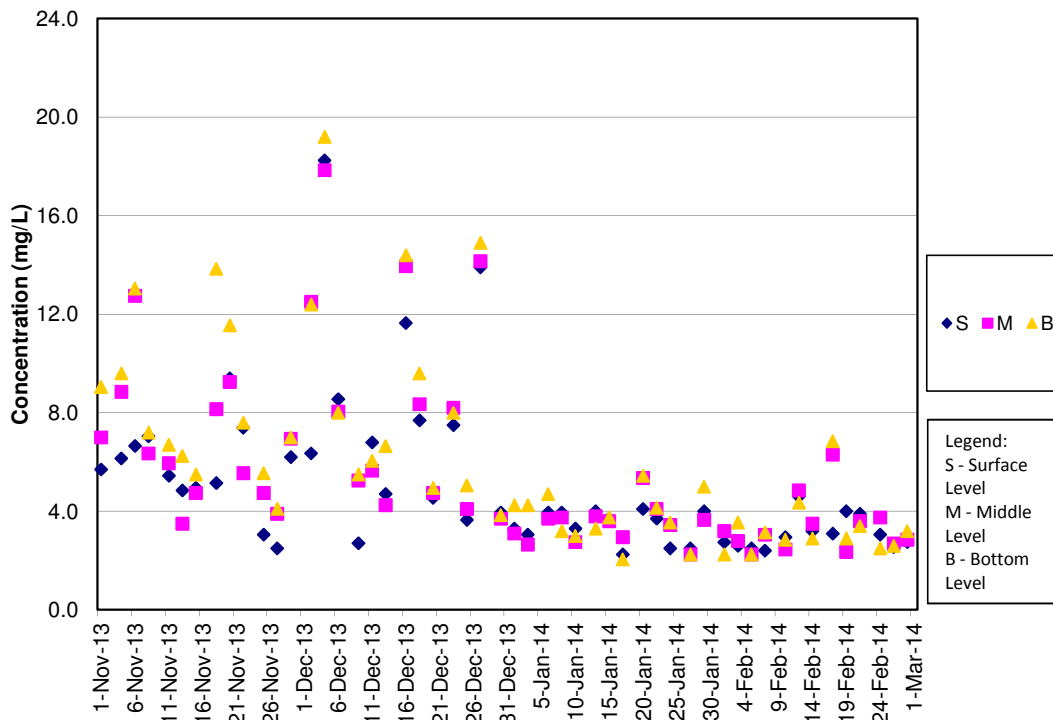
SS Concentrations at Station SR5 (Mid Ebb)



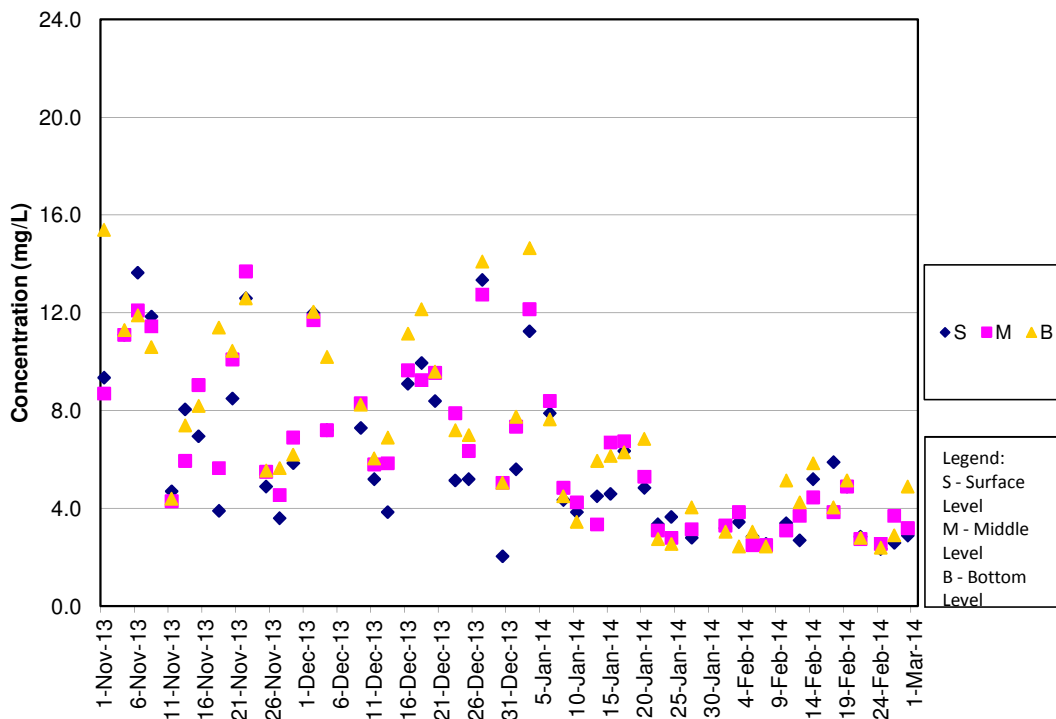
SS Concentrations at Station SR5 (Mid Flood)



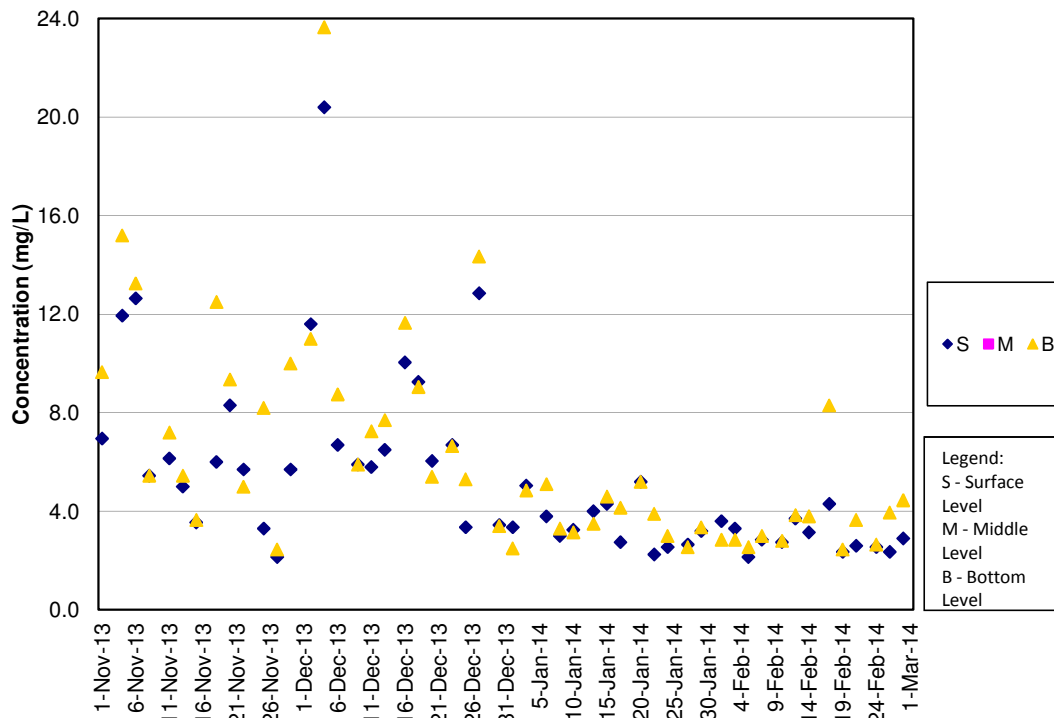
SS Concentrations at Station SR10A (Mid Ebb)



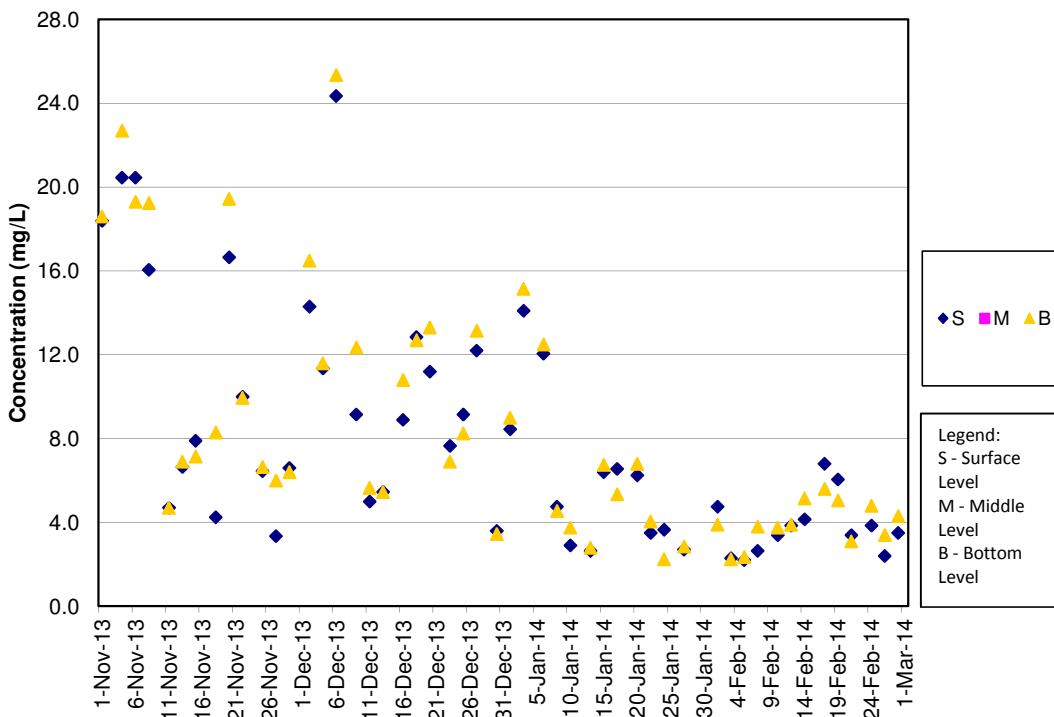
SS Concentrations at Station SR10A (Mid Flood)



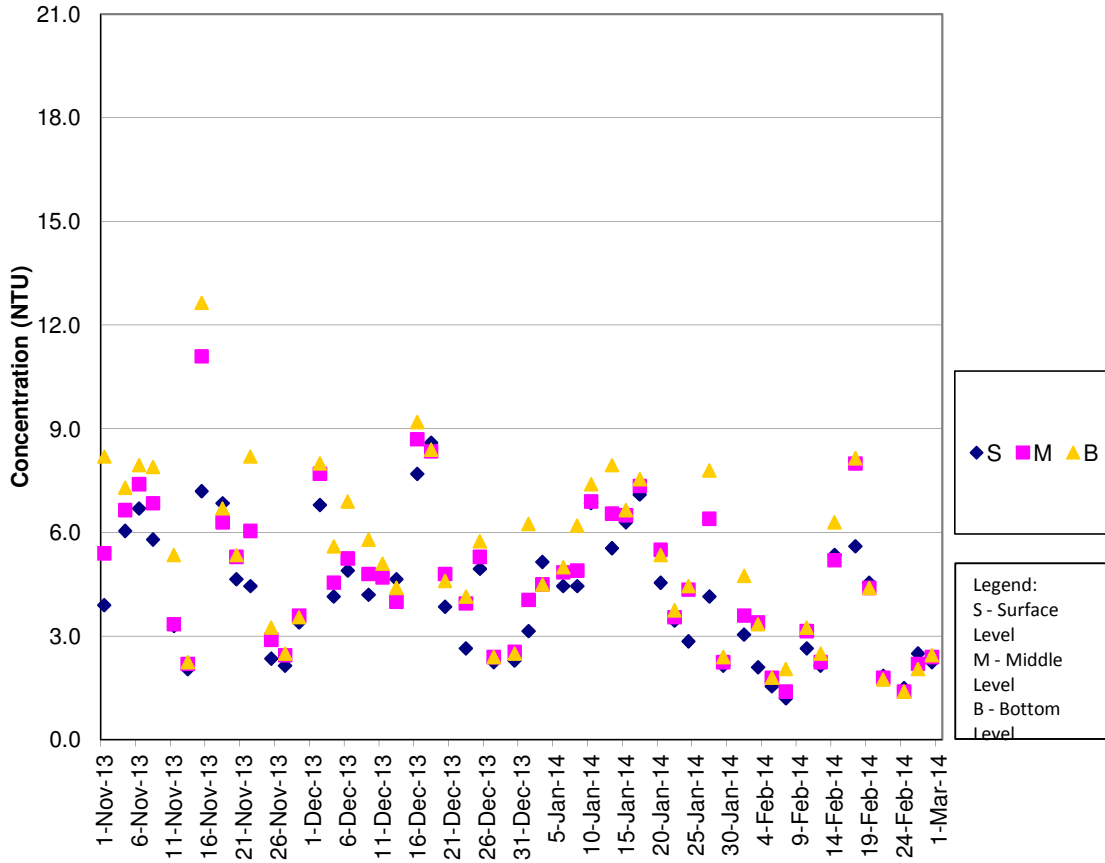
SS Concentrations at Station SR10B (Mid Ebb)



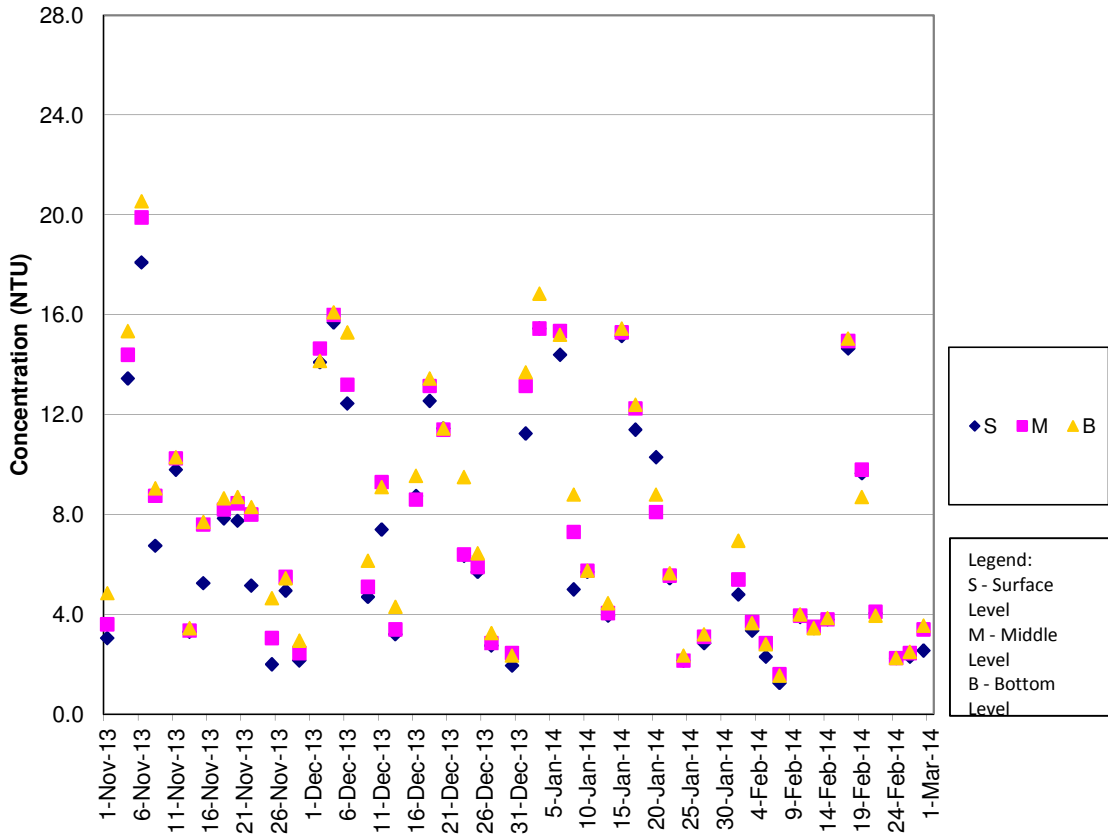
SS Concentrations at Station SR10B (Mid Flood)



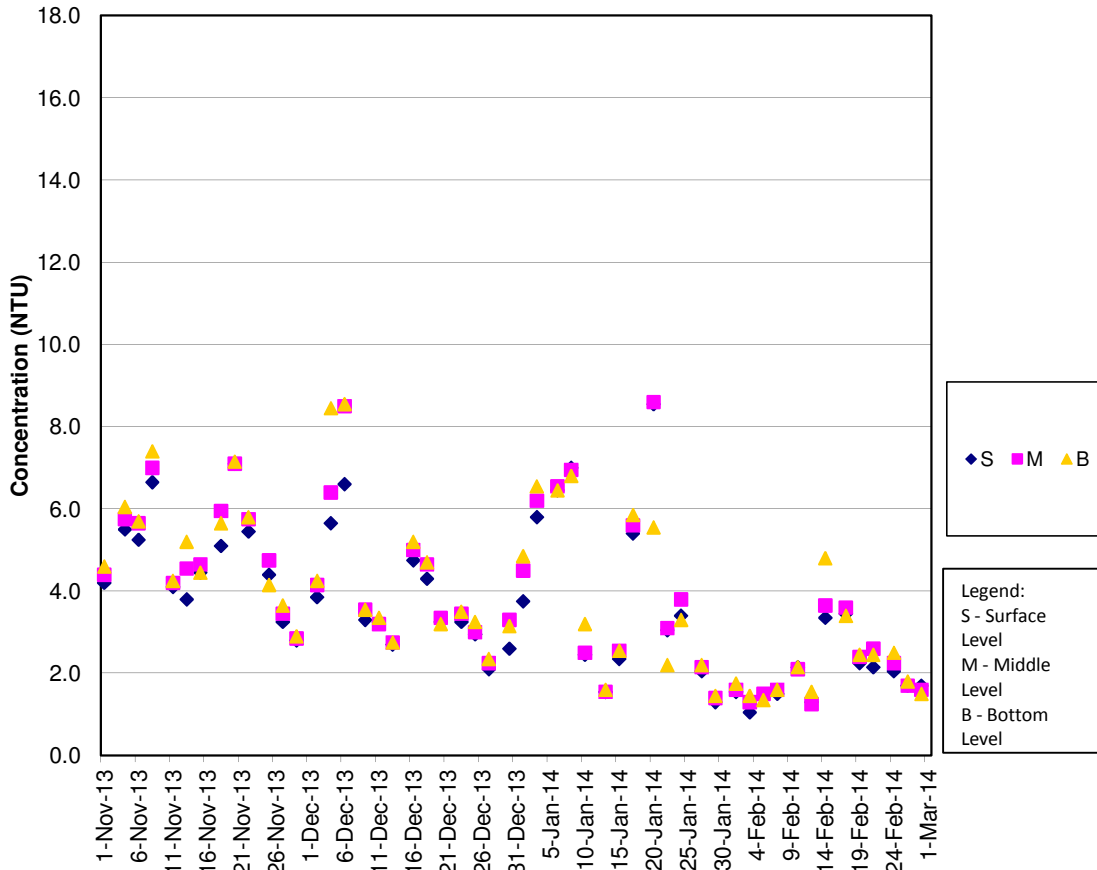
Turbidity Concentrations at Station CS2 (Mid Ebb)



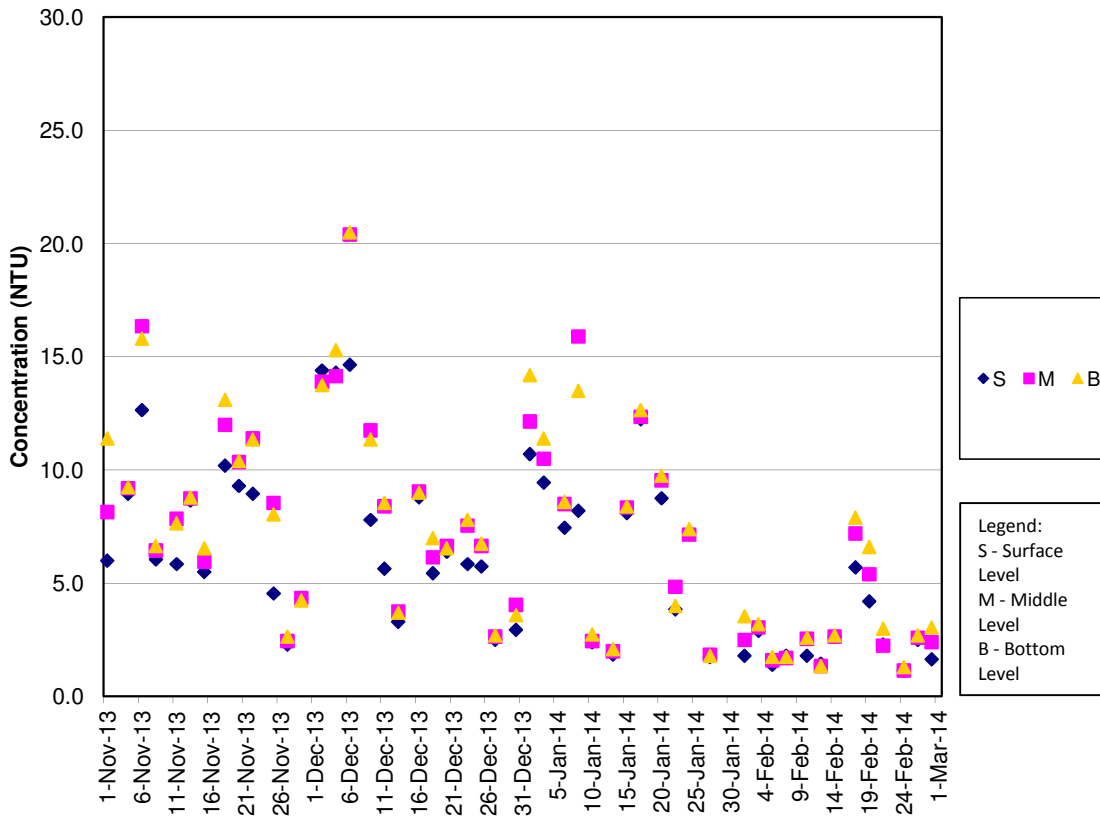
Turbidity Concentrations at Station CS2 (Mid Flood)



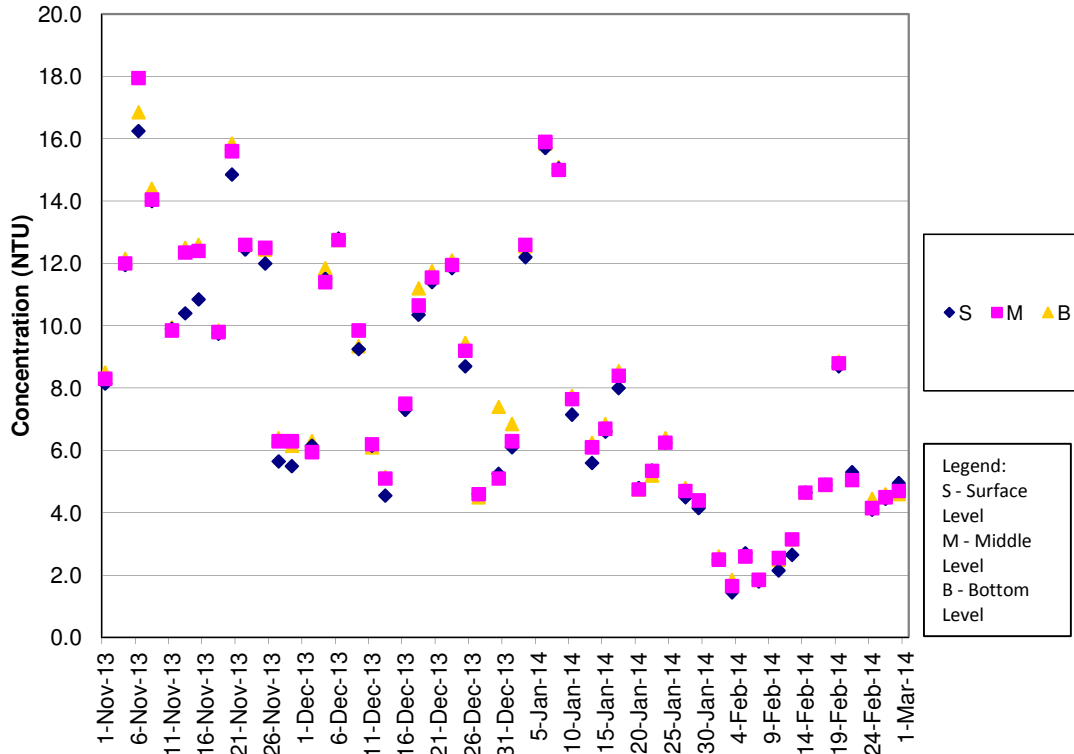
**Turbidity Concentrations at Station CS(Mf)5 (Mid Ebb)**



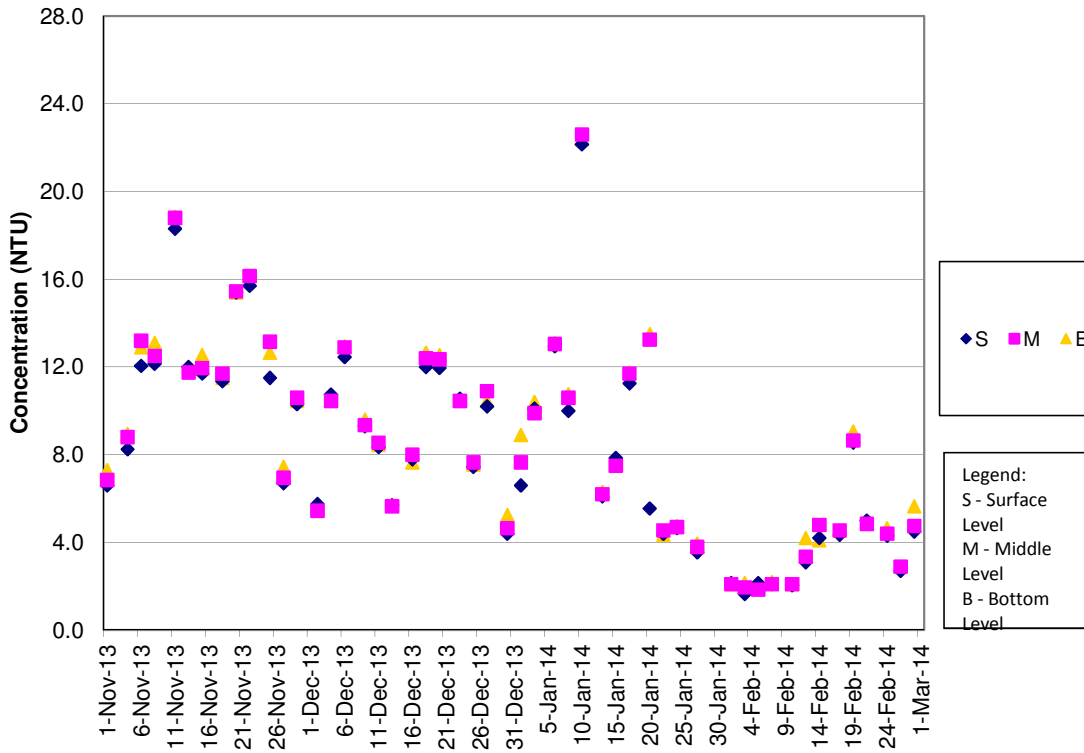
**Turbidity Concentrations at Station CS(Mf)5 (Mid Flood)**



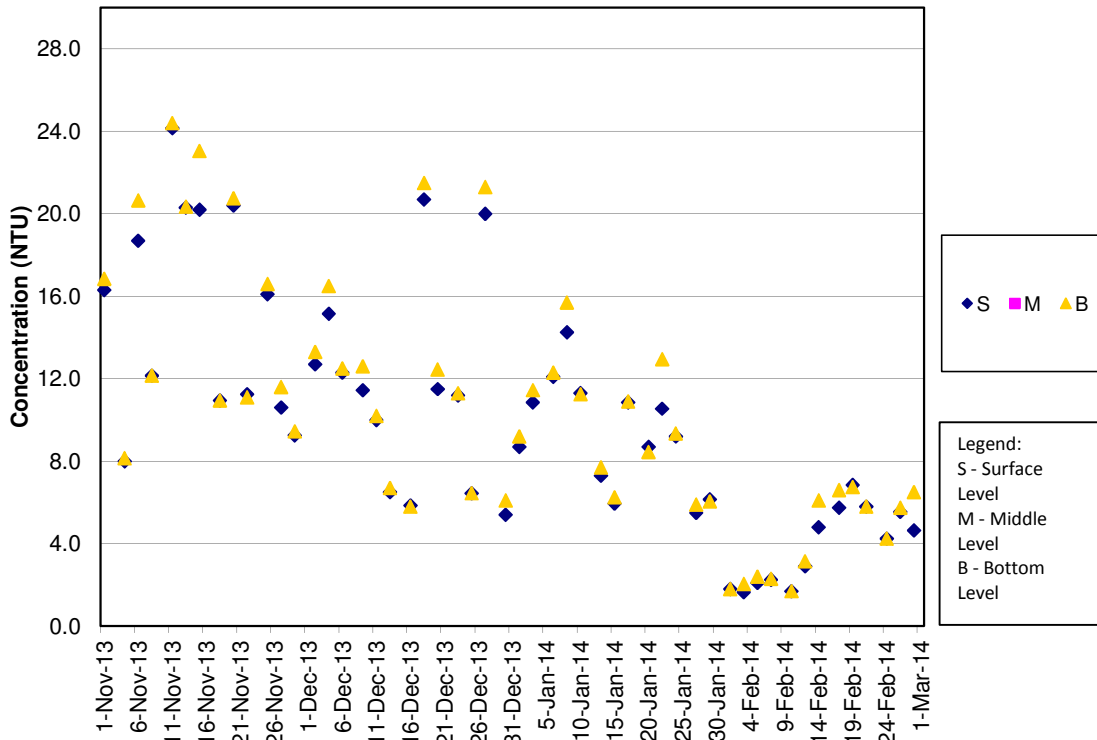
**Turbidity Concentrations at Station IS5 (Mid Ebb)**



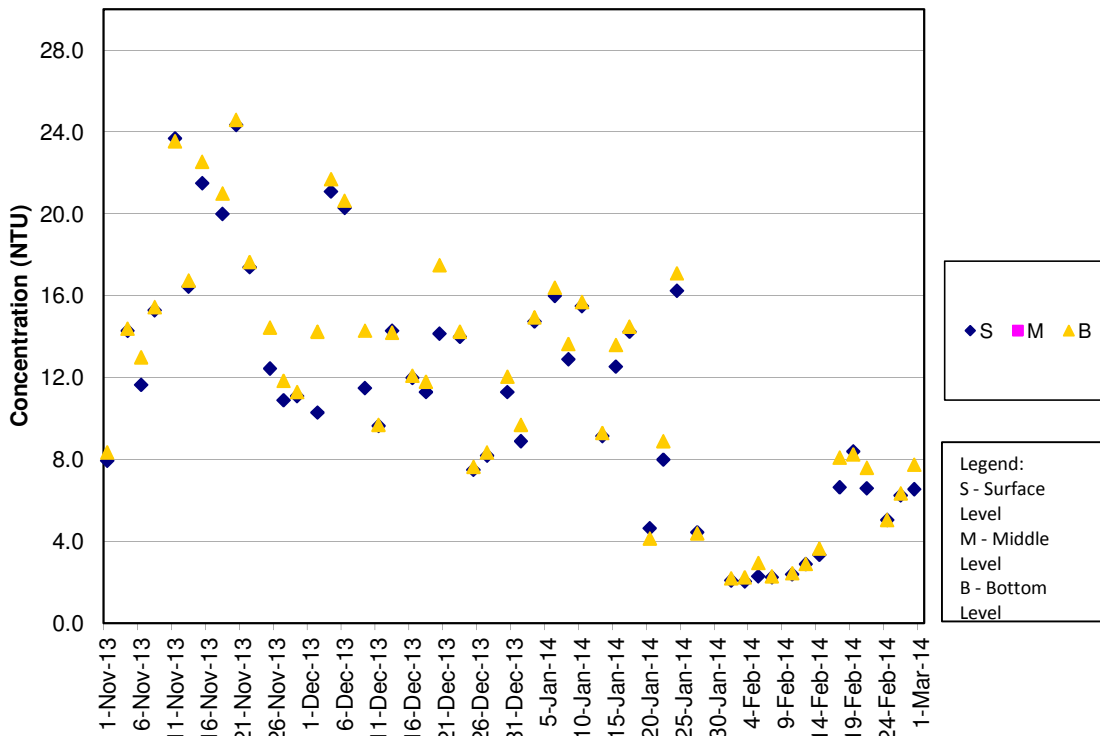
**Turbidity Concentrations at Station IS5 (Mid Flood)**



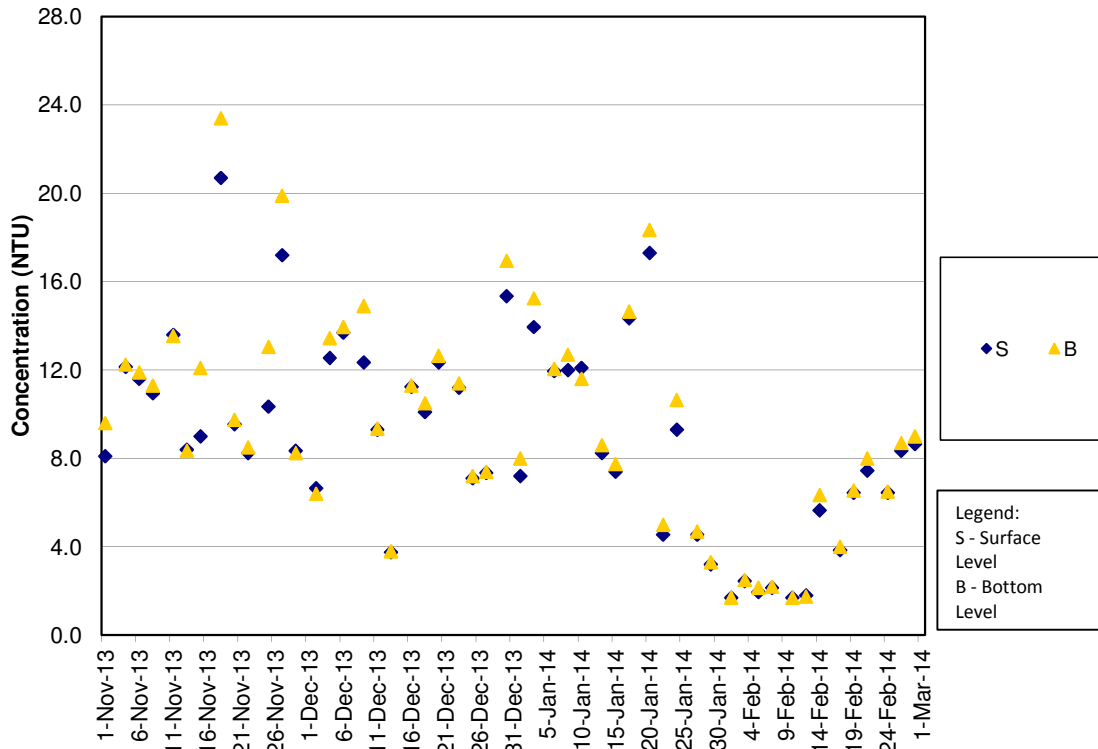
**Turbidity Concentrations at Station IS(Mf)6 (Mid Ebb)**



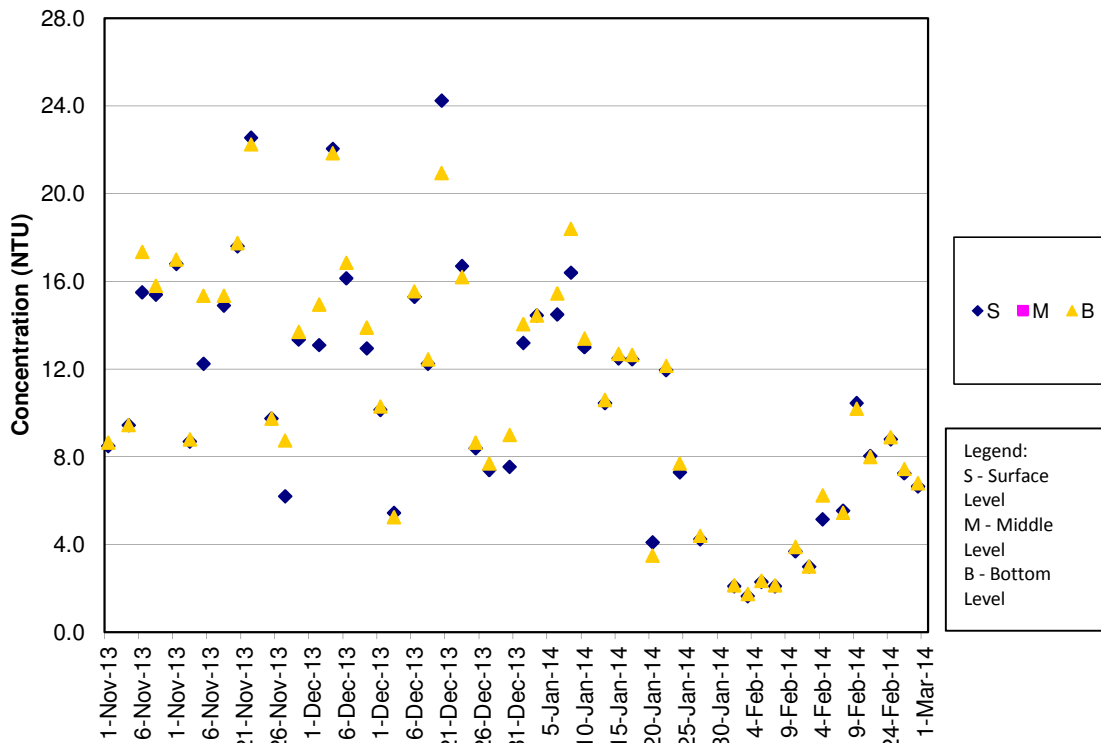
**Turbidity Concentrations at Station IS(Mf)6 (Mid Flood)**



Turbidity Concentrations at Station IS7 (Mid Ebb)

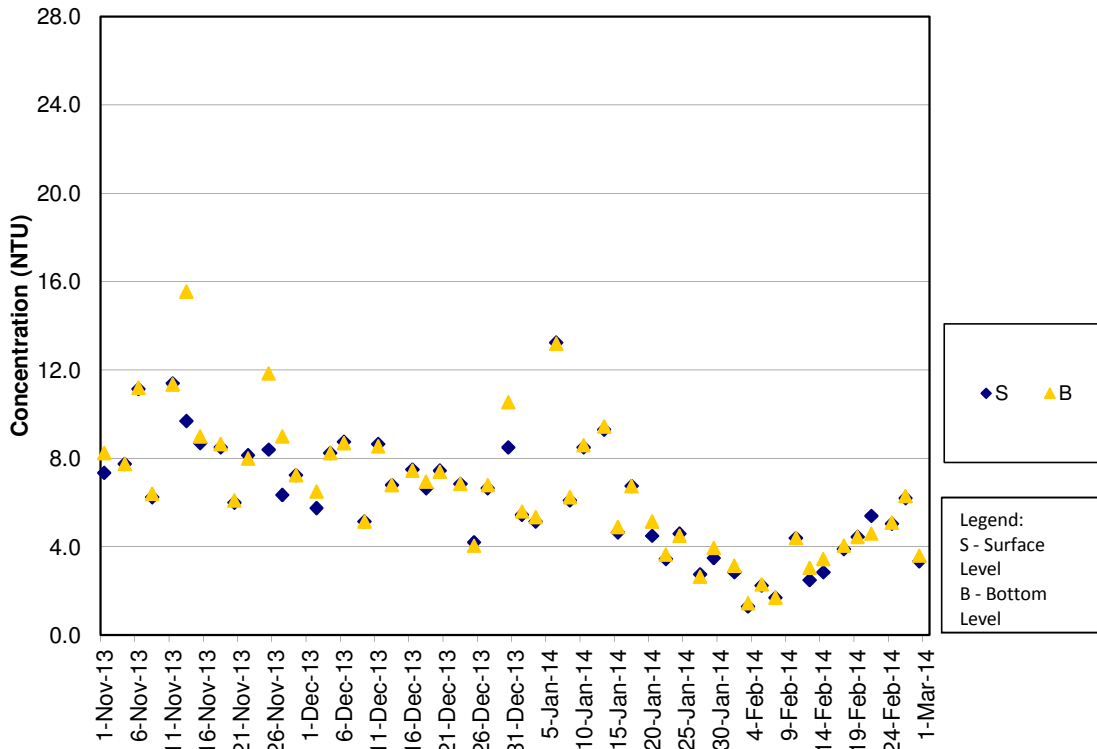


Turbidity Concentrations at Station IS7 (Mid Flood)

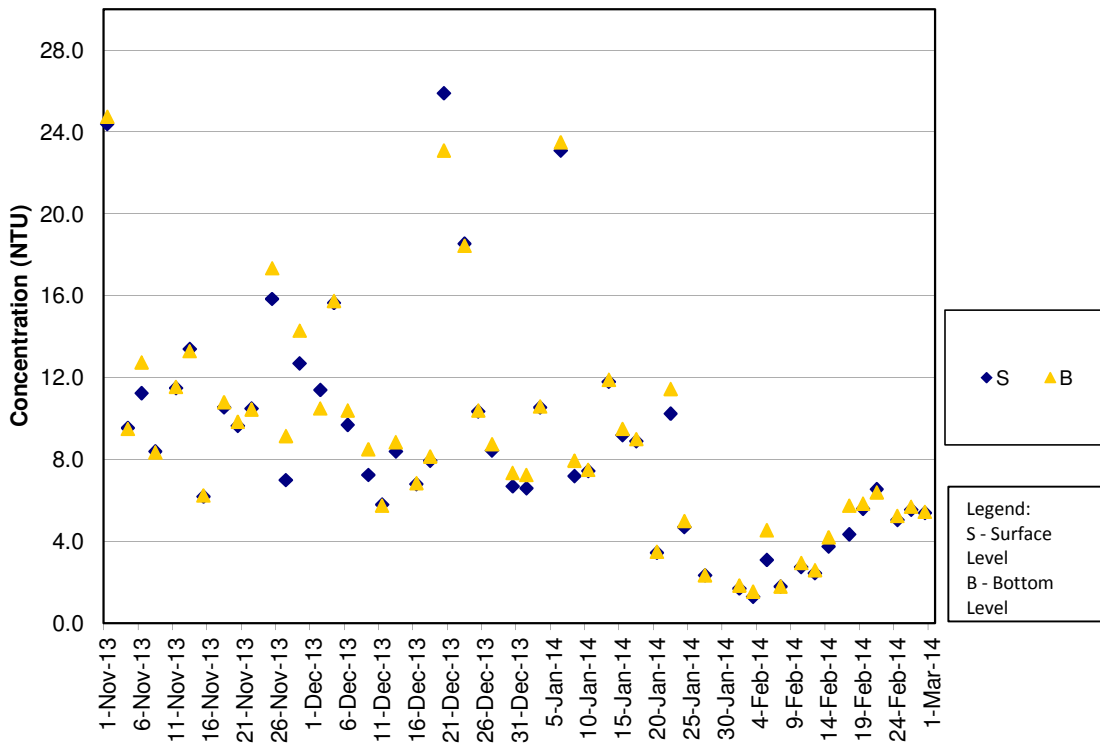




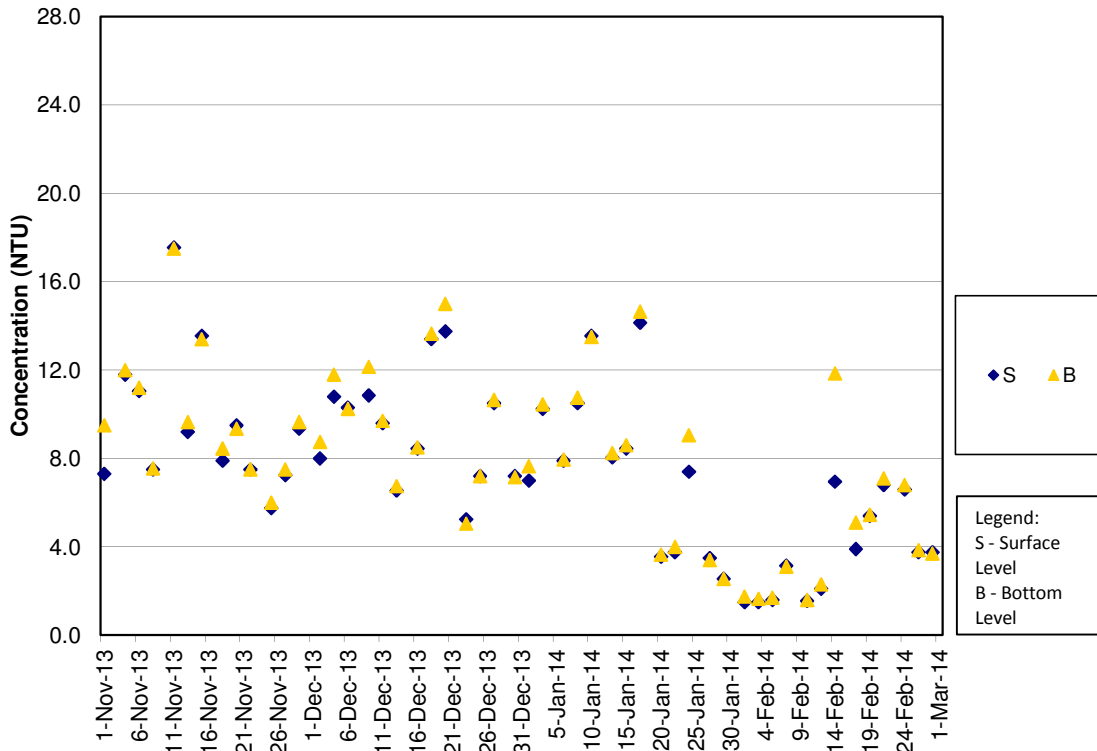
Turbidity Concentrations at Station IS8 (Mid Ebb)



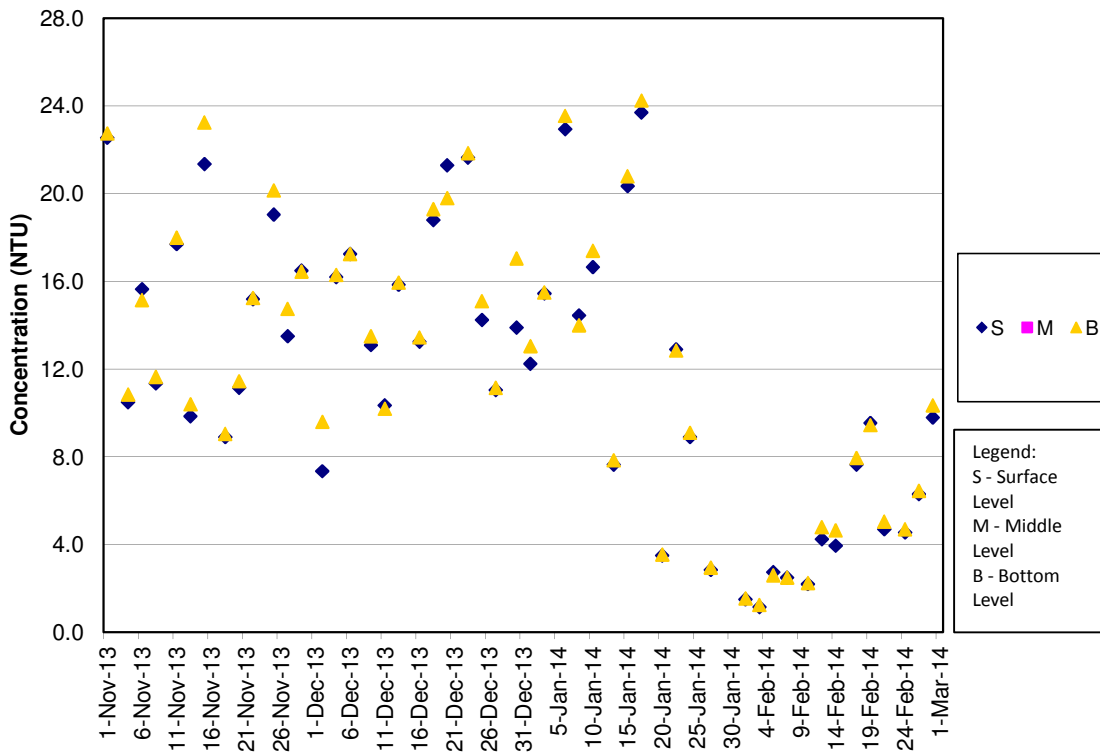
Turbidity Concentrations at Station IS8 (Mid Flood)



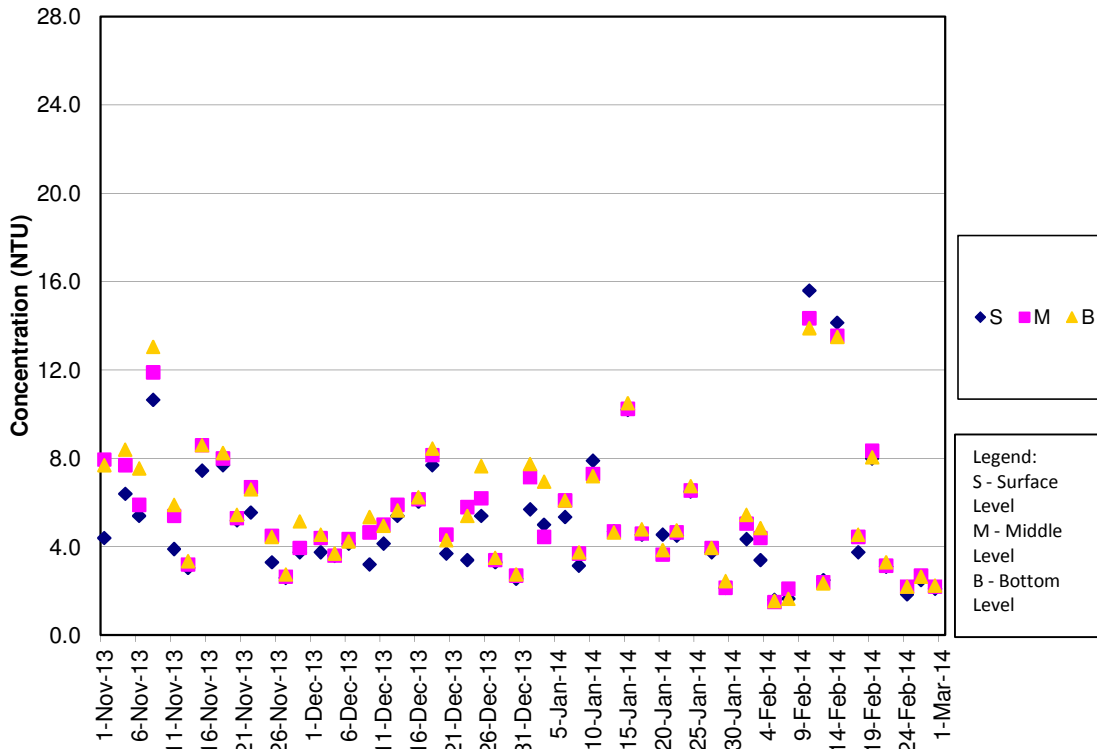
**Turbidity Concentrations at Station IS(Mf)9 (Mid Ebb)**



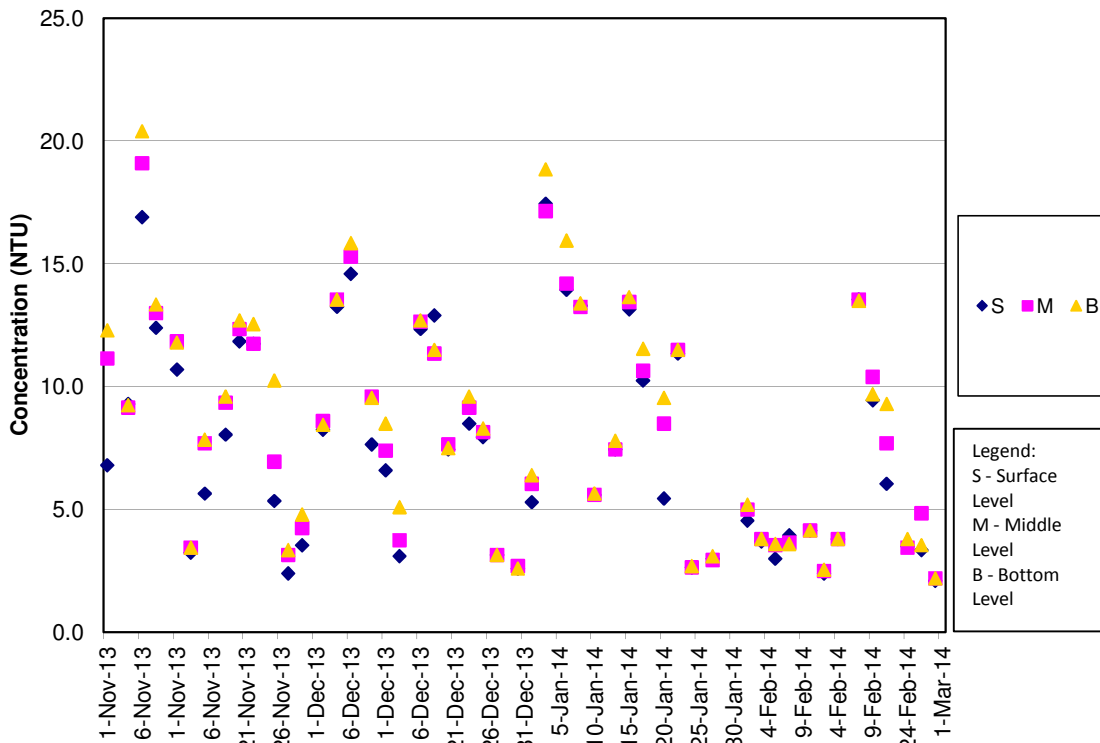
**Turbidity Concentrations at Station IS(Mf)9 (Mid Flood)**



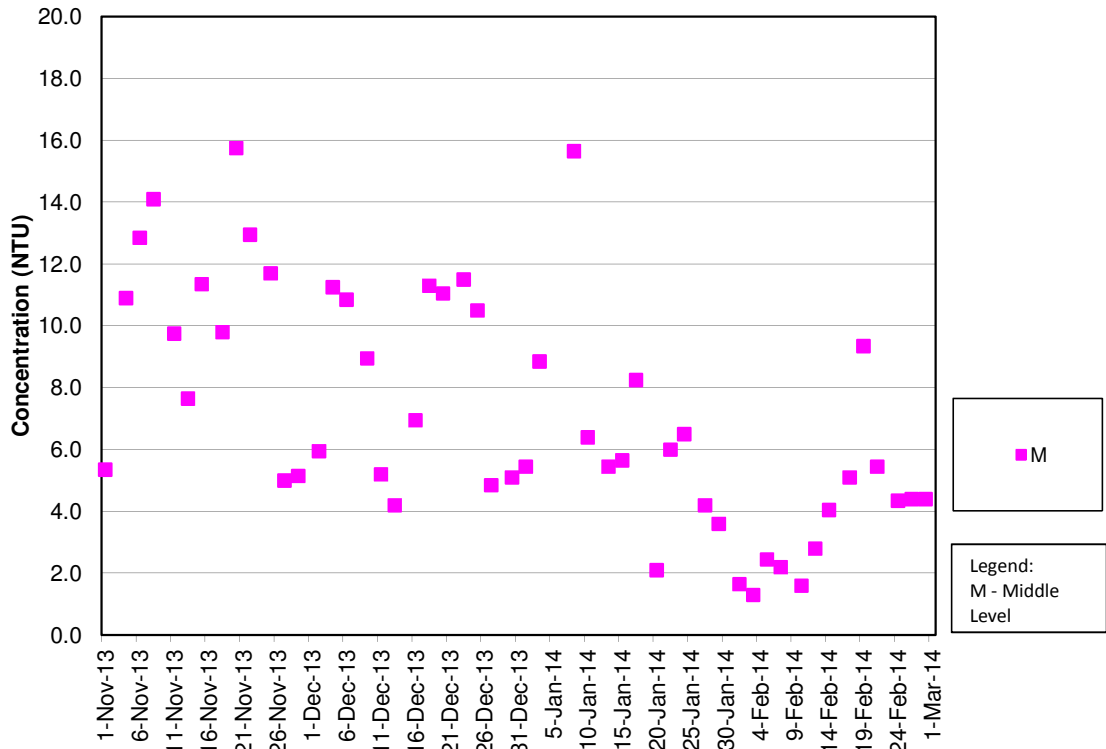
Turbidity Concentrations at Station IS10 (Mid Ebb)



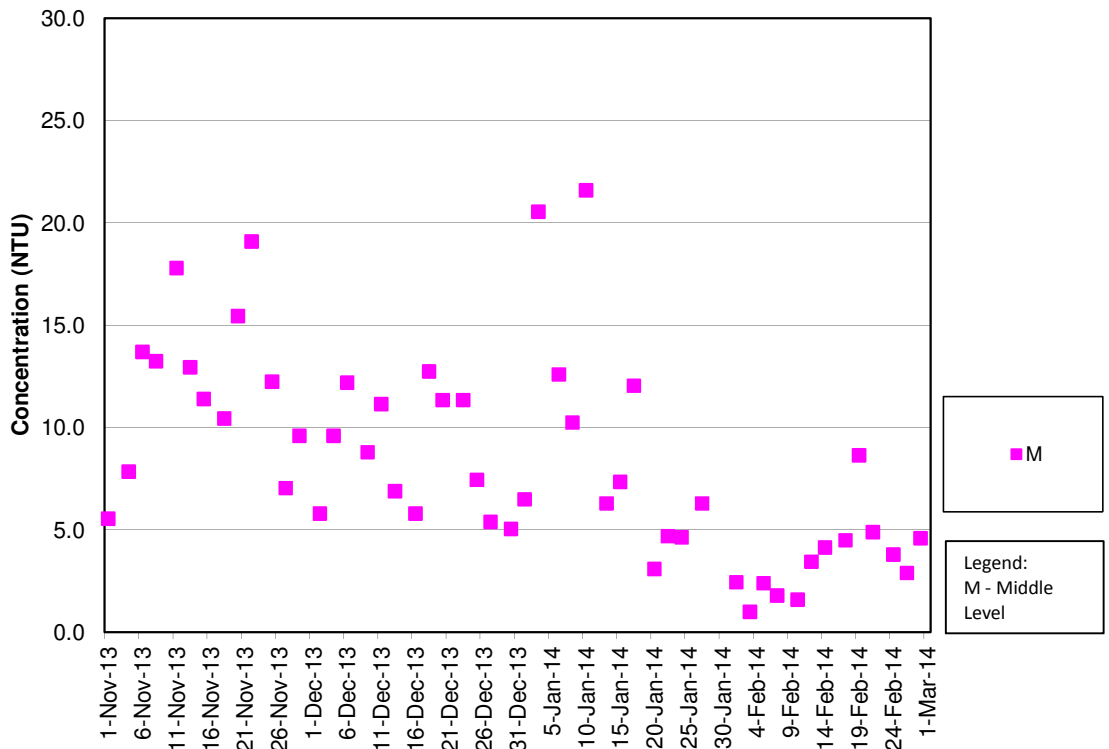
Turbidity Concentrations at Station IS10 (Mid Flood)



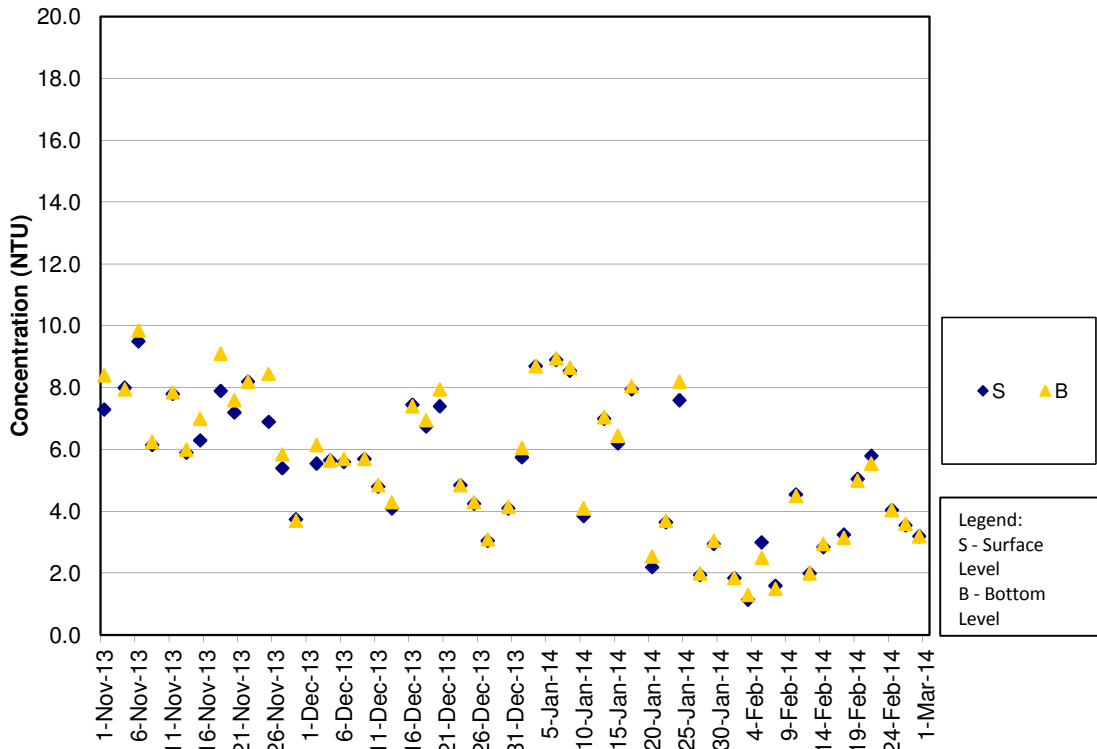
Turbidity Concentrations at Station SR3 (Mid Ebb)



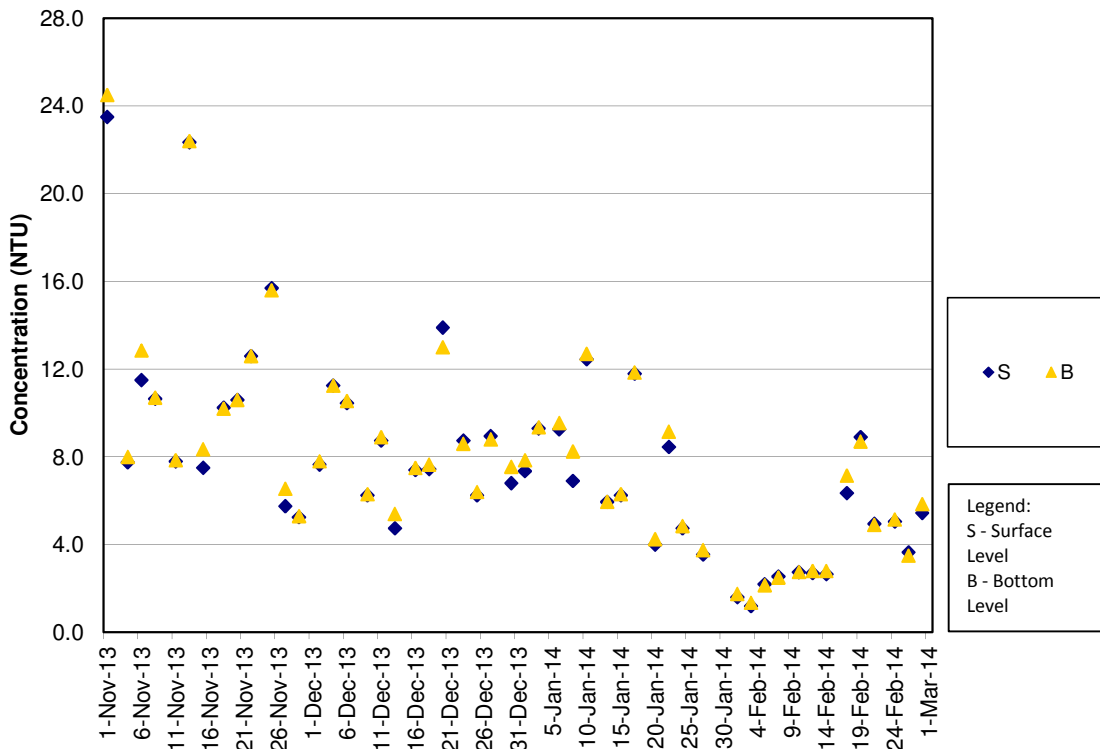
Turbidity Concentrations at Station SR3 (Mid Flood)



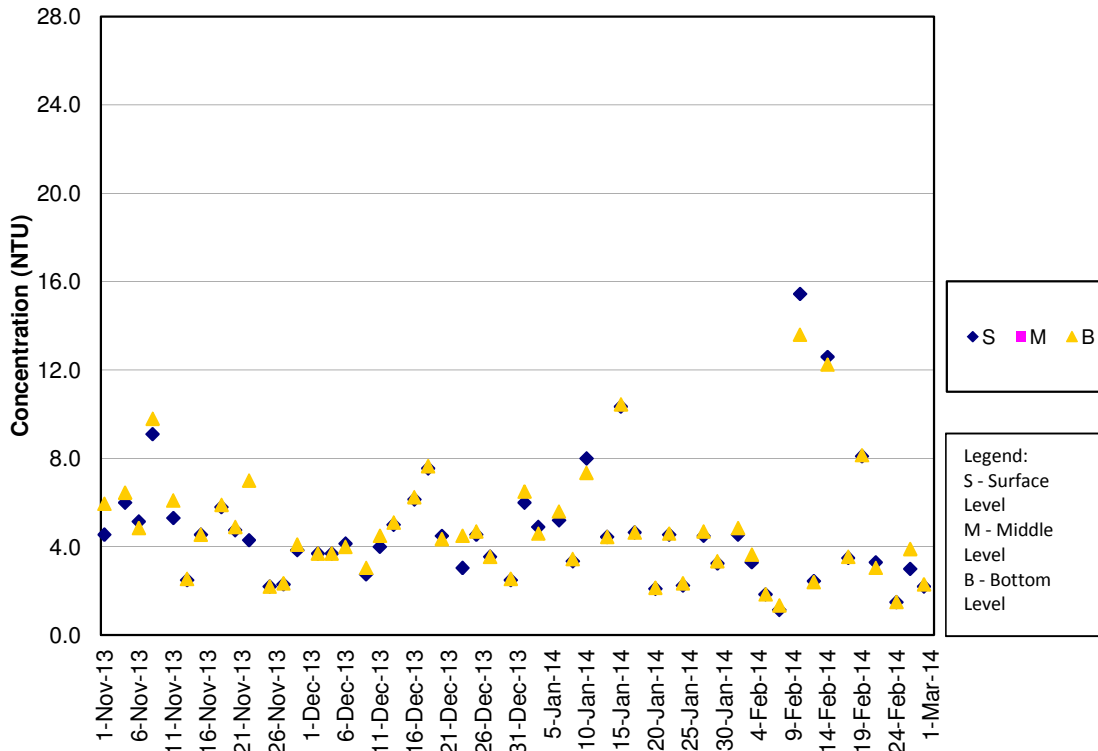
Turbidity Concentrations at Station SR4 (Mid Ebb)



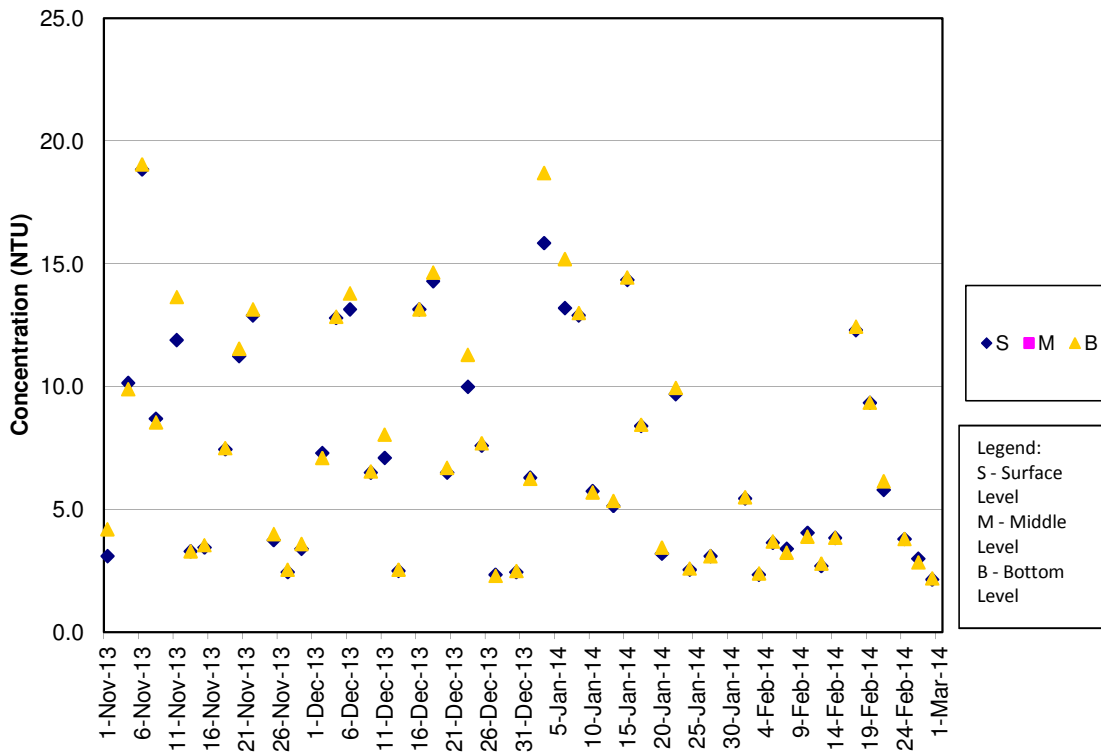
Turbidity Concentrations at Station SR4 (Mid Flood)



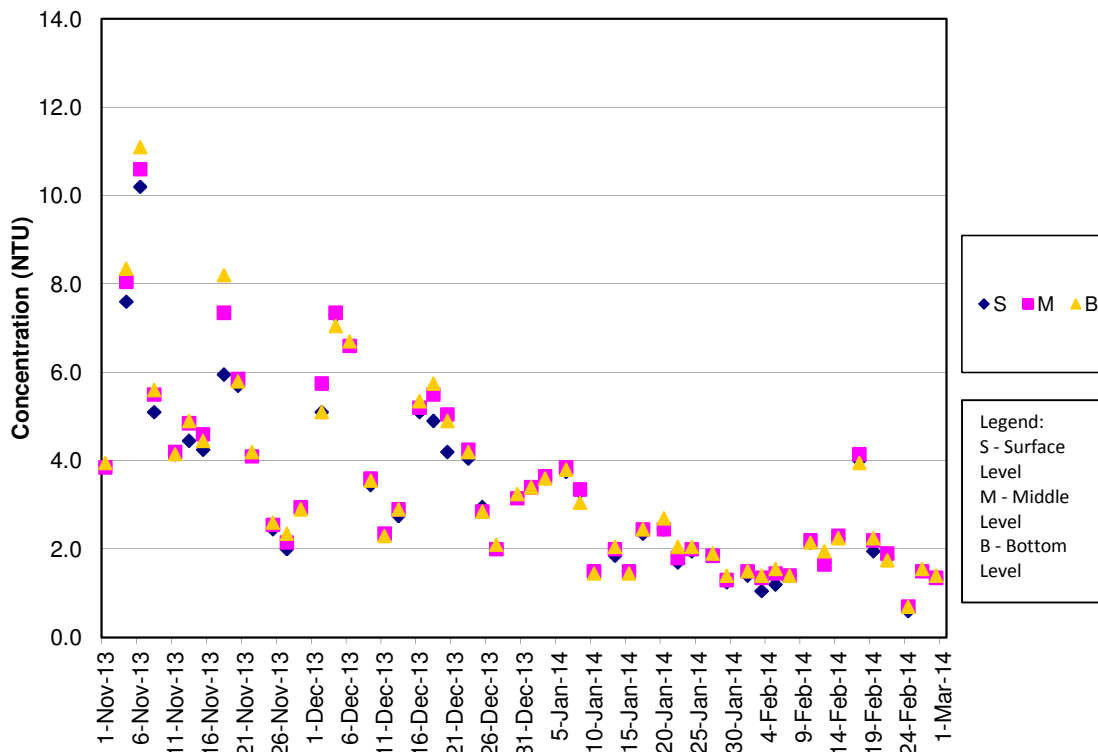
**Turbidity Concentrations at Station SR5 (Mid Ebb)**



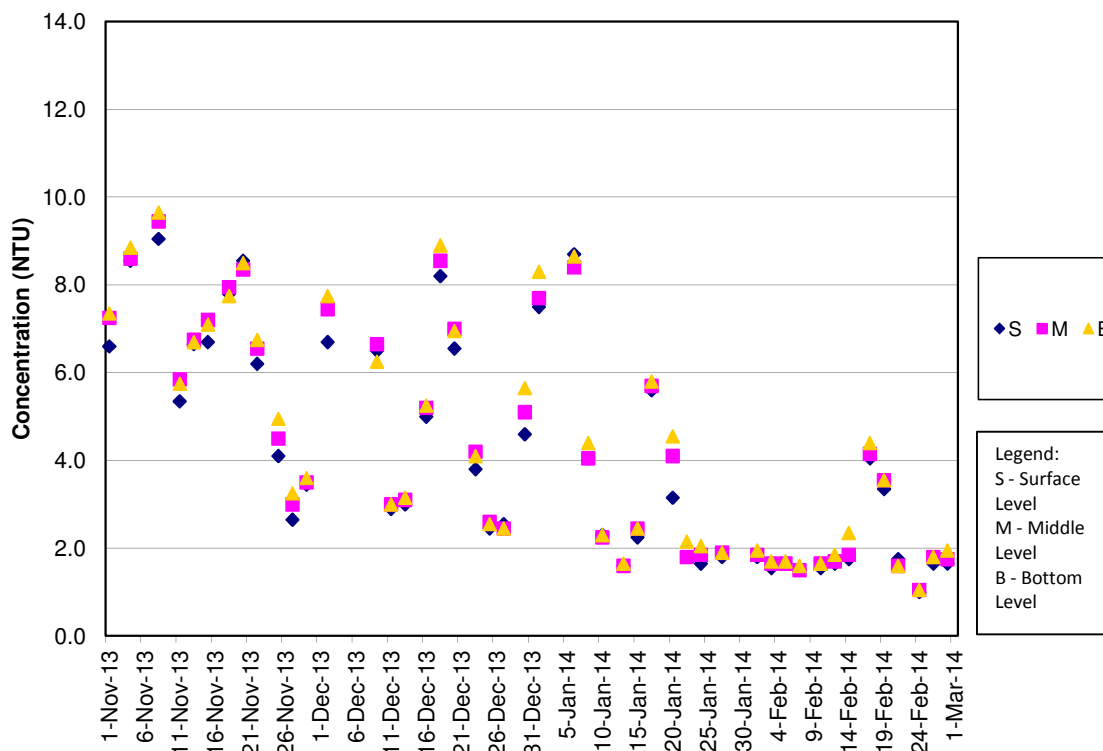
**Turbidity Concentrations at Station SR5 (Mid Flood)**



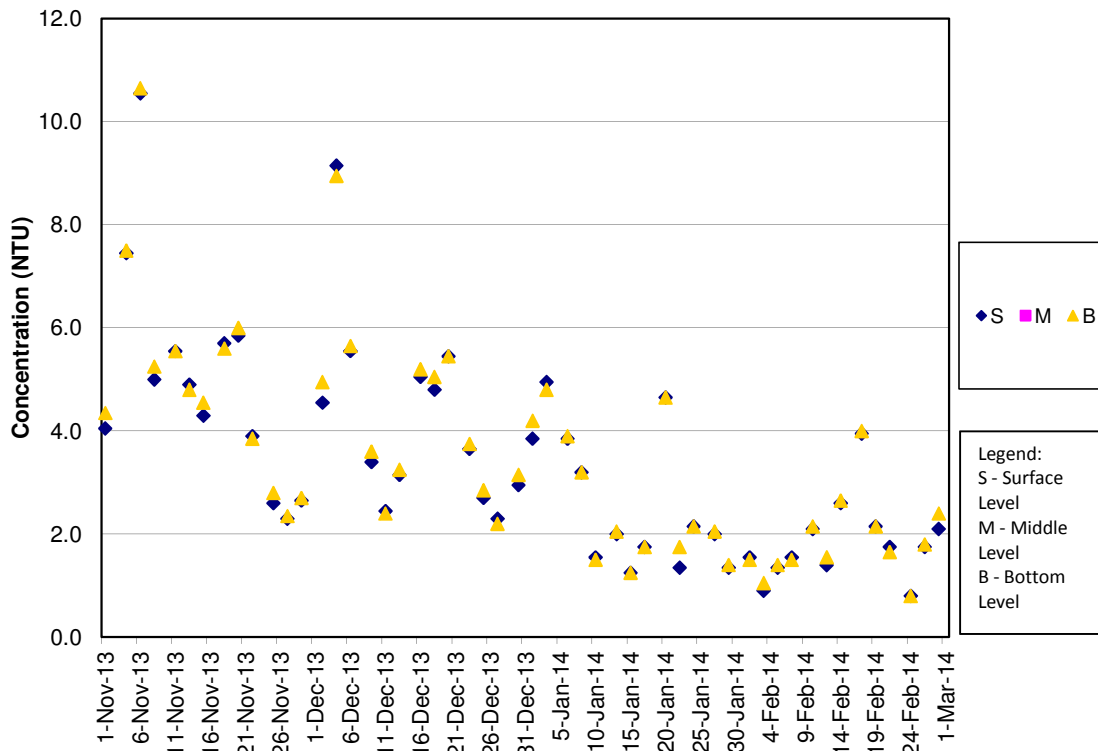
**Turbidity Concentrations at Station SR10A (Mid Ebb)**



**Turbidity Concentrations at Station SR10A (Mid Flood)**



**Turbidity Concentrations at Station SR10B (Mid Ebb)**



**Turbidity Concentrations at Station SR10B (Mid Flood)**

