

Figure 1. Transect Line Layout in Northwest and Northeast Lantau Survey Areas

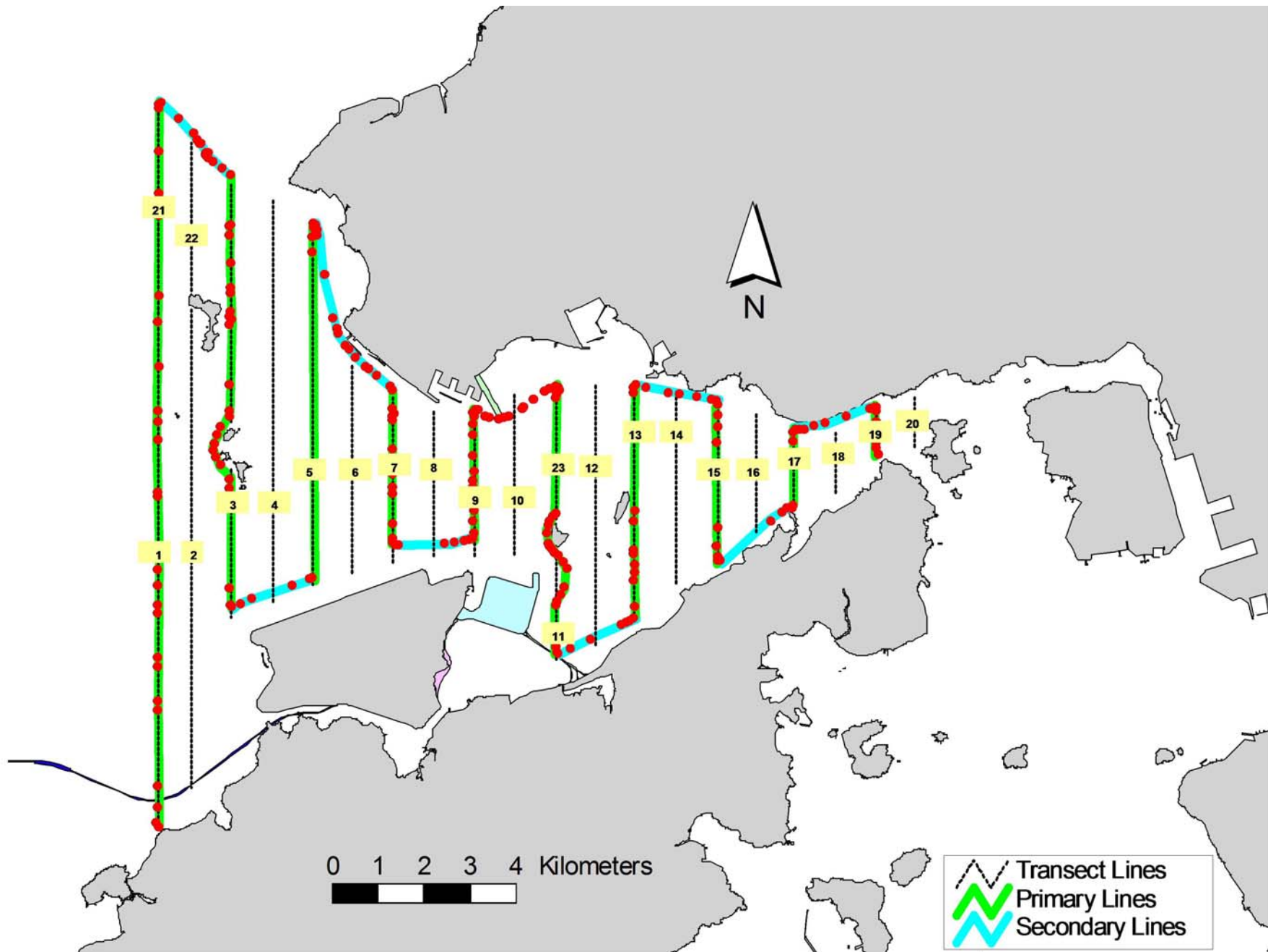


Figure 2. Survey Route on May 2nd, 2014

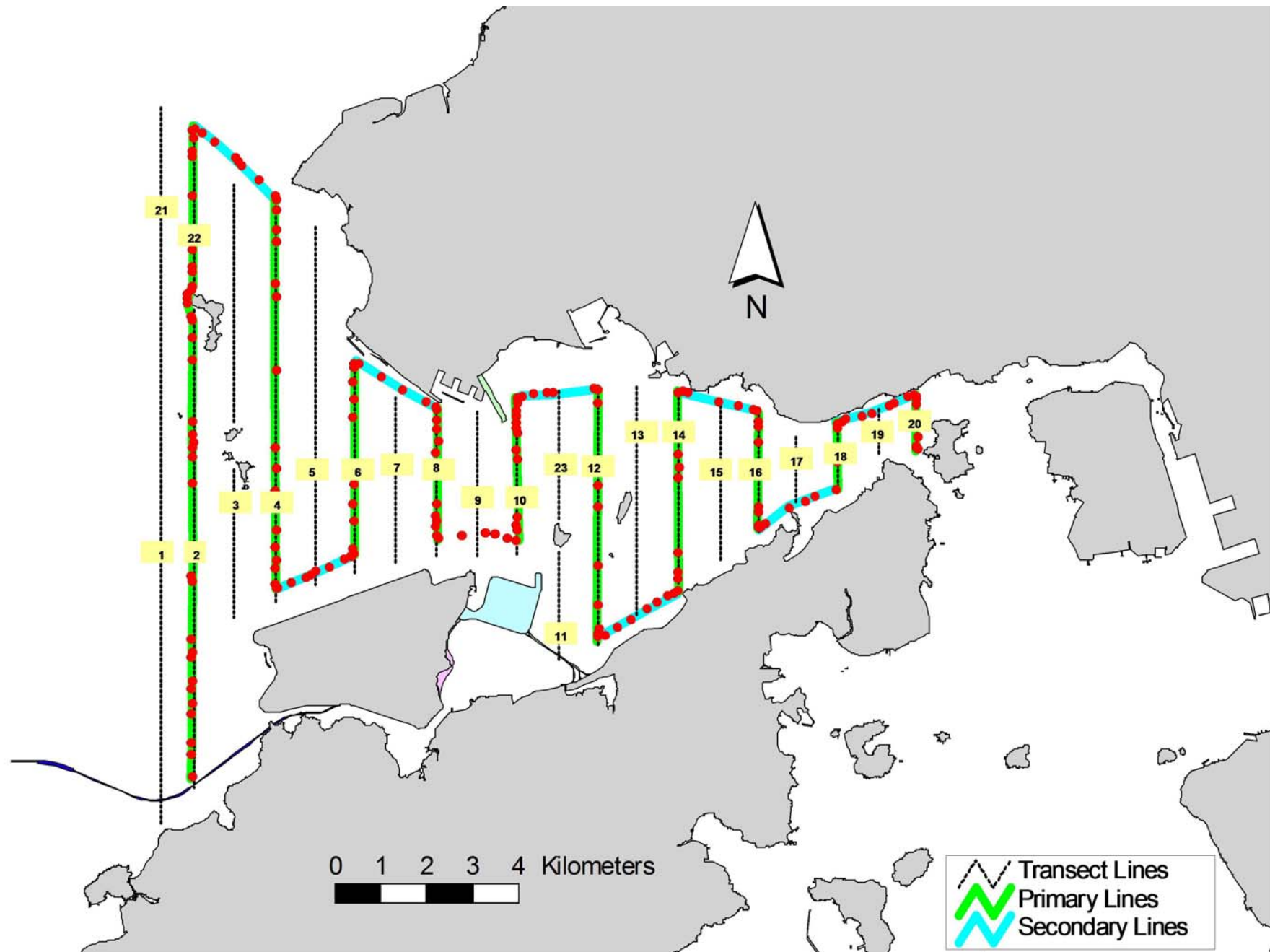


Figure 3. Survey Route on May 19th, 2014

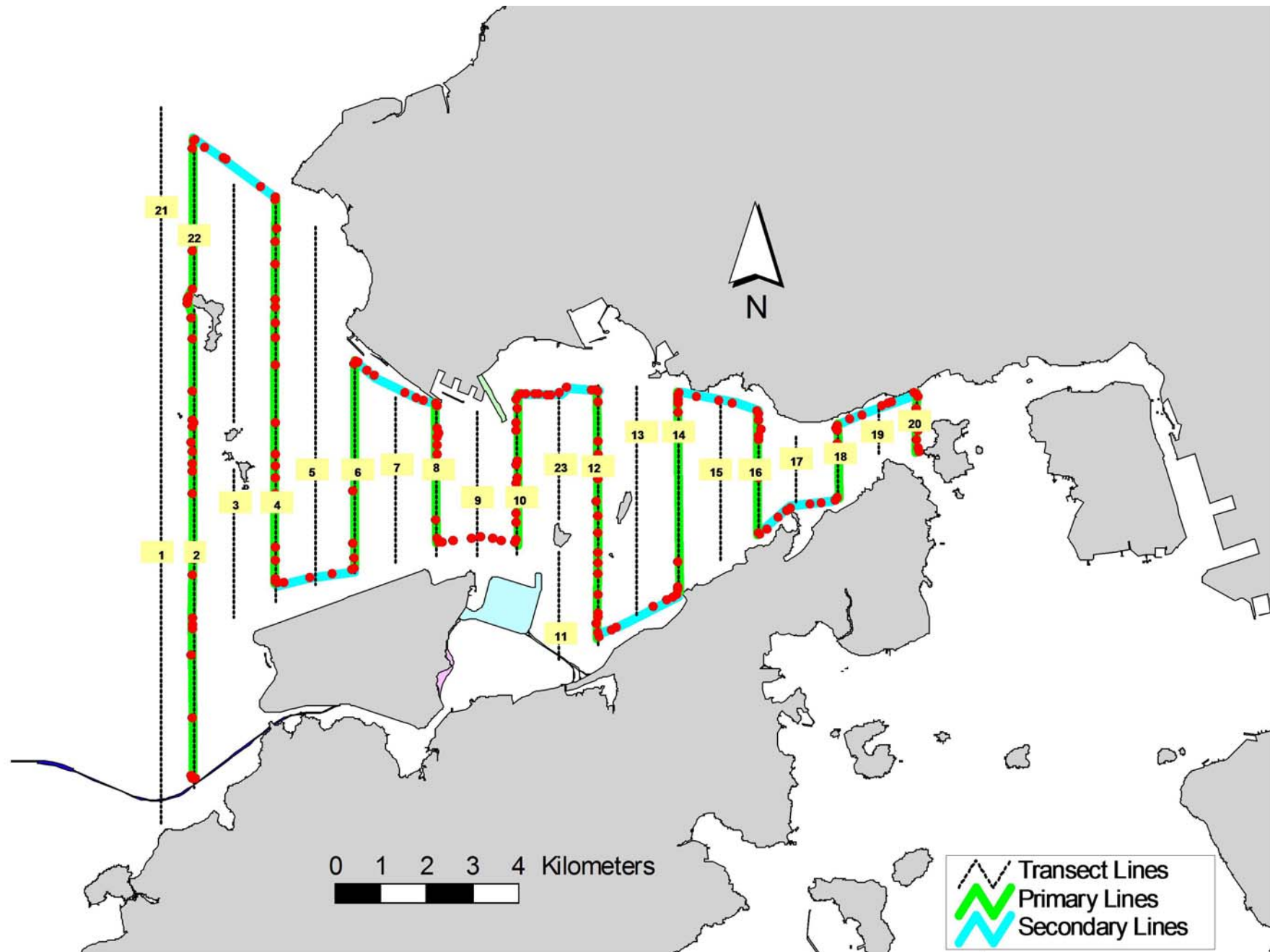


Figure 4. Survey Route on May 21st, 2014

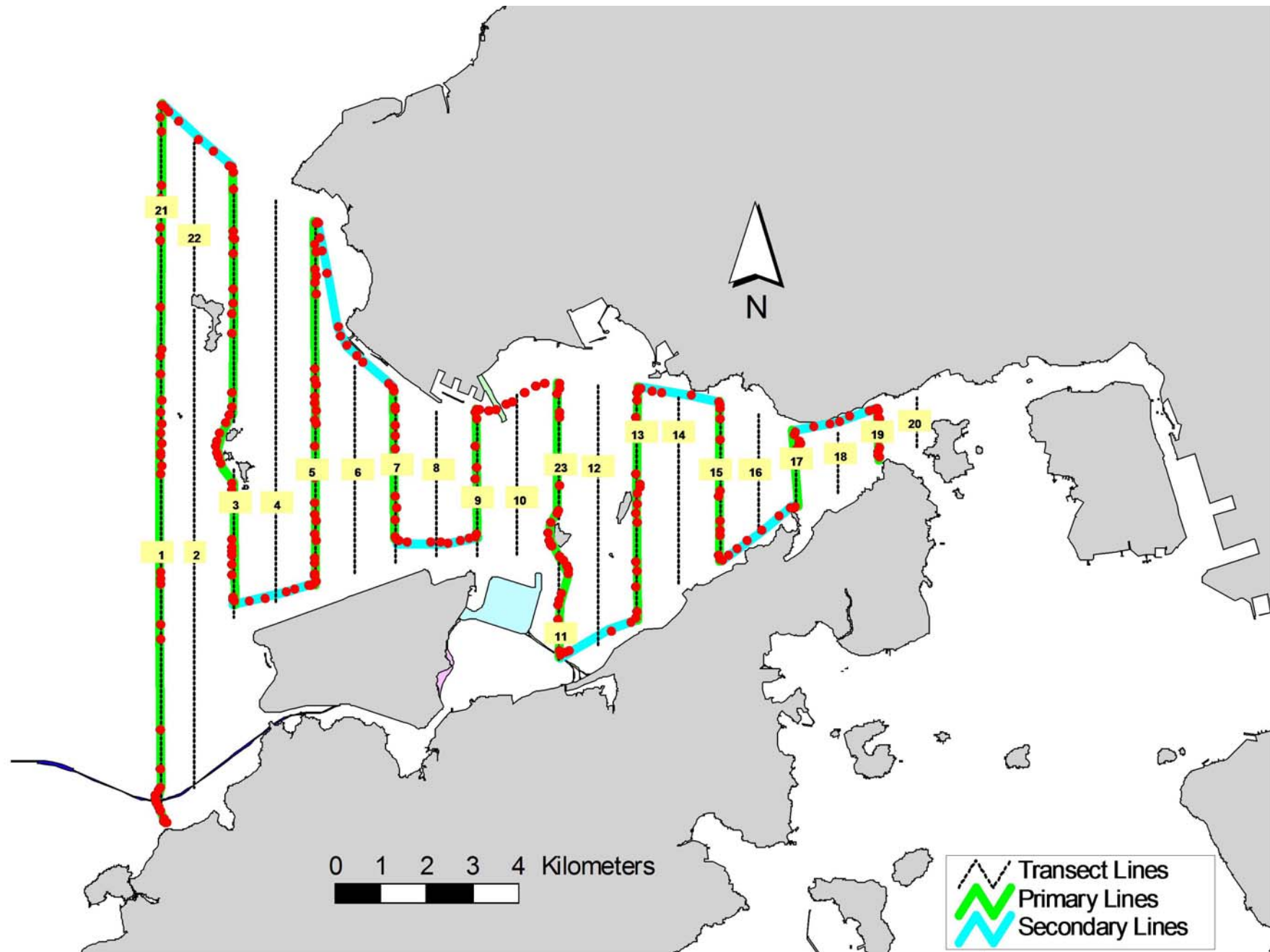


Figure 5. Survey Route on May 26th, 2014

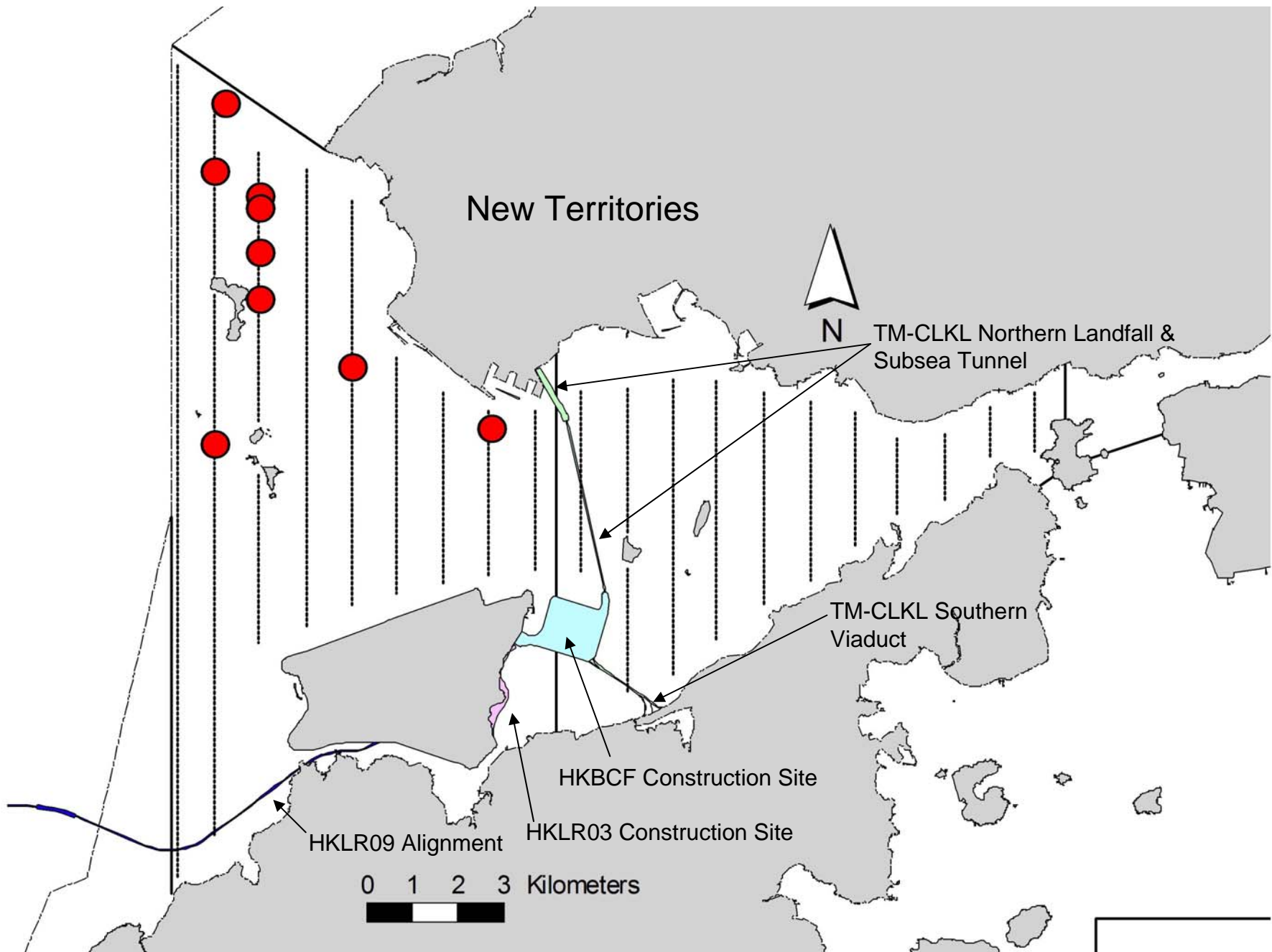


Figure 6. Distribution of Chinese White Dolphin Sightings During May 2014 HKLR03 Monitoring Surveys

Annex I. HKLR03 Survey Effort Database (May 2014)

(Abbreviations: BEAU = Beaufort Sea State; P = Primary Line Effort; S = Secondary Line Effort)

DATE	AREA	BEAU	EFFORT	SEASON	VESSEL	TYPE	P/S
2-May-14	NW LANTAU	1	8.33	SPRING	STANDARD31516	HKLR	P
2-May-14	NW LANTAU	2	20.71	SPRING	STANDARD31516	HKLR	P
2-May-14	NW LANTAU	3	11.20	SPRING	STANDARD31516	HKLR	P
2-May-14	NW LANTAU	1	8.11	SPRING	STANDARD31516	HKLR	S
2-May-14	NW LANTAU	2	2.77	SPRING	STANDARD31516	HKLR	S
2-May-14	NW LANTAU	3	1.30	SPRING	STANDARD31516	HKLR	S
2-May-14	NE LANTAU	2	8.93	SPRING	STANDARD31516	HKLR	P
2-May-14	NE LANTAU	3	8.38	SPRING	STANDARD31516	HKLR	P
2-May-14	NE LANTAU	2	7.68	SPRING	STANDARD31516	HKLR	S
2-May-14	NE LANTAU	3	2.51	SPRING	STANDARD31516	HKLR	S
19-May-14	NE LANTAU	1	2.45	SPRING	STANDARD31516	HKLR	P
19-May-14	NE LANTAU	2	13.17	SPRING	STANDARD31516	HKLR	P
19-May-14	NE LANTAU	3	2.63	SPRING	STANDARD31516	HKLR	P
19-May-14	NE LANTAU	4	1.40	SPRING	STANDARD31516	HKLR	P
19-May-14	NE LANTAU	1	1.44	SPRING	STANDARD31516	HKLR	S
19-May-14	NE LANTAU	2	4.97	SPRING	STANDARD31516	HKLR	S
19-May-14	NE LANTAU	3	3.94	SPRING	STANDARD31516	HKLR	S
19-May-14	NW LANTAU	3	14.57	SPRING	STANDARD31516	HKLR	P
19-May-14	NW LANTAU	4	16.43	SPRING	STANDARD31516	HKLR	P
19-May-14	NW LANTAU	3	4.87	SPRING	STANDARD31516	HKLR	S
19-May-14	NW LANTAU	4	2.01	SPRING	STANDARD31516	HKLR	S
21-May-14	NW LANTAU	1	1.40	SPRING	STANDARD31516	HKLR	P
21-May-14	NW LANTAU	2	13.43	SPRING	STANDARD31516	HKLR	P
21-May-14	NW LANTAU	3	16.59	SPRING	STANDARD31516	HKLR	P
21-May-14	NW LANTAU	1	0.60	SPRING	STANDARD31516	HKLR	S
21-May-14	NW LANTAU	2	4.20	SPRING	STANDARD31516	HKLR	S
21-May-14	NW LANTAU	3	2.50	SPRING	STANDARD31516	HKLR	S
21-May-14	NE LANTAU	2	13.25	SPRING	STANDARD31516	HKLR	P
21-May-14	NE LANTAU	3	6.78	SPRING	STANDARD31516	HKLR	P
21-May-14	NE LANTAU	2	9.07	SPRING	STANDARD31516	HKLR	S
21-May-14	NE LANTAU	3	1.50	SPRING	STANDARD31516	HKLR	S
26-May-14	NW LANTAU	2	21.21	SPRING	STANDARD31516	HKLR	P
26-May-14	NW LANTAU	3	19.14	SPRING	STANDARD31516	HKLR	P
26-May-14	NW LANTAU	2	3.70	SPRING	STANDARD31516	HKLR	S
26-May-14	NW LANTAU	3	9.05	SPRING	STANDARD31516	HKLR	S
26-May-14	NE LANTAU	1	3.10	SPRING	STANDARD31516	HKLR	P
26-May-14	NE LANTAU	2	13.43	SPRING	STANDARD31516	HKLR	P
26-May-14	NE LANTAU	2	10.87	SPRING	STANDARD31516	HKLR	S

Annex II. HKLR03 Chinese White Dolphin Sighting Database (May 2014)

(Abbreviations: STG# = Sighting Number; HRD SZ = Dolphin Herd Size; BEAU = Beaufort Sea State; PSD = Perpendicular Distance; BOAT ASSOC. = Fishing Boat Association; P/S: Sighting Made on Primary/Secondary Line\$)

DATE	STG #	TIME	HRD SZ	AREA	BEAU	PSD	EFFORT	TYPE	NORTHING	EASTING	SEASON	BOAT ASSOC.	P/S
02-May-14	1	1128	3	NW LANTAU	3	22	ON	HKLR	830572	805712	SPRING	NONE	S
02-May-14	2	1154	2	NW LANTAU	2	27	ON	HKLR	828677	806460	SPRING	NONE	P
02-May-14	3	1213	7	NW LANTAU	2	522	ON	HKLR	826540	806456	SPRING	NONE	P
02-May-14	4	1333	1	NW LANTAU	1	1233	ON	HKLR	825129	808503	SPRING	NONE	P
19-May-14	1	1405	5	NW LANTAU	4	177	ON	HKLR	829177	805472	SPRING	NONE	P
19-May-14	2	1451	5	NW LANTAU	4	28	ON	HKLR	823530	805461	SPRING	NONE	P
21-May-14	1	1257	1	NW LANTAU	2	242	ON	HKLR	823873	811529	SPRING	NONE	P
26-May-14	1	1209	5	NW LANTAU	3	362	ON	HKLR	828433	806460	SPRING	NONE	P
26-May-14	2	1232	1	NW LANTAU	3	1066	ON	HKLR	827514	806458	SPRING	NONE	P

Annex III. Individual dolphins identified during HKLR03 monitoring surveys in May 2014

ID#	DATE	STG#	AREA
CH34	26/05/14	1	NW LANTAU
EL01	21/05/14	1	NW LANTAU
NL33	02/05/14	3	NW LANTAU
NL46	19/05/14	1	NW LANTAU
NL48	02/05/14	1	NW LANTAU
NL145	02/05/14	3	NW LANTAU
NL210	02/05/14	2	NW LANTAU
NL214	02/05/14	1	NW LANTAU
NL224	02/05/14	1	NW LANTAU
NL260	19/05/14	2	NW LANTAU
NL261	02/05/14	3	NW LANTAU
	19/05/14	1	NW LANTAU
NL262	19/05/14	1	NW LANTAU
NL269	19/05/14	2	NW LANTAU
NL272	02/05/14	3	NW LANTAU
NL284	19/05/14	1	NW LANTAU
NL287	02/05/14	3	NW LANTAU
NL295	19/05/14	2	NW LANTAU
	26/05/14	1	NW LANTAU
NL296	26/05/14	1	NW LANTAU
NL300	26/05/14	1	NW LANTAU
NL302	19/05/14	1	NW LANTAU
NL303	19/05/14	1	NW LANTAU

NL48_20140502_1



NL214_20140502_1



NL224_20140502_1



NL210_20140502_2



NL33_20140502_3



NL145_20140502_3



NL261_20140502_3



NL272_20140502_3



NL287_20140502_3



Annex IV. Photographs of Identified Individual Dolphins in May 2014 (HKLR03)



EL01_20140521_1



CH34_20140526_1



NL295_20140526_1



NL296_20140526_1



NL300_20140526_1



Annex IV. (cont'd)