

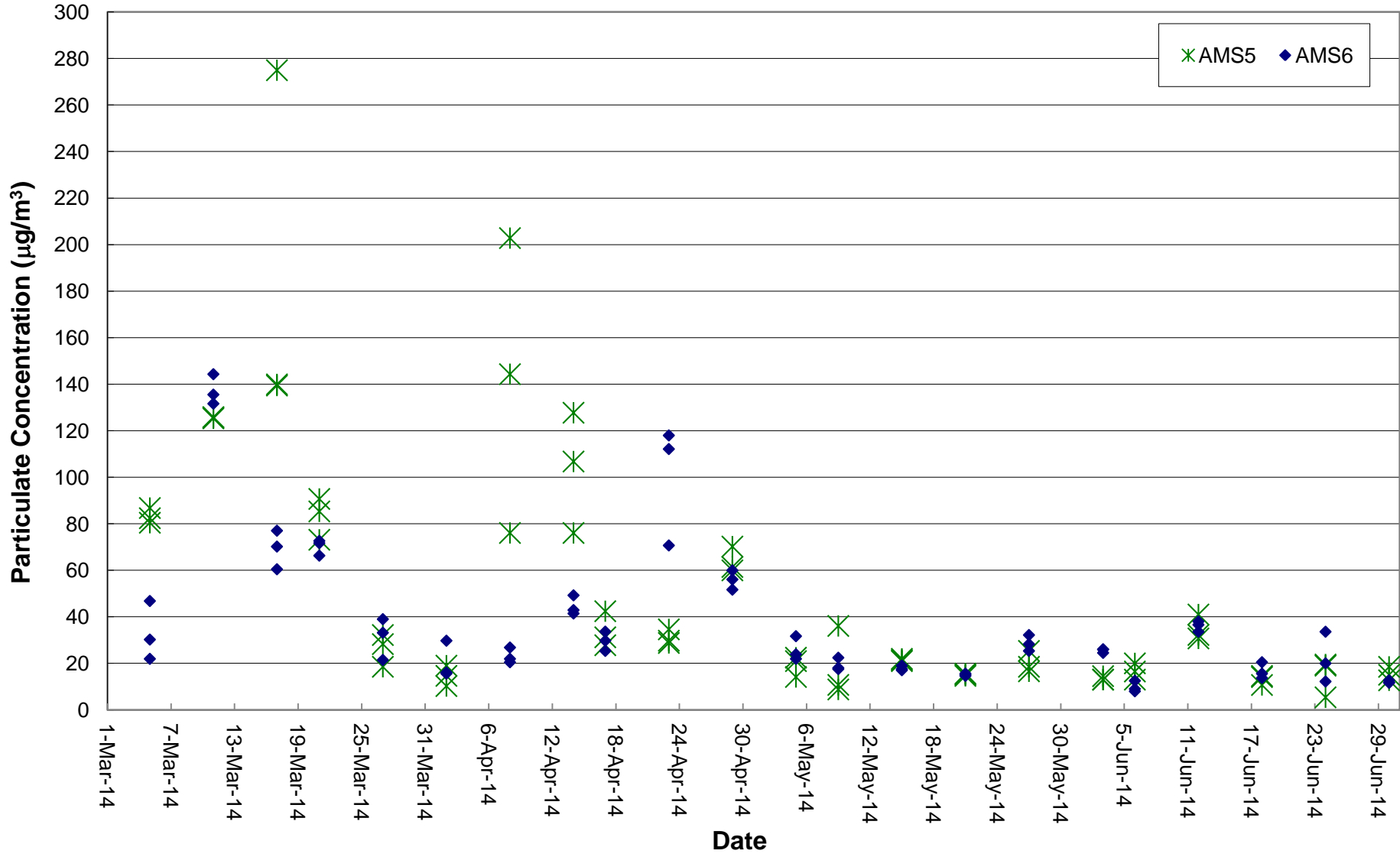
Air Quality Monitoring Data

Project	Works	Date (yyyy-mm-dd)	Station	Time	Parameter	Results	Unit
HKLR	HY/2011/03	2014-06-03	AMS5	09:33	1-hr TSP	15	ug/m ³
HKLR	HY/2011/03	2014-06-03	AMS5	10:33	1-hr TSP	13	ug/m ³
HKLR	HY/2011/03	2014-06-03	AMS5	11:33	1-hr TSP	13	ug/m ³
HKLR	HY/2011/03	2014-06-06	AMS5	09:03	1-hr TSP	13	ug/m ³
HKLR	HY/2011/03	2014-06-06	AMS5	10:03	1-hr TSP	20	ug/m ³
HKLR	HY/2011/03	2014-06-06	AMS5	11:03	1-hr TSP	17	ug/m ³
HKLR	HY/2011/03	2014-06-12	AMS5	08:45	1-hr TSP	31	ug/m ³
HKLR	HY/2011/03	2014-06-12	AMS5	09:45	1-hr TSP	32	ug/m ³
HKLR	HY/2011/03	2014-06-12	AMS5	10:45	1-hr TSP	41	ug/m ³
HKLR	HY/2011/03	2014-06-18	AMS5	13:03	1-hr TSP	11	ug/m ³
HKLR	HY/2011/03	2014-06-18	AMS5	14:03	1-hr TSP	14	ug/m ³
HKLR	HY/2011/03	2014-06-18	AMS5	15:03	1-hr TSP	15	ug/m ³
HKLR	HY/2011/03	2014-06-24	AMS5	13:03	1-hr TSP	20	ug/m ³
HKLR	HY/2011/03	2014-06-24	AMS5	14:03	1-hr TSP	19	ug/m ³
HKLR	HY/2011/03	2014-06-24	AMS5	15:03	1-hr TSP	5	ug/m ³
HKLR	HY/2011/03	2014-06-30	AMS5	13:00	1-hr TSP	15	ug/m ³
HKLR	HY/2011/03	2014-06-30	AMS5	14:00	1-hr TSP	19	ug/m ³
HKLR	HY/2011/03	2014-06-30	AMS5	15:00	1-hr TSP	13	ug/m ³
HKLR	HY/2011/03	2014-06-06	AMS5	12:15	24-hr TSP	33	ug/m ³
HKLR	HY/2011/03	2014-06-11	AMS5	08:00	24-hr TSP	54	ug/m ³
HKLR	HY/2011/03	2014-06-17	AMS5	08:00	24-hr TSP	30	ug/m ³
HKLR	HY/2011/03	2014-06-23	AMS5	08:00	24-hr TSP	22	ug/m ³
HKLR	HY/2011/03	2014-06-27	AMS5	08:00	24-hr TSP	30	ug/m ³
HKLR	HY/2011/03	2014-06-03	AMS6	13:26	1-hr TSP	26	ug/m ³
HKLR	HY/2011/03	2014-06-03	AMS6	14:26	1-hr TSP	25	ug/m ³
HKLR	HY/2011/03	2014-06-03	AMS6	15:26	1-hr TSP	26	ug/m ³
HKLR	HY/2011/03	2014-06-06	AMS6	12:58	1-hr TSP	13	ug/m ³
HKLR	HY/2011/03	2014-06-06	AMS6	13:58	1-hr TSP	9	ug/m ³
HKLR	HY/2011/03	2014-06-06	AMS6	14:58	1-hr TSP	8	ug/m ³
HKLR	HY/2011/03	2014-06-12	AMS6	12:58	1-hr TSP	38	ug/m ³
HKLR	HY/2011/03	2014-06-12	AMS6	13:58	1-hr TSP	34	ug/m ³
HKLR	HY/2011/03	2014-06-12	AMS6	14:58	1-hr TSP	37	ug/m ³
HKLR	HY/2011/03	2014-06-18	AMS6	08:03	1-hr TSP	21	ug/m ³
HKLR	HY/2011/03	2014-06-18	AMS6	09:03	1-hr TSP	16	ug/m ³
HKLR	HY/2011/03	2014-06-18	AMS6	10:03	1-hr TSP	14	ug/m ³
HKLR	HY/2011/03	2014-06-24	AMS6	08:03	1-hr TSP	34	ug/m ³
HKLR	HY/2011/03	2014-06-24	AMS6	09:03	1-hr TSP	12	ug/m ³
HKLR	HY/2011/03	2014-06-24	AMS6	10:03	1-hr TSP	20	ug/m ³
HKLR	HY/2011/03	2014-06-30	AMS6	08:51	1-hr TSP	12	ug/m ³
HKLR	HY/2011/03	2014-06-30	AMS6	09:51	1-hr TSP	12	ug/m ³
HKLR	HY/2011/03	2014-06-30	AMS6	10:51	1-hr TSP	13	ug/m ³
HKLR	HY/2011/03	2014-06-05	AMS6	08:00	24-hr TSP	44	ug/m ³
HKLR	HY/2011/03	2014-06-11	AMS6	08:00	24-hr TSP	74	ug/m ³
HKLR	HY/2011/03	2014-06-17	AMS6	08:00	24-hr TSP	38	ug/m ³
HKLR	HY/2011/03	2014-06-23	AMS6	08:00	24-hr TSP	23	ug/m ³
HKLR	HY/2011/03	2014-06-27	AMS6	08:00	24-hr TSP	32	ug/m ³

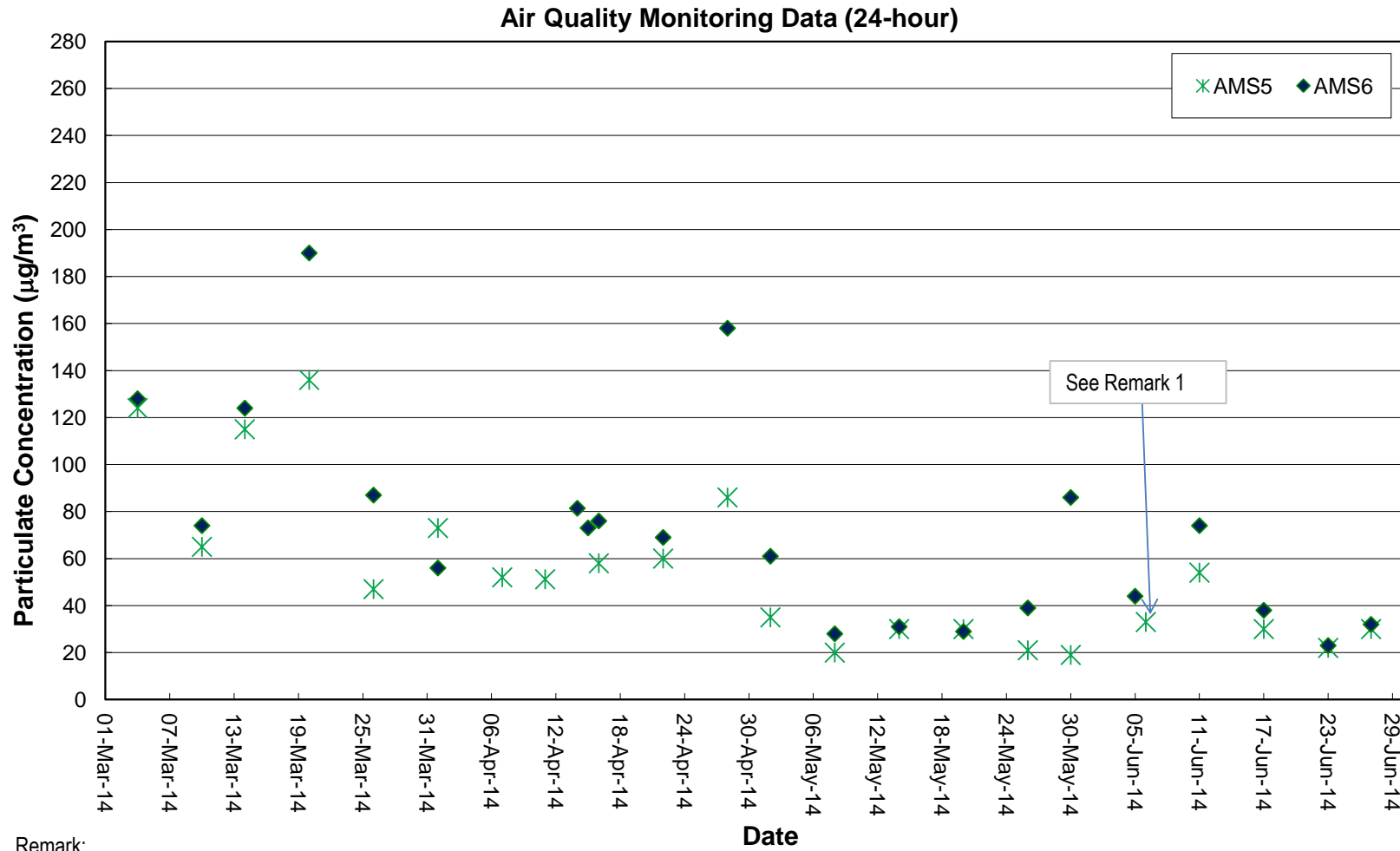
Remark:

- 1) Due to the electricity supply problem of high volume sampler, the 24-hr dust monitoring at AMS5 was rescheduled from 5 Jun 2014 to 6 Jun 2014.

Air Quality Monitoring Data (1-hour)



Graphical Plot of 24-hour TSP at AMS5 and AMS6



Remark:

- 1) Due to the electricity supply problem of high volume sampler, the 24-hr dust monitoring at AMS5 was rescheduled from 5 Jun 2014 to 6 Jun 2014.

Noise Monitoring Data

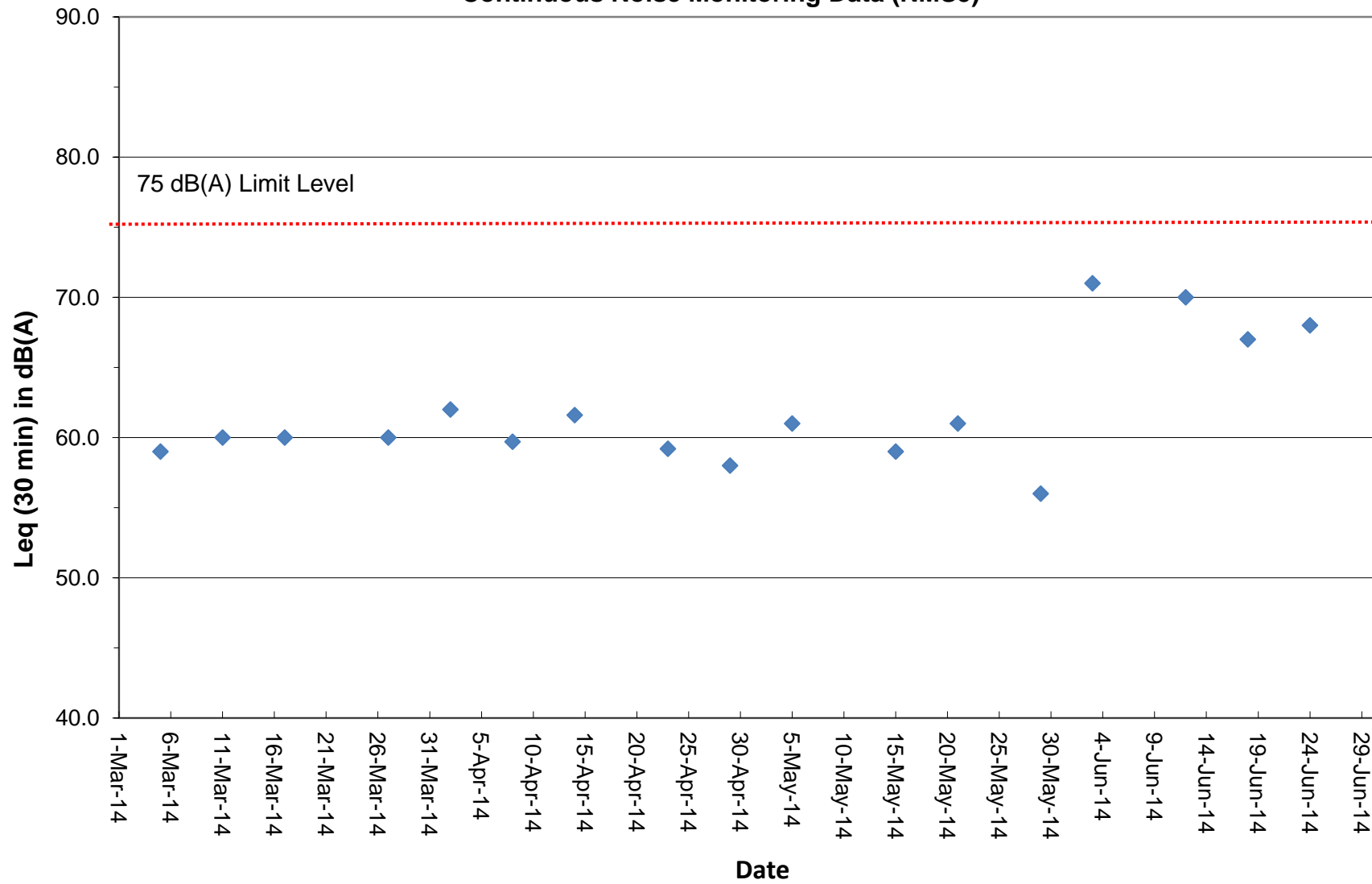
Project	Works	Date (yyyy-mm-dd)	Station	Start Time	1st set 5mins		2nd set 5mins		3rd set 5mins		4th set 5mins		5th set 5mins		6th set 5mins		Overall (30mins)*		Unit
					Leq:	L10:	Leq:	L10:	Leq:	L10:	Leq:	L10:	Leq:	L10:	Leq:	L10:	Leq:	L10:	
HKLR	HY/2011/03	2014-06-03	NMS5	9:52	Leq:	69.8	Leq:	68.9	Leq:	69.6	Leq:	65.8	Leq:	65.2	Leq:	65.5	Leq:	70.9	dB(A)
					L10:	73.0	L10:	72.5	L10:	73.0	L10:	69.0	L10:	67.5	L10:	68.5	L10:	74.2	
					L90:	62.0	L90:	59.5	L90:	57.5	L90:	57.0	L90:	59.0	L90:	57.5	L90:	62.1	
HKLR	HY/2011/03	2014-06-12	NMS5	9:32	Leq:	66.2	Leq:	68.9	Leq:	68.5	Leq:	68.3	Leq:	64.1	Leq:	64.5	Leq:	70.2	dB(A)
					L10:	68.0	L10:	72.5	L10:	71.0	L10:	69.0	L10:	68.5	L10:	67.4	L10:	72.8	
					L90:	62.0	L90:	59.5	L90:	57.5	L90:	58.0	L90:	58.2	L90:	56.3	L90:	62.0	
HKLR	HY/2011/03	2014-06-18	NMS5	14:18	Leq:	65.1	Leq:	64.3	Leq:	64.4	Leq:	65.4	Leq:	64.0	Leq:	61.5	Leq:	67.3	dB(A)
					L10:	69.0	L10:	68.5	L10:	68.5	L10:	68.5	L10:	68.5	L10:	66.5	L10:	71.3	
					L90:	52.0	L90:	50.5	L90:	54.5	L90:	56.0	L90:	49.0	L90:	49.0	L90:	55.7	
HKLR	HY/2011/03	2014-06-24	NMS5	11:14	Leq:	58.6	Leq:	60.2	Leq:	59.6	Leq:	66.2	Leq:	67.6	Leq:	67.4	Leq:	67.8	dB(A)
					L10:	60.0	L10:	64.5	L10:	64.0	L10:	59.0	L10:	69.0	L10:	68.5	L10:	68.7	
					L90:	52.0	L90:	49.5	L90:	50.5	L90:	53.5	L90:	66.0	L90:	65.5	L90:	64.3	

Remarks:

* A correction factor of +3dB(A) from free field to facade measurement was included..

Graphical Plot of Noise Levels at NMS5

Continuous Noise Monitoring Data (NMS5)



Remark:

A correction factor of +3dB(A) from free field to facade measurement was included.

Water Quarterly Monitoring Data

Project	Works	Date (yyyy-mm-dd)	Tide	Weather Condition	Station	Time	Depth, m	Level	Level_Code	Replicate	Temperature, °C	pH	Salinity, ppt	DO, %	DO, mg/L	Turbidity, NTU	SS, mg/L
HKLR	HY/2011/03	2014-06-02	Mid-Ebb	Sunny	IS5	14:41:38	1.0	Surface	1	1	28.97	8.33	16.26	122.8	8.58	4.2	4.3
HKLR	HY/2011/03	2014-06-02	Mid-Ebb	Sunny	IS5	14:42:31	1.0	Surface	1	2	28.96	8.43	16.67	128.3	9	4.2	3.9
HKLR	HY/2011/03	2014-06-02	Mid-Ebb	Sunny	IS5	14:42:05	4.5	Middle	2	1	26.97	8.04	24.26	74.7	5.2	4.2	3.4
HKLR	HY/2011/03	2014-06-02	Mid-Ebb	Sunny	IS5	14:41:28	4.5	Middle	2	2	26.97	8.05	23.85	75.3	5.25	4.2	3.4
HKLR	HY/2011/03	2014-06-02	Mid-Ebb	Sunny	IS5	14:41:21	7.9	Bottom	3	1	26.78	8.02	25.7	80.3	5.56	4.3	4.1
HKLR	HY/2011/03	2014-06-02	Mid-Ebb	Sunny	IS5	14:41:58	7.9	Bottom	3	2	26.8	8.02	25.6	80.6	5.59	4.1	3.6
HKLR	HY/2011/03	2014-06-02	Mid-Ebb	Sunny	IS(Mf)6	14:48:06	1.0	Surface	1	1	28.94	8.51	18.54	143.4	9.97	2.9	4.6
HKLR	HY/2011/03	2014-06-02	Mid-Ebb	Sunny	IS(Mf)6	14:47:53	1.0	Surface	1	2	28.86	8.5	18.58	141.5	9.84	2.8	4.3
HKLR	HY/2011/03	2014-06-02	Mid-Ebb	Sunny	IS(Mf)6	14:47:59	2.1	Bottom	3	1	28.71	8.47	19.26	141.4	9.82	3	3.1
HKLR	HY/2011/03	2014-06-02	Mid-Ebb	Sunny	IS(Mf)6	14:47:47	2.1	Bottom	3	2	28.74	8.47	19.23	139.9	9.72	2.9	5
HKLR	HY/2011/03	2014-06-02	Mid-Ebb	Sunny	IS7	14:54:06	1.0	Surface	1	1	29.12	8.56	18.3	157.1	10.9	1.9	4
HKLR	HY/2011/03	2014-06-02	Mid-Ebb	Sunny	IS7	14:53:48	1.0	Surface	1	2	29.1	8.56	18.31	156.9	10.89	1.7	3.6
HKLR	HY/2011/03	2014-06-02	Mid-Ebb	Sunny	IS7	14:53:40	2.2	Bottom	3	1	29.12	8.56	18.31	156.3	10.85	1.8	4.5
HKLR	HY/2011/03	2014-06-02	Mid-Ebb	Sunny	IS7	14:53:55	2.2	Bottom	3	2	29.13	8.56	18.31	156.6	10.86	1.8	4.6
HKLR	HY/2011/03	2014-06-02	Mid-Ebb	Sunny	IS8	15:17:26	1.0	Surface	1	1	28.91	8.44	18.12	132.9	9.26	2.4	4.4
HKLR	HY/2011/03	2014-06-02	Mid-Ebb	Sunny	IS8	15:17:11	1.0	Surface	1	2	28.84	8.43	18.16	131.9	9.2	2.5	3.9
HKLR	HY/2011/03	2014-06-02	Mid-Ebb	Sunny	IS8	15:17:04	2.8	Bottom	3	1	28.84	8.39	19.15	133.4	9.26	2.5	3.5
HKLR	HY/2011/03	2014-06-02	Mid-Ebb	Sunny	IS8	15:17:18	2.8	Bottom	3	2	28.63	8.36	19.25	133.3	9.28	2.4	3.9
HKLR	HY/2011/03	2014-06-02	Mid-Ebb	Sunny	IS(Mf)9	15:01:02	1.0	Surface	1	1	29.05	8.44	17.78	146.5	10.21	3.6	4
HKLR	HY/2011/03	2014-06-02	Mid-Ebb	Sunny	IS(Mf)9	15:00:49	1.0	Surface	1	2	29.05	8.44	17.78	146.2	10.18	3.6	4.1
HKLR	HY/2011/03	2014-06-02	Mid-Ebb	Sunny	IS(Mf)9	15:00:42	2.7	Bottom	3	1	29.04	8.43	17.87	145.8	10.15	3.5	3.2
HKLR	HY/2011/03	2014-06-02	Mid-Ebb	Sunny	IS(Mf)9	15:00:55	2.7	Bottom	3	2	29.05	8.44	17.79	146.2	10.18	3.6	3.9
HKLR	HY/2011/03	2014-06-02	Mid-Ebb	Sunny	IS10	15:41:47	1.0	Surface	1	1	28.34	8.24	14.75	91.8	6.58	2.1	3.1
HKLR	HY/2011/03	2014-06-02	Mid-Ebb	Sunny	IS10	15:41:07	1.0	Surface	1	2	28.2	8.23	15.52	90	6.44	2.1	3.3
HKLR	HY/2011/03	2014-06-02	Mid-Ebb	Sunny	IS10	15:41:32	5.1	Middle	2	1	27.5	8.16	19.33	82.9	5.88	2.3	3.7
HKLR	HY/2011/03	2014-06-02	Mid-Ebb	Sunny	IS10	15:40:54	5.1	Middle	2	2	27.58	8.16	19.56	83.1	5.87	2.2	2.4
HKLR	HY/2011/03	2014-06-02	Mid-Ebb	Sunny	IS10	15:41:25	9.2	Bottom	3	1	27.46	8.14	21.35	85.4	5.99	2.3	3.5
HKLR	HY/2011/03	2014-06-02	Mid-Ebb	Sunny	IS10	15:40:44	9.2	Bottom	3	2	27.34	8.14	20.49	82.9	5.85	2.1	3.1
HKLR	HY/2011/03	2014-06-02	Mid-Ebb	Sunny	SR3	14:31:29	0.8	Middle	2	1	29.04	8.42	15.87	131.8	9.28	3.6	3.6
HKLR	HY/2011/03	2014-06-02	Mid-Ebb	Sunny	SR3	14:31:34	0.8	Middle	2	2	29.02	8.41	16.58	131.6	9.24	3.4	4.3
HKLR	HY/2011/03	2014-06-02	Mid-Ebb	Sunny	SR4	15:11:48	1.0	Surface	1	1	28.85	8.42	18.17	127.7	8.91	3.2	4.7
HKLR	HY/2011/03	2014-06-02	Mid-Ebb	Sunny	SR4	15:12:09	1.0	Surface	1	2	28.97	8.46	18.16	130.2	9.06	3.2	3.7
HKLR	HY/2011/03	2014-06-02	Mid-Ebb	Sunny	SR4	15:11:39	2.7	Bottom	3	1	28.46	8.31	19.4	129.9	9.06	3.2	4.7
HKLR	HY/2011/03	2014-06-02	Mid-Ebb	Sunny	SR4	15:11:58	2.7	Bottom	3	2	28.24	8.28	19.6	127.2	8.89	3.1	5.1
HKLR	HY/2011/03	2014-06-02	Mid-Ebb	Sunny	SR5	15:33:31	1.0	Surface	1	1	28.42	8.25	15.21	100.1	7.15	2	2.6
HKLR	HY/2011/03	2014-06-02	Mid-Ebb	Sunny	SR5	15:32:55	1.0	Surface	1	2	28.16	8.22	15.31	94.9	6.8	2.1	2.7
HKLR	HY/2011/03	2014-06-02	Mid-Ebb	Sunny	SR5	15:33:08	3.8	Bottom	3	1	27.89	8.19	17.9	94.3	6.7	2	2.7
HKLR	HY/2011/03	2014-06-02	Mid-Ebb	Sunny	SR5	15:32:44	3.8	Bottom	3	2	27.91	8.2	17.78	95.5	6.79	2.2	2.5
HKLR	HY/2011/03	2014-06-02	Mid-Ebb	Sunny	SR10A	16:27:48	1.0	Surface	1	1	28.95	8.28	15.87	120.4	8.49	2.1	3.3
HKLR	HY/2011/03	2014-06-02	Mid-Ebb	Sunny	SR10A	16:28:15	1.0	Surface	1	2	28.96	8.28	15.8	120.5	8.5	2.1	4.1
HKLR	HY/2011/03	2014-06-02	Mid-Ebb	Sunny	SR10A	16:28:06	3.3	Middle	2	1	28.91	8.28	16.01	120.3	8.48	2.1	2.8
HKLR	HY/2011/03	2014-06-02	Mid-Ebb	Sunny	SR10A	16:27:37	3.3	Middle	2	2	28.9	8.28	16.33	120	8.45	2.1	2.7
HKLR	HY/2011/03	2014-06-02	Mid-Ebb	Sunny	SR10A	16:27:26	5.5	Bottom	3	1	28.92	8.27	16.31	120.1	8.45	2.1	3
HKLR	HY/2011/03	2014-06-02	Mid-Ebb	Sunny	SR10A	16:27:57	5.5	Bottom	3	2	28.91	8.28	16.42	120.3	8.46	2.2	2.7
HKLR	HY/2011/03	2014-06-02	Mid-Ebb	Sunny	SR10B	16:36:43	1.0	Surface	1	1	28.97	8.29	15.29	120.2	8.5	2.1	2.9
HKLR	HY/2011/03	2014-06-02	Mid-Ebb	Sunny	SR10B	16:36:24	1.0	Surface	1	2	28.93	8.28	15.33	120.1	8.5	2.1	3
HKLR	HY/2011/03	2014-06-02	Mid-Ebb	Sunny	SR10B	16:36:15	3.9	Bottom	3	1	28.89	8.27	15.92	119.8	8.46	2.2	3.8
HKLR	HY/2011/03	2014-06-02	Mid-Ebb	Sunny	SR10B	16:36:30	3.9	Bottom	3	2	28.91	8.28	16.29	119.8	8.43	2.2	2.6
HKLR	HY/2011/03	2014-06-02	Mid-Ebb	Sunny	CS2	14:18:46	1.0	Surface	1	1	28.36	8.19	14.86	91.9	6.58	2.1	2.5
HKLR	HY/2011/03	2014-06-02	Mid-Ebb	Sunny	CS2	14:17:47	1.0	Surface	1	2	28.35	8.15	14.86	94.2	6.75	2.3	2.5
HKLR	HY/2011/03	2014-06-02	Mid-Ebb	Sunny	CS2	14:17:30	3.6	Middle	2	1	27.75	8.04	18.13	81.5	5.79	2.7	3.4
HKLR	HY/2011/03	2014-06-02	Mid-Ebb	Sunny	CS2	14:18:34	3.6	Middle	2	2	27.79	8.12	18.14	83	5.89	2.4	3.5
HKLR	HY/2011/03	2014-06-02	Mid-Ebb	Sunny	CS2	14:18:18	6.1	Bottom	3	1	27.19	8.05	22.19	76.5	5.37	3.2	2.6
HKLR	HY/2011/03	2014-06-02	Mid-Ebb	Sunny	CS2	14:17:16	6.1	Bottom	3	2	27.31	8.05	22.17	79.7	5.58	2.9	2.2
HKLR	HY/2011/03	2014-06-02	Mid-Ebb	Sunny	CS(Mf)5	16:00:19	1.0	Surface	1	1	28.19	8.16	16.86	95.9	6.81	2.6	2.8
HKLR	HY/2011/03	2014-06-02	Mid-Ebb	Sunny	CS(Mf)5	15:59:25	1.0	Surface	1	2	28.17	8.16	16.89	94.1	6.69	2.6	3.2
HKLR	HY/2011/03	2014-06-02	Mid-Ebb	Sunny	CS(Mf)5	15:59:07	6.4	Middle	2	1	27.78	8.09	21.57	80.2	5.59	2.6	3.7

Water Quarterly Monitoring Data

Project	Works	Date (yyyy-mm-dd)	Tide	Weather Condition	Station	Time	Depth, m	Level	Level_Code	Replicate	Temperature, °C	pH	Salinity, ppt	DO, %	DO, mg/L	Turbidity, NTU	SS, mg/L
HKLR	HY/2011/03	2014-06-02	Mid-Ebb	Sunny	CS(Mf)5	15:59:59	6.4	Middle	2	2	27.84	8.1	20.6	81.6	5.71	2.6	2.8
HKLR	HY/2011/03	2014-06-02	Mid-Ebb	Sunny	CS(Mf)5	15:59:45	11.7	Bottom	3	1	26.4	8.03	27.04	79.2	5.48	2.7	4
HKLR	HY/2011/03	2014-06-02	Mid-Ebb	Sunny	CS(Mf)5	15:58:52	11.7	Bottom	3	2	26.36	8.02	27.34	80.3	5.55	2.7	2.9
HKLR	HY/2011/03	2014-06-02	Mid-Flood	Sunny	IS5	09:53:16	1.0	Surface	1	1	28.5	8.41	18.91	112.6	7.87	2.2	3.4
HKLR	HY/2011/03	2014-06-02	Mid-Flood	Sunny	IS5	09:54:07	1.0	Surface	1	2	28.43	8.38	18.98	104.2	7.29	2.2	2.8
HKLR	HY/2011/03	2014-06-02	Mid-Flood	Sunny	IS5	09:52:54	4.4	Middle	2	1	27.6	8.12	21.95	74.6	5.2	2.8	3.2
HKLR	HY/2011/03	2014-06-02	Mid-Flood	Sunny	IS5	09:53:51	4.4	Middle	2	2	27.6	8.12	21.79	75.1	5.24	2.8	3.4
HKLR	HY/2011/03	2014-06-02	Mid-Flood	Sunny	IS5	09:53:38	7.8	Bottom	3	1	26.94	7.98	24.5	74.2	5.16	3.4	2.7
HKLR	HY/2011/03	2014-06-02	Mid-Flood	Sunny	IS5	09:52:40	7.8	Bottom	3	2	26.92	7.96	24.54	71.1	4.95	3.4	2.9
HKLR	HY/2011/03	2014-06-02	Mid-Flood	Sunny	IS(Mf)6	09:43:17	1.0	Surface	1	1	28.5	8.39	17.98	129.2	9.07	1.5	2.2
HKLR	HY/2011/03	2014-06-02	Mid-Flood	Sunny	IS(Mf)6	09:43:01	1.0	Surface	1	2	28.49	8.41	17.91	128.9	9.06	1.5	2.5
HKLR	HY/2011/03	2014-06-02	Mid-Flood	Sunny	IS(Mf)6	09:43:07	2.1	Bottom	3	1	28.63	8.44	18.43	130.9	9.15	1.5	2.8
HKLR	HY/2011/03	2014-06-02	Mid-Flood	Sunny	IS(Mf)6	09:42:52	2.1	Bottom	3	2	28.57	8.42	18.66	127.4	8.9	1.6	2.5
HKLR	HY/2011/03	2014-06-02	Mid-Flood	Sunny	IS7	09:37:24	1.0	Surface	1	1	28.74	8.47	18.5	132.4	9.24	1.8	2.7
HKLR	HY/2011/03	2014-06-02	Mid-Flood	Sunny	IS7	09:37:04	1.0	Surface	1	2	28.84	8.49	18.46	134.7	9.38	1.8	2.3
HKLR	HY/2011/03	2014-06-02	Mid-Flood	Sunny	IS7	09:36:51	2.2	Bottom	3	1	28.68	8.46	18.52	133.4	9.31	1.7	2.3
HKLR	HY/2011/03	2014-06-02	Mid-Flood	Sunny	IS7	09:37:16	2.2	Bottom	3	2	28.59	8.45	18.57	132.8	9.28	1.7	2.9
HKLR	HY/2011/03	2014-06-02	Mid-Flood	Sunny	IS8	09:14:43	1.0	Surface	1	1	28.06	8.14	17.2	87.4	6.21	3.5	2.6
HKLR	HY/2011/03	2014-06-02	Mid-Flood	Sunny	IS8	09:15:04	1.0	Surface	1	2	28.02	8.14	17.02	88.3	6.28	3.3	2.7
HKLR	HY/2011/03	2014-06-02	Mid-Flood	Sunny	IS8	09:14:33	3.3	Bottom	3	1	27.78	8.07	19.17	86.2	6.09	3.4	2.1
HKLR	HY/2011/03	2014-06-02	Mid-Flood	Sunny	IS8	09:14:56	3.3	Bottom	3	2	27.87	8.09	18.75	89.1	6.3	3.3	2.3
HKLR	HY/2011/03	2014-06-02	Mid-Flood	Sunny	IS(Mf)9	09:30:36	1.0	Surface	1	1	28.38	8.29	17.09	114.5	8.1	2.1	2.8
HKLR	HY/2011/03	2014-06-02	Mid-Flood	Sunny	IS(Mf)9	09:30:51	1.0	Surface	1	2	28.41	8.36	17.2	117.8	8.32	2.2	2.2
HKLR	HY/2011/03	2014-06-02	Mid-Flood	Sunny	IS(Mf)9	09:30:45	2.7	Bottom	3	1	28.44	8.36	17.92	115.4	8.11	2.2	3.2
HKLR	HY/2011/03	2014-06-02	Mid-Flood	Sunny	IS(Mf)9	09:30:24	2.7	Bottom	3	2	28.4	8.34	17.86	115.4	8.12	2.2	3
HKLR	HY/2011/03	2014-06-02	Mid-Flood	Sunny	IS10	08:52:23	1.0	Surface	1	1	28.09	8.2	16.38	89.8	6.41	2.6	2.7
HKLR	HY/2011/03	2014-06-02	Mid-Flood	Sunny	IS10	08:51:09	1.0	Surface	1	2	28.06	8.21	16.63	88.6	6.32	2.6	2.8
HKLR	HY/2011/03	2014-06-02	Mid-Flood	Sunny	IS10	08:51:51	5.1	Middle	2	1	27.58	8.16	20.5	79.1	5.56	3.9	2.3
HKLR	HY/2011/03	2014-06-02	Mid-Flood	Sunny	IS10	08:50:43	5.1	Middle	2	2	27.5	8.15	21.69	78.7	5.5	4	2.9
HKLR	HY/2011/03	2014-06-02	Mid-Flood	Sunny	IS10	08:51:33	9.1	Bottom	3	1	26.94	8.12	23.58	76.4	5.34	4.8	2.5
HKLR	HY/2011/03	2014-06-02	Mid-Flood	Sunny	IS10	08:50:17	9.1	Bottom	3	2	27.18	8.12	23.15	77.6	5.42	4.4	2.6
HKLR	HY/2011/03	2014-06-02	Mid-Flood	Sunny	SR3	09:58:45	0.8	Middle	2	1	28.52	8.41	18.91	123.8	8.64	1.9	3.2
HKLR	HY/2011/03	2014-06-02	Mid-Flood	Sunny	SR3	09:58:50	0.8	Middle	2	2	28.51	8.41	18.94	124.5	8.69	1.9	3.1
HKLR	HY/2011/03	2014-06-02	Mid-Flood	Sunny	SR4	09:21:47	1.0	Surface	1	1	28.27	8.09	16.34	86.2	6.13	2.5	3
HKLR	HY/2011/03	2014-06-02	Mid-Flood	Sunny	SR4	09:22:03	1.0	Surface	1	2	28.01	8.07	16.57	83.8	5.98	2.6	2
HKLR	HY/2011/03	2014-06-02	Mid-Flood	Sunny	SR4	09:21:56	2.7	Bottom	3	1	27.93	8.05	18.99	85.6	6.03	2.6	2.6
HKLR	HY/2011/03	2014-06-02	Mid-Flood	Sunny	SR4	09:21:34	2.7	Bottom	3	2	27.76	8.04	19.13	82.7	5.84	2.5	2.6
HKLR	HY/2011/03	2014-06-02	Mid-Flood	Sunny	SR5	08:59:07	1.0	Surface	1	1	28.07	8.21	16.26	90.7	6.48	2.4	2.6
HKLR	HY/2011/03	2014-06-02	Mid-Flood	Sunny	SR5	08:59:39	1.0	Surface	1	2	28.07	8.2	16.39	90.2	6.44	2.4	2.1
HKLR	HY/2011/03	2014-06-02	Mid-Flood	Sunny	SR5	08:59:24	3.9	Bottom	3	1	27.86	8.18	18.13	89.1	6.32	2.2	2.7
HKLR	HY/2011/03	2014-06-02	Mid-Flood	Sunny	SR5	08:58:54	3.9	Bottom	3	2	27.85	8.19	18.1	90	6.39	2	2.9
HKLR	HY/2011/03	2014-06-02	Mid-Flood	Sunny	SR10A	08:11:07	1.0	Surface	1	1	28.08	8.13	15.47	88.4	6.34	1.5	2.7
HKLR	HY/2011/03	2014-06-02	Mid-Flood	Sunny	SR10A	08:11:34	1.0	Surface	1	2	27.98	8.13	15.61	86.9	6.24	1.4	2.2
HKLR	HY/2011/03	2014-06-02	Mid-Flood	Sunny	SR10A	08:10:58	3.3	Middle	2	1	27.69	8.1	19.9	85.8	6.04	1.5	2.8
HKLR	HY/2011/03	2014-06-02	Mid-Flood	Sunny	SR10A	08:11:27	3.3	Middle	2	2	27.66	8.1	19.92	85.8	6.04	1.5	2.4
HKLR	HY/2011/03	2014-06-02	Mid-Flood	Sunny	SR10A	08:10:50	5.5	Bottom	3	1	27.72	8.08	21.28	87.6	6.12	1.5	2.9
HKLR	HY/2011/03	2014-06-02	Mid-Flood	Sunny	SR10A	08:11:20	5.5	Bottom	3	2	27.67	8.08	21.15	87.4	6.12	1.5	2.7
HKLR	HY/2011/03	2014-06-02	Mid-Flood	Sunny	SR10B	08:05:28	1.0	Surface	1	1	27.65	8.09	18.4	79.6	5.66	1.5	3
HKLR	HY/2011/03	2014-06-02	Mid-Flood	Sunny	SR10B	08:05:11	1.0	Surface	1	2	27.55	8.08	18.26	83.2	5.93	1.5	2.8
HKLR	HY/2011/03	2014-06-02	Mid-Flood	Sunny	SR10B	08:05:20	4.3	Bottom	3	1	26.3	8.03	23.41	82.7	5.72	1.5	2.1
HKLR	HY/2011/03	2014-06-02	Mid-Flood	Sunny	SR10B	08:05:01	4.3	Bottom	3	2	27.61	8.05	22.2	82.9	5.77	1.4	2.6
HKLR	HY/2011/03	2014-06-02	Mid-Flood	Sunny	CS2	10:13:57	1.0	Surface	1	1	28.09	8.12	12.61	81.6	5.95	3.5	2
HKLR	HY/2011/03	2014-06-02	Mid-Flood	Sunny	CS2	10:14:48	1.0	Surface	1	2	28.17	8.14	12.21	82.7	6.03	3.2	3.6
HKLR	HY/2011/03	2014-06-02	Mid-Flood	Sunny	CS2	10:14:30	3.9	Middle	2	1	27.7	8.1	19.43	75.9	5.36	4.7	2.6
HKLR	HY/2011/03	2014-06-02	Mid-Flood	Sunny	CS2	10:13:40	3.9	Middle	2	2	27.79	8.1	17.63	74	5.27	5	3.3
HKLR	HY/2011/03	2014-06-02	Mid-Flood	Sunny	CS2	10:14:11	6.7	Bottom	3	1	26.96	7.99	23.67	76.1	5.31	6.3	2
HKLR	HY/2011/03	2014-06-02	Mid-Flood	Sunny	CS2	10:13:26	6.7	Bottom	3	2	26.75	8.01	24.02	73.2	5.15	6.6	2.6

Water Quarterly Monitoring Data

Project	Works	Date (yyyy-mm-dd)	Tide	Weather Condition	Station	Time	Depth, m	Level	Level_Code	Replicate	Temperature, °C	pH	Salinity, ppt	DO, %	DO, mg/L	Turbidity, NTU	SS, mg/L
HKLR	HY/2011/03	2014-06-02	Mid-Flood	Sunny	CS(Mf)5	08:40:54	1.0	Surface	1	1	28.2	8.13	15.26	78.4	5.62	2.1	2.3
HKLR	HY/2011/03	2014-06-02	Mid-Flood	Sunny	CS(Mf)5	08:41:35	1.0	Surface	1	2	28.18	8.13	15.39	77.5	5.55	2	2.6
HKLR	HY/2011/03	2014-06-02	Mid-Flood	Sunny	CS(Mf)5	08:41:23	6.3	Middle	2	1	26.43	8.07	26.17	75.2	5.16	2.5	2.8
HKLR	HY/2011/03	2014-06-02	Mid-Flood	Sunny	CS(Mf)5	08:40:42	6.3	Middle	2	2	26.33	8.07	26.23	75.9	5.21	2.4	3
HKLR	HY/2011/03	2014-06-02	Mid-Flood	Sunny	CS(Mf)5	08:41:09	11.6	Bottom	3	1	25.86	8.05	30.04	68.9	4.79	2.5	2.2
HKLR	HY/2011/03	2014-06-02	Mid-Flood	Sunny	CS(Mf)5	08:40:33	11.6	Bottom	3	2	25.85	8.04	30.05	70.3	4.89	2.4	3.2
HKLR	HY/2011/03	2014-06-04	Mid-Ebb	Sunny	IS5	15:51:26	1.0	Surface	1	1	28.75	8.16	18.34	92	6.39	3.3	4.4
HKLR	HY/2011/03	2014-06-04	Mid-Ebb	Sunny	IS5	15:51:55	1.0	Surface	1	2	28.58	8.11	18.1	89	6.19	3.4	3.6
HKLR	HY/2011/03	2014-06-04	Mid-Ebb	Sunny	IS5	15:51:18	4.6	Middle	2	1	26.14	7.95	27.8	85.6	5.96	3.4	3.9
HKLR	HY/2011/03	2014-06-04	Mid-Ebb	Sunny	IS5	15:51:48	4.6	Middle	2	2	26.31	7.94	26.61	80.9	5.66	3.4	3.3
HKLR	HY/2011/03	2014-06-04	Mid-Ebb	Sunny	IS5	15:51:37	8.1	Bottom	3	1	26.18	8	28.07	79.9	5.57	3.6	3.5
HKLR	HY/2011/03	2014-06-04	Mid-Ebb	Sunny	IS5	15:51:13	8.1	Bottom	3	2	26.32	8.08	28	85.4	5.97	3.5	5.3
HKLR	HY/2011/03	2014-06-04	Mid-Ebb	Sunny	IS(Mf)6	15:38:02	1.0	Surface	1	1	28.7	8.32	17.82	107.8	7.55	3.3	3.4
HKLR	HY/2011/03	2014-06-04	Mid-Ebb	Sunny	IS(Mf)6	15:38:15	1.0	Surface	1	2	28.79	8.35	17.89	110.1	7.7	3.3	4.6
HKLR	HY/2011/03	2014-06-04	Mid-Ebb	Sunny	IS(Mf)6	15:37:55	2.7	Bottom	3	1	28.8	8.3	18.99	107.5	7.5	3.6	3.7
HKLR	HY/2011/03	2014-06-04	Mid-Ebb	Sunny	IS(Mf)6	15:38:05	2.7	Bottom	3	2	28.8	8.34	18.83	109	7.6	3.5	3.6
HKLR	HY/2011/03	2014-06-04	Mid-Ebb	Sunny	IS7	15:31:41	1.0	Surface	1	1	29.21	8.4	16.74	114.6	8.01	4.4	3.5
HKLR	HY/2011/03	2014-06-04	Mid-Ebb	Sunny	IS7	15:31:50	1.0	Surface	1	2	29.27	8.42	16.71	116	8.11	4.3	3.3
HKLR	HY/2011/03	2014-06-04	Mid-Ebb	Sunny	IS7	15:31:46	2.4	Bottom	3	1	29.43	8.43	17.27	115.7	8.06	4.3	3.9
HKLR	HY/2011/03	2014-06-04	Mid-Ebb	Sunny	IS7	15:31:36	2.4	Bottom	3	2	29.43	8.43	17.95	114.6	7.97	4.4	4.3
HKLR	HY/2011/03	2014-06-04	Mid-Ebb	Sunny	IS8	16:18:00	1.0	Surface	1	1	28.87	8.38	17.13	113.5	7.95	5	5.4
HKLR	HY/2011/03	2014-06-04	Mid-Ebb	Sunny	IS8	16:17:51	1.0	Surface	1	2	28.85	8.38	17.2	112.1	7.84	5	4.7
HKLR	HY/2011/03	2014-06-04	Mid-Ebb	Sunny	IS8	16:17:45	2.3	Bottom	3	1	28.87	8.36	18.55	111.9	7.82	5.3	4.5
HKLR	HY/2011/03	2014-06-04	Mid-Ebb	Sunny	IS8	16:17:55	2.3	Bottom	3	2	29.08	8.39	18.29	113.3	7.9	5.1	4.5
HKLR	HY/2011/03	2014-06-04	Mid-Ebb	Sunny	IS(Mf)9	16:04:07	1.0	Surface	1	1	29.33	8.44	16.73	120.6	8.37	2.8	3.4
HKLR	HY/2011/03	2014-06-04	Mid-Ebb	Sunny	IS(Mf)9	16:04:17	1.0	Surface	1	2	28.77	8.38	17.1	118.7	8.32	2.8	4.2
HKLR	HY/2011/03	2014-06-04	Mid-Ebb	Sunny	IS(Mf)9	16:04:12	2.4	Bottom	3	1	28.4	8.39	18.58	116.5	8.17	2.9	3.2
HKLR	HY/2011/03	2014-06-04	Mid-Ebb	Sunny	IS(Mf)9	16:04:01	2.4	Bottom	3	2	29.57	8.46	17.78	119.5	8.35	2.8	2.8
HKLR	HY/2011/03	2014-06-04	Mid-Ebb	Sunny	IS10	17:01:49	1.0	Surface	1	1	28.93	8.39	16.09	111.7	7.87	4.3	2.7
HKLR	HY/2011/03	2014-06-04	Mid-Ebb	Sunny	IS10	17:00:26	1.0	Surface	1	2	28.99	8.4	16.1	112.4	7.91	4.3	3
HKLR	HY/2011/03	2014-06-04	Mid-Ebb	Sunny	IS10	17:00:01	5.3	Middle	2	1	26.6	8.13	23.13	78.5	5.44	4.4	2.9
HKLR	HY/2011/03	2014-06-04	Mid-Ebb	Sunny	IS10	17:01:20	5.3	Middle	2	2	26.49	8.14	23.27	78	5.42	4.4	2.6
HKLR	HY/2011/03	2014-06-04	Mid-Ebb	Sunny	IS10	16:59:53	9.5	Bottom	3	1	26.08	8.11	27.48	72.9	5.14	4.6	3.3
HKLR	HY/2011/03	2014-06-04	Mid-Ebb	Sunny	IS10	17:01:12	9.5	Bottom	3	2	25.97	8.12	27.62	72.6	5.12	4.7	2.7
HKLR	HY/2011/03	2014-06-04	Mid-Ebb	Sunny	SR3	15:44:38	0.6	Middle	2	1	29.28	8.39	17.48	110.6	7.71	3.2	3.9
HKLR	HY/2011/03	2014-06-04	Mid-Ebb	Sunny	SR3	15:44:41	0.6	Middle	2	2	29.27	8.39	17.49	111.3	7.76	3.3	2.7
HKLR	HY/2011/03	2014-06-04	Mid-Ebb	Sunny	SR4	16:09:53	1.0	Surface	1	1	28.12	8.23	18.03	100.9	7.1	6	3.8
HKLR	HY/2011/03	2014-06-04	Mid-Ebb	Sunny	SR4	16:10:01	1.0	Surface	1	2	28.05	8.22	18.33	101.8	7.16	5.9	4.1
HKLR	HY/2011/03	2014-06-04	Mid-Ebb	Sunny	SR4	16:09:49	2.3	Bottom	3	1	28.62	8.27	20.16	100.5	7	6.1	4.4
HKLR	HY/2011/03	2014-06-04	Mid-Ebb	Sunny	SR4	16:09:57	2.3	Bottom	3	2	28.37	8.26	20.2	102.1	7.12	6.1	4.8
HKLR	HY/2011/03	2014-06-04	Mid-Ebb	Sunny	SR5	16:50:09	1.0	Surface	1	1	29.2	8.45	15.09	120	8.46	2.5	2.6
HKLR	HY/2011/03	2014-06-04	Mid-Ebb	Sunny	SR5	16:51:05	1.0	Surface	1	2	29.14	8.45	15.4	120.7	8.51	2.5	3.5
HKLR	HY/2011/03	2014-06-04	Mid-Ebb	Sunny	SR5	16:49:43	3.8	Bottom	3	1	27.27	8.2	21.98	88.4	6.2	2.6	4.6
HKLR	HY/2011/03	2014-06-04	Mid-Ebb	Sunny	SR5	16:50:37	3.8	Bottom	3	2	27.21	8.19	22.2	86.6	6.07	2.5	3.7
HKLR	HY/2011/03	2014-06-04	Mid-Ebb	Sunny	SR10A	17:14:12	1.0	Surface	1	1	29.41	8.39	17.32	112.9	7.86	1.4	2.2
HKLR	HY/2011/03	2014-06-04	Mid-Ebb	Sunny	SR10A	17:13:49	1.0	Surface	1	2	29.15	8.36	17.51	110.6	7.72	1.3	2.3
HKLR	HY/2011/03	2014-06-04	Mid-Ebb	Sunny	SR10A	17:13:41	3.3	Middle	2	1	28.25	8.26	18.26	109.7	7.65	1.4	2.9
HKLR	HY/2011/03	2014-06-04	Mid-Ebb	Sunny	SR10A	17:14:03	3.3	Middle	2	2	28.56	8.31	17.87	112	7.8	1.4	2.9
HKLR	HY/2011/03	2014-06-04	Mid-Ebb	Sunny	SR10A	17:13:37	5.5	Bottom	3	1	28.43	8.27	19.75	108	7.58	1.5	4.1
HKLR	HY/2011/03	2014-06-04	Mid-Ebb	Sunny	SR10A	17:13:58	5.5	Bottom	3	2	28.92	8.33	18.77	110.3	7.73	1.6	3.4
HKLR	HY/2011/03	2014-06-04	Mid-Ebb	Sunny	SR10B	17:21:57	1.0	Surface	1	1	29.47	8.4	17.35	116.3	8.1	1.4	2.1
HKLR	HY/2011/03	2014-06-04	Mid-Ebb	Sunny	SR10B	17:21:41	1.0	Surface	1	2	29.48	8.4	17.33	116.1	8.08	1.4	2.9
HKLR	HY/2011/03	2014-06-04	Mid-Ebb	Sunny	SR10B	17:21:49	4.2	Bottom	3	1	29.46	8.4	17.42	116.1	8.08	1.4	2.3
HKLR	HY/2011/03	2014-06-04	Mid-Ebb	Sunny	SR10B	17:21:31	4.2	Bottom	3	2	29.45	8.4	17.43	115.8	8.06	1.5	2.4
HKLR	HY/2011/03	2014-06-04	Mid-Ebb	Sunny	CS2	15:31:12	1.0	Surface	1	1	29.45	8.51	14.73	110.6	7.78	2.5	2.2
HKLR	HY/2011/03	2014-06-04	Mid-Ebb	Sunny	CS2	15:32:20	1.0	Surface	1	2	29.46	8.51	14.65	119.8	8.43	2.5	2.4
HKLR	HY/2011/03	2014-06-04	Mid-Ebb	Sunny	CS2	15:31:55	3.8	Middle	2	1	27.46	8.21	20.91	80.8	5.68	2.5	3.1

Water Quarterly Monitoring Data

Project	Works	Date (yyyy-mm-dd)	Tide	Weather Condition	Station	Time	Depth, m	Level	Level_Code	Replicate	Temperature, °C	pH	Salinity, ppt	DO, %	DO, mg/L	Turbidity, NTU	SS, mg/L
HKLR	HY/2011/03	2014-06-04	Mid-Ebb	Sunny	CS2	15:30:53	3.8	Middle	2	2	27.25	8.23	21.19	76.9	5.35	2.5	2.6
HKLR	HY/2011/03	2014-06-04	Mid-Ebb	Sunny	CS2	15:31:37	6.5	Bottom	3	1	26.52	8.16	25.63	75.8	5.27	2.7	2.2
HKLR	HY/2011/03	2014-06-04	Mid-Ebb	Sunny	CS2	15:30:39	6.5	Bottom	3	2	26.54	8.22	25.81	73.5	5.18	2.9	2.2
HKLR	HY/2011/03	2014-06-04	Mid-Ebb	Sunny	CS(Mf)5	16:48:50	1.0	Surface	1	1	29.03	8.39	17.61	109.5	7.65	1.8	2.9
HKLR	HY/2011/03	2014-06-04	Mid-Ebb	Sunny	CS(Mf)5	16:49:30	1.0	Surface	1	2	29.02	8.29	17.91	100.9	7.01	1.8	2.4
HKLR	HY/2011/03	2014-06-04	Mid-Ebb	Sunny	CS(Mf)5	16:49:21	6.4	Middle	2	1	27.22	8.09	24.19	95.6	6.67	1.8	2
HKLR	HY/2011/03	2014-06-04	Mid-Ebb	Sunny	CS(Mf)5	16:48:10	6.4	Middle	2	2	26.48	8.07	24.92	89.3	6.2	2	3
HKLR	HY/2011/03	2014-06-04	Mid-Ebb	Sunny	CS(Mf)5	16:47:56	11.7	Bottom	3	1	26.13	8.04	29.2	85.6	5.99	2	2.8
HKLR	HY/2011/03	2014-06-04	Mid-Ebb	Sunny	CS(Mf)5	16:49:09	11.7	Bottom	3	2	25.73	8.1	29.39	91.8	6.39	1.8	2.9
HKLR	HY/2011/03	2014-06-04	Mid-Flood	Sunny	IS5	10:45:48	1.0	Surface	1	1	28.76	8.26	16.97	90.2	6.33	1.5	2.6
HKLR	HY/2011/03	2014-06-04	Mid-Flood	Sunny	IS5	10:46:33	1.0	Surface	1	2	28.69	8.19	17.07	82.9	5.81	1.6	2.3
HKLR	HY/2011/03	2014-06-04	Mid-Flood	Sunny	IS5	10:46:24	4.6	Middle	2	1	26.3	7.92	24.61	81.2	5.66	1.6	2.2
HKLR	HY/2011/03	2014-06-04	Mid-Flood	Sunny	IS5	10:45:37	4.6	Middle	2	2	26.74	7.98	23.81	89.9	6.26	1.6	2.4
HKLR	HY/2011/03	2014-06-04	Mid-Flood	Sunny	IS5	10:46:18	8.2	Bottom	3	1	26.14	7.92	27.72	78.2	5.48	1.7	3.7
HKLR	HY/2011/03	2014-06-04	Mid-Flood	Sunny	IS5	10:45:29	8.2	Bottom	3	2	26.24	7.98	27.54	83.1	5.82	1.6	3
HKLR	HY/2011/03	2014-06-04	Mid-Flood	Sunny	IS(Mf)6	10:37:11	1.0	Surface	1	1	29.39	8.37	16.2	112.6	7.87	1.6	2.3
HKLR	HY/2011/03	2014-06-04	Mid-Flood	Sunny	IS(Mf)6	10:37:27	1.0	Surface	1	2	29.38	8.38	16.18	113	7.9	1.5	3.1
HKLR	HY/2011/03	2014-06-04	Mid-Flood	Sunny	IS(Mf)6	10:37:18	2.3	Bottom	3	1	29.29	8.38	16.3	112.4	7.86	1.6	4.3
HKLR	HY/2011/03	2014-06-04	Mid-Flood	Sunny	IS(Mf)6	10:37:02	2.3	Bottom	3	2	29.42	8.37	16.26	112.5	7.87	1.8	4.7
HKLR	HY/2011/03	2014-06-04	Mid-Flood	Sunny	IS7	10:28:08	1.0	Surface	1	1	28.94	8.4	16.23	111.2	7.79	2.3	3.1
HKLR	HY/2011/03	2014-06-04	Mid-Flood	Sunny	IS7	10:27:56	1.0	Surface	1	2	28.85	8.39	16.31	111.4	7.81	2.2	2.4
HKLR	HY/2011/03	2014-06-04	Mid-Flood	Sunny	IS7	10:27:52	2.4	Bottom	3	1	28.87	8.4	17.02	111.1	7.8	2.4	2.3
HKLR	HY/2011/03	2014-06-04	Mid-Flood	Sunny	IS7	10:28:00	2.4	Bottom	3	2	28.9	8.39	17	111	7.79	2.4	2.2
HKLR	HY/2011/03	2014-06-04	Mid-Flood	Sunny	IS8	09:59:33	1.0	Surface	1	1	28.2	8.21	17.25	101.5	7.14	1.9	2.2
HKLR	HY/2011/03	2014-06-04	Mid-Flood	Sunny	IS8	09:59:43	1.0	Surface	1	2	28.25	8.22	17.1	101.7	7.17	1.8	2.7
HKLR	HY/2011/03	2014-06-04	Mid-Flood	Sunny	IS8	09:59:38	2.3	Bottom	3	1	28.33	8.23	17.08	101.7	7.16	1.9	2.7
HKLR	HY/2011/03	2014-06-04	Mid-Flood	Sunny	IS8	09:59:29	2.3	Bottom	3	2	28.27	8.22	17.32	101.4	7.14	2	2.1
HKLR	HY/2011/03	2014-06-04	Mid-Flood	Sunny	IS(Mf)9	10:19:56	1.0	Surface	1	1	28.58	8.31	17.07	107.3	7.54	4.9	2.4
HKLR	HY/2011/03	2014-06-04	Mid-Flood	Sunny	IS(Mf)9	10:19:43	1.0	Surface	1	2	28.63	8.31	16.99	107.2	7.53	4.8	2.5
HKLR	HY/2011/03	2014-06-04	Mid-Flood	Sunny	IS(Mf)9	10:19:35	2.3	Bottom	3	1	28.6	8.31	17.14	107	7.51	4.9	4.4
HKLR	HY/2011/03	2014-06-04	Mid-Flood	Sunny	IS(Mf)9	10:19:50	2.3	Bottom	3	2	28.61	8.3	17.09	107.1	7.52	5	3.4
HKLR	HY/2011/03	2014-06-04	Mid-Flood	Sunny	IS10	09:53:40	1.0	Surface	1	1	28.31	8.21	15.8	83.6	5.96	4.2	3.2
HKLR	HY/2011/03	2014-06-04	Mid-Flood	Sunny	IS10	09:52:50	1.0	Surface	1	2	28.32	8.21	15.79	84.5	6.02	4.2	2.2
HKLR	HY/2011/03	2014-06-04	Mid-Flood	Sunny	IS10	09:52:30	5.4	Middle	2	1	26.76	8.1	24.42	76.1	5.27	4.2	3
HKLR	HY/2011/03	2014-06-04	Mid-Flood	Sunny	IS10	09:53:20	5.4	Middle	2	2	26.44	8.1	24.49	73.4	5.09	4.1	3.3
HKLR	HY/2011/03	2014-06-04	Mid-Flood	Sunny	IS10	09:52:13	9.8	Bottom	3	1	26.11	8.07	27.62	69.8	4.87	5.3	2.9
HKLR	HY/2011/03	2014-06-04	Mid-Flood	Sunny	IS10	09:53:08	9.8	Bottom	3	2	26.06	8.07	27.83	67.7	4.75	5.3	2.8
HKLR	HY/2011/03	2014-06-04	Mid-Flood	Sunny	SR3	10:52:18	0.7	Middle	2	1	29.01	8.36	16.72	109.8	7.7	1.3	4.1
HKLR	HY/2011/03	2014-06-04	Mid-Flood	Sunny	SR3	10:52:20	0.7	Middle	2	2	28.98	8.36	16.76	109.9	7.7	1.3	2.8
HKLR	HY/2011/03	2014-06-04	Mid-Flood	Sunny	SR4	10:06:58	1.0	Surface	1	1	28.33	8.17	17.36	98.2	6.91	4.8	4.4
HKLR	HY/2011/03	2014-06-04	Mid-Flood	Sunny	SR4	10:07:07	1.0	Surface	1	2	28.31	8.16	17.47	98.5	6.93	4.7	4
HKLR	HY/2011/03	2014-06-04	Mid-Flood	Sunny	SR4	10:07:02	2.4	Bottom	3	1	28.36	8.17	17.39	98.5	6.93	4.8	3.8
HKLR	HY/2011/03	2014-06-04	Mid-Flood	Sunny	SR4	10:06:54	2.4	Bottom	3	2	28.34	8.16	17.4	97.8	6.87	5	5.1
HKLR	HY/2011/03	2014-06-04	Mid-Flood	Sunny	SR5	10:02:56	1.0	Surface	1	1	27.84	8.16	16.43	83	5.95	2.4	2.4
HKLR	HY/2011/03	2014-06-04	Mid-Flood	Sunny	SR5	10:03:15	1.0	Surface	1	2	28.19	8.19	15.88	85.9	6.14	2.4	3
HKLR	HY/2011/03	2014-06-04	Mid-Flood	Sunny	SR5	10:02:47	4.0	Bottom	3	1	27.86	8.13	20.57	84.4	5.91	2.4	2.1
HKLR	HY/2011/03	2014-06-04	Mid-Flood	Sunny	SR5	10:03:03	4.0	Bottom	3	2	27.78	8.13	21.21	84.4	5.89	2.4	2.4
HKLR	HY/2011/03	2014-06-04	Mid-Flood	Sunny	SR10A	08:51:42	1.0	Surface	1	1	27.86	8.23	17.48	94.2	6.65	1	2.6
HKLR	HY/2011/03	2014-06-04	Mid-Flood	Sunny	SR10A	08:52:17	1.0	Surface	1	2	27.43	8.2	17.85	92	6.41	1	2
HKLR	HY/2011/03	2014-06-04	Mid-Flood	Sunny	SR10A	08:51:29	3.2	Middle	2	1	26.77	8.16	20.14	93.5	6.52	1.1	2.5
HKLR	HY/2011/03	2014-06-04	Mid-Flood	Sunny	SR10A	08:52:10	3.2	Middle	2	2	26.39	8.13	21.51	90.1	6.37	1.1	2.5
HKLR	HY/2011/03	2014-06-04	Mid-Flood	Sunny	SR10A	08:52:02	5.3	Bottom	3	1	26.33	8.11	26.56	88.3	6.23	1.2	2.1
HKLR	HY/2011/03	2014-06-04	Mid-Flood	Sunny	SR10A	08:51:22	5.3	Bottom	3	2	26.46	8.15	26.25	90.7	6.41	1.1	2.7
HKLR	HY/2011/03	2014-06-04	Mid-Flood	Sunny	SR10B	08:46:35	1.0	Surface	1	1	27.67	8.19	18.01	94.7	6.68	0.9	2.6
HKLR	HY/2011/03	2014-06-04	Mid-Flood	Sunny	SR10B	08:46:50	1.0	Surface	1	2	27.71	8.2	18.32	95.3	6.72	0.9	2.6
HKLR	HY/2011/03	2014-06-04	Mid-Flood	Sunny	SR10B	08:46:26	4.2	Bottom	3	1	27.59	8.17	20.3	94.5	6.63	0.9	3.6
HKLR	HY/2011/03	2014-06-04	Mid-Flood	Sunny	SR10B	08:46:41	4.2	Bottom	3	2	27.69	8.18	20.36	95.2	6.68	0.9	2.2

Water Quarterly Monitoring Data

Project	Works	Date (yyyy-mm-dd)	Tide	Weather Condition	Station	Time	Depth, m	Level	Level_Code	Replicate	Temperature, °C	pH	Salinity, ppt	DO, %	DO, mg/L	Turbidity, NTU	SS, mg/L
HKLR	HY/2011/03	2014-06-04	Mid-Flood	Sunny	CS2	11:20:47	1.0	Surface	1	1	28.26	8.2	15.1	84.6	6.06	3.1	2.9
HKLR	HY/2011/03	2014-06-04	Mid-Flood	Sunny	CS2	11:21:27	1.0	Surface	1	2	28.26	8.2	15	84.1	6.03	3.1	3.7
HKLR	HY/2011/03	2014-06-04	Mid-Flood	Sunny	CS2	11:20:27	4.1	Middle	2	1	26.47	8.08	23.28	75.8	5.27	3.2	3.4
HKLR	HY/2011/03	2014-06-04	Mid-Flood	Sunny	CS2	11:21:10	4.1	Middle	2	2	26.9	8.11	20.72	76.6	5.32	3.2	2.2
HKLR	HY/2011/03	2014-06-04	Mid-Flood	Sunny	CS2	11:21:01	7.1	Bottom	3	1	26.44	8.06	26.16	70.6	5.02	3.2	2.4
HKLR	HY/2011/03	2014-06-04	Mid-Flood	Sunny	CS2	11:20:18	7.1	Bottom	3	2	26.16	8.04	26.9	69.1	4.88	3.3	2.5
HKLR	HY/2011/03	2014-06-04	Mid-Flood	Sunny	CS(Mf)5	09:29:13	1.0	Surface	1	1	28.02	8.24	17.53	89.1	6.27	1	2.6
HKLR	HY/2011/03	2014-06-04	Mid-Flood	Sunny	CS(Mf)5	09:28:27	1.0	Surface	1	2	27.97	8.24	17.55	89	6.27	1	2.5
HKLR	HY/2011/03	2014-06-04	Mid-Flood	Sunny	CS(Mf)5	09:28:13	6.7	Middle	2	1	25.12	8.08	29.17	85.4	5.94	1.1	2.9
HKLR	HY/2011/03	2014-06-04	Mid-Flood	Sunny	CS(Mf)5	09:28:57	6.7	Middle	2	2	25.54	8.1	28.77	83.9	5.84	1.1	2.7
HKLR	HY/2011/03	2014-06-04	Mid-Flood	Sunny	CS(Mf)5	09:28:45	12.3	Bottom	3	1	24.88	8.07	31.91	80.2	5.6	1.2	2.1
HKLR	HY/2011/03	2014-06-04	Mid-Flood	Sunny	CS(Mf)5	09:28:05	12.3	Bottom	3	2	24.89	8.08	31.9	81.4	5.69	1.1	2.5
HKLR	HY/2011/03	2014-06-06	Mid-Ebb	Cloudy	IS5	17:52:24	1.0	Surface	1	1	29.08	8.56	16.36	103.7	7.28	3.7	5.4
HKLR	HY/2011/03	2014-06-06	Mid-Ebb	Cloudy	IS5	17:51:33	1.0	Surface	1	2	29.08	8.55	16.55	102.9	7.21	3.8	4.4
HKLR	HY/2011/03	2014-06-06	Mid-Ebb	Cloudy	IS5	17:51:20	4.3	Middle	2	1	28.55	8.37	19.67	74.7	5.19	4.8	4.7
HKLR	HY/2011/03	2014-06-06	Mid-Ebb	Cloudy	IS5	17:52:07	4.3	Middle	2	2	27.98	8.26	20.97	77.9	5.37	4.5	4.1
HKLR	HY/2011/03	2014-06-06	Mid-Ebb	Cloudy	IS5	17:51:02	7.5	Bottom	3	1	26.41	8.09	27.42	74.9	5.17	4.6	4.3
HKLR	HY/2011/03	2014-06-06	Mid-Ebb	Cloudy	IS5	17:51:47	7.5	Bottom	3	2	26.39	8.11	27.52	73.3	5.11	4.4	6.1
HKLR	HY/2011/03	2014-06-06	Mid-Ebb	Cloudy	IS(Mf)6	17:56:42	1.0	Surface	1	1	29.22	8.68	17.3	141.6	9.86	4.5	4.2
HKLR	HY/2011/03	2014-06-06	Mid-Ebb	Cloudy	IS(Mf)6	17:56:19	1.0	Surface	1	2	29.19	8.64	17.29	132.9	9.26	4.6	5.4
HKLR	HY/2011/03	2014-06-06	Mid-Ebb	Cloudy	IS(Mf)6	17:56:23	2.3	Bottom	3	1	29.18	8.62	17.71	133.5	9.29	4.5	4.5
HKLR	HY/2011/03	2014-06-06	Mid-Ebb	Cloudy	IS(Mf)6	17:56:10	2.3	Bottom	3	2	29.16	8.61	18.39	134.9	9.35	4.5	4.4
HKLR	HY/2011/03	2014-06-06	Mid-Ebb	Cloudy	IS7	18:03:41	1.0	Surface	1	1	29.2	8.66	16.53	139.5	9.76	5.5	4.5
HKLR	HY/2011/03	2014-06-06	Mid-Ebb	Cloudy	IS7	18:03:55	1.0	Surface	1	2	29.18	8.66	16.4	133.5	9.35	5.4	4.1
HKLR	HY/2011/03	2014-06-06	Mid-Ebb	Cloudy	IS7	18:03:30	2.3	Bottom	3	1	29.2	8.65	17.37	136	9.47	5.5	4.7
HKLR	HY/2011/03	2014-06-06	Mid-Ebb	Cloudy	IS7	18:03:47	2.3	Bottom	3	2	29.12	8.59	17.83	136.7	9.5	5.3	5.1
HKLR	HY/2011/03	2014-06-06	Mid-Ebb	Cloudy	IS8	18:25:57	1.0	Surface	1	1	28.88	8.55	17.53	120.3	8.41	6.5	6.2
HKLR	HY/2011/03	2014-06-06	Mid-Ebb	Cloudy	IS8	18:25:40	1.0	Surface	1	2	28.82	8.54	17.41	119.7	8.39	6.5	5.5
HKLR	HY/2011/03	2014-06-06	Mid-Ebb	Cloudy	IS8	18:25:48	2.8	Bottom	3	1	28.82	8.52	18.67	121.3	8.44	6.6	5.3
HKLR	HY/2011/03	2014-06-06	Mid-Ebb	Cloudy	IS8	18:25:32	2.8	Bottom	3	2	28.75	8.5	18.82	122.2	8.51	6.7	5.3
HKLR	HY/2011/03	2014-06-06	Mid-Ebb	Cloudy	IS(Mf)9	18:09:52	1.0	Surface	1	1	29.08	8.63	16.67	130.8	9.16	6.3	4.2
HKLR	HY/2011/03	2014-06-06	Mid-Ebb	Cloudy	IS(Mf)9	18:09:39	1.0	Surface	1	2	29.06	8.6	17.35	127	8.86	6.3	5
HKLR	HY/2011/03	2014-06-06	Mid-Ebb	Cloudy	IS(Mf)9	18:09:46	2.6	Bottom	3	1	29.05	8.6	17.62	129.4	9.02	6.4	4.2
HKLR	HY/2011/03	2014-06-06	Mid-Ebb	Cloudy	IS(Mf)9	18:09:32	2.6	Bottom	3	2	29.05	8.57	18.37	124.5	8.64	6.1	3.6
HKLR	HY/2011/03	2014-06-06	Mid-Ebb	Cloudy	IS10	18:41:38	1.0	Surface	1	1	28.96	8.32	13	99.7	7.14	1.2	3.5
HKLR	HY/2011/03	2014-06-06	Mid-Ebb	Cloudy	IS10	18:42:48	1.0	Surface	1	2	29	8.33	12.68	99.7	7.15	1.3	3.8
HKLR	HY/2011/03	2014-06-06	Mid-Ebb	Cloudy	IS10	18:42:31	5.7	Middle	2	1	28.35	8.22	17.77	86.7	6.11	1.4	3.7
HKLR	HY/2011/03	2014-06-06	Mid-Ebb	Cloudy	IS10	18:41:19	5.7	Middle	2	2	28.23	8.22	18.63	87.5	6.15	1.3	3.4
HKLR	HY/2011/03	2014-06-06	Mid-Ebb	Cloudy	IS10	18:40:49	10.3	Bottom	3	1	26.4	8.09	26.25	73.5	5.11	2.5	4.1
HKLR	HY/2011/03	2014-06-06	Mid-Ebb	Cloudy	IS10	18:41:59	10.3	Bottom	3	2	26.33	8.08	26.52	72.7	5.05	2.4	3.5
HKLR	HY/2011/03	2014-06-06	Mid-Ebb	Cloudy	SR3	17:41:45	0.7	Middle	2	1	29.12	8.59	15.98	123	8.65	3.2	4.7
HKLR	HY/2011/03	2014-06-06	Mid-Ebb	Cloudy	SR3	17:41:38	0.7	Middle	2	2	29.11	8.58	15.97	122.5	8.61	3.1	3.5
HKLR	HY/2011/03	2014-06-06	Mid-Ebb	Cloudy	SR4	18:20:10	1.0	Surface	1	1	28.88	8.55	18.23	117.1	8.16	6.5	4.8
HKLR	HY/2011/03	2014-06-06	Mid-Ebb	Cloudy	SR4	18:20:31	1.0	Surface	1	2	28.81	8.54	18.1	112.9	7.88	6.3	4.9
HKLR	HY/2011/03	2014-06-06	Mid-Ebb	Cloudy	SR4	18:20:22	2.7	Bottom	3	1	28.45	8.43	19.32	108.1	7.54	6.4	5.2
HKLR	HY/2011/03	2014-06-06	Mid-Ebb	Cloudy	SR4	18:19:57	2.7	Bottom	3	2	28.56	8.45	20.1	115.6	8.01	6.4	5.6
HKLR	HY/2011/03	2014-06-06	Mid-Ebb	Cloudy	SR5	18:27:18	1.0	Surface	1	1	28.98	8.32	12.58	100.7	7.23	1.2	3.4
HKLR	HY/2011/03	2014-06-06	Mid-Ebb	Cloudy	SR5	18:27:54	1.0	Surface	1	2	29.01	8.33	12.55	102.1	7.32	1.1	4.3
HKLR	HY/2011/03	2014-06-06	Mid-Ebb	Cloudy	SR5	18:27:04	4.5	Bottom	3	1	28.29	8.22	18.58	95	6.67	1.6	5.4
HKLR	HY/2011/03	2014-06-06	Mid-Ebb	Cloudy	SR5	18:27:37	4.5	Bottom	3	2	28.24	8.22	18.69	94.9	6.67	1.5	4.5
HKLR	HY/2011/03	2014-06-06	Mid-Ebb	Cloudy	SR10A	19:31:06	1.0	Surface	1	1	28.63	8.53	15.67	116.4	8.27	1.5	3
HKLR	HY/2011/03	2014-06-06	Mid-Ebb	Cloudy	SR10A	19:30:30	1.0	Surface	1	2	28.62	8.53	15.72	116.3	8.26	1.5	3.1
HKLR	HY/2011/03	2014-06-06	Mid-Ebb	Cloudy	SR10A	19:30:18	3.3	Middle	2	1	28.53	8.51	16.11	112.9	8.01	1.5	3.9
HKLR	HY/2011/03	2014-06-06	Mid-Ebb	Cloudy	SR10A	19:30:54	3.3	Middle	2	2	28.53	8.51	16.26	113.8	8.06	1.6	3.7
HKLR	HY/2011/03	2014-06-06	Mid-Ebb	Cloudy	SR10A	19:30:40	5.5	Bottom	3	1	28.49	8.48	18.71	115.4	8.08	1.6	4.9
HKLR	HY/2011/03	2014-06-06	Mid-Ebb	Cloudy	SR10A	19:30:07	5.5	Bottom	3	2	28.46	8.48	17.94	113.8	8	1.5	4.2
HKLR	HY/2011/03	2014-06-06	Mid-Ebb	Cloudy	SR10B	19:42:09	1.0	Surface	1	1	28.63	8.53	15.24	119.1	8.47	1.5	2.9

Water Quarterly Monitoring Data

Project	Works	Date (yyyy-mm-dd)	Tide	Weather Condition	Station	Time	Depth, m	Level	Level_Code	Replicate	Temperature, °C	pH	Salinity, ppt	DO, %	DO, mg/L	Turbidity, NTU	SS, mg/L
HKLR	HY/2011/03	2014-06-06	Mid-Ebb	Cloudy	SR10B	19:41:47	1.0	Surface	1	2	28.64	8.53	15.36	118.9	8.45	1.5	3.7
HKLR	HY/2011/03	2014-06-06	Mid-Ebb	Cloudy	SR10B	19:41:55	3.7	Bottom	3	1	28.65	8.52	15.69	118.9	8.44	1.6	3.1
HKLR	HY/2011/03	2014-06-06	Mid-Ebb	Cloudy	SR10B	19:41:35	3.7	Bottom	3	2	28.65	8.52	15.79	118.8	8.43	1.5	3.2
HKLR	HY/2011/03	2014-06-06	Mid-Ebb	Cloudy	CS2	17:27:12	1.0	Surface	1	1	28.97	8.36	12.76	97.7	7.01	1.5	3
HKLR	HY/2011/03	2014-06-06	Mid-Ebb	Cloudy	CS2	17:28:03	1.0	Surface	1	2	29.09	8.38	11.96	98.5	7.08	1.3	3.2
HKLR	HY/2011/03	2014-06-06	Mid-Ebb	Cloudy	CS2	17:27:47	4.2	Middle	2	1	28.39	8.25	21.47	78.8	5.58	1.6	4.1
HKLR	HY/2011/03	2014-06-06	Mid-Ebb	Cloudy	CS2	17:26:49	4.2	Middle	2	2	27.55	8.21	21.37	77.1	5.4	1.6	3.4
HKLR	HY/2011/03	2014-06-06	Mid-Ebb	Cloudy	CS2	17:26:11	7.3	Bottom	3	1	26.82	8.19	25.93	72.7	5.02	2.4	3
HKLR	HY/2011/03	2014-06-06	Mid-Ebb	Cloudy	CS2	17:27:31	7.3	Bottom	3	2	26.45	8.11	26.05	71.7	4.98	2.6	3
HKLR	HY/2011/03	2014-06-06	Mid-Ebb	Cloudy	CS(Mf)5	19:02:54	1.0	Surface	1	1	28.62	8.47	16.25	91.6	6.48	2.2	3.7
HKLR	HY/2011/03	2014-06-06	Mid-Ebb	Cloudy	CS(Mf)5	19:02:03	1.0	Surface	1	2	28.63	8.47	16.27	92	6.51	2.2	3.2
HKLR	HY/2011/03	2014-06-06	Mid-Ebb	Cloudy	CS(Mf)5	19:02:41	6.1	Middle	2	1	27.06	8.29	23.91	72.6	5.06	2.3	2.8
HKLR	HY/2011/03	2014-06-06	Mid-Ebb	Cloudy	CS(Mf)5	19:01:48	6.1	Middle	2	2	26.7	8.26	25.3	72.5	5.03	2.3	3.8
HKLR	HY/2011/03	2014-06-06	Mid-Ebb	Cloudy	CS(Mf)5	19:01:23	11.1	Bottom	3	1	24.73	8.17	31.69	71.8	4.99	2.3	3.6
HKLR	HY/2011/03	2014-06-06	Mid-Ebb	Cloudy	CS(Mf)5	19:02:21	11.1	Bottom	3	2	24.71	8.18	31.72	72.7	5.04	2.3	3.7
HKLR	HY/2011/03	2014-06-06	Mid-Flood	Cloudy	IS5	13:09:04	1.0	Surface	1	1	29.12	8.52	17.81	84.1	5.85	4.2	3.6
HKLR	HY/2011/03	2014-06-06	Mid-Flood	Cloudy	IS5	13:09:49	1.0	Surface	1	2	29.08	8.52	17.84	86.1	6	4.3	3.1
HKLR	HY/2011/03	2014-06-06	Mid-Flood	Cloudy	IS5	13:08:51	4.4	Middle	2	1	28.13	8.22	23.64	68.1	5.23	5.2	3
HKLR	HY/2011/03	2014-06-06	Mid-Flood	Cloudy	IS5	13:09:37	4.4	Middle	2	2	27.5	8.13	23.35	78.6	5.42	5.1	3.2
HKLR	HY/2011/03	2014-06-06	Mid-Flood	Cloudy	IS5	13:08:38	7.8	Bottom	3	1	26.35	8.13	27.66	74.3	5.17	5.1	4.5
HKLR	HY/2011/03	2014-06-06	Mid-Flood	Cloudy	IS5	13:09:27	7.8	Bottom	3	2	26.45	8.12	27.62	74.1	5.11	5.3	3.8
HKLR	HY/2011/03	2014-06-06	Mid-Flood	Cloudy	IS(Mf)6	13:00:10	1.0	Surface	1	1	29.32	8.63	16.22	133.8	9.36	2.9	3.1
HKLR	HY/2011/03	2014-06-06	Mid-Flood	Cloudy	IS(Mf)6	12:59:47	1.0	Surface	1	2	29.33	8.62	16.06	132.6	9.28	2.8	3.9
HKLR	HY/2011/03	2014-06-06	Mid-Flood	Cloudy	IS(Mf)6	12:59:39	2.2	Bottom	3	1	29.26	8.6	16.56	132	9.22	3	5.1
HKLR	HY/2011/03	2014-06-06	Mid-Flood	Cloudy	IS(Mf)6	13:00:03	2.2	Bottom	3	2	29.24	8.62	16.71	132.3	9.24	3	5.5
HKLR	HY/2011/03	2014-06-06	Mid-Flood	Cloudy	IS7	12:53:30	1.0	Surface	1	1	29.3	8.62	15.66	137.9	9.68	2.6	4.1
HKLR	HY/2011/03	2014-06-06	Mid-Flood	Cloudy	IS7	12:53:14	1.0	Surface	1	2	29.27	8.62	15.97	137.8	9.66	2.5	3.2
HKLR	HY/2011/03	2014-06-06	Mid-Flood	Cloudy	IS7	12:53:22	2.1	Bottom	3	1	29.27	8.62	17.77	137.7	9.56	2.5	3.1
HKLR	HY/2011/03	2014-06-06	Mid-Flood	Cloudy	IS7	12:53:05	2.1	Bottom	3	2	29.25	8.62	17.71	136.8	9.5	2.6	3
HKLR	HY/2011/03	2014-06-06	Mid-Flood	Cloudy	IS8	12:29:06	1.0	Surface	1	1	28.78	8.45	15.98	114.1	8.06	3.5	3
HKLR	HY/2011/03	2014-06-06	Mid-Flood	Cloudy	IS8	12:28:46	1.0	Surface	1	2	28.86	8.46	15.96	117.3	8.28	3.5	3.5
HKLR	HY/2011/03	2014-06-06	Mid-Flood	Cloudy	IS8	12:28:38	3.0	Bottom	3	1	28.83	8.47	17.98	117	8.17	3.5	3.5
HKLR	HY/2011/03	2014-06-06	Mid-Flood	Cloudy	IS8	12:28:59	3.0	Bottom	3	2	28.7	8.43	19.59	114.8	7.96	3.5	2.9
HKLR	HY/2011/03	2014-06-06	Mid-Flood	Cloudy	IS(Mf)9	12:47:05	1.0	Surface	1	1	29.12	8.54	15.29	129	9.1	2.5	3.2
HKLR	HY/2011/03	2014-06-06	Mid-Flood	Cloudy	IS(Mf)9	12:46:44	1.0	Surface	1	2	29.1	8.56	16.39	130.4	9.14	2.5	3.3
HKLR	HY/2011/03	2014-06-06	Mid-Flood	Cloudy	IS(Mf)9	12:46:34	2.6	Bottom	3	1	29.07	8.57	17.94	130.7	9.09	2.5	5.4
HKLR	HY/2011/03	2014-06-06	Mid-Flood	Cloudy	IS(Mf)9	12:46:55	2.6	Bottom	3	2	29.07	8.57	17.5	130.6	9.11	2.5	4.2
HKLR	HY/2011/03	2014-06-06	Mid-Flood	Cloudy	IS10	12:24:02	1.0	Surface	1	1	28.96	8.3	14.74	100.8	7.15	1.1	4
HKLR	HY/2011/03	2014-06-06	Mid-Flood	Cloudy	IS10	12:23:03	1.0	Surface	1	2	28.96	8.3	14.76	100.9	7.16	1.1	3
HKLR	HY/2011/03	2014-06-06	Mid-Flood	Cloudy	IS10	12:23:51	5.8	Middle	2	1	28.67	8.26	16.49	93	6.57	1.3	3.8
HKLR	HY/2011/03	2014-06-06	Mid-Flood	Cloudy	IS10	12:22:45	5.8	Middle	2	2	28.16	8.23	19.4	90.4	6.34	1.2	4.1
HKLR	HY/2011/03	2014-06-06	Mid-Flood	Cloudy	IS10	12:22:00	10.6	Bottom	3	1	27.18	8.12	23.82	79.9	5.55	1.6	3.7
HKLR	HY/2011/03	2014-06-06	Mid-Flood	Cloudy	IS10	12:23:34	10.6	Bottom	3	2	27.49	8.14	21.87	80.5	5.63	1.7	3.6
HKLR	HY/2011/03	2014-06-06	Mid-Flood	Cloudy	SR3	13:15:44	0.7	Middle	2	1	29.12	8.57	17.9	122	8.48	2	4.9
HKLR	HY/2011/03	2014-06-06	Mid-Flood	Cloudy	SR3	13:15:37	0.7	Middle	2	2	29.12	8.57	17.91	121.2	8.43	2.1	3.6
HKLR	HY/2011/03	2014-06-06	Mid-Flood	Cloudy	SR4	12:36:29	1.0	Surface	1	1	29.08	8.47	14.55	116.8	8.28	2.2	5.4
HKLR	HY/2011/03	2014-06-06	Mid-Flood	Cloudy	SR4	12:36:09	1.0	Surface	1	2	29.24	8.47	14.36	118.2	8.36	2.2	4.8
HKLR	HY/2011/03	2014-06-06	Mid-Flood	Cloudy	SR4	12:36:21	2.7	Bottom	3	1	28.86	8.44	17.14	116.2	8.15	2.2	4.6
HKLR	HY/2011/03	2014-06-06	Mid-Flood	Cloudy	SR4	12:36:01	2.7	Bottom	3	2	29.19	8.45	16.4	117.5	8.23	2.1	5.9
HKLR	HY/2011/03	2014-06-06	Mid-Flood	Cloudy	SR5	12:36:42	1.0	Surface	1	1	29.04	8.32	14.69	108.5	7.69	1.2	3.2
HKLR	HY/2011/03	2014-06-06	Mid-Flood	Cloudy	SR5	12:37:18	1.0	Surface	1	2	28.92	8.3	15.08	106.8	7.57	1.2	3.8
HKLR	HY/2011/03	2014-06-06	Mid-Flood	Cloudy	SR5	12:36:21	4.5	Bottom	3	1	28.55	8.28	18.24	106.3	7.45	1.3	2.9
HKLR	HY/2011/03	2014-06-06	Mid-Flood	Cloudy	SR5	12:36:50	4.5	Bottom	3	2	28.57	8.25	20.51	105.8	7.32	1.2	3.2
HKLR	HY/2011/03	2014-06-06	Mid-Flood	Cloudy	SR10A	11:26:25	1.0	Surface	1	1	28.69	8.34	15.19	86	6.11	1.4	3.4
HKLR	HY/2011/03	2014-06-06	Mid-Flood	Cloudy	SR10A	11:25:51	1.0	Surface	1	2	28.74	8.34	14.88	88.7	6.31	1.4	2.8
HKLR	HY/2011/03	2014-06-06	Mid-Flood	Cloudy	SR10A	11:26:17	3.3	Middle	2	1	27	8.23	22.17	79.2	5.58	1.3	3.5
HKLR	HY/2011/03	2014-06-06	Mid-Flood	Cloudy	SR10A	11:25:42	3.3	Middle	2	2	27.11	8.23	21.41	79.8	5.63	1.3	3.3

Water Quarterly Monitoring Data

Project	Works	Date (yyyy-mm-dd)	Tide	Weather Condition	Station	Time	Depth, m	Level	Level_Code	Replicate	Temperature, °C	pH	Salinity, ppt	DO, %	DO, mg/L	Turbidity, NTU	SS, mg/L
HKLR	HY/2011/03	2014-06-06	Mid-Flood	Cloudy	SR10A	11:25:34	5.6	Bottom	3	1	26.62	8.18	25.4	81.5	5.67	1.3	2.9
HKLR	HY/2011/03	2014-06-06	Mid-Flood	Cloudy	SR10A	11:26:10	5.6	Bottom	3	2	26.57	8.18	25.57	81.4	5.66	1.3	3.5
HKLR	HY/2011/03	2014-06-06	Mid-Flood	Cloudy	SR10B	11:20:31	1.0	Surface	1	1	28.46	8.31	16.54	88.4	6.26	1.3	3.4
HKLR	HY/2011/03	2014-06-06	Mid-Flood	Cloudy	SR10B	11:20:07	1.0	Surface	1	2	28.28	8.27	16.83	82.5	5.86	1.4	3.4
HKLR	HY/2011/03	2014-06-06	Mid-Flood	Cloudy	SR10B	11:20:00	4.0	Bottom	3	1	26.48	8.16	25.69	83.3	5.8	1.4	4.4
HKLR	HY/2011/03	2014-06-06	Mid-Flood	Cloudy	SR10B	11:20:19	4.0	Bottom	3	2	26.48	8.17	25.78	84.5	5.88	1.4	3
HKLR	HY/2011/03	2014-06-06	Mid-Flood	Cloudy	CS2	13:34:06	1.0	Surface	1	1	29.03	8.31	12.14	101.6	7.31	1.1	3.7
HKLR	HY/2011/03	2014-06-06	Mid-Flood	Cloudy	CS2	13:34:45	1.0	Surface	1	2	28.87	8.3	12.31	100.8	7.26	1.1	4.5
HKLR	HY/2011/03	2014-06-06	Mid-Flood	Cloudy	CS2	13:34:00	4.1	Middle	2	1	28.72	8.28	13.03	97.8	7.03	1.1	4.4
HKLR	HY/2011/03	2014-06-06	Mid-Flood	Cloudy	CS2	13:34:36	4.1	Middle	2	2	28.65	8.24	16.17	97.1	6.87	1.1	3
HKLR	HY/2011/03	2014-06-06	Mid-Flood	Cloudy	CS2	13:33:52	7.2	Bottom	3	1	28.58	8.24	16.03	93.8	6.65	1.2	3.2
HKLR	HY/2011/03	2014-06-06	Mid-Flood	Cloudy	CS2	13:34:19	7.2	Bottom	3	2	27.49	8.16	19.04	91	6.46	1.3	3.3
HKLR	HY/2011/03	2014-06-06	Mid-Flood	Cloudy	CS(Mf)5	11:56:27	1.0	Surface	1	1	28.26	8.32	17.9	84.7	5.97	2.2	3.4
HKLR	HY/2011/03	2014-06-06	Mid-Flood	Cloudy	CS(Mf)5	11:55:38	1.0	Surface	1	2	28.27	8.32	17.94	84.3	5.94	2.2	3.3
HKLR	HY/2011/03	2014-06-06	Mid-Flood	Cloudy	CS(Mf)5	11:55:24	6.3	Middle	2	1	26.72	8.23	25.41	72.8	5.05	2.2	3.7
HKLR	HY/2011/03	2014-06-06	Mid-Flood	Cloudy	CS(Mf)5	11:56:11	6.3	Middle	2	2	26.63	8.22	25.77	75	5.19	2.3	3.5
HKLR	HY/2011/03	2014-06-06	Mid-Flood	Cloudy	CS(Mf)5	11:55:52	11.6	Bottom	3	1	25.01	8.14	30.99	71.2	4.94	2.7	2.9
HKLR	HY/2011/03	2014-06-06	Mid-Flood	Cloudy	CS(Mf)5	11:55:04	11.6	Bottom	3	2	24.98	8.13	31.05	71.3	4.95	2.7	3.3
HKLR	HY/2011/03	2014-06-09	Mid-Ebb	Sunny	IS5	11:14:16	1.0	Surface	1	1	28.81	8.5	19.44	76.7	5.44	3.8	2.4
HKLR	HY/2011/03	2014-06-09	Mid-Ebb	Sunny	IS5	11:13:22	1.0	Surface	1	2	29	8.52	19.05	76.9	5.44	3.5	2.2
HKLR	HY/2011/03	2014-06-09	Mid-Ebb	Sunny	IS5	11:13:05	4.2	Middle	2	1	25.72	8.06	29.19	75.2	5.33	6.4	3.7
HKLR	HY/2011/03	2014-06-09	Mid-Ebb	Sunny	IS5	11:13:57	4.2	Middle	2	2	25.69	8.06	29.34	74.3	5.26	6.4	3.9
HKLR	HY/2011/03	2014-06-09	Mid-Ebb	Sunny	IS5	11:12:55	7.3	Bottom	3	1	25.65	8.09	29.65	76.3	5.38	6.2	3.6
HKLR	HY/2011/03	2014-06-09	Mid-Ebb	Sunny	IS5	11:13:42	7.3	Bottom	3	2	25.56	8.07	29.85	70.2	4.95	6	4.5
HKLR	HY/2011/03	2014-06-09	Mid-Ebb	Sunny	IS(Mf)6	11:01:05	1.0	Surface	1	1	28.55	8.55	17.57	105.2	7.4	3.7	3.7
HKLR	HY/2011/03	2014-06-09	Mid-Ebb	Sunny	IS(Mf)6	11:01:27	1.0	Surface	1	2	28.68	8.53	17.53	99.8	7.01	4	3.9
HKLR	HY/2011/03	2014-06-09	Mid-Ebb	Sunny	IS(Mf)6	11:01:16	2.2	Bottom	3	1	26.98	8.24	25.52	93.9	6.49	5.1	4.2
HKLR	HY/2011/03	2014-06-09	Mid-Ebb	Sunny	IS(Mf)6	11:00:54	2.2	Bottom	3	2	27.4	8.26	21.52	92.8	6.51	4.7	4.2
HKLR	HY/2011/03	2014-06-09	Mid-Ebb	Sunny	IS7	10:54:05	1.0	Surface	1	1	28.75	8.6	17.45	115.6	8.11	8.4	4
HKLR	HY/2011/03	2014-06-09	Mid-Ebb	Sunny	IS7	10:54:32	1.0	Surface	1	2	28.67	8.58	17.49	105.9	7.44	8.8	4
HKLR	HY/2011/03	2014-06-09	Mid-Ebb	Sunny	IS7	10:53:48	2.3	Bottom	3	1	27.87	8.27	22.25	91.4	6.34	10.1	5
HKLR	HY/2011/03	2014-06-09	Mid-Ebb	Sunny	IS7	10:54:19	2.3	Bottom	3	2	27.88	8.27	22.35	94.6	6.55	9.5	4.6
HKLR	HY/2011/03	2014-06-09	Mid-Ebb	Sunny	IS8	10:26:18	1.0	Surface	1	1	28.25	8.41	19.98	80.3	5.6	4.4	2.6
HKLR	HY/2011/03	2014-06-09	Mid-Ebb	Sunny	IS8	10:25:59	1.0	Surface	1	2	27.98	8.34	20.25	76.6	5.36	4.7	2.3
HKLR	HY/2011/03	2014-06-09	Mid-Ebb	Sunny	IS8	10:25:45	2.8	Bottom	3	1	26.17	8.15	26.67	69.3	4.82	5.6	4.1
HKLR	HY/2011/03	2014-06-09	Mid-Ebb	Sunny	IS8	10:26:07	2.8	Bottom	3	2	26.12	8.2	26.63	74.9	5.22	5.1	4.3
HKLR	HY/2011/03	2014-06-09	Mid-Ebb	Sunny	IS(Mf)9	10:46:05	1.0	Surface	1	1	27.98	8.34	20.52	80.2	5.6	3.1	5.6
HKLR	HY/2011/03	2014-06-09	Mid-Ebb	Sunny	IS(Mf)9	10:45:42	1.0	Surface	1	2	27.9	8.3	21.46	77.9	5.42	3.1	5.5
HKLR	HY/2011/03	2014-06-09	Mid-Ebb	Sunny	IS(Mf)9	10:45:31	2.4	Bottom	3	1	26.28	8.18	25.96	75.7	5.28	2.6	6
HKLR	HY/2011/03	2014-06-09	Mid-Ebb	Sunny	IS(Mf)9	10:45:53	2.4	Bottom	3	2	26.21	8.19	26.16	72.5	5.06	2.6	5.4
HKLR	HY/2011/03	2014-06-09	Mid-Ebb	Sunny	IS10	11:25:13	1.0	Surface	1	1	28.65	8.49	19.19	108.7	7.57	2.7	2.9
HKLR	HY/2011/03	2014-06-09	Mid-Ebb	Sunny	IS10	11:25:18	1.0	Surface	1	2	28.89	8.53	19.18	112.9	7.82	3	2.7
HKLR	HY/2011/03	2014-06-09	Mid-Ebb	Sunny	IS10	10:34:36	1.9	Middle	2	1	27.93	8.32	20.45	81	5.66	5.3	2.3
HKLR	HY/2011/03	2014-06-09	Mid-Ebb	Sunny	IS10	10:34:16	1.9	Middle	2	2	27.48	8.25	23.14	79.5	5.52	5.9	3.1
HKLR	HY/2011/03	2014-06-09	Mid-Ebb	Sunny	IS10	10:33:59	2.7	Bottom	3	1	26.76	8.18	25.09	75	5.22	6.5	3
HKLR	HY/2011/03	2014-06-09	Mid-Ebb	Sunny	IS10	10:34:25	2.7	Bottom	3	2	26.73	8.18	24.91	75.6	5.26	6.3	3.8
HKLR	HY/2011/03	2014-06-09	Mid-Ebb	Sunny	SR3	09:08:25	1.0	Middle	2	1	26.26	8.17	24.9	89.5	6.28	1.8	3.8
HKLR	HY/2011/03	2014-06-09	Mid-Ebb	Sunny	SR3	09:09:06	1.0	Middle	2	2	26.05	8.18	25.74	89.8	6.29	2	4.2
HKLR	HY/2011/03	2014-06-09	Mid-Ebb	Sunny	SR4	09:08:12	1.0	Surface	1	1	25.96	8.15	25.94	85.3	5.99	2	3.8
HKLR	HY/2011/03	2014-06-09	Mid-Ebb	Sunny	SR4	09:08:57	1.0	Surface	1	2	26.02	8.15	25.88	89	6.24	2.1	3.6
HKLR	HY/2011/03	2014-06-09	Mid-Ebb	Sunny	SR4	09:08:47	5.7	Bottom	3	1	25.99	8.08	25.97	89	6.24	2.3	4.2
HKLR	HY/2011/03	2014-06-09	Mid-Ebb	Sunny	SR4	09:08:00	5.7	Bottom	3	2	25.7	8.13	27.27	85.7	5.99	2.2	4.3
HKLR	HY/2011/03	2014-06-09	Mid-Ebb	Sunny	SR5	08:56:06	1.0	Surface	1	1	25.45	8.07	27.77	72.8	5.09	2.6	2.8
HKLR	HY/2011/03	2014-06-09	Mid-Ebb	Sunny	SR5	08:55:33	1.0	Surface	1	2	25.43	8.04	27.87	73.8	5.16	2.8	2.5
HKLR	HY/2011/03	2014-06-09	Mid-Ebb	Sunny	SR5	08:55:18	4.2	Bottom	3	1	25.31	8.02	28.69	74.2	5.18	2.5	2.7
HKLR	HY/2011/03	2014-06-09	Mid-Ebb	Sunny	SR5	08:55:47	4.2	Bottom	3	2	25.2	8.05	28.75	71.4	5	2.7	2.7
HKLR	HY/2011/03	2014-06-09	Mid-Ebb	Sunny	SR10A	09:47:19	1.0	Surface	1	1	26.98	8.22	21.94	82.2	5.97	1.9	2.2

Water Quarterly Monitoring Data

Project	Works	Date (yyyy-mm-dd)	Tide	Weather Condition	Station	Time	Depth, m	Level	Level_Code	Replicate	Temperature, °C	pH	Salinity, ppt	DO, %	DO, mg/L	Turbidity, NTU	SS, mg/L
HKLR	HY/2011/03	2014-06-09	Mid-Ebb	Sunny	SR10A	09:46:36	1.0	Surface	1	2	27.23	8.25	21.57	83	6.03	1.8	2.4
HKLR	HY/2011/03	2014-06-09	Mid-Ebb	Sunny	SR10A	09:46:11	6.6	Middle	2	1	25.01	8.12	29.42	73.8	5.42	1.7	2.4
HKLR	HY/2011/03	2014-06-09	Mid-Ebb	Sunny	SR10A	09:46:58	6.6	Middle	2	2	24.96	8.13	29.62	74	5.45	1.7	2.4
HKLR	HY/2011/03	2014-06-09	Mid-Ebb	Sunny	SR10A	09:45:58	12.2	Bottom	3	1	24.8	8.11	30.16	71	5.27	1.9	3
HKLR	HY/2011/03	2014-06-09	Mid-Ebb	Sunny	SR10A	09:46:49	12.2	Bottom	3	2	24.86	8.13	30.12	70	5.16	1.9	3.5
HKLR	HY/2011/03	2014-06-09	Mid-Ebb	Sunny	SR10B	15:20:42	1.0	Surface	1	1	28.54	8.41	20.45	77.9	5.83	4.5	3.1
HKLR	HY/2011/03	2014-06-09	Mid-Ebb	Sunny	SR10B	15:21:17	1.0	Surface	1	2	28.45	8.46	20.95	78.3	5.86	4.8	2.7
HKLR	HY/2011/03	2014-06-09	Mid-Ebb	Sunny	SR10B	15:20:32	4.1	Bottom	3	1	25.67	8.03	30.03	76	5.5	4.5	2.9
HKLR	HY/2011/03	2014-06-09	Mid-Ebb	Sunny	SR10B	15:21:04	4.1	Bottom	3	2	25.68	8.05	30.07	76.9	5.68	4.7	3.4
HKLR	HY/2011/03	2014-06-09	Mid-Ebb	Sunny	CS2	15:20:24	1.0	Surface	1	1	25.67	8.05	30.26	74.9	5.25	4.5	2.1
HKLR	HY/2011/03	2014-06-09	Mid-Ebb	Sunny	CS2	15:20:54	1.0	Surface	1	2	25.72	8.11	30.33	76.8	5.54	4.5	2.4
HKLR	HY/2011/03	2014-06-09	Mid-Ebb	Sunny	CS2	15:31:36	1.6	Middle	2	1	29.33	8.74	19.26	95.2	7.13	9.3	2.7
HKLR	HY/2011/03	2014-06-09	Mid-Ebb	Sunny	CS2	15:31:19	1.6	Middle	2	2	29.21	8.7	19.32	95.1	7.12	10.2	2.9
HKLR	HY/2011/03	2014-06-09	Mid-Ebb	Sunny	CS2	15:31:26	2.1	Bottom	3	1	29.32	8.73	19.25	95	7.11	10	3.8
HKLR	HY/2011/03	2014-06-09	Mid-Ebb	Sunny	CS2	15:31:11	2.1	Bottom	3	2	29.22	8.67	19.68	95	7.12	10.8	3.6
HKLR	HY/2011/03	2014-06-09	Mid-Ebb	Sunny	CS(Mf)5	15:40:38	1.0	Surface	1	1	29.21	8.69	18.5	95.6	7.14	5.6	2.4
HKLR	HY/2011/03	2014-06-09	Mid-Ebb	Sunny	CS(Mf)5	15:40:53	1.0	Surface	1	2	29.15	8.66	18.51	95.8	7.15	5.2	2.6
HKLR	HY/2011/03	2014-06-09	Mid-Ebb	Sunny	CS(Mf)5	15:40:23	1.0	Middle	2	1	29.15	8.66	18.55	95.7	7.15	8.7	2.8
HKLR	HY/2011/03	2014-06-09	Mid-Ebb	Sunny	CS(Mf)5	15:40:45	1.0	Middle	2	2	29.16	8.66	18.66	95.7	7.15	8.2	2.9
HKLR	HY/2011/03	2014-06-09	Mid-Ebb	Sunny	CS(Mf)5	16:09:20	1.0	Bottom	3	1	27.64	8.43	23.43	105.6	7.3	9.1	3.4
HKLR	HY/2011/03	2014-06-09	Mid-Ebb	Sunny	CS(Mf)5	16:09:02	1.0	Bottom	3	2	27.43	8.38	23.84	97.2	6.73	9.8	3.6
HKLR	HY/2011/03	2014-06-09	Mid-Flood	Sunny	IS5	16:08:52	1.0	Surface	1	1	26.57	8.3	26.18	94.8	6.57	10.2	5.1
HKLR	HY/2011/03	2014-06-09	Mid-Flood	Sunny	IS5	16:09:09	1.0	Surface	1	2	27.27	8.36	24.34	99.7	6.9	10.8	4.2
HKLR	HY/2011/03	2014-06-09	Mid-Flood	Sunny	IS5	15:50:21	1.6	Middle	2	1	29.36	8.74	19.38	95.7	7.17	4.1	5.4
HKLR	HY/2011/03	2014-06-09	Mid-Flood	Sunny	IS5	15:49:55	1.6	Middle	2	2	29.18	8.69	19.47	95.6	7.15	4	5.4
HKLR	HY/2011/03	2014-06-09	Mid-Flood	Sunny	IS5	15:50:03	2.2	Bottom	3	1	28.96	8.63	20.04	95.4	7.14	4.3	7.7
HKLR	HY/2011/03	2014-06-09	Mid-Flood	Sunny	IS5	15:49:47	2.2	Bottom	3	2	28.93	8.62	20.43	95.3	7.13	4.1	7.2
HKLR	HY/2011/03	2014-06-09	Mid-Flood	Sunny	IS(Mf)6	15:07:08	1.0	Surface	1	1	28.68	8.47	20.1	125.1	8.66	4.7	4.6
HKLR	HY/2011/03	2014-06-09	Mid-Flood	Sunny	IS(Mf)6	15:07:01	1.0	Surface	1	2	28.66	8.45	20.16	120.8	8.36	5.1	4.7
HKLR	HY/2011/03	2014-06-09	Mid-Flood	Sunny	IS(Mf)6	16:00:49	1.0	Bottom	3	1	28.15	8.45	22.73	102.9	7.08	10.2	14
HKLR	HY/2011/03	2014-06-09	Mid-Flood	Sunny	IS(Mf)6	16:01:24	1.0	Bottom	3	2	27.72	8.43	22.88	104.7	7.25	9.7	12.9
HKLR	HY/2011/03	2014-06-09	Mid-Flood	Sunny	IS7	16:00:39	1.0	Surface	1	1	26.96	8.29	25.03	98.9	7	12	5.1
HKLR	HY/2011/03	2014-06-09	Mid-Flood	Sunny	IS7	16:01:13	1.0	Surface	1	2	26.91	8.34	25.07	105.3	7.31	11.5	5.7
HKLR	HY/2011/03	2014-06-09	Mid-Flood	Sunny	IS7	17:25:33	1.0	Bottom	3	1	25.78	8.32	29.14	84.5	5.84	1.9	7.2
HKLR	HY/2011/03	2014-06-09	Mid-Flood	Sunny	IS7	17:24:56	1.0	Bottom	3	2	25.75	8.31	29.2	79.2	5.47	2	6.4
HKLR	HY/2011/03	2014-06-09	Mid-Flood	Sunny	IS8	17:25:21	1.0	Surface	1	1	25.67	8.3	29.44	76.6	5.28	2.3	2.9
HKLR	HY/2011/03	2014-06-09	Mid-Flood	Sunny	IS8	17:24:46	1.0	Surface	1	2	25.51	8.28	29.68	73.3	5.07	2.3	2.9
HKLR	HY/2011/03	2014-06-09	Mid-Flood	Sunny	IS8	17:24:37	5.7	Bottom	3	1	25.16	8.23	30.41	72.9	5.06	2.2	2.7
HKLR	HY/2011/03	2014-06-09	Mid-Flood	Sunny	IS8	17:25:11	5.7	Bottom	3	2	25.59	8.29	29.62	73	5.06	2.2	3.3
HKLR	HY/2011/03	2014-06-09	Mid-Flood	Sunny	IS(Mf)9	17:42:01	1.0	Surface	1	1	25.8	8.32	29.05	86.5	5.97	1.7	5.3
HKLR	HY/2011/03	2014-06-09	Mid-Flood	Sunny	IS(Mf)9	17:42:21	1.0	Surface	1	2	25.83	8.33	28.99	87.2	6.02	1.8	5
HKLR	HY/2011/03	2014-06-09	Mid-Flood	Sunny	IS(Mf)9	17:42:09	4.4	Bottom	3	1	25.74	8.32	29.23	86.6	5.99	1.7	4.8
HKLR	HY/2011/03	2014-06-09	Mid-Flood	Sunny	IS(Mf)9	17:41:52	4.4	Bottom	3	2	25.71	8.31	29.34	86.5	5.98	1.7	4.6
HKLR	HY/2011/03	2014-06-09	Mid-Flood	Sunny	IS10	16:50:30	1.0	Surface	1	1	27.38	8.43	24.35	94.4	7.06	1.7	3.1
HKLR	HY/2011/03	2014-06-09	Mid-Flood	Sunny	IS10	16:49:37	1.0	Surface	1	2	27.08	8.35	24.75	94.6	7.09	1.8	3
HKLR	HY/2011/03	2014-06-09	Mid-Flood	Sunny	IS10	16:49:23	6.6	Middle	2	1	25.25	8.11	30.09	94.8	7.08	2.2	3.8
HKLR	HY/2011/03	2014-06-09	Mid-Flood	Sunny	IS10	16:50:12	6.6	Middle	2	2	25.28	8.11	30.02	94.2	7.05	2.2	3.7
HKLR	HY/2011/03	2014-06-09	Mid-Flood	Sunny	IS10	16:49:09	12.1	Bottom	3	1	25.03	8.12	30.64	95.3	7.13	2.3	5.4
HKLR	HY/2011/03	2014-06-09	Mid-Flood	Sunny	IS10	16:49:58	12.1	Bottom	3	2	25.21	8.13	30.26	94.2	7.06	2.2	6.4
HKLR	HY/2011/03	2014-06-09	Mid-Flood	Sunny	SR3	10:20:14	1.0	Middle	2	1	27.47	8.19	20.32	83.8	5.91	4.4	6.2
HKLR	HY/2011/03	2014-06-09	Mid-Flood	Sunny	SR3	10:19:10	1.0	Middle	2	2	27.37	8.18	20.5	83.1	5.87	4.4	6.8
HKLR	HY/2011/03	2014-06-09	Mid-Flood	Sunny	SR4	10:19:56	1.0	Surface	1	1	26.01	8.02	27.7	74	5.22	4.5	20.5
HKLR	HY/2011/03	2014-06-09	Mid-Flood	Sunny	SR4	10:18:52	1.0	Surface	1	2	25.83	8.02	27.94	71.6	5.06	4.6	20.5
HKLR	HY/2011/03	2014-06-09	Mid-Flood	Sunny	SR4	10:19:33	9.7	Bottom	3	1	25.73	8.06	29.08	69.8	4.83	4.7	21.2
HKLR	HY/2011/03	2014-06-09	Mid-Flood	Sunny	SR4	10:18:41	9.7	Bottom	3	2	25.79	8.05	28.88	69.7	4.82	4.8	19.7
HKLR	HY/2011/03	2014-06-09	Mid-Flood	Sunny	SR5	10:27:19	1.0	Surface	1	1	27.4	8.2	20.32	82.6	5.83	2.7	3
HKLR	HY/2011/03	2014-06-09	Mid-Flood	Sunny	SR5	10:26:45	1.0	Surface	1	2	27.34	8.19	20.38	82	5.79	2.7	2

Water Quarterly Monitoring Data

Project	Works	Date (yyyy-mm-dd)	Tide	Weather Condition	Station	Time	Depth, m	Level	Level_Code	Replicate	Temperature, °C	pH	Salinity, ppt	DO, %	DO, mg/L	Turbidity, NTU	SS, mg/L
HKLR	HY/2011/03	2014-06-09	Mid-Flood	Sunny	SR5	10:27:05	3.7	Bottom	3	1	26.57	8.12	24.74	77.6	5.42	2.6	3.3
HKLR	HY/2011/03	2014-06-09	Mid-Flood	Sunny	SR5	10:26:32	3.7	Bottom	3	2	26.74	8.13	24.55	80.8	5.64	2.6	3.6
HKLR	HY/2011/03	2014-06-09	Mid-Flood	Sunny	SR10A	11:41:40	1.0	Surface	1	1	27.76	8.18	20.13	85.7	6.02	2.5	3.9
HKLR	HY/2011/03	2014-06-09	Mid-Flood	Sunny	SR10A	11:40:57	1.0	Surface	1	2	27.75	8.18	20.15	86.1	6.05	2.8	3.8
HKLR	HY/2011/03	2014-06-09	Mid-Flood	Sunny	SR10A	11:40:49	3.9	Middle	2	1	27.6	8.17	20.24	81.8	5.76	2.6	3.8
HKLR	HY/2011/03	2014-06-09	Mid-Flood	Sunny	SR10A	11:41:28	3.9	Middle	2	2	27.72	8.17	20.14	79.2	5.57	2.6	3.9
HKLR	HY/2011/03	2014-06-09	Mid-Flood	Sunny	SR10A	11:41:12	6.8	Bottom	3	1	25.91	8.08	22.44	76.9	5.37	3.4	5
HKLR	HY/2011/03	2014-06-09	Mid-Flood	Sunny	SR10A	11:40:38	6.8	Bottom	3	2	26.96	8.13	22.47	81.3	5.71	3.3	4.7
HKLR	HY/2011/03	2014-06-09	Mid-Flood	Sunny	SR10B	16:50:29	1.0	Surface	1	1	27	8.16	23.27	78.1	5.46	3.5	12.1
HKLR	HY/2011/03	2014-06-09	Mid-Flood	Sunny	SR10B	16:51:25	1.0	Surface	1	2	26.99	8.17	23.32	77.8	5.44	3.6	11.6
HKLR	HY/2011/03	2014-06-09	Mid-Flood	Sunny	SR10B	16:50:52	5.4	Bottom	3	1	25.43	8.06	28.35	72.3	5.06	5.4	12.6
HKLR	HY/2011/03	2014-06-09	Mid-Flood	Sunny	SR10B	16:49:54	5.4	Bottom	3	2	25.42	8.06	28.42	71.9	5.03	5.6	13.3
HKLR	HY/2011/03	2014-06-09	Mid-Flood	Sunny	CS2	16:50:40	1.0	Surface	1	1	25.37	8.1	28.9	71	4.94	5.3	3.6
HKLR	HY/2011/03	2014-06-09	Mid-Flood	Sunny	CS2	16:49:41	1.0	Surface	1	2	25.3	8.1	29	72.5	5.06	5.7	3.8
HKLR	HY/2011/03	2014-06-09	Mid-Flood	Sunny	CS2	16:38:23	2.5	Middle	2	1	26.98	8.18	22.91	81.4	5.71	2.2	4.2
HKLR	HY/2011/03	2014-06-09	Mid-Flood	Sunny	CS2	16:38:05	2.5	Middle	2	2	26.82	8.17	21.65	80.4	5.69	2.2	4.4
HKLR	HY/2011/03	2014-06-09	Mid-Flood	Sunny	CS2	16:38:14	3.9	Bottom	3	1	26.93	8.18	24.53	84.2	5.86	2.1	5.5
HKLR	HY/2011/03	2014-06-09	Mid-Flood	Sunny	CS2	16:37:59	3.9	Bottom	3	2	26.78	8.16	24.66	82.1	5.72	2.1	6.1
HKLR	HY/2011/03	2014-06-09	Mid-Flood	Sunny	CS(Mf)5	15:11:38	1.0	Surface	1	1	27.83	8.24	18.64	88	6.23	3.6	2.5
HKLR	HY/2011/03	2014-06-09	Mid-Flood	Sunny	CS(Mf)5	15:12:36	1.0	Surface	1	2	28.08	8.24	17.15	86.9	6.18	3.7	2.7
HKLR	HY/2011/03	2014-06-09	Mid-Flood	Sunny	CS(Mf)5	15:12:12	4	Middle	2	1	26.22	8.07	26.5	71.9	5.11	4.2	3.5
HKLR	HY/2011/03	2014-06-09	Mid-Flood	Sunny	CS(Mf)5	15:11:08	4	Middle	2	2	26.34	8.1	25.99	71.6	5.08	4.3	3.3
HKLR	HY/2011/03	2014-06-09	Mid-Flood	Sunny	CS(Mf)5	15:11:55	6.9	Bottom	3	1	25.87	8.07	28.13	70.6	4.85	4.3	5
HKLR	HY/2011/03	2014-06-09	Mid-Flood	Sunny	CS(Mf)5	15:10:45	6.9	Bottom	3	2	26.2	8.12	28.21	70.7	4.87	4.3	5.4
HKLR	HY/2011/03	2014-06-11	Mid-Ebb	Fine	IS5	12:47:38	1.0	Surface	1	1	27.21	8.36	22.89	78.8	5.8	6	4.3
HKLR	HY/2011/03	2014-06-11	Mid-Ebb	Fine	IS5	12:46:55	1.0	Surface	1	2	27.43	8.37	22.49	71.6	5	6	4.4
HKLR	HY/2011/03	2014-06-11	Mid-Ebb	Fine	IS5	12:47:27	4.2	Middle	2	1	26.45	8.22	26.38	79.2	5.85	8.4	3.9
HKLR	HY/2011/03	2014-06-11	Mid-Ebb	Fine	IS5	12:46:42	4.2	Middle	2	2	26.48	8.22	25.77	79.1	5.83	8.5	3.6
HKLR	HY/2011/03	2014-06-11	Mid-Ebb	Fine	IS5	12:46:33	7.3	Bottom	3	1	26.38	8.21	27.05	74.2	5.44	8.6	2.7
HKLR	HY/2011/03	2014-06-11	Mid-Ebb	Fine	IS5	12:47:14	7.3	Bottom	3	2	26.41	8.21	27.04	70.2	4.99	8.6	3.9
HKLR	HY/2011/03	2014-06-11	Mid-Ebb	Fine	IS(Mf)6	12:36:57	1.0	Surface	1	1	27.82	8.59	22.01	120.3	8.36	4.6	5.2
HKLR	HY/2011/03	2014-06-11	Mid-Ebb	Fine	IS(Mf)6	12:37:41	1.0	Surface	1	2	27.95	8.67	21.76	110.4	7.66	4.6	5.3
HKLR	HY/2011/03	2014-06-11	Mid-Ebb	Fine	IS(Mf)6	12:36:52	2.2	Bottom	3	1	27.9	8.61	22.02	122.7	8.51	4.9	5.1
HKLR	HY/2011/03	2014-06-11	Mid-Ebb	Fine	IS(Mf)6	12:37:31	2.2	Bottom	3	2	27.64	8.47	22.41	111.7	8.52	5.9	5.1
HKLR	HY/2011/03	2014-06-11	Mid-Ebb	Fine	IS7	12:30:17	1.0	Surface	1	1	28.07	8.74	21.46	141.7	9.84	3.8	3.1
HKLR	HY/2011/03	2014-06-11	Mid-Ebb	Fine	IS7	12:30:39	1.0	Surface	1	2	28.09	8.73	21.46	144.2	10	3.9	3.3
HKLR	HY/2011/03	2014-06-11	Mid-Ebb	Fine	IS7	12:30:30	2.2	Bottom	3	1	28.1	8.71	21.49	147.6	9.24	3.8	4.9
HKLR	HY/2011/03	2014-06-11	Mid-Ebb	Fine	IS7	12:30:01	2.2	Bottom	3	2	27.92	8.59	21.7	137.7	9.57	3.9	4.4
HKLR	HY/2011/03	2014-06-11	Mid-Ebb	Fine	IS8	12:05:09	1.0	Surface	1	1	27.51	8.42	22.42	90.9	6.33	8	4.8
HKLR	HY/2011/03	2014-06-11	Mid-Ebb	Fine	IS8	12:04:44	1.0	Surface	1	2	27.46	8.39	22.61	94	6.55	9.6	4.9
HKLR	HY/2011/03	2014-06-11	Mid-Ebb	Fine	IS8	12:04:58	2.9	Bottom	3	1	27.4	8.33	23.4	90.8	6.3	8.1	6.9
HKLR	HY/2011/03	2014-06-11	Mid-Ebb	Fine	IS8	12:04:35	2.9	Bottom	3	2	27.45	8.36	23.23	98.9	6.87	9.1	6.8
HKLR	HY/2011/03	2014-06-11	Mid-Ebb	Fine	IS(Mf)9	12:22:37	1.0	Surface	1	1	27.66	8.47	22.18	107.5	7.48	4.9	4.6
HKLR	HY/2011/03	2014-06-11	Mid-Ebb	Fine	IS(Mf)9	12:22:58	1.0	Surface	1	2	27.65	8.46	22.12	103.4	7.2	5.6	4.6
HKLR	HY/2011/03	2014-06-11	Mid-Ebb	Fine	IS(Mf)9	12:22:47	2.4	Bottom	3	1	27.64	8.45	22.28	106.5	7.41	5.3	6.1
HKLR	HY/2011/03	2014-06-11	Mid-Ebb	Fine	IS(Mf)9	12:22:31	2.4	Bottom	3	2	27.63	8.46	22.31	109.9	7.64	5.3	6.8
HKLR	HY/2011/03	2014-06-11	Mid-Ebb	Fine	IS10	12:55:49	1.0	Surface	1	1	27.72	8.35	22.4	97.5	6.77	4.3	4.1
HKLR	HY/2011/03	2014-06-11	Mid-Ebb	Fine	IS10	12:55:54	1.0	Surface	1	2	27.69	8.37	22.42	97.1	6.75	4	3.9
HKLR	HY/2011/03	2014-06-11	Mid-Ebb	Fine	IS10	12:11:57	1.9	Middle	2	1	27.99	8.51	22	120.3	8.34	4.4	2.2
HKLR	HY/2011/03	2014-06-11	Mid-Ebb	Fine	IS10	12:12:20	1.9	Middle	2	2	27.93	8.5	22.15	119.5	8.28	4.6	2.5
HKLR	HY/2011/03	2014-06-11	Mid-Ebb	Fine	IS10	12:11:45	2.7	Bottom	3	1	27.93	8.5	22.16	120.2	8.33	4	3.5
HKLR	HY/2011/03	2014-06-11	Mid-Ebb	Fine	IS10	12:12:12	2.7	Bottom	3	2	27.93	8.5	22.17	119.7	8.29	4.1	2.2
HKLR	HY/2011/03	2014-06-11	Mid-Ebb	Fine	SR3	10:41:41	1.0	Middle	2	1	26.34	8.31	26.16	86.4	6.01	1.6	6.4
HKLR	HY/2011/03	2014-06-11	Mid-Ebb	Fine	SR3	10:41:10	1.0	Middle	2	2	26.77	8.38	24.27	87.7	5.82	1.5	5.7
HKLR	HY/2011/03	2014-06-11	Mid-Ebb	Fine	SR4	10:41:30	1.0	Surface	1	1	25.96	8.27	27.36	86.3	6	1.6	4.2
HKLR	HY/2011/03	2014-06-11	Mid-Ebb	Fine	SR4	10:41:03	1.0	Surface	1	2	26.73	8.37	24.33	84.6	5.61	1.4	4.4
HKLR	HY/2011/03	2014-06-11	Mid-Ebb	Fine	SR4	10:41:20	5.3	Bottom	3	1	26.39	8.32	27.48	86.4	5.65	1.4	4.2

Water Quarterly Monitoring Data

Project	Works	Date (yyyy-mm-dd)	Tide	Weather Condition	Station	Time	Depth, m	Level	Level_Code	Replicate	Temperature, °C	pH	Salinity, ppt	DO, %	DO, mg/L	Turbidity, NTU	SS, mg/L
HKLR	HY/2011/03	2014-06-11	Mid-Ebb	Fine	SR4	10:40:44	5.3	Bottom	3	2	26.39	8.31	26.41	90.6	6.29	1.4	4.1
HKLR	HY/2011/03	2014-06-11	Mid-Ebb	Fine	SR5	10:34:02	1.0	Surface	1	1	25.96	8.23	27.03	81.1	5.65	2.4	2.6
HKLR	HY/2011/03	2014-06-11	Mid-Ebb	Fine	SR5	10:34:27	1.0	Surface	1	2	25.94	8.23	27.14	81	5.64	2.4	2.6
HKLR	HY/2011/03	2014-06-11	Mid-Ebb	Fine	SR5	10:33:47	3.8	Bottom	3	1	25.91	8.22	27.28	80.4	5.6	2.6	2.7
HKLR	HY/2011/03	2014-06-11	Mid-Ebb	Fine	SR5	10:34:10	3.8	Bottom	3	2	25.92	8.22	27.31	81.1	5.65	2.2	2.7
HKLR	HY/2011/03	2014-06-11	Mid-Ebb	Fine	SR10A	11:25:27	1.0	Surface	1	1	27.56	8.31	17.84	96.2	5.87	2.6	2.2
HKLR	HY/2011/03	2014-06-11	Mid-Ebb	Fine	SR10A	11:23:38	1.0	Surface	1	2	27.23	8.27	19.23	79	5.21	2.6	2.7
HKLR	HY/2011/03	2014-06-11	Mid-Ebb	Fine	SR10A	11:24:40	6.8	Middle	2	1	25.68	8.18	27.63	81.3	5.28	4.6	3.6
HKLR	HY/2011/03	2014-06-11	Mid-Ebb	Fine	SR10A	11:23:18	6.8	Middle	2	2	25.84	8.18	26.76	72.5	5.37	4.6	2.1
HKLR	HY/2011/03	2014-06-11	Mid-Ebb	Fine	SR10A	11:24:03	12.5	Bottom	3	1	25.26	8.17	29.29	86.4	5.62	4.3	4
HKLR	HY/2011/03	2014-06-11	Mid-Ebb	Fine	SR10A	11:22:59	12.5	Bottom	3	2	25.22	8.16	29.41	69.6	4.86	5.3	3.6
HKLR	HY/2011/03	2014-06-11	Mid-Ebb	Fine	SR10B	17:30:06	1.0	Surface	1	1	27.95	8.68	22.44	134.7	9.32	5.5	5
HKLR	HY/2011/03	2014-06-11	Mid-Ebb	Fine	SR10B	17:30:44	1.0	Surface	1	2	27.94	8.67	22.42	128.1	8.86	6.2	4.5
HKLR	HY/2011/03	2014-06-11	Mid-Ebb	Fine	SR10B	17:30:33	4.7	Bottom	3	1	27.69	8.56	22.67	110.6	7.68	8.1	5.2
HKLR	HY/2011/03	2014-06-11	Mid-Ebb	Fine	SR10B	17:29:54	4.7	Bottom	3	2	27.8	8.61	22.75	122	8.44	7.6	6.4
HKLR	HY/2011/03	2014-06-11	Mid-Ebb	Fine	CS2	17:29:40	1.0	Surface	1	1	27.37	8.44	23.67	113.5	7.87	5.3	2.2
HKLR	HY/2011/03	2014-06-11	Mid-Ebb	Fine	CS2	17:30:24	1.0	Surface	1	2	27.27	8.39	24.37	113.1	7.83	5.5	3.4
HKLR	HY/2011/03	2014-06-11	Mid-Ebb	Fine	CS2	17:36:50	1.5	Middle	2	1	27.96	8.69	22.47	145.1	10.03	9.8	3.4
HKLR	HY/2011/03	2014-06-11	Mid-Ebb	Fine	CS2	17:36:23	1.5	Middle	2	2	27.91	8.65	22.49	141.5	9.79	10.5	3.6
HKLR	HY/2011/03	2014-06-11	Mid-Ebb	Fine	CS2	17:36:40	2.0	Bottom	3	1	27.94	8.68	22.47	144	9.96	9.6	3.1
HKLR	HY/2011/03	2014-06-11	Mid-Ebb	Fine	CS2	17:36:17	2.0	Bottom	3	2	27.92	8.65	22.49	143.2	9.91	10.1	2.7
HKLR	HY/2011/03	2014-06-11	Mid-Ebb	Fine	CS(Mf)5	17:44:43	1.0	Surface	1	1	27.86	8.61	22.83	134	9.26	8.2	3.5
HKLR	HY/2011/03	2014-06-11	Mid-Ebb	Fine	CS(Mf)5	17:44:59	1.0	Surface	1	2	27.84	8.62	22.82	134.6	9.3	7.8	3.3
HKLR	HY/2011/03	2014-06-11	Mid-Ebb	Fine	CS(Mf)5	17:44:53	1.0	Middle	2	1	27.85	8.61	22.81	134.6	9.31	7.7	3.9
HKLR	HY/2011/03	2014-06-11	Mid-Ebb	Fine	CS(Mf)5	17:44:25	1.0	Middle	2	2	27.86	8.58	22.84	127.5	8.81	7.2	3.7
HKLR	HY/2011/03	2014-06-11	Mid-Ebb	Fine	CS(Mf)5	18:09:14	1.0	Bottom	3	1	27.48	8.44	20.65	108.8	7.66	6.2	2
HKLR	HY/2011/03	2014-06-11	Mid-Ebb	Fine	CS(Mf)5	18:09:30	1.0	Bottom	3	2	27.45	8.43	20.84	106	7.46	6	3.2
HKLR	HY/2011/03	2014-06-11	Mid-Flood	Fine	IS5	18:09:02	1.0	Surface	1	1	27.45	8.42	21.76	107.6	7.53	6.9	6.6
HKLR	HY/2011/03	2014-06-11	Mid-Flood	Fine	IS5	18:09:22	1.0	Surface	1	2	27.44	8.41	22.26	106.9	7.46	6.9	7.2
HKLR	HY/2011/03	2014-06-11	Mid-Flood	Fine	IS5	17:50:54	1.9	Middle	2	1	27.69	8.59	21.76	130.2	9.08	10.6	7.2
HKLR	HY/2011/03	2014-06-11	Mid-Flood	Fine	IS5	17:51:13	1.9	Middle	2	2	27.68	8.6	21.65	133.3	9.3	12.3	7.5
HKLR	HY/2011/03	2014-06-11	Mid-Flood	Fine	IS5	17:51:02	2.8	Bottom	3	1	27.69	8.59	21.81	132.2	9.22	11.7	8.4
HKLR	HY/2011/03	2014-06-11	Mid-Flood	Fine	IS5	17:50:41	2.8	Bottom	3	2	27.7	8.57	22.1	126.5	8.8	11.5	7.6
HKLR	HY/2011/03	2014-06-11	Mid-Flood	Fine	IS(Mf)6	17:16:23	1.0	Surface	1	1	28.06	8.68	22.21	145.1	10.03	4.8	3.6
HKLR	HY/2011/03	2014-06-11	Mid-Flood	Fine	IS(Mf)6	17:16:45	1.0	Surface	1	2	28.06	8.69	22.2	146.4	10.12	4.9	5
HKLR	HY/2011/03	2014-06-11	Mid-Flood	Fine	IS(Mf)6	18:03:42	1.0	Bottom	3	1	27.54	8.48	21.23	120.3	8.43	3.1	6.2
HKLR	HY/2011/03	2014-06-11	Mid-Flood	Fine	IS(Mf)6	18:03:21	1.0	Bottom	3	2	27.53	8.48	21.16	120.1	8.43	3.3	6.6
HKLR	HY/2011/03	2014-06-11	Mid-Flood	Fine	IS7	18:03:33	1.0	Surface	1	1	27.55	8.49	21.19	120.2	8.43	3.2	5.9
HKLR	HY/2011/03	2014-06-11	Mid-Flood	Fine	IS7	18:03:16	1.0	Surface	1	2	27.54	8.48	21.14	120.2	8.43	3.5	7.4
HKLR	HY/2011/03	2014-06-11	Mid-Flood	Fine	IS7	19:22:22	1.0	Bottom	3	1	25.88	8.25	27.14	78.5	5.75	2.5	7.2
HKLR	HY/2011/03	2014-06-11	Mid-Flood	Fine	IS7	19:23:03	1.0	Bottom	3	2	25.91	8.26	27.01	76	5.95	2.3	6.6
HKLR	HY/2011/03	2014-06-11	Mid-Flood	Fine	IS8	19:22:17	1.0	Surface	1	1	25.83	8.24	27.38	79.9	5.8	2.6	2.9
HKLR	HY/2011/03	2014-06-11	Mid-Flood	Fine	IS8	19:22:58	1.0	Surface	1	2	25.89	8.25	27.2	75.5	5.92	2.8	2.9
HKLR	HY/2011/03	2014-06-11	Mid-Flood	Fine	IS8	19:22:03	5.6	Bottom	3	1	25.88	8.23	28	79.8	5.85	2.7	2.8
HKLR	HY/2011/03	2014-06-11	Mid-Flood	Fine	IS8	19:22:41	5.6	Bottom	3	2	25.88	8.24	27.38	71.1	4.95	2.7	4.5
HKLR	HY/2011/03	2014-06-11	Mid-Flood	Fine	IS(Mf)9	19:44:49	1.0	Surface	1	1	25.89	8.25	27.17	71.6	5.21	2.6	3.6
HKLR	HY/2011/03	2014-06-11	Mid-Flood	Fine	IS(Mf)9	19:44:29	1.0	Surface	1	2	25.96	8.25	26.87	72.1	5.03	2.2	4.4
HKLR	HY/2011/03	2014-06-11	Mid-Flood	Fine	IS(Mf)9	19:44:05	4.0	Bottom	3	1	25.9	8.25	27.17	71.9	5.02	2.5	3.6
HKLR	HY/2011/03	2014-06-11	Mid-Flood	Fine	IS(Mf)9	19:44:38	4.0	Bottom	3	2	25.9	8.25	27.17	71.8	5	2.3	4.8
HKLR	HY/2011/03	2014-06-11	Mid-Flood	Fine	IS10	18:48:23	1.0	Surface	1	1	26.77	8.29	22.76	72.3	5.09	4.6	3.3
HKLR	HY/2011/03	2014-06-11	Mid-Flood	Fine	IS10	18:49:04	1.0	Surface	1	2	26.17	8.23	24.36	74.3	5.54	5.3	2.5
HKLR	HY/2011/03	2014-06-11	Mid-Flood	Fine	IS10	18:48:04	6.9	Middle	2	1	25.37	8.19	28.83	71.5	5.21	5.7	3.3
HKLR	HY/2011/03	2014-06-11	Mid-Flood	Fine	IS10	18:48:54	6.9	Middle	2	2	25.53	8.19	28.24	71.8	5.31	4.7	4.5
HKLR	HY/2011/03	2014-06-11	Mid-Flood	Fine	IS10	18:48:40	12.8	Bottom	3	1	25.43	8.18	29.16	76.6	5.63	5.6	2
HKLR	HY/2011/03	2014-06-11	Mid-Flood	Fine	IS10	18:47:55	12.8	Bottom	3	2	25.42	8.19	29.18	72.9	5.37	5.4	4.3
HKLR	HY/2011/03	2014-06-11	Mid-Flood	Fine	SR3	11:39:57	1.0	Middle	2	1	27.51	8.15	18.02	80.8	5.77	4.4	6.6
HKLR	HY/2011/03	2014-06-11	Mid-Flood	Fine	SR3	11:38:54	1.0	Middle	2	2	27.48	8.15	18.28	80.1	5.71	4.8	6.5

Water Quarterly Monitoring Data

Project	Works	Date (yyyy-mm-dd)	Tide	Weather Condition	Station	Time	Depth, m	Level	Level_Code	Replicate	Temperature, °C	pH	Salinity, ppt	DO, %	DO, mg/L	Turbidity, NTU	SS, mg/L
HKLR	HY/2011/03	2014-06-11	Mid-Flood	Fine	SR4	11:39:36	1.0	Surface	1	1	26.64	8.04	24.38	75.8	5.34	6.5	5.5
HKLR	HY/2011/03	2014-06-11	Mid-Flood	Fine	SR4	11:38:34	1.0	Surface	1	2	26.58	8.03	24.67	75.3	5.3	6.3	5.9
HKLR	HY/2011/03	2014-06-11	Mid-Flood	Fine	SR4	11:39:16	9.1	Bottom	3	1	26.47	8.04	25.07	71	5.03	8.8	5.3
HKLR	HY/2011/03	2014-06-11	Mid-Flood	Fine	SR4	11:38:21	9.1	Bottom	3	2	26.52	8.02	24.95	71.1	5.03	9.1	6.2
HKLR	HY/2011/03	2014-06-11	Mid-Flood	Fine	SR5	11:47:40	1.0	Surface	1	1	27.47	8.15	18.55	84.1	5.99	3.4	2.9
HKLR	HY/2011/03	2014-06-11	Mid-Flood	Fine	SR5	11:48:02	1.0	Surface	1	2	27.32	8.13	18.9	81.4	5.72	3.3	3.4
HKLR	HY/2011/03	2014-06-11	Mid-Flood	Fine	SR5	11:47:24	3.9	Bottom	3	1	27.06	8.09	20.7	79.1	5.61	6.5	3.1
HKLR	HY/2011/03	2014-06-11	Mid-Flood	Fine	SR5	11:47:52	3.9	Bottom	3	2	27.04	8.09	22.45	79.4	5.66	6.7	4
HKLR	HY/2011/03	2014-06-11	Mid-Flood	Fine	SR10A	13:04:40	1.0	Surface	1	1	27.59	8.16	17.2	89.4	6.4	2	3.2
HKLR	HY/2011/03	2014-06-11	Mid-Flood	Fine	SR10A	13:03:36	1.0	Surface	1	2	27.56	8.15	17.26	84.4	6.05	2.1	3
HKLR	HY/2011/03	2014-06-11	Mid-Flood	Fine	SR10A	13:04:19	3.6	Middle	2	1	27.35	8.12	18.94	79.7	5.68	3.4	5
HKLR	HY/2011/03	2014-06-11	Mid-Flood	Fine	SR10A	13:03:24	3.6	Middle	2	2	27.32	8.11	19.24	78	5.55	3.3	4
HKLR	HY/2011/03	2014-06-11	Mid-Flood	Fine	SR10A	13:03:06	6.1	Bottom	3	1	26.78	8.06	23.26	70.8	4.97	7.2	3.9
HKLR	HY/2011/03	2014-06-11	Mid-Flood	Fine	SR10A	13:04:00	6.1	Bottom	3	2	26.86	8.07	22.82	73.9	5.19	7	3.2
HKLR	HY/2011/03	2014-06-11	Mid-Flood	Fine	SR10B	18:11:47	1.0	Surface	1	1	27.19	8.16	20.38	85.7	5.99	5.1	3.8
HKLR	HY/2011/03	2014-06-11	Mid-Flood	Fine	SR10B	18:11:06	1.0	Surface	1	2	27.2	8.17	20.61	84.6	5.99	5.1	4.7
HKLR	HY/2011/03	2014-06-11	Mid-Flood	Fine	SR10B	18:10:52	4.9	Bottom	3	1	26.72	8.1	23.3	80.6	5.64	6.3	4.7
HKLR	HY/2011/03	2014-06-11	Mid-Flood	Fine	SR10B	18:11:30	4.9	Bottom	3	2	26.79	8.11	23.23	84.7	6	5.7	6.4
HKLR	HY/2011/03	2014-06-11	Mid-Flood	Fine	CS2	18:11:17	1.0	Surface	1	1	26.82	8.14	23.84	79.3	5.57	8.3	2.3
HKLR	HY/2011/03	2014-06-11	Mid-Flood	Fine	CS2	18:10:40	1.0	Surface	1	2	26.46	8.1	24.73	76	5.34	7.9	3.2
HKLR	HY/2011/03	2014-06-11	Mid-Flood	Fine	CS2	18:04:00	2.3	Middle	2	1	27.2	8.24	21	98.1	6.92	4.5	2.6
HKLR	HY/2011/03	2014-06-11	Mid-Flood	Fine	CS2	18:03:40	2.3	Middle	2	2	27.28	8.26	20.96	101.8	7.18	4.8	3
HKLR	HY/2011/03	2014-06-11	Mid-Flood	Fine	CS2	18:03:32	3.5	Bottom	3	1	27.35	8.24	21.3	98.4	6.92	5.3	3.8
HKLR	HY/2011/03	2014-06-11	Mid-Flood	Fine	CS2	18:03:50	3.5	Bottom	3	2	27.2	8.23	22.27	99.6	6.99	5.8	2.8
HKLR	HY/2011/03	2014-06-11	Mid-Flood	Fine	CS(Mf)5	16:53:12	1.0	Surface	1	1	27.34	8.09	18.26	84	6.01	2.6	2.7
HKLR	HY/2011/03	2014-06-11	Mid-Flood	Fine	CS(Mf)5	16:54:15	1.0	Surface	1	2	27.56	8.13	16.92	82.4	5.92	2.8	3.9
HKLR	HY/2011/03	2014-06-11	Mid-Flood	Fine	CS(Mf)5	16:52:50	3.7	Middle	2	1	26.67	8	22.79	79.6	5.57	6.2	3.6
HKLR	HY/2011/03	2014-06-11	Mid-Flood	Fine	CS(Mf)5	16:54:02	3.7	Middle	2	2	26.86	8.03	22.69	75	5.27	6.5	3.6
HKLR	HY/2011/03	2014-06-11	Mid-Flood	Fine	CS(Mf)5	16:52:41	6.3	Bottom	3	1	26.52	7.97	24.64	73.6	5.19	7.9	3.3
HKLR	HY/2011/03	2014-06-11	Mid-Flood	Fine	CS(Mf)5	16:53:30	6.3	Bottom	3	2	26.5	8	24.58	72.4	5.07	8	3.1
HKLR	HY/2011/03	2014-06-13	Mid-Ebb	Sunny	IS5	14:07:14	1.0	Surface	1	1	27.68	7.9	23.49	93	6.42	7.1	5
HKLR	HY/2011/03	2014-06-13	Mid-Ebb	Sunny	IS5	14:08:16	1.0	Surface	1	2	27.98	7.94	23.19	91.4	6.29	7.1	5.1
HKLR	HY/2011/03	2014-06-13	Mid-Ebb	Sunny	IS5	14:06:59	4.4	Middle	2	1	27.22	7.77	26.77	76.1	5.2	11.2	4.6
HKLR	HY/2011/03	2014-06-13	Mid-Ebb	Sunny	IS5	14:08:03	4.4	Middle	2	2	27.13	7.76	26.95	73.8	5.04	11.6	5.5
HKLR	HY/2011/03	2014-06-13	Mid-Ebb	Sunny	IS5	14:06:43	7.7	Bottom	3	1	26.93	7.73	27.2	74.4	5.1	13.3	6.1
HKLR	HY/2011/03	2014-06-13	Mid-Ebb	Sunny	IS5	14:07:37	7.7	Bottom	3	2	26.92	7.73	27.23	74.2	5.08	12.3	6.8
HKLR	HY/2011/03	2014-06-13	Mid-Ebb	Sunny	IS(Mf)6	13:52:37	1.0	Surface	1	1	28.07	7.96	21.84	106.9	7.4	6	4.5
HKLR	HY/2011/03	2014-06-13	Mid-Ebb	Sunny	IS(Mf)6	13:53:01	1.0	Surface	1	2	28.11	7.96	21.79	114.2	7.9	5.7	4.6
HKLR	HY/2011/03	2014-06-13	Mid-Ebb	Sunny	IS(Mf)6	13:52:51	2.2	Bottom	3	1	27.72	7.85	23.07	109.3	7.56	7.6	4.1
HKLR	HY/2011/03	2014-06-13	Mid-Ebb	Sunny	IS(Mf)6	13:52:26	2.2	Bottom	3	2	27.51	7.8	23.49	96.8	6.7	7.9	4.3
HKLR	HY/2011/03	2014-06-13	Mid-Ebb	Sunny	IS7	13:46:23	1.0	Surface	1	1	27.8	7.99	21.19	120.2	8.39	8	4
HKLR	HY/2011/03	2014-06-13	Mid-Ebb	Sunny	IS7	13:46:05	1.0	Surface	1	2	27.72	7.99	21.21	115.1	8.04	7.6	3.8
HKLR	HY/2011/03	2014-06-13	Mid-Ebb	Sunny	IS7	13:46:14	2.3	Bottom	3	1	27.56	7.85	23.05	118.3	8.21	8.3	3.7
HKLR	HY/2011/03	2014-06-13	Mid-Ebb	Sunny	IS7	13:45:57	2.3	Bottom	3	2	27.5	7.83	23.24	113.5	7.87	8.5	3.9
HKLR	HY/2011/03	2014-06-13	Mid-Ebb	Sunny	IS8	13:20:18	1.0	Surface	1	1	27.91	7.97	21.5	108.3	7.53	6.8	3.7
HKLR	HY/2011/03	2014-06-13	Mid-Ebb	Sunny	IS8	13:20:39	1.0	Surface	1	2	28.07	8.01	21.4	112.6	7.81	6.6	3.5
HKLR	HY/2011/03	2014-06-13	Mid-Ebb	Sunny	IS8	13:20:30	2.8	Bottom	3	1	27.48	7.83	23.43	106.1	7.35	8.8	4.1
HKLR	HY/2011/03	2014-06-13	Mid-Ebb	Sunny	IS8	13:20:11	2.8	Bottom	3	2	27.46	7.84	23.47	106.5	7.38	9.4	4.2
HKLR	HY/2011/03	2014-06-13	Mid-Ebb	Sunny	IS(Mf)9	13:39:24	1.0	Surface	1	1	27.89	8.08	21.46	128.9	8.97	5.7	3.9
HKLR	HY/2011/03	2014-06-13	Mid-Ebb	Sunny	IS(Mf)9	13:39:45	1.0	Surface	1	2	27.85	8.04	21.47	127.7	8.9	5.6	4.1
HKLR	HY/2011/03	2014-06-13	Mid-Ebb	Sunny	IS(Mf)9	13:39:36	2.6	Bottom	3	1	27.56	7.94	22.77	126	8.75	7	4
HKLR	HY/2011/03	2014-06-13	Mid-Ebb	Sunny	IS(Mf)9	13:39:15	2.6	Bottom	3	2	27.6	7.96	22.63	124.8	8.67	7.2	5.1
HKLR	HY/2011/03	2014-06-13	Mid-Ebb	Sunny	IS10	13:11:33	1.0	Surface	1	1	27.91	8.07	19.19	78.8	5.55	2.1	3.7
HKLR	HY/2011/03	2014-06-13	Mid-Ebb	Sunny	IS10	13:12:09	1.0	Surface	1	2	27.92	8.06	19.19	78.8	5.55	2.2	2.2
HKLR	HY/2011/03	2014-06-13	Mid-Ebb	Sunny	IS10	13:11:59	5.5	Middle	2	1	27.7	8.07	19.69	77.3	5.45	3.4	2
HKLR	HY/2011/03	2014-06-13	Mid-Ebb	Sunny	IS10	13:11:20	5.5	Middle	2	2	27.53	8.08	19.97	76.5	5.4	3.4	2.7
HKLR	HY/2011/03	2014-06-13	Mid-Ebb	Sunny	IS10	13:11:10	9.9	Bottom	3	1	27.35	8.05	21.8	77.5	5.43	3.5	2.7

Water Quarterly Monitoring Data

Project	Works	Date (yyyy-mm-dd)	Tide	Weather Condition	Station	Time	Depth, m	Level	Level_Code	Replicate	Temperature, °C	pH	Salinity, ppt	DO, %	DO, mg/L	Turbidity, NTU	SS, mg/L
HKLR	HY/2011/03	2014-06-13	Mid-Ebb	Sunny	IS10	13:11:45	9.9	Bottom	3	2	27.62	8.04	21.67	78.7	5.5	3.4	2.6
HKLR	HY/2011/03	2014-06-13	Mid-Ebb	Sunny	SR3	14:21:07	0.9	Middle	2	1	28.03	7.99	23.17	117.8	8.1	4.4	5.1
HKLR	HY/2011/03	2014-06-13	Mid-Ebb	Sunny	SR3	14:21:00	0.9	Middle	2	2	28.03	7.99	23.16	117.5	8.08	4.1	5.2
HKLR	HY/2011/03	2014-06-13	Mid-Ebb	Sunny	SR4	13:29:14	1.0	Surface	1	1	28.15	8.01	21.38	117.3	8.13	5	4.4
HKLR	HY/2011/03	2014-06-13	Mid-Ebb	Sunny	SR4	13:29:35	1.0	Surface	1	2	28.11	7.99	21.42	119.3	8.28	4.5	3.5
HKLR	HY/2011/03	2014-06-13	Mid-Ebb	Sunny	SR4	13:29:28	2.7	Bottom	3	1	27.75	7.87	22.69	117	8.11	6.2	3.7
HKLR	HY/2011/03	2014-06-13	Mid-Ebb	Sunny	SR4	13:29:03	2.7	Bottom	3	2	27.47	7.82	23.4	109.9	7.62	6.7	5.1
HKLR	HY/2011/03	2014-06-13	Mid-Ebb	Sunny	SR5	13:19:35	1.0	Surface	1	1	27.96	8.05	19.12	80.5	5.67	1.4	2.9
HKLR	HY/2011/03	2014-06-13	Mid-Ebb	Sunny	SR5	13:20:01	1.0	Surface	1	2	27.98	8.05	19.11	81	5.7	1.4	3
HKLR	HY/2011/03	2014-06-13	Mid-Ebb	Sunny	SR5	13:19:42	3.7	Bottom	3	1	27.9	8.05	19.3	80.5	5.67	1.4	2
HKLR	HY/2011/03	2014-06-13	Mid-Ebb	Sunny	SR5	13:19:24	3.7	Bottom	3	2	27.9	8.05	19.27	80.4	5.66	1.4	2
HKLR	HY/2011/03	2014-06-13	Mid-Ebb	Sunny	SR10A	11:50:21	1.0	Surface	1	1	27.42	8.06	22.88	86	5.98	1.8	2.4
HKLR	HY/2011/03	2014-06-13	Mid-Ebb	Sunny	SR10A	11:49:42	1.0	Surface	1	2	27.38	8.07	22.94	86.6	6.03	1.7	2.5
HKLR	HY/2011/03	2014-06-13	Mid-Ebb	Sunny	SR10A	11:49:30	3.2	Middle	2	1	26.72	8.03	24.97	79.8	5.56	2.2	2.9
HKLR	HY/2011/03	2014-06-13	Mid-Ebb	Sunny	SR10A	11:50:07	3.2	Middle	2	2	26.37	7.99	26.05	75.5	5.26	2.4	2.6
HKLR	HY/2011/03	2014-06-13	Mid-Ebb	Sunny	SR10A	11:49:17	5.3	Bottom	3	1	26.45	8.02	25.82	79.4	5.53	2.6	2.8
HKLR	HY/2011/03	2014-06-13	Mid-Ebb	Sunny	SR10A	11:49:58	5.3	Bottom	3	2	26.24	7.98	26.64	77.7	5.4	2.7	2.7
HKLR	HY/2011/03	2014-06-13	Mid-Ebb	Sunny	SR10B	11:35:27	1.0	Surface	1	1	26.55	8	25.39	78.4	5.46	2.9	4.4
HKLR	HY/2011/03	2014-06-13	Mid-Ebb	Sunny	SR10B	11:35:46	1.0	Surface	1	2	26.57	7.99	25.25	78	5.44	2.9	3.5
HKLR	HY/2011/03	2014-06-13	Mid-Ebb	Sunny	SR10B	11:35:41	4.0	Bottom	3	1	26.5	7.98	25.69	78	5.42	3	3.7
HKLR	HY/2011/03	2014-06-13	Mid-Ebb	Sunny	SR10B	11:35:18	4.0	Bottom	3	2	26.55	8	25.52	78.7	5.47	2.9	4.6
HKLR	HY/2011/03	2014-06-13	Mid-Ebb	Sunny	CS2	14:33:42	1.0	Surface	1	1	27.43	8.06	20.35	75.4	5.32	4.6	4.2
HKLR	HY/2011/03	2014-06-13	Mid-Ebb	Sunny	CS2	14:33:10	1.0	Surface	1	2	27.39	8.06	20.36	74.6	5.27	4.8	3.6
HKLR	HY/2011/03	2014-06-13	Mid-Ebb	Sunny	CS2	14:33:02	4.0	Middle	2	1	27.26	8.06	21.15	73.5	5.18	4.7	5.1
HKLR	HY/2011/03	2014-06-13	Mid-Ebb	Sunny	CS2	14:33:34	4.0	Middle	2	2	27.36	8.06	20.57	74.2	5.23	4.6	4
HKLR	HY/2011/03	2014-06-13	Mid-Ebb	Sunny	CS2	14:33:22	7.0	Bottom	3	1	27.26	8.05	21.73	74.7	5.25	4.7	5
HKLR	HY/2011/03	2014-06-13	Mid-Ebb	Sunny	CS2	14:32:51	7.0	Bottom	3	2	27.21	8.05	21.86	74.8	5.25	4.8	5.6
HKLR	HY/2011/03	2014-06-13	Mid-Ebb	Sunny	CS(Mf)5	12:34:40	1.0	Surface	1	1	27.77	7.81	21.18	82.1	5.74	3.5	2.8
HKLR	HY/2011/03	2014-06-13	Mid-Ebb	Sunny	CS(Mf)5	12:35:36	1.0	Surface	1	2	27.67	7.78	21.34	81.3	5.68	3.3	2.7
HKLR	HY/2011/03	2014-06-13	Mid-Ebb	Sunny	CS(Mf)5	12:34:17	6.8	Middle	2	1	26.63	7.77	24.64	71.6	5.01	5.8	3.6
HKLR	HY/2011/03	2014-06-13	Mid-Ebb	Sunny	CS(Mf)5	12:35:14	6.8	Middle	2	2	26.62	7.74	24.68	72.8	5.08	6	4.4
HKLR	HY/2011/03	2014-06-13	Mid-Ebb	Sunny	CS(Mf)5	12:35:02	12.6	Bottom	3	1	26.6	7.75	24.82	71	4.96	6.3	3.6
HKLR	HY/2011/03	2014-06-13	Mid-Ebb	Sunny	CS(Mf)5	12:34:06	12.6	Bottom	3	2	26.6	7.77	24.79	70.6	4.93	5.9	3.4
HKLR	HY/2011/03	2014-06-13	Mid-Flood	Sunny	IS5	18:48:43	1.0	Surface	1	1	27.94	8.46	21.98	113	7.83	9.5	5.7
HKLR	HY/2011/03	2014-06-13	Mid-Flood	Sunny	IS5	18:49:37	1.0	Surface	1	2	27.94	8.44	22.06	114.7	7.95	9.2	5.8
HKLR	HY/2011/03	2014-06-13	Mid-Flood	Sunny	IS5	18:49:23	4.4	Middle	2	1	27.9	8.38	22.43	108.8	7.53	8.9	6.5
HKLR	HY/2011/03	2014-06-13	Mid-Flood	Sunny	IS5	18:48:30	4.4	Middle	2	2	27.87	8.37	22.54	102.2	7.07	9.2	6.4
HKLR	HY/2011/03	2014-06-13	Mid-Flood	Sunny	IS5	18:49:12	7.8	Bottom	3	1	27.88	8.37	22.52	108.3	7.5	9.7	5.9
HKLR	HY/2011/03	2014-06-13	Mid-Flood	Sunny	IS5	18:48:21	7.8	Bottom	3	2	27.77	8.3	22.94	100.7	6.97	8.9	6.9
HKLR	HY/2011/03	2014-06-13	Mid-Flood	Sunny	IS(Mf)6	18:57:54	1.0	Surface	1	1	28	8.33	21.44	100.6	6.98	5.5	6.6
HKLR	HY/2011/03	2014-06-13	Mid-Flood	Sunny	IS(Mf)6	18:58:25	1.0	Surface	1	2	27.87	8.4	21.39	99.4	6.93	5.4	6.1
HKLR	HY/2011/03	2014-06-13	Mid-Flood	Sunny	IS(Mf)6	18:57:39	2.1	Bottom	3	1	27.61	8.15	22.75	94.7	6.58	7.8	6.3
HKLR	HY/2011/03	2014-06-13	Mid-Flood	Sunny	IS(Mf)6	18:58:19	2.1	Bottom	3	2	27.69	8.19	22.49	96.1	6.67	7.5	7.6
HKLR	HY/2011/03	2014-06-13	Mid-Flood	Sunny	IS7	19:06:31	1.0	Surface	1	1	27.85	8.33	22.15	118.3	8.21	6.8	5.8
HKLR	HY/2011/03	2014-06-13	Mid-Flood	Sunny	IS7	19:06:49	1.0	Surface	1	2	27.86	8.33	22.14	118.7	8.23	7	6.2
HKLR	HY/2011/03	2014-06-13	Mid-Flood	Sunny	IS7	19:06:19	2.0	Bottom	3	1	27.85	8.34	22.16	117.8	8.18	8.6	6.4
HKLR	HY/2011/03	2014-06-13	Mid-Flood	Sunny	IS7	19:06:37	2.0	Bottom	3	2	27.85	8.3	22.15	118.4	8.22	8.8	6.8
HKLR	HY/2011/03	2014-06-13	Mid-Flood	Sunny	IS8	19:35:10	1.0	Surface	1	1	27.49	8.11	21.62	94.3	6.6	10.8	5.7
HKLR	HY/2011/03	2014-06-13	Mid-Flood	Sunny	IS8	19:34:50	1.0	Surface	1	2	27.49	8.11	21.61	94.3	6.6	10.5	5
HKLR	HY/2011/03	2014-06-13	Mid-Flood	Sunny	IS8	19:34:58	2.7	Bottom	3	1	27.48	8.11	22.83	94.3	6.56	12.7	7.4
HKLR	HY/2011/03	2014-06-13	Mid-Flood	Sunny	IS8	19:34:38	2.7	Bottom	3	2	27.49	8.1	22.83	95.2	6.62	12.1	7.2
HKLR	HY/2011/03	2014-06-13	Mid-Flood	Sunny	IS(Mf)9	19:13:56	1.0	Surface	1	1	27.7	8.35	22.44	103	7.15	10.3	8.3
HKLR	HY/2011/03	2014-06-13	Mid-Flood	Sunny	IS(Mf)9	19:13:39	1.0	Surface	1	2	27.73	8.37	22.4	105.6	7.33	11.1	8.5
HKLR	HY/2011/03	2014-06-13	Mid-Flood	Sunny	IS(Mf)9	19:13:46	2.6	Bottom	3	1	27.62	8.31	22.77	104.1	7.22	11.5	8.6
HKLR	HY/2011/03	2014-06-13	Mid-Flood	Sunny	IS(Mf)9	19:13:22	2.6	Bottom	3	2	27.66	8.32	22.67	103.5	7.18	11.2	7.8
HKLR	HY/2011/03	2014-06-13	Mid-Flood	Sunny	IS10	20:04:28	1.0	Surface	1	1	27.77	8.18	18.72	90.2	6.39	3.1	2.8
HKLR	HY/2011/03	2014-06-13	Mid-Flood	Sunny	IS10	20:05:04	1.0	Surface	1	2	27.79	8.18	18.67	89.4	6.33	3.2	2.6

Water Quarterly Monitoring Data

Project	Works	Date (yyyy-mm-dd)	Tide	Weather Condition	Station	Time	Depth, m	Level	Level_Code	Replicate	Temperature, °C	pH	Salinity, ppt	DO, %	DO, mg/L	Turbidity, NTU	SS, mg/L
HKLR	HY/2011/03	2014-06-13	Mid-Flood	Sunny	IS10	20:04:51	5.4	Middle	2	1	27.54	8.2	21.22	90.4	6.34	3.4	2.8
HKLR	HY/2011/03	2014-06-13	Mid-Flood	Sunny	IS10	20:04:15	5.4	Middle	2	2	27.6	8.2	21.17	90.7	6.35	3.3	3.1
HKLR	HY/2011/03	2014-06-13	Mid-Flood	Sunny	IS10	20:04:05	9.7	Bottom	3	1	27.62	8.14	22.14	86.3	6.01	3.4	3
HKLR	HY/2011/03	2014-06-13	Mid-Flood	Sunny	IS10	20:04:42	9.7	Bottom	3	2	27.54	8.16	22.19	87.9	6.13	3.5	2.7
HKLR	HY/2011/03	2014-06-13	Mid-Flood	Sunny	SR3	18:33:38	0.9	Middle	2	1	27.95	8.46	21.95	116.8	8.1	10.3	6.5
HKLR	HY/2011/03	2014-06-13	Mid-Flood	Sunny	SR3	18:33:45	0.9	Middle	2	2	27.96	8.46	22.01	119.3	8.26	9.5	7
HKLR	HY/2011/03	2014-06-13	Mid-Flood	Sunny	SR4	19:26:09	1.0	Surface	1	1	27.53	8.13	21.71	98.3	6.88	9.8	6.4
HKLR	HY/2011/03	2014-06-13	Mid-Flood	Sunny	SR4	19:25:41	1.0	Surface	1	2	27.51	8.12	21.68	98.1	6.86	10.1	6.2
HKLR	HY/2011/03	2014-06-13	Mid-Flood	Sunny	SR4	19:25:28	2.6	Bottom	3	1	27.48	8.13	22.8	99.4	6.91	12.5	7.4
HKLR	HY/2011/03	2014-06-13	Mid-Flood	Sunny	SR4	19:25:52	2.6	Bottom	3	2	27.48	8.12	22.9	98.8	6.86	11.6	7.9
HKLR	HY/2011/03	2014-06-13	Mid-Flood	Sunny	SR5	19:54:29	1.0	Surface	1	1	27.9	8.07	17.87	80	5.68	3.2	3.9
HKLR	HY/2011/03	2014-06-13	Mid-Flood	Sunny	SR5	19:54:49	1.0	Surface	1	2	27.82	8.07	17.63	79.7	5.67	3.4	2.5
HKLR	HY/2011/03	2014-06-13	Mid-Flood	Sunny	SR5	19:54:40	3.9	Bottom	3	1	27.77	8.04	19.94	79.6	5.6	3.3	2.7
HKLR	HY/2011/03	2014-06-13	Mid-Flood	Sunny	SR5	19:54:14	3.9	Bottom	3	2	27.82	8.07	19.53	80.5	5.67	3.3	3.1
HKLR	HY/2011/03	2014-06-13	Mid-Flood	Sunny	SR10A	20:52:05	1.0	Surface	1	1	26.68	8.12	24.53	79	5.52	4.4	3.7
HKLR	HY/2011/03	2014-06-13	Mid-Flood	Sunny	SR10A	20:51:23	1.0	Surface	1	2	26.64	8.12	24.75	79.1	5.52	4	3.5
HKLR	HY/2011/03	2014-06-13	Mid-Flood	Sunny	SR10A	20:51:48	3.4	Middle	2	1	26.21	8.12	26.88	76.2	5.3	7	3.8
HKLR	HY/2011/03	2014-06-13	Mid-Flood	Sunny	SR10A	20:50:47	3.4	Middle	2	2	26.21	8.12	26.93	76.7	5.32	7	4.1
HKLR	HY/2011/03	2014-06-13	Mid-Flood	Sunny	SR10A	20:51:36	5.7	Bottom	3	1	26.21	8.12	27.05	77.2	5.36	6.1	3.5
HKLR	HY/2011/03	2014-06-13	Mid-Flood	Sunny	SR10A	20:50:36	5.7	Bottom	3	2	26.17	8.11	27.2	77.3	5.36	6.5	2.2
HKLR	HY/2011/03	2014-06-13	Mid-Flood	Sunny	SR10B	21:04:02	1.0	Surface	1	1	26.56	8.13	25.22	78	5.43	4.6	3.2
HKLR	HY/2011/03	2014-06-13	Mid-Flood	Sunny	SR10B	21:04:24	1.0	Surface	1	2	26.16	8.13	27.36	77.1	5.35	5	5
HKLR	HY/2011/03	2014-06-13	Mid-Flood	Sunny	SR10B	21:04:11	4.2	Bottom	3	1	26.27	8.13	26.05	77.4	5.41	5.6	4.4
HKLR	HY/2011/03	2014-06-13	Mid-Flood	Sunny	SR10B	21:03:47	4.2	Bottom	3	2	26.38	8.12	26.66	77.7	5.39	5.1	5
HKLR	HY/2011/03	2014-06-13	Mid-Flood	Sunny	CS2	18:37:06	1.0	Surface	1	1	27.78	8.11	17.61	74	5.28	6.4	3.6
HKLR	HY/2011/03	2014-06-13	Mid-Flood	Sunny	CS2	18:36:22	1.0	Surface	1	2	27.77	8.13	17.83	76.2	5.35	6.1	3.3
HKLR	HY/2011/03	2014-06-13	Mid-Flood	Sunny	CS2	18:36:51	4.0	Middle	2	1	27.46	8.09	20.82	71.5	5.03	6.2	3
HKLR	HY/2011/03	2014-06-13	Mid-Flood	Sunny	CS2	18:36:02	4.0	Middle	2	2	27.16	8.15	21.63	76.1	5.35	6.2	4.4
HKLR	HY/2011/03	2014-06-13	Mid-Flood	Sunny	CS2	18:36:37	7.0	Bottom	3	1	27.18	8.07	21.9	71.9	5.05	6.7	3.2
HKLR	HY/2011/03	2014-06-13	Mid-Flood	Sunny	CS2	18:35:48	7.0	Bottom	3	2	27.08	8.19	22.12	71.8	5.05	6.5	3.2
HKLR	HY/2011/03	2014-06-13	Mid-Flood	Sunny	CS(Mf)5	20:15:21	1.0	Surface	1	1	27.1	8.05	22.96	79.6	5.57	4.5	5
HKLR	HY/2011/03	2014-06-13	Mid-Flood	Sunny	CS(Mf)5	20:14:22	1.0	Surface	1	2	27.11	8.06	22.9	81.2	5.68	4.7	4.1
HKLR	HY/2011/03	2014-06-13	Mid-Flood	Sunny	CS(Mf)5	20:13:57	6.9	Middle	2	1	26.39	8.02	25.91	72.9	5.1	6.9	5
HKLR	HY/2011/03	2014-06-13	Mid-Flood	Sunny	CS(Mf)5	20:15:01	6.9	Middle	2	2	26.38	8.01	26	71.8	5	6.7	4.5
HKLR	HY/2011/03	2014-06-13	Mid-Flood	Sunny	CS(Mf)5	20:13:46	12.8	Bottom	3	1	26.34	8.01	26.19	71.3	4.96	7.3	4.9
HKLR	HY/2011/03	2014-06-13	Mid-Flood	Sunny	CS(Mf)5	20:14:47	12.8	Bottom	3	2	26.34	7.97	26.18	75.1	5.22	7	4.2
HKLR	HY/2011/03	2014-06-16	Mid-Ebb	Sunny	IS5	13:52:39	1.0	Surface	1	1	28.23	8.14	21.72	79.1	5.47	7.1	5.4
HKLR	HY/2011/03	2014-06-16	Mid-Ebb	Sunny	IS5	13:52:03	1.0	Surface	1	2	28.22	8.14	21.73	79.2	5.47	7	5.3
HKLR	HY/2011/03	2014-06-16	Mid-Ebb	Sunny	IS5	13:51:49	4.3	Middle	2	1	28.09	8.13	22.05	77.9	5.38	7.5	6.5
HKLR	HY/2011/03	2014-06-16	Mid-Ebb	Sunny	IS5	13:52:24	4.3	Middle	2	2	28.08	8.13	22.06	77	5.33	8	6.5
HKLR	HY/2011/03	2014-06-16	Mid-Ebb	Sunny	IS5	13:51:42	7.5	Bottom	3	1	28.13	8.13	22.03	79.1	5.47	7.1	7.1
HKLR	HY/2011/03	2014-06-16	Mid-Ebb	Sunny	IS5	13:52:14	7.5	Bottom	3	2	28.09	8.13	22.1	78.6	5.43	7.8	8
HKLR	HY/2011/03	2014-06-16	Mid-Ebb	Sunny	IS(Mf)6	14:03:04	1.0	Surface	1	1	28.21	8.14	20.46	85.2	5.93	2.9	2.3
HKLR	HY/2011/03	2014-06-16	Mid-Ebb	Sunny	IS(Mf)6	14:03:17	1.0	Surface	1	2	28.23	8.14	20.44	85	5.91	2.9	2.2
HKLR	HY/2011/03	2014-06-16	Mid-Ebb	Sunny	IS(Mf)6	14:03:08	2.2	Bottom	3	1	28.15	8.14	20.63	85.2	5.93	2.9	4.8
HKLR	HY/2011/03	2014-06-16	Mid-Ebb	Sunny	IS(Mf)6	14:02:53	2.2	Bottom	3	2	28.08	8.13	20.8	85.6	5.96	3.1	3.4
HKLR	HY/2011/03	2014-06-16	Mid-Ebb	Sunny	IS7	14:10:53	1.0	Surface	1	1	28.37	8.18	20.36	87.7	6.09	4.2	4.2
HKLR	HY/2011/03	2014-06-16	Mid-Ebb	Sunny	IS7	14:10:36	1.0	Surface	1	2	28.29	8.18	20.53	87.7	6.1	4	3.9
HKLR	HY/2011/03	2014-06-16	Mid-Ebb	Sunny	IS7	14:10:44	2.3	Bottom	3	1	28.22	8.18	20.88	87.5	6.08	4.3	4.9
HKLR	HY/2011/03	2014-06-16	Mid-Ebb	Sunny	IS7	14:10:30	2.3	Bottom	3	2	28.28	8.18	20.79	87.4	6.06	4.2	4.6
HKLR	HY/2011/03	2014-06-16	Mid-Ebb	Sunny	IS8	14:44:05	1.0	Surface	1	1	28.17	8.15	21.29	83.3	5.78	5	4.4
HKLR	HY/2011/03	2014-06-16	Mid-Ebb	Sunny	IS8	14:43:48	1.0	Surface	1	2	28.16	8.15	20.91	84.1	5.85	4.9	4.2
HKLR	HY/2011/03	2014-06-16	Mid-Ebb	Sunny	IS8	14:43:57	2.8	Bottom	3	1	28.14	8.13	21.73	83.9	5.8	5.7	4.3
HKLR	HY/2011/03	2014-06-16	Mid-Ebb	Sunny	IS8	14:43:39	2.8	Bottom	3	2	28.16	8.13	21.72	84.1	5.82	5.6	5.5
HKLR	HY/2011/03	2014-06-16	Mid-Ebb	Sunny	IS(Mf)9	14:24:16	1.0	Surface	1	1	28.44	8.1	21.36	85.4	5.89	3.1	4.1
HKLR	HY/2011/03	2014-06-16	Mid-Ebb	Sunny	IS(Mf)9	14:23:38	1.0	Surface	1	2	28.55	8.18	20.26	88.3	6.12	3.4	4.6
HKLR	HY/2011/03	2014-06-16	Mid-Ebb	Sunny	IS(Mf)9	14:23:29	2.4	Bottom	3	1	28.62	8.16	21.79	88.5	6.07	3.7	3.8

Water Quarterly Monitoring Data

Project	Works	Date (yyyy-mm-dd)	Tide	Weather Condition	Station	Time	Depth, m	Level	Level_Code	Replicate	Temperature, °C	pH	Salinity, ppt	DO, %	DO, mg/L	Turbidity, NTU	SS, mg/L
HKLR	HY/2011/03	2014-06-16	Mid-Ebb	Sunny	IS(Mf)9	14:24:11	2.4	Bottom	3	2	28.37	8.03	22.22	85.8	5.9	3.6	3.2
HKLR	HY/2011/03	2014-06-16	Mid-Ebb	Sunny	IS10	15:01:51	1.0	Surface	1	1	28.32	8.12	19.79	77.6	5.41	5.3	4.1
HKLR	HY/2011/03	2014-06-16	Mid-Ebb	Sunny	IS10	15:01:17	1.0	Surface	1	2	28.37	8.12	19.76	77.9	5.43	5.3	2.3
HKLR	HY/2011/03	2014-06-16	Mid-Ebb	Sunny	IS10	15:01:42	5.2	Middle	2	1	27.92	8.1	21.9	75.2	5.22	5.5	3
HKLR	HY/2011/03	2014-06-16	Mid-Ebb	Sunny	IS10	15:01:07	5.2	Middle	2	2	27.91	8.09	21.97	75.2	5.22	5.3	3.5
HKLR	HY/2011/03	2014-06-16	Mid-Ebb	Sunny	IS10	15:01:33	9.4	Bottom	3	1	27.97	8.09	22.16	78	5.4	5.4	3.5
HKLR	HY/2011/03	2014-06-16	Mid-Ebb	Sunny	IS10	15:00:59	9.4	Bottom	3	2	27.94	8.09	22.27	77.7	5.38	5.5	5.4
HKLR	HY/2011/03	2014-06-16	Mid-Ebb	Sunny	SR3	13:39:05	0.8	Middle	2	1	28.25	8.12	21.64	82.8	5.73	5.8	3.6
HKLR	HY/2011/03	2014-06-16	Mid-Ebb	Sunny	SR3	13:39:12	0.8	Middle	2	2	28.24	8.13	21.62	82.5	5.7	5.8	3.1
HKLR	HY/2011/03	2014-06-16	Mid-Ebb	Sunny	SR4	14:33:41	1.0	Surface	1	1	29.08	8.06	19.75	79.3	5.46	4.9	3.6
HKLR	HY/2011/03	2014-06-16	Mid-Ebb	Sunny	SR4	14:33:22	1.0	Surface	1	2	28.58	8.03	20.15	78.7	5.45	5.4	3.4
HKLR	HY/2011/03	2014-06-16	Mid-Ebb	Sunny	SR4	14:33:14	2.6	Bottom	3	1	28.63	8.02	20.13	79.5	5.51	5.5	4.5
HKLR	HY/2011/03	2014-06-16	Mid-Ebb	Sunny	SR4	14:33:28	2.6	Bottom	3	2	28.54	8.03	20.19	78.2	5.42	6.1	5
HKLR	HY/2011/03	2014-06-16	Mid-Ebb	Sunny	SR5	14:49:47	1.0	Surface	1	1	28.47	8.11	19.75	84.3	5.87	2.2	3.9
HKLR	HY/2011/03	2014-06-16	Mid-Ebb	Sunny	SR5	14:50:10	1.0	Surface	1	2	28.5	8.1	19.73	84.2	5.86	2.1	4.4
HKLR	HY/2011/03	2014-06-16	Mid-Ebb	Sunny	SR5	14:50:01	3.8	Bottom	3	1	28.43	8.11	19.75	84.1	5.85	2.2	4.8
HKLR	HY/2011/03	2014-06-16	Mid-Ebb	Sunny	SR5	14:49:38	3.8	Bottom	3	2	28.44	8.11	19.76	84	5.85	2.1	3.1
HKLR	HY/2011/03	2014-06-16	Mid-Ebb	Sunny	SR10A	15:39:28	1.0	Surface	1	1	28.81	8.14	19.77	86.9	6.01	2	3
HKLR	HY/2011/03	2014-06-16	Mid-Ebb	Sunny	SR10A	15:40:04	1.0	Surface	1	2	28.84	8.15	19.61	86.6	5.99	2	3.2
HKLR	HY/2011/03	2014-06-16	Mid-Ebb	Sunny	SR10A	15:39:51	3.3	Middle	2	1	28.42	8.14	20.48	81.7	5.66	2.4	3
HKLR	HY/2011/03	2014-06-16	Mid-Ebb	Sunny	SR10A	15:39:16	3.3	Middle	2	2	28.55	8.14	19.85	82	5.69	2.3	2.7
HKLR	HY/2011/03	2014-06-16	Mid-Ebb	Sunny	SR10A	15:39:43	5.5	Bottom	3	1	28	8.12	22.07	82.2	5.69	3	2.6
HKLR	HY/2011/03	2014-06-16	Mid-Ebb	Sunny	SR10A	15:39:06	5.5	Bottom	3	2	27.91	8.12	22.27	80	5.54	2.9	2.9
HKLR	HY/2011/03	2014-06-16	Mid-Ebb	Sunny	SR10B	15:53:04	1.0	Surface	1	1	28.55	8.15	19.53	86	5.98	2.3	4.2
HKLR	HY/2011/03	2014-06-16	Mid-Ebb	Sunny	SR10B	15:51:48	1.0	Surface	1	2	28.5	8.15	19.69	81.6	5.68	2.2	3.4
HKLR	HY/2011/03	2014-06-16	Mid-Ebb	Sunny	SR10B	15:51:37	4.0	Bottom	3	1	28.02	8.13	22.68	81.2	5.6	2.5	2.5
HKLR	HY/2011/03	2014-06-16	Mid-Ebb	Sunny	SR10B	15:52:54	4.0	Bottom	3	2	28.24	8.12	22.34	88	6.06	2.5	4.1
HKLR	HY/2011/03	2014-06-16	Mid-Ebb	Sunny	CS2	13:42:16	1.0	Surface	1	1	28.31	8.12	20.2	80	5.57	5.8	5
HKLR	HY/2011/03	2014-06-16	Mid-Ebb	Sunny	CS2	13:41:47	1.0	Surface	1	2	28.35	8.12	20.24	80.2	5.57	6	3.9
HKLR	HY/2011/03	2014-06-16	Mid-Ebb	Sunny	CS2	13:42:06	4.0	Middle	2	1	27.91	8.11	21.55	78.9	5.49	6.2	3.4
HKLR	HY/2011/03	2014-06-16	Mid-Ebb	Sunny	CS2	13:41:33	4.0	Middle	2	2	28.02	8.13	21.91	76.7	5.31	6.2	4.1
HKLR	HY/2011/03	2014-06-16	Mid-Ebb	Sunny	CS2	13:41:56	7.0	Bottom	3	1	28.12	8.08	23.38	80.6	5.53	6.1	3.8
HKLR	HY/2011/03	2014-06-16	Mid-Ebb	Sunny	CS2	13:41:21	7.0	Bottom	3	2	27.73	8.12	23.89	76.2	5.25	6.3	3
HKLR	HY/2011/03	2014-06-16	Mid-Ebb	Sunny	CS(Mf)5	15:14:24	1.0	Surface	1	1	28.46	8.13	20.65	80.4	5.57	4.1	4
HKLR	HY/2011/03	2014-06-16	Mid-Ebb	Sunny	CS(Mf)5	15:13:29	1.0	Surface	1	2	28.45	8.14	20.72	80.7	5.59	4.3	3.1
HKLR	HY/2011/03	2014-06-16	Mid-Ebb	Sunny	CS(Mf)5	15:13:03	6.8	Middle	2	1	27.65	8.1	23.02	73.5	5.09	7.1	3.6
HKLR	HY/2011/03	2014-06-16	Mid-Ebb	Sunny	CS(Mf)5	15:13:59	6.8	Middle	2	2	27.72	8.09	22.78	73.1	5.06	7	3.9
HKLR	HY/2011/03	2014-06-16	Mid-Ebb	Sunny	CS(Mf)5	15:12:52	12.5	Bottom	3	1	27.65	8.1	23.15	70.9	4.91	6.4	4.7
HKLR	HY/2011/03	2014-06-16	Mid-Ebb	Sunny	CS(Mf)5	15:13:49	12.5	Bottom	3	2	27.66	8.09	23.1	71.2	4.93	6.7	3.9
HKLR	HY/2011/03	2014-06-16	Mid-Flood	Sunny	IS5	09:12:28	1.0	Surface	1	1	27.97	8.14	20.71	80	5.58	4.1	4.2
HKLR	HY/2011/03	2014-06-16	Mid-Flood	Sunny	IS5	09:11:44	1.0	Surface	1	2	27.98	8.15	20.84	80.6	5.62	4	4.4
HKLR	HY/2011/03	2014-06-16	Mid-Flood	Sunny	IS5	09:12:13	4.2	Middle	2	1	27.98	8.15	20.96	80.2	5.59	4.6	5
HKLR	HY/2011/03	2014-06-16	Mid-Flood	Sunny	IS5	09:11:32	4.2	Middle	2	2	27.99	8.15	21.11	80.3	5.59	4.8	4.8
HKLR	HY/2011/03	2014-06-16	Mid-Flood	Sunny	IS5	09:12:00	7.3	Bottom	3	1	27.99	8.15	21.08	80.4	5.6	4.5	4.3
HKLR	HY/2011/03	2014-06-16	Mid-Flood	Sunny	IS5	09:11:24	7.3	Bottom	3	2	27.99	8.15	21.1	80.6	5.61	4.8	3.8
HKLR	HY/2011/03	2014-06-16	Mid-Flood	Sunny	IS(Mf)6	08:58:52	1.0	Surface	1	1	27.9	8.1	19.87	78.4	5.51	3.3	4.3
HKLR	HY/2011/03	2014-06-16	Mid-Flood	Sunny	IS(Mf)6	08:58:36	1.0	Surface	1	2	27.9	8.1	19.92	78.8	5.53	3.6	3.3
HKLR	HY/2011/03	2014-06-16	Mid-Flood	Sunny	IS(Mf)6	08:58:28	2.2	Bottom	3	1	27.91	8.11	20.34	79.2	5.55	3.3	4.6
HKLR	HY/2011/03	2014-06-16	Mid-Flood	Sunny	IS(Mf)6	08:58:44	2.2	Bottom	3	2	27.91	8.1	20.23	78.5	5.5	3.4	4.3
HKLR	HY/2011/03	2014-06-16	Mid-Flood	Sunny	IS7	08:51:38	1.0	Surface	1	1	27.94	8.16	20.5	83.2	5.82	2.9	3.8
HKLR	HY/2011/03	2014-06-16	Mid-Flood	Sunny	IS7	08:51:20	1.0	Surface	1	2	27.94	8.16	20.54	83.2	5.81	3	3.3
HKLR	HY/2011/03	2014-06-16	Mid-Flood	Sunny	IS7	08:51:09	2.4	Bottom	3	1	27.94	8.17	20.87	83.4	5.82	2.9	5.1
HKLR	HY/2011/03	2014-06-16	Mid-Flood	Sunny	IS7	08:51:28	2.4	Bottom	3	2	27.94	8.17	20.87	83.2	5.81	3.1	4.5
HKLR	HY/2011/03	2014-06-16	Mid-Flood	Sunny	IS8	08:22:26	1.0	Surface	1	1	27.81	8.09	18.71	82.8	5.87	4.1	5.4
HKLR	HY/2011/03	2014-06-16	Mid-Flood	Sunny	IS8	08:22:12	1.0	Surface	1	2	27.8	8.09	18.66	83.1	5.89	4.1	3.4
HKLR	HY/2011/03	2014-06-16	Mid-Flood	Sunny	IS8	08:22:19	2.9	Bottom	3	1	27.8	8.09	19.04	83	5.87	4.3	4.9
HKLR	HY/2011/03	2014-06-16	Mid-Flood	Sunny	IS8	08:22:00	2.9	Bottom	3	2	27.8	8.09	19.1	83.4	5.89	4.5	5

Water Quarterly Monitoring Data

Project	Works	Date (yyyy-mm-dd)	Tide	Weather Condition	Station	Time	Depth, m	Level	Level_Code	Replicate	Temperature, °C	pH	Salinity, ppt	DO, %	DO, mg/L	Turbidity, NTU	SS, mg/L
HKLR	HY/2011/03	2014-06-16	Mid-Flood	Sunny	IS(Mf)9	08:45:01	1.0	Surface	1	1	27.86	8.12	19.64	88.7	6.23	3.9	5.8
HKLR	HY/2011/03	2014-06-16	Mid-Flood	Sunny	IS(Mf)9	08:44:41	1.0	Surface	1	2	27.89	8.14	19.64	89.6	6.3	3.8	6
HKLR	HY/2011/03	2014-06-16	Mid-Flood	Sunny	IS(Mf)9	08:44:50	2.8	Bottom	3	1	27.91	8.14	20.88	89.2	6.22	3.8	5.6
HKLR	HY/2011/03	2014-06-16	Mid-Flood	Sunny	IS(Mf)9	08:44:33	2.8	Bottom	3	2	27.92	8.14	20.99	89.4	6.23	3.9	6.1
HKLR	HY/2011/03	2014-06-16	Mid-Flood	Sunny	IS10	08:14:26	1.0	Surface	1	1	27.61	8.05	19.99	72.7	5.22	9.5	4.9
HKLR	HY/2011/03	2014-06-16	Mid-Flood	Sunny	IS10	08:15:12	1.0	Surface	1	2	27.6	8.05	20.1	72.4	5.19	9.8	5
HKLR	HY/2011/03	2014-06-16	Mid-Flood	Sunny	IS10	08:14:15	5.2	Middle	2	1	27.46	8.04	22.22	71.7	5.09	10.7	4.1
HKLR	HY/2011/03	2014-06-16	Mid-Flood	Sunny	IS10	08:15:01	5.2	Middle	2	2	27.46	8.04	22.19	71.3	5.07	10.7	4.8
HKLR	HY/2011/03	2014-06-16	Mid-Flood	Sunny	IS10	08:14:04	9.4	Bottom	3	1	27.42	8.03	22.42	72.1	5.12	10.6	4.8
HKLR	HY/2011/03	2014-06-16	Mid-Flood	Sunny	IS10	08:14:48	9.4	Bottom	3	2	27.41	8.03	22.5	71.8	5.1	10.7	4.5
HKLR	HY/2011/03	2014-06-16	Mid-Flood	Sunny	SR3	09:23:13	0.8	Middle	2	1	27.97	8.13	20.73	79.5	5.55	4.3	5.7
HKLR	HY/2011/03	2014-06-16	Mid-Flood	Sunny	SR3	09:23:18	0.8	Middle	2	2	27.97	8.14	20.73	79.4	5.54	4	5.8
HKLR	HY/2011/03	2014-06-16	Mid-Flood	Sunny	SR4	08:32:46	1.0	Surface	1	1	27.8	8.09	18.9	82.1	5.81	4.3	4.2
HKLR	HY/2011/03	2014-06-16	Mid-Flood	Sunny	SR4	08:33:00	1.0	Surface	1	2	27.8	8.09	18.73	81.8	5.78	4.7	3.6
HKLR	HY/2011/03	2014-06-16	Mid-Flood	Sunny	SR4	08:32:36	2.8	Bottom	3	1	27.79	8.09	19.29	82.1	5.8	4.5	4.3
HKLR	HY/2011/03	2014-06-16	Mid-Flood	Sunny	SR4	08:32:53	2.8	Bottom	3	2	27.79	8.09	19.61	81.9	5.77	5.1	4.7
HKLR	HY/2011/03	2014-06-16	Mid-Flood	Sunny	SR5	08:23:21	1.0	Surface	1	1	27.55	8.03	20.82	72.9	5.21	8.6	4.6
HKLR	HY/2011/03	2014-06-16	Mid-Flood	Sunny	SR5	08:23:36	1.0	Surface	1	2	27.59	8.04	19.93	73.1	5.26	8.8	4.4
HKLR	HY/2011/03	2014-06-16	Mid-Flood	Sunny	SR5	08:23:10	4.0	Bottom	3	1	27.52	8.01	22.11	73.2	5.2	8.6	5
HKLR	HY/2011/03	2014-06-16	Mid-Flood	Sunny	SR5	08:23:27	4.0	Bottom	3	2	27.55	8.03	21.13	73	5.21	8.7	3.3
HKLR	HY/2011/03	2014-06-16	Mid-Flood	Sunny	SR10A	07:22:15	1.0	Surface	1	1	27.7	8.14	19.56	82	5.78	2.6	3.8
HKLR	HY/2011/03	2014-06-16	Mid-Flood	Sunny	SR10A	07:22:55	1.0	Surface	1	2	27.69	8.16	19.32	81.8	5.77	2.8	4.9
HKLR	HY/2011/03	2014-06-16	Mid-Flood	Sunny	SR10A	07:22:45	3.4	Middle	2	1	27.56	8.18	21.71	80.8	5.65	2.6	4.5
HKLR	HY/2011/03	2014-06-16	Mid-Flood	Sunny	SR10A	07:22:04	3.4	Middle	2	2	27.51	8.18	21.79	80.8	5.65	2.6	5.7
HKLR	HY/2011/03	2014-06-16	Mid-Flood	Sunny	SR10A	07:22:29	5.8	Bottom	3	1	27.37	8.19	24.2	80.5	5.57	3.1	4.4
HKLR	HY/2011/03	2014-06-16	Mid-Flood	Sunny	SR10A	07:21:54	5.8	Bottom	3	2	27.39	8.17	24.3	81.1	5.6	2.9	4.6
HKLR	HY/2011/03	2014-06-16	Mid-Flood	Sunny	SR10B	07:08:21	1.0	Surface	1	1	26.99	8.24	27.83	75.8	5.16	6.7	4.9
HKLR	HY/2011/03	2014-06-16	Mid-Flood	Sunny	SR10B	07:07:56	1.0	Surface	1	2	27.01	8.22	27.67	76.1	5.2	6.5	4.6
HKLR	HY/2011/03	2014-06-16	Mid-Flood	Sunny	SR10B	07:07:47	3.9	Bottom	3	1	26.99	8.22	28.03	76.4	5.2	6.7	4
HKLR	HY/2011/03	2014-06-16	Mid-Flood	Sunny	SR10B	07:08:12	3.9	Bottom	3	2	26.97	8.23	28.24	75.7	5.15	7	3.5
HKLR	HY/2011/03	2014-06-16	Mid-Flood	Sunny	CS2	09:45:59	1.0	Surface	1	1	27.71	8.02	19.16	72	5.18	6.6	4.5
HKLR	HY/2011/03	2014-06-16	Mid-Flood	Sunny	CS2	09:46:28	1.0	Surface	1	2	27.66	8.04	18.71	71	5.12	6.7	4.6
HKLR	HY/2011/03	2014-06-16	Mid-Flood	Sunny	CS2	09:45:42	4.0	Middle	2	1	27.58	8.01	21.51	70.8	5.05	7.9	5.7
HKLR	HY/2011/03	2014-06-16	Mid-Flood	Sunny	CS2	09:46:18	4.0	Middle	2	2	27.57	8	21.87	70.8	5.03	7.9	5
HKLR	HY/2011/03	2014-06-16	Mid-Flood	Sunny	CS2	09:45:28	6.9	Bottom	3	1	27.58	7.99	21.93	72	5.11	8.1	6
HKLR	HY/2011/03	2014-06-16	Mid-Flood	Sunny	CS2	09:46:07	6.9	Bottom	3	2	27.63	7.98	21.9	72.1	5.12	8.3	4.1
HKLR	HY/2011/03	2014-06-16	Mid-Flood	Sunny	CS(Mf)5	07:51:04	1.0	Surface	1	1	27.6	8.21	21.73	79.5	5.54	3.3	4.5
HKLR	HY/2011/03	2014-06-16	Mid-Flood	Sunny	CS(Mf)5	07:50:00	1.0	Surface	1	2	27.59	8.2	21.76	79.6	5.55	3.7	5.2
HKLR	HY/2011/03	2014-06-16	Mid-Flood	Sunny	CS(Mf)5	07:49:32	6.8	Middle	2	1	27.11	8.24	26.24	77.3	5.31	6.5	4.9
HKLR	HY/2011/03	2014-06-16	Mid-Flood	Sunny	CS(Mf)5	07:50:46	6.8	Middle	2	2	27.14	8.24	26.25	77.6	5.33	6.6	5.3
HKLR	HY/2011/03	2014-06-16	Mid-Flood	Sunny	CS(Mf)5	07:50:22	12.5	Bottom	3	1	27.23	8.22	26.38	78.7	5.4	5.3	5.7
HKLR	HY/2011/03	2014-06-16	Mid-Flood	Sunny	CS(Mf)5	07:49:23	12.5	Bottom	3	2	27.22	8.22	26.36	78.4	5.37	5.1	4.3
HKLR	HY/2011/03	2014-06-18	Mid-Ebb	Sunny	IS5	16:13:47	1.0	Surface	1	1	29.22	8.18	19.04	87.7	6.05	4.8	5.3
HKLR	HY/2011/03	2014-06-18	Mid-Ebb	Sunny	IS5	16:14:11	1.0	Surface	1	2	29.14	8.16	19.19	89.9	6.16	4.7	4.9
HKLR	HY/2011/03	2014-06-18	Mid-Ebb	Sunny	IS5	16:13:36	4.6	Middle	2	1	28.8	8.14	20.44	83.9	5.77	4.9	5.4
HKLR	HY/2011/03	2014-06-18	Mid-Ebb	Sunny	IS5	16:14:03	4.6	Middle	2	2	28.86	8.13	20.43	87.6	6.05	4.9	5.4
HKLR	HY/2011/03	2014-06-18	Mid-Ebb	Sunny	IS5	16:13:27	8.2	Bottom	3	1	28.75	8.13	20.87	81.8	5.64	5.1	5.7
HKLR	HY/2011/03	2014-06-18	Mid-Ebb	Sunny	IS5	16:13:57	8.2	Bottom	3	2	29.07	8.15	20.69	86.6	5.96	5	5.6
HKLR	HY/2011/03	2014-06-18	Mid-Ebb	Sunny	IS(Mf)6	16:05:14	1.0	Surface	1	1	29.48	8.19	17.27	102.1	7.03	3.6	1.4
HKLR	HY/2011/03	2014-06-18	Mid-Ebb	Sunny	IS(Mf)6	16:05:25	1.0	Surface	1	2	29.42	8.18	17.3	101.5	6.98	3.6	1.3
HKLR	HY/2011/03	2014-06-18	Mid-Ebb	Sunny	IS(Mf)6	16:05:08	2.3	Bottom	3	1	29.51	8.18	18.58	101.2	7.02	3.9	2.6
HKLR	HY/2011/03	2014-06-18	Mid-Ebb	Sunny	IS(Mf)6	16:05:18	2.3	Bottom	3	2	29.5	8.19	18.77	100.5	6.98	3.6	2.2
HKLR	HY/2011/03	2014-06-18	Mid-Ebb	Sunny	IS7	15:59:28	1.0	Surface	1	1	29.85	8.22	16.58	107.1	7.42	3.9	1.2
HKLR	HY/2011/03	2014-06-18	Mid-Ebb	Sunny	IS7	15:59:11	1.0	Surface	1	2	29.9	8.23	16.55	105.7	7.31	4	1.2
HKLR	HY/2011/03	2014-06-18	Mid-Ebb	Sunny	IS7	15:59:18	2.3	Bottom	3	1	29.78	8.22	16.68	106.6	7.38	4.1	1
HKLR	HY/2011/03	2014-06-18	Mid-Ebb	Sunny	IS7	15:58:55	2.3	Bottom	3	2	29.48	8.17	17.03	102.5	7.12	4.1	1.2
HKLR	HY/2011/03	2014-06-18	Mid-Ebb	Sunny	IS8	15:40:35	1.0	Surface	1	1	29.24	8.15	17.47	91.1	6.34	7.7	1.5

Water Quarterly Monitoring Data

Project	Works	Date (yyyy-mm-dd)	Tide	Weather Condition	Station	Time	Depth, m	Level	Level_Code	Replicate	Temperature, °C	pH	Salinity, ppt	DO, %	DO, mg/L	Turbidity, NTU	SS, mg/L
HKLR	HY/2011/03	2014-06-18	Mid-Ebb	Sunny	IS8	15:40:08	1.0	Surface	1	2	28.89	8.1	18.33	86.5	6	7.7	1.5
HKLR	HY/2011/03	2014-06-18	Mid-Ebb	Sunny	IS8	15:40:17	2.5	Bottom	3	1	28.95	8.12	18.82	88.9	6.17	7.7	1.9
HKLR	HY/2011/03	2014-06-18	Mid-Ebb	Sunny	IS8	15:40:01	2.5	Bottom	3	2	28.78	8.08	19.28	86.2	6	7.9	1.9
HKLR	HY/2011/03	2014-06-18	Mid-Ebb	Sunny	IS(Mf)9	15:53:09	1.0	Surface	1	1	29.72	8.21	17.04	105.6	7.3	4.3	<0.5
HKLR	HY/2011/03	2014-06-18	Mid-Ebb	Sunny	IS(Mf)9	15:53:23	1.0	Surface	1	2	29.91	8.23	16.6	106.7	7.37	4.2	<0.5
HKLR	HY/2011/03	2014-06-18	Mid-Ebb	Sunny	IS(Mf)9	15:53:13	2.4	Bottom	3	1	29.8	8.21	17	106.1	7.33	4.4	2.2
HKLR	HY/2011/03	2014-06-18	Mid-Ebb	Sunny	IS(Mf)9	15:53:01	2.4	Bottom	3	2	29.6	8.19	17.41	105.6	7.3	4.6	2.5
HKLR	HY/2011/03	2014-06-18	Mid-Ebb	Sunny	IS10	16:53:53	1.0	Surface	1	1	28.84	8.09	17.24	76.5	5.37	5.7	2.4
HKLR	HY/2011/03	2014-06-18	Mid-Ebb	Sunny	IS10	16:54:34	1.0	Surface	1	2	28.9	8.08	17.21	80.3	5.63	5.6	2.5
HKLR	HY/2011/03	2014-06-18	Mid-Ebb	Sunny	IS10	16:54:16	5.4	Middle	2	1	28.3	8.05	19.93	77	5.31	5.7	2.7
HKLR	HY/2011/03	2014-06-18	Mid-Ebb	Sunny	IS10	16:53:40	5.4	Middle	2	2	28.27	8.06	19.89	74.3	5.13	5.7	2.9
HKLR	HY/2011/03	2014-06-18	Mid-Ebb	Sunny	IS10	16:54:06	9.8	Bottom	3	1	28.35	8.03	21.78	73.5	5.12	5.8	3
HKLR	HY/2011/03	2014-06-18	Mid-Ebb	Sunny	IS10	16:53:30	9.8	Bottom	3	2	28.18	8.03	21.89	72.1	5.03	5.8	3
HKLR	HY/2011/03	2014-06-18	Mid-Ebb	Sunny	SR3	16:20:46	0.7	Middle	2	1	29.41	8.14	18.68	99.3	6.84	4.7	2.8
HKLR	HY/2011/03	2014-06-18	Mid-Ebb	Sunny	SR3	16:20:48	0.7	Middle	2	2	29.42	8.15	18.67	99.4	6.85	4.8	3.2
HKLR	HY/2011/03	2014-06-18	Mid-Ebb	Sunny	SR4	15:45:51	1.0	Surface	1	1	29.35	8.18	17.1	98.5	6.85	5.2	3.4
HKLR	HY/2011/03	2014-06-18	Mid-Ebb	Sunny	SR4	15:45:41	1.0	Surface	1	2	29.36	8.17	17.21	97	6.74	5.4	3
HKLR	HY/2011/03	2014-06-18	Mid-Ebb	Sunny	SR4	15:45:35	2.5	Bottom	3	1	29.4	8.16	18.59	95.5	6.59	5.4	5
HKLR	HY/2011/03	2014-06-18	Mid-Ebb	Sunny	SR4	15:45:44	2.5	Bottom	3	2	29.45	8.18	18.65	98	6.75	5.3	4.2
HKLR	HY/2011/03	2014-06-18	Mid-Ebb	Sunny	SR5	16:43:15	1.0	Surface	1	1	28.71	8.07	17.24	81.3	5.71	4.4	4.8
HKLR	HY/2011/03	2014-06-18	Mid-Ebb	Sunny	SR5	16:43:32	1.0	Surface	1	2	28.78	8.07	17.27	81.2	5.7	4.4	4.3
HKLR	HY/2011/03	2014-06-18	Mid-Ebb	Sunny	SR5	16:43:22	3.9	Bottom	3	1	28.69	8.05	19.05	82.1	5.71	4.5	5.7
HKLR	HY/2011/03	2014-06-18	Mid-Ebb	Sunny	SR5	16:43:07	3.9	Bottom	3	2	28.73	8.06	19.29	82.7	5.75	4.3	5.9
HKLR	HY/2011/03	2014-06-18	Mid-Ebb	Sunny	SR10A	17:17:58	1.0	Surface	1	1	29.47	8.2	16.94	94	6.53	2.5	1.3
HKLR	HY/2011/03	2014-06-18	Mid-Ebb	Sunny	SR10A	17:17:33	1.0	Surface	1	2	29.26	8.18	18.18	91.4	6.33	2.4	1
HKLR	HY/2011/03	2014-06-18	Mid-Ebb	Sunny	SR10A	17:17:50	3.3	Middle	2	1	29.28	8.18	18.26	92	6.37	2.6	1.1
HKLR	HY/2011/03	2014-06-18	Mid-Ebb	Sunny	SR10A	17:17:22	3.3	Middle	2	2	29.23	8.18	18.77	91.3	6.31	2.5	1.2
HKLR	HY/2011/03	2014-06-18	Mid-Ebb	Sunny	SR10A	17:17:14	5.5	Bottom	3	1	29.25	8.18	18.74	91.2	6.3	2.7	1.3
HKLR	HY/2011/03	2014-06-18	Mid-Ebb	Sunny	SR10A	17:17:41	5.5	Bottom	3	2	29.26	8.18	19.3	92.1	6.34	2.7	1.3
HKLR	HY/2011/03	2014-06-18	Mid-Ebb	Sunny	SR10B	17:23:02	1.0	Surface	1	1	29.42	8.19	17.37	96.4	6.65	2.5	1.2
HKLR	HY/2011/03	2014-06-18	Mid-Ebb	Sunny	SR10B	17:23:24	1.0	Surface	1	2	29.47	8.2	17.23	96.1	6.64	2.4	0.9
HKLR	HY/2011/03	2014-06-18	Mid-Ebb	Sunny	SR10B	17:22:53	3.7	Bottom	3	1	29.41	8.18	18.4	95.7	6.64	2.6	1.2
HKLR	HY/2011/03	2014-06-18	Mid-Ebb	Sunny	SR10B	17:23:14	3.7	Bottom	3	2	29.35	8.18	18.86	95.7	6.62	2.5	1.5
HKLR	HY/2011/03	2014-06-18	Mid-Ebb	Sunny	CS2	15:27:12	1.0	Surface	1	1	29.09	8.19	16.6	83.8	5.87	5.5	1.4
HKLR	HY/2011/03	2014-06-18	Mid-Ebb	Sunny	CS2	15:26:29	1.0	Surface	1	2	29.1	8.22	16.66	84.3	5.9	5.4	1.3
HKLR	HY/2011/03	2014-06-18	Mid-Ebb	Sunny	CS2	15:27:00	4.0	Middle	2	1	28.46	8.16	20.2	79.4	5.51	6.2	1.2
HKLR	HY/2011/03	2014-06-18	Mid-Ebb	Sunny	CS2	15:26:17	4.0	Middle	2	2	28.45	8.2	20.52	79.3	5.5	6.1	1.9
HKLR	HY/2011/03	2014-06-18	Mid-Ebb	Sunny	CS2	15:26:48	7.0	Bottom	3	1	28.46	8.15	20.75	81.5	5.64	6.5	2.8
HKLR	HY/2011/03	2014-06-18	Mid-Ebb	Sunny	CS2	15:25:55	7.0	Bottom	3	2	28.44	8.23	20.92	82.2	5.68	6.6	2.6
HKLR	HY/2011/03	2014-06-18	Mid-Ebb	Sunny	CS(Mf)5	16:56:11	1.0	Surface	1	1	29.12	8.21	17.64	84.7	5.87	4.3	3.4
HKLR	HY/2011/03	2014-06-18	Mid-Ebb	Sunny	CS(Mf)5	16:55:38	1.0	Surface	1	2	29.13	8.21	17.59	86.8	5.98	4.4	3.5
HKLR	HY/2011/03	2014-06-18	Mid-Ebb	Sunny	CS(Mf)5	16:55:59	6.8	Middle	2	1	28.31	8.17	21.22	84.4	5.66	4.5	3.4
HKLR	HY/2011/03	2014-06-18	Mid-Ebb	Sunny	CS(Mf)5	16:55:26	6.8	Middle	2	2	28.61	8.17	21.06	85.9	5.81	4.5	3.2
HKLR	HY/2011/03	2014-06-18	Mid-Ebb	Sunny	CS(Mf)5	16:55:15	12.5	Bottom	3	1	28.61	8.15	26.46	79.1	5.45	4.5	3.9
HKLR	HY/2011/03	2014-06-18	Mid-Ebb	Sunny	CS(Mf)5	16:55:49	12.5	Bottom	3	2	28.53	8.16	26.66	77.1	5.33	4.6	3.9
HKLR	HY/2011/03	2014-06-18	Mid-Flood	Sunny	ISS	11:34:43	1.0	Surface	1	1	28.94	8.12	17.81	87.6	6.07	3.8	2.9
HKLR	HY/2011/03	2014-06-18	Mid-Flood	Sunny	ISS	11:34:02	1.0	Surface	1	2	28.86	8.12	18.14	86.3	5.99	3.7	3.5
HKLR	HY/2011/03	2014-06-18	Mid-Flood	Sunny	ISS	11:33:54	4.6	Middle	2	1	28.77	8.09	19.23	85.8	5.99	3.9	3.2
HKLR	HY/2011/03	2014-06-18	Mid-Flood	Sunny	ISS	11:34:35	4.6	Middle	2	2	28.79	8.09	19.05	87.2	6.08	4	3.7
HKLR	HY/2011/03	2014-06-18	Mid-Flood	Sunny	ISS	11:33:45	8.2	Bottom	3	1	28.78	8.09	19.42	83.8	5.82	4.1	4.8
HKLR	HY/2011/03	2014-06-18	Mid-Flood	Sunny	ISS	11:34:27	8.2	Bottom	3	2	28.79	8.04	19.45	85.1	5.91	4.1	4.9
HKLR	HY/2011/03	2014-06-18	Mid-Flood	Sunny	IS(Mf)6	11:26:10	1.0	Surface	1	1	29.1	8.11	16.53	89.8	6.3	3.7	1.9
HKLR	HY/2011/03	2014-06-18	Mid-Flood	Sunny	IS(Mf)6	11:25:46	1.0	Surface	1	2	29.1	8.11	16.47	90	6.31	3.6	2.3
HKLR	HY/2011/03	2014-06-18	Mid-Flood	Sunny	IS(Mf)6	11:25:40	2.4	Bottom	3	1	29.08	8.11	16.59	89.6	6.28	3.7	2.9
HKLR	HY/2011/03	2014-06-18	Mid-Flood	Sunny	IS(Mf)6	11:25:54	2.4	Bottom	3	2	29.08	8.11	16.61	89.7	6.29	3.7	2.7
HKLR	HY/2011/03	2014-06-18	Mid-Flood	Sunny	IS7	11:18:26	1.0	Surface	1	1	28.99	8.18	17.2	95.5	6.65	3.4	1.2
HKLR	HY/2011/03	2014-06-18	Mid-Flood	Sunny	IS7	11:18:38	1.0	Surface	1	2	28.95	8.18	17.35	95	6.63	3.3	1.4

Water Quarterly Monitoring Data

Project	Works	Date (yyyy-mm-dd)	Tide	Weather Condition	Station	Time	Depth, m	Level	Level_Code	Replicate	Temperature, °C	pH	Salinity, ppt	DO, %	DO, mg/L	Turbidity, NTU	SS, mg/L
HKLR	HY/2011/03	2014-06-18	Mid-Flood	Sunny	IS7	11:18:21	2.5	Bottom	3	1	29.02	8.18	18.54	95.1	6.63	3.7	2
HKLR	HY/2011/03	2014-06-18	Mid-Flood	Sunny	IS7	11:18:32	2.5	Bottom	3	2	28.99	8.17	19.08	94.7	6.57	3.5	1.9
HKLR	HY/2011/03	2014-06-18	Mid-Flood	Sunny	IS8	10:55:10	1.0	Surface	1	1	28.82	8.08	15.74	81	5.7	2.6	2.3
HKLR	HY/2011/03	2014-06-18	Mid-Flood	Sunny	IS8	10:55:31	1.0	Surface	1	2	29.03	8.08	15.5	81.9	5.78	2.5	2
HKLR	HY/2011/03	2014-06-18	Mid-Flood	Sunny	IS8	10:55:01	3.1	Bottom	3	1	28.78	8.06	17.74	80.7	5.67	2.8	2.1
HKLR	HY/2011/03	2014-06-18	Mid-Flood	Sunny	IS8	10:55:17	3.1	Bottom	3	2	28.78	8.06	17.84	80.9	5.66	2.7	2.2
HKLR	HY/2011/03	2014-06-18	Mid-Flood	Sunny	IS(Mf)9	11:12:51	1.0	Surface	1	1	28.92	8.16	17.29	93.3	6.53	3.5	<0.5
HKLR	HY/2011/03	2014-06-18	Mid-Flood	Sunny	IS(Mf)9	11:13:01	1.0	Surface	1	2	28.91	8.16	17.3	93	6.51	3.4	0.7
HKLR	HY/2011/03	2014-06-18	Mid-Flood	Sunny	IS(Mf)9	11:12:55	2.6	Bottom	3	1	28.92	8.15	18.13	92.8	6.46	3.5	1.7
HKLR	HY/2011/03	2014-06-18	Mid-Flood	Sunny	IS(Mf)9	11:12:45	2.6	Bottom	3	2	28.92	8.16	18.29	93.2	6.49	3.7	1.8
HKLR	HY/2011/03	2014-06-18	Mid-Flood	Sunny	IS10	10:09:31	1.0	Surface	1	1	28.57	8.06	15.99	78.7	5.58	5.2	2.2
HKLR	HY/2011/03	2014-06-18	Mid-Flood	Sunny	IS10	10:10:19	1.0	Surface	1	2	28.57	8.04	15.99	78.2	5.54	5.1	2.3
HKLR	HY/2011/03	2014-06-18	Mid-Flood	Sunny	IS10	10:09:21	5.4	Middle	2	1	28.45	8.03	18.38	77.5	5.43	5.6	2.4
HKLR	HY/2011/03	2014-06-18	Mid-Flood	Sunny	IS10	10:10:03	5.4	Middle	2	2	28.39	8.03	18.4	77	5.4	5.5	2.1
HKLR	HY/2011/03	2014-06-18	Mid-Flood	Sunny	IS10	10:09:53	9.7	Bottom	3	1	28.36	7.99	21.1	78.1	5.4	5.5	3
HKLR	HY/2011/03	2014-06-18	Mid-Flood	Sunny	IS10	10:09:08	9.7	Bottom	3	2	28.34	7.98	21.32	78.2	5.4	5.6	3.3
HKLR	HY/2011/03	2014-06-18	Mid-Flood	Sunny	SR3	11:41:14	0.8	Middle	2	1	29.09	8.1	17.69	91.9	6.4	2.8	4
HKLR	HY/2011/03	2014-06-18	Mid-Flood	Sunny	SR3	11:41:17	0.8	Middle	2	2	29.09	8.11	17.66	92	6.41	2.9	3
HKLR	HY/2011/03	2014-06-18	Mid-Flood	Sunny	SR4	11:03:32	1.0	Surface	1	1	29.04	8.04	15.82	83.3	5.87	5.6	4.9
HKLR	HY/2011/03	2014-06-18	Mid-Flood	Sunny	SR4	11:03:19	1.0	Surface	1	2	29.04	8.05	15.85	84.1	5.92	5.5	4.7
HKLR	HY/2011/03	2014-06-18	Mid-Flood	Sunny	SR4	11:03:23	3.2	Bottom	3	1	29.03	8.04	15.88	82.7	5.82	5.8	7.3
HKLR	HY/2011/03	2014-06-18	Mid-Flood	Sunny	SR4	11:03:16	3.2	Bottom	3	2	29.06	8.05	15.8	83.7	5.89	5.7	6.5
HKLR	HY/2011/03	2014-06-18	Mid-Flood	Sunny	SR5	10:19:34	1.0	Surface	1	1	28.61	8.01	16.11	80.2	5.68	2.2	3
HKLR	HY/2011/03	2014-06-18	Mid-Flood	Sunny	SR5	10:19:52	1.0	Surface	1	2	28.59	8	16.08	79.7	5.65	2.3	2.6
HKLR	HY/2011/03	2014-06-18	Mid-Flood	Sunny	SR5	10:19:43	3.9	Bottom	3	1	28.61	7.99	16.97	79.6	5.61	2.2	3
HKLR	HY/2011/03	2014-06-18	Mid-Flood	Sunny	SR5	10:19:27	3.9	Bottom	3	2	28.61	7.99	17.16	79.6	5.61	2.1	2.8
HKLR	HY/2011/03	2014-06-18	Mid-Flood	Sunny	SR10A	09:31:32	1.0	Surface	1	1	28.65	8.06	17.81	79.1	5.55	2.3	1.4
HKLR	HY/2011/03	2014-06-18	Mid-Flood	Sunny	SR10A	09:31:00	1.0	Surface	1	2	28.63	8.05	17.86	79.7	5.57	2.3	1.2
HKLR	HY/2011/03	2014-06-18	Mid-Flood	Sunny	SR10A	09:31:22	3.1	Middle	2	1	28.54	8.07	18.24	78.2	5.46	2.4	2.9
HKLR	HY/2011/03	2014-06-18	Mid-Flood	Sunny	SR10A	09:30:53	3.1	Middle	2	2	28.56	8.05	18.24	79.4	5.54	2.5	3
HKLR	HY/2011/03	2014-06-18	Mid-Flood	Sunny	SR10A	09:31:16	5.1	Bottom	3	1	28.5	8.06	19.67	77.9	5.44	2.5	3.7
HKLR	HY/2011/03	2014-06-18	Mid-Flood	Sunny	SR10A	09:30:49	5.1	Bottom	3	2	28.61	8.03	19.46	79.1	5.54	2.5	4.7
HKLR	HY/2011/03	2014-06-18	Mid-Flood	Sunny	SR10B	09:24:30	1.0	Surface	1	1	28.65	8.03	17.86	80.6	5.65	2.3	2.3
HKLR	HY/2011/03	2014-06-18	Mid-Flood	Sunny	SR10B	09:24:15	1.0	Surface	1	2	28.67	8.02	17.48	80.8	5.67	2.3	2.4
HKLR	HY/2011/03	2014-06-18	Mid-Flood	Sunny	SR10B	09:24:05	3.6	Bottom	3	1	28.66	8.01	18.35	80.4	5.62	2.4	2.9
HKLR	HY/2011/03	2014-06-18	Mid-Flood	Sunny	SR10B	09:24:23	3.6	Bottom	3	2	28.64	8.02	18.38	80.6	5.64	2.5	3.2
HKLR	HY/2011/03	2014-06-18	Mid-Flood	Sunny	CS2	11:29:22	1.0	Surface	1	1	28.9	8.02	13.83	80.7	5.76	5.1	1.8
HKLR	HY/2011/03	2014-06-18	Mid-Flood	Sunny	CS2	11:28:41	1.0	Surface	1	2	28.87	8.03	13.8	79.7	5.69	5	1.7
HKLR	HY/2011/03	2014-06-18	Mid-Flood	Sunny	CS2	11:28:29	4.0	Middle	2	1	28.6	8.01	16.53	76.2	5.38	4.9	2.9
HKLR	HY/2011/03	2014-06-18	Mid-Flood	Sunny	CS2	11:29:08	4.0	Middle	2	2	28.61	8	16.91	76.8	5.42	5.3	3.3
HKLR	HY/2011/03	2014-06-18	Mid-Flood	Sunny	CS2	11:28:55	7.0	Bottom	3	1	28.37	7.95	20.38	78	5.42	5.6	2.8
HKLR	HY/2011/03	2014-06-18	Mid-Flood	Sunny	CS2	11:28:14	7.0	Bottom	3	2	28.26	7.95	20.45	76.5	5.32	5.4	2.6
HKLR	HY/2011/03	2014-06-18	Mid-Flood	Sunny	CS(Mf)5	10:03:01	1.0	Surface	1	1	28.66	8.14	16.94	86.1	5.33	2.4	2.1
HKLR	HY/2011/03	2014-06-18	Mid-Flood	Sunny	CS(Mf)5	10:03:58	1.0	Surface	1	2	28.71	8.06	16.99	86.3	5.54	2.3	3.2
HKLR	HY/2011/03	2014-06-18	Mid-Flood	Sunny	CS(Mf)5	10:02:45	6.5	Middle	2	1	27.9	8.24	24.9	83.5	5.27	2.4	3.2
HKLR	HY/2011/03	2014-06-18	Mid-Flood	Sunny	CS(Mf)5	10:03:30	6.5	Middle	2	2	27.9	8.22	25.01	83.6	5.35	2.5	3
HKLR	HY/2011/03	2014-06-18	Mid-Flood	Sunny	CS(Mf)5	10:03:20	11.9	Bottom	3	1	27.95	8.21	26.66	78.7	5.22	2.7	3.4
HKLR	HY/2011/03	2014-06-18	Mid-Flood	Sunny	CS(Mf)5	10:02:36	11.9	Bottom	3	2	27.96	8.22	26.75	74.8	5.21	2.6	4.5
HKLR	HY/2011/03	2014-06-20	Mid-Ebb	Fine	ISS	17:54:54	1.0	Surface	1	1	29.62	8.44	16.57	96.1	6.68	9.3	5.1
HKLR	HY/2011/03	2014-06-20	Mid-Ebb	Fine	ISS	17:54:10	1.0	Surface	1	2	29.57	8.41	16.95	90.5	6.28	9.1	5.1
HKLR	HY/2011/03	2014-06-20	Mid-Ebb	Fine	ISS	17:54:00	4.3	Middle	2	1	29.17	8.3	20.19	78.7	5.4	12.9	5.1
HKLR	HY/2011/03	2014-06-20	Mid-Ebb	Fine	ISS	17:54:42	4.3	Middle	2	2	29.34	8.31	20.17	80.9	5.53	12.6	5.3
HKLR	HY/2011/03	2014-06-20	Mid-Ebb	Fine	ISS	17:53:53	7.5	Bottom	3	1	28.98	8.27	22.41	81.5	5.54	13.1	6
HKLR	HY/2011/03	2014-06-20	Mid-Ebb	Fine	ISS	17:54:31	7.5	Bottom	3	2	29	8.26	22.33	80.8	5.49	12.7	6
HKLR	HY/2011/03	2014-06-20	Mid-Ebb	Fine	IS(Mf)6	18:00:19	1.0	Surface	1	1	29.6	8.44	17.96	109.5	7.55	8.4	4.7
HKLR	HY/2011/03	2014-06-20	Mid-Ebb	Fine	IS(Mf)6	18:00:34	1.0	Surface	1	2	29.63	8.47	17.85	111.1	7.66	8.4	4.5
HKLR	HY/2011/03	2014-06-20	Mid-Ebb	Fine	IS(Mf)6	18:00:25	2.1	Bottom	3	1	29.58	8.39	18.53	103.7	7.14	8.5	5.1

Water Quarterly Monitoring Data

Project	Works	Date (yyyy-mm-dd)	Tide	Weather Condition	Station	Time	Depth, m	Level	Level_Code	Replicate	Temperature, °C	pH	Salinity, ppt	DO, %	DO, mg/L	Turbidity, NTU	SS, mg/L
HKLR	HY/2011/03	2014-06-20	Mid-Ebb	Fine	IS(Mf)6	18:00:08	2.1	Bottom	3	2	29.56	8.36	18.88	105	7.21	8.4	5.2
HKLR	HY/2011/03	2014-06-20	Mid-Ebb	Fine	IS7	18:07:09	1.0	Surface	1	1	29.73	8.44	17.77	114	7.85	3.9	2.8
HKLR	HY/2011/03	2014-06-20	Mid-Ebb	Fine	IS7	18:07:26	1.0	Surface	1	2	29.62	8.4	18.05	111.9	7.71	3.8	2.9
HKLR	HY/2011/03	2014-06-20	Mid-Ebb	Fine	IS7	18:07:16	2.2	Bottom	3	1	29.7	8.44	17.84	114.2	7.87	3.9	3.3
HKLR	HY/2011/03	2014-06-20	Mid-Ebb	Fine	IS7	18:07:00	2.2	Bottom	3	2	29.69	8.42	17.81	113.7	7.83	3.9	3.2
HKLR	HY/2011/03	2014-06-20	Mid-Ebb	Fine	IS8	18:31:21	1.0	Surface	1	1	29.39	8.36	18.23	98.1	6.72	9.5	2
HKLR	HY/2011/03	2014-06-20	Mid-Ebb	Fine	IS8	18:31:37	1.0	Surface	1	2	29.4	8.37	18.1	93.5	6.46	9.5	1.6
HKLR	HY/2011/03	2014-06-20	Mid-Ebb	Fine	IS8	18:31:29	3.0	Bottom	3	1	29.3	8.31	19.59	95.4	6.55	10.2	3.6
HKLR	HY/2011/03	2014-06-20	Mid-Ebb	Fine	IS8	18:31:13	3.0	Bottom	3	2	29.42	8.36	19.68	95.1	6.57	10.5	2.9
HKLR	HY/2011/03	2014-06-20	Mid-Ebb	Fine	IS(Mf)9	18:15:06	1.0	Surface	1	1	29.6	8.53	18.56	113.3	7.79	16.7	12
HKLR	HY/2011/03	2014-06-20	Mid-Ebb	Fine	IS(Mf)9	18:14:29	1.0	Surface	1	2	29.6	8.52	18.6	113.5	7.8	16.5	12
HKLR	HY/2011/03	2014-06-20	Mid-Ebb	Fine	IS(Mf)9	18:14:19	2.7	Bottom	3	1	29.47	8.41	19.04	112.5	7.73	16.8	12.4
HKLR	HY/2011/03	2014-06-20	Mid-Ebb	Fine	IS(Mf)9	18:14:57	2.7	Bottom	3	2	29.43	8.39	19.17	114.1	7.84	16.4	11.9
HKLR	HY/2011/03	2014-06-20	Mid-Ebb	Fine	IS10	18:54:33	1.0	Surface	1	1	29.4	8.2	12.52	88.1	6.28	2.3	3.2
HKLR	HY/2011/03	2014-06-20	Mid-Ebb	Fine	IS10	18:53:43	1.0	Surface	1	2	29.33	8.18	12.6	87.8	6.26	2.3	3.2
HKLR	HY/2011/03	2014-06-20	Mid-Ebb	Fine	IS10	18:53:31	5.0	Middle	2	1	28.95	8.09	18.07	81.5	5.68	3	3.5
HKLR	HY/2011/03	2014-06-20	Mid-Ebb	Fine	IS10	18:54:18	5.0	Middle	2	2	28.82	8.09	20.19	83.1	5.72	3	3.9
HKLR	HY/2011/03	2014-06-20	Mid-Ebb	Fine	IS10	18:54:07	9.0	Bottom	3	1	28.75	8.07	21.11	79.9	5.49	3.8	5.3
HKLR	HY/2011/03	2014-06-20	Mid-Ebb	Fine	IS10	18:53:18	9.0	Bottom	3	2	28.76	8.05	20.97	78.2	5.39	3.4	5.2
HKLR	HY/2011/03	2014-06-20	Mid-Ebb	Fine	SR3	17:46:44	0.7	Middle	2	1	29.65	8.47	16.29	115.2	8.01	7	5.8
HKLR	HY/2011/03	2014-06-20	Mid-Ebb	Fine	SR3	17:46:52	0.7	Middle	2	2	29.65	8.49	16.13	116	8.07	6.8	6
HKLR	HY/2011/03	2014-06-20	Mid-Ebb	Fine	SR4	18:25:49	1.0	Surface	1	1	29.51	8.43	18.06	101.3	6.99	7.6	2.7
HKLR	HY/2011/03	2014-06-20	Mid-Ebb	Fine	SR4	18:26:13	1.0	Surface	1	2	29.4	8.38	18.26	96.5	6.67	7.7	2.9
HKLR	HY/2011/03	2014-06-20	Mid-Ebb	Fine	SR4	18:25:35	2.6	Bottom	3	1	29.31	8.31	19.25	96.4	6.63	7.6	3.8
HKLR	HY/2011/03	2014-06-20	Mid-Ebb	Fine	SR4	18:26:04	2.6	Bottom	3	2	29.26	8.3	19.53	99.6	6.85	7.6	3.8
HKLR	HY/2011/03	2014-06-20	Mid-Ebb	Fine	SR5	18:45:07	1.0	Surface	1	1	29.21	8.14	13.11	90	6.41	2.2	3.8
HKLR	HY/2011/03	2014-06-20	Mid-Ebb	Fine	SR5	18:45:31	1.0	Surface	1	2	29.26	8.14	13.23	91.6	6.52	2.3	3.7
HKLR	HY/2011/03	2014-06-20	Mid-Ebb	Fine	SR5	18:44:57	3.6	Bottom	3	1	29.13	8.1	16.84	89.1	6.23	2.4	3.7
HKLR	HY/2011/03	2014-06-20	Mid-Ebb	Fine	SR5	18:45:21	3.6	Bottom	3	2	29.2	8.09	16.7	90.6	6.33	2.5	3.9
HKLR	HY/2011/03	2014-06-20	Mid-Ebb	Fine	SR10A	19:43:25	1.0	Surface	1	1	29.22	8.31	19.26	84.8	5.84	2.6	2.6
HKLR	HY/2011/03	2014-06-20	Mid-Ebb	Fine	SR10A	19:43:55	1.0	Surface	1	2	29.29	8.31	19.04	87	5.99	2.6	2.6
HKLR	HY/2011/03	2014-06-20	Mid-Ebb	Fine	SR10A	19:43:42	3.2	Middle	2	1	29.05	8.31	20.57	85.4	5.81	3.5	3.7
HKLR	HY/2011/03	2014-06-20	Mid-Ebb	Fine	SR10A	19:43:17	3.2	Middle	2	2	29.15	8.31	20.46	82.8	5.67	3.3	4
HKLR	HY/2011/03	2014-06-20	Mid-Ebb	Fine	SR10A	19:43:06	5.4	Bottom	3	1	28.91	8.31	22.53	81.1	5.52	3.3	3.8
HKLR	HY/2011/03	2014-06-20	Mid-Ebb	Fine	SR10A	19:43:35	5.4	Bottom	3	2	29.12	8.3	21.95	79.1	5.45	3.5	3.8
HKLR	HY/2011/03	2014-06-20	Mid-Ebb	Fine	SR10B	19:51:14	1.0	Surface	1	1	29.2	8.31	19.8	87.2	5.99	2.5	1.9
HKLR	HY/2011/03	2014-06-20	Mid-Ebb	Fine	SR10B	19:51:39	1.0	Surface	1	2	29.19	8.31	19.87	86.5	5.94	2.5	2.3
HKLR	HY/2011/03	2014-06-20	Mid-Ebb	Fine	SR10B	19:51:05	3.7	Bottom	3	1	29.22	8.31	19.82	87.4	6	2.4	1.9
HKLR	HY/2011/03	2014-06-20	Mid-Ebb	Fine	SR10B	19:51:27	3.7	Bottom	3	2	29.14	8.31	20.34	86.5	5.93	2.5	2.5
HKLR	HY/2011/03	2014-06-20	Mid-Ebb	Fine	CS2	17:32:25	1.0	Surface	1	1	29.26	8.05	12.66	88.8	6.34	4.6	3.3
HKLR	HY/2011/03	2014-06-20	Mid-Ebb	Fine	CS2	17:33:05	1.0	Surface	1	2	29.24	8.09	12.71	88	6.28	4.3	3
HKLR	HY/2011/03	2014-06-20	Mid-Ebb	Fine	CS2	17:32:55	3.7	Middle	2	1	29.03	8.03	15.3	83.4	5.89	7.8	4.6
HKLR	HY/2011/03	2014-06-20	Mid-Ebb	Fine	CS2	17:32:13	3.7	Middle	2	2	28.99	7.97	15.24	81.7	5.77	7.7	5
HKLR	HY/2011/03	2014-06-20	Mid-Ebb	Fine	CS2	17:32:04	6.3	Bottom	3	1	28.71	7.86	21.31	81.8	5.62	7.9	4.5
HKLR	HY/2011/03	2014-06-20	Mid-Ebb	Fine	CS2	17:32:44	6.3	Bottom	3	2	28.79	7.95	21.21	86.5	5.94	8.4	4.9
HKLR	HY/2011/03	2014-06-20	Mid-Ebb	Fine	CS(Mf)5	19:05:55	1.0	Surface	1	1	29.23	8.34	16.13	81.9	5.74	3.3	3.4
HKLR	HY/2011/03	2014-06-20	Mid-Ebb	Fine	CS(Mf)5	19:06:45	1.0	Surface	1	2	29.32	8.32	16.53	84.7	5.92	3.3	3.1
HKLR	HY/2011/03	2014-06-20	Mid-Ebb	Fine	CS(Mf)5	19:05:44	5.9	Middle	2	1	28.64	8.32	23.41	73.9	5.02	3.5	3.3
HKLR	HY/2011/03	2014-06-20	Mid-Ebb	Fine	CS(Mf)5	19:06:30	5.9	Middle	2	2	28.64	8.32	23.39	74	5.03	3.3	2.9
HKLR	HY/2011/03	2014-06-20	Mid-Ebb	Fine	CS(Mf)5	19:06:16	10.8	Bottom	3	1	28.39	8.31	26.67	74.9	5.02	4.6	4.2
HKLR	HY/2011/03	2014-06-20	Mid-Ebb	Fine	CS(Mf)5	19:05:29	10.8	Bottom	3	2	28.37	8.31	26.71	73.9	4.95	4.5	3.4
HKLR	HY/2011/03	2014-06-20	Mid-Flood	Rainy	ISS	13:40:40	1.0	Surface	1	1	29.5	8.37	19.01	89.4	6.14	7.1	13.4
HKLR	HY/2011/03	2014-06-20	Mid-Flood	Rainy	ISS	13:39:58	1.0	Surface	1	2	29.48	8.37	19.02	88.4	6.07	7	13.2
HKLR	HY/2011/03	2014-06-20	Mid-Flood	Rainy	ISS	13:39:47	4.4	Middle	2	1	29.16	8.27	20.44	78.6	5.39	9.1	13.9
HKLR	HY/2011/03	2014-06-20	Mid-Flood	Rainy	ISS	13:40:27	4.4	Middle	2	2	29.13	8.27	20.61	77.7	5.32	9.1	13.4
HKLR	HY/2011/03	2014-06-20	Mid-Flood	Rainy	ISS	13:40:16	7.7	Bottom	3	1	28.86	8.27	22.84	79.9	5.43	9.5	14
HKLR	HY/2011/03	2014-06-20	Mid-Flood	Rainy	ISS	13:39:34	7.7	Bottom	3	2	28.89	8.28	22.92	82	5.57	9.3	13.6

Water Quarterly Monitoring Data

Project	Works	Date (yyyy-mm-dd)	Tide	Weather Condition	Station	Time	Depth, m	Level	Level_Code	Replicate	Temperature, °C	pH	Salinity, ppt	DO, %	DO, mg/L	Turbidity, NTU	SS, mg/L
HKLR	HY/2011/03	2014-06-20	Mid-Flood	Rainy	IS(Mf)6	13:31:52	1.0	Surface	1	1	29.7	8.62	17.92	135.4	9.32	4.8	4
HKLR	HY/2011/03	2014-06-20	Mid-Flood	Rainy	IS(Mf)6	13:31:31	1.0	Surface	1	2	29.74	8.65	17.88	134.8	9.25	4.5	4.3
HKLR	HY/2011/03	2014-06-20	Mid-Flood	Rainy	IS(Mf)6	13:31:42	2.1	Bottom	3	1	29.52	8.47	18.91	128.6	8.85	4.6	4.3
HKLR	HY/2011/03	2014-06-20	Mid-Flood	Rainy	IS(Mf)6	13:31:20	2.1	Bottom	3	2	29.62	8.53	18.91	128.8	8.84	4.5	4.2
HKLR	HY/2011/03	2014-06-20	Mid-Flood	Rainy	IS7	13:24:49	1.0	Surface	1	1	29.57	8.53	18.2	121.8	8.39	4.5	3.4
HKLR	HY/2011/03	2014-06-20	Mid-Flood	Rainy	IS7	13:25:07	1.0	Surface	1	2	29.6	8.56	18.12	125.7	8.66	4.4	3.9
HKLR	HY/2011/03	2014-06-20	Mid-Flood	Rainy	IS7	13:24:55	2.0	Bottom	3	1	29.5	8.5	18.4	121.9	8.4	4.5	6.3
HKLR	HY/2011/03	2014-06-20	Mid-Flood	Rainy	IS7	13:24:39	2.0	Bottom	3	2	29.49	8.48	18.42	122.9	8.47	4.5	7.3
HKLR	HY/2011/03	2014-06-20	Mid-Flood	Rainy	IS8	13:01:39	1.0	Surface	1	1	29.15	8.27	17.91	84.1	5.85	6.6	4.5
HKLR	HY/2011/03	2014-06-20	Mid-Flood	Rainy	IS8	13:01:18	1.0	Surface	1	2	29.14	8.27	17.97	83.4	5.79	6.5	3.9
HKLR	HY/2011/03	2014-06-20	Mid-Flood	Rainy	IS8	13:01:09	3.0	Bottom	3	1	29.09	8.26	18.36	83.2	5.77	6.6	4.1
HKLR	HY/2011/03	2014-06-20	Mid-Flood	Rainy	IS8	13:01:26	3.0	Bottom	3	2	29.11	8.26	18.29	83.6	5.8	6.5	5
HKLR	HY/2011/03	2014-06-20	Mid-Flood	Rainy	IS(Mf)9	13:18:31	1.0	Surface	1	1	29.31	8.35	18.15	96.3	6.66	7.5	5.2
HKLR	HY/2011/03	2014-06-20	Mid-Flood	Rainy	IS(Mf)9	13:18:44	1.0	Surface	1	2	29.31	8.35	18.3	96.4	6.67	7.5	5
HKLR	HY/2011/03	2014-06-20	Mid-Flood	Rainy	IS(Mf)9	13:18:24	2.7	Bottom	3	1	29.3	8.34	19.1	96.6	6.66	7.3	5.8
HKLR	HY/2011/03	2014-06-20	Mid-Flood	Rainy	IS(Mf)9	13:18:37	2.7	Bottom	3	2	29.31	8.34	18.54	96.6	6.67	7.3	5.1
HKLR	HY/2011/03	2014-06-20	Mid-Flood	Rainy	IS10	12:48:14	1.0	Surface	1	1	29.14	8.15	15.99	84.5	5.94	4.1	2.8
HKLR	HY/2011/03	2014-06-20	Mid-Flood	Rainy	IS10	12:49:07	1.0	Surface	1	2	29.14	8.15	16.07	84.6	5.94	4.1	3.1
HKLR	HY/2011/03	2014-06-20	Mid-Flood	Rainy	IS10	12:48:49	5.2	Middle	2	1	28.79	8.13	20.22	77.1	5.32	8.7	3.3
HKLR	HY/2011/03	2014-06-20	Mid-Flood	Rainy	IS10	12:47:57	5.2	Middle	2	2	28.84	8.14	19.84	77.6	5.36	8.7	3.1
HKLR	HY/2011/03	2014-06-20	Mid-Flood	Rainy	IS10	12:47:44	9.3	Bottom	3	1	28.68	8.12	21.69	75.8	5.2	7.7	2.7
HKLR	HY/2011/03	2014-06-20	Mid-Flood	Rainy	IS10	12:48:39	9.3	Bottom	3	2	28.67	8.1	21.95	77.6	5.32	7.8	3.4
HKLR	HY/2011/03	2014-06-20	Mid-Flood	Rainy	SR3	13:49:14	0.7	Middle	2	1	29.56	8.35	18.96	103	7.07	5.5	4.5
HKLR	HY/2011/03	2014-06-20	Mid-Flood	Rainy	SR3	13:49:20	0.7	Middle	2	2	29.56	8.37	18.97	104.2	7.15	5.7	4.2
HKLR	HY/2011/03	2014-06-20	Mid-Flood	Rainy	SR4	13:08:18	1.0	Surface	1	1	29.17	8.24	18.47	81.5	5.65	15.2	11
HKLR	HY/2011/03	2014-06-20	Mid-Flood	Rainy	SR4	13:08:33	1.0	Surface	1	2	29.14	8.24	18.59	80.7	5.59	15.2	11
HKLR	HY/2011/03	2014-06-20	Mid-Flood	Rainy	SR4	13:08:24	2.7	Bottom	3	1	29.12	8.23	18.77	81.6	5.65	15.2	12.2
HKLR	HY/2011/03	2014-06-20	Mid-Flood	Rainy	SR4	13:08:09	2.7	Bottom	3	2	29.15	8.23	18.67	80.9	5.6	15.4	12.8
HKLR	HY/2011/03	2014-06-20	Mid-Flood	Rainy	SR5	12:55:58	1.0	Surface	1	1	29.09	8.13	16.11	87.3	6.13	2.8	3.7
HKLR	HY/2011/03	2014-06-20	Mid-Flood	Rainy	SR5	12:55:41	1.0	Surface	1	2	29.14	8.13	15.95	88	6.19	2.5	3.7
HKLR	HY/2011/03	2014-06-20	Mid-Flood	Rainy	SR5	12:55:30	3.8	Bottom	3	1	29.08	8.09	18.94	88.2	6.1	3	5.7
HKLR	HY/2011/03	2014-06-20	Mid-Flood	Rainy	SR5	12:55:50	3.8	Bottom	3	2	29.05	8.09	18.76	87.7	6.07	2.8	5.5
HKLR	HY/2011/03	2014-06-20	Mid-Flood	Rainy	SR10A	12:02:54	1.0	Surface	1	1	29.06	8.2	18.3	80.1	5.56	2.2	4.5
HKLR	HY/2011/03	2014-06-20	Mid-Flood	Rainy	SR10A	12:03:25	1.0	Surface	1	2	29.09	8.2	18.28	80.1	5.56	2.2	4.2
HKLR	HY/2011/03	2014-06-20	Mid-Flood	Rainy	SR10A	12:03:13	3.4	Middle	2	1	28.92	8.21	19.98	78.7	5.43	2.2	7.8
HKLR	HY/2011/03	2014-06-20	Mid-Flood	Rainy	SR10A	12:02:46	3.4	Middle	2	2	28.96	8.2	19.64	79.3	5.48	2.3	7.5
HKLR	HY/2011/03	2014-06-20	Mid-Flood	Rainy	SR10A	12:03:06	5.7	Bottom	3	1	28.92	8.2	20.79	79.4	5.45	2.3	8.8
HKLR	HY/2011/03	2014-06-20	Mid-Flood	Rainy	SR10A	12:02:37	5.7	Bottom	3	2	28.99	8.18	20.6	80	5.49	2.2	9.4
HKLR	HY/2011/03	2014-06-20	Mid-Flood	Rainy	SR10B	11:57:56	1.0	Surface	1	1	28.77	8.19	21	77.4	5.32	3.4	13
HKLR	HY/2011/03	2014-06-20	Mid-Flood	Rainy	SR10B	11:57:35	1.0	Surface	1	2	28.7	8.18	21.27	76.4	5.25	3.5	14.1
HKLR	HY/2011/03	2014-06-20	Mid-Flood	Rainy	SR10B	11:57:44	3.8	Bottom	3	1	28.66	8.18	23.05	76.6	5.22	3.5	17.8
HKLR	HY/2011/03	2014-06-20	Mid-Flood	Rainy	SR10B	11:57:27	3.8	Bottom	3	2	28.66	8.17	23.19	76.5	5.2	3.6	16.9
HKLR	HY/2011/03	2014-06-20	Mid-Flood	Rainy	CS2	14:06:17	1.0	Surface	1	1	29.26	8.13	13.85	83.4	5.91	5.8	3.3
HKLR	HY/2011/03	2014-06-20	Mid-Flood	Rainy	CS2	14:07:07	1.0	Surface	1	2	29.28	8.13	14.01	84.9	6.02	5.5	3.7
HKLR	HY/2011/03	2014-06-20	Mid-Flood	Rainy	CS2	14:06:02	3.7	Middle	2	1	28.98	8.08	18.23	77.2	5.37	7.5	5
HKLR	HY/2011/03	2014-06-20	Mid-Flood	Rainy	CS2	14:06:47	3.7	Middle	2	2	28.82	8.07	20.65	77.1	5.31	7.4	4.9
HKLR	HY/2011/03	2014-06-20	Mid-Flood	Rainy	CS2	14:06:27	6.3	Bottom	3	1	28.81	8.02	21.76	81.3	5.56	8.4	5.7
HKLR	HY/2011/03	2014-06-20	Mid-Flood	Rainy	CS2	14:05:45	6.3	Bottom	3	2	28.67	8.03	21.85	77.3	5.3	8.7	5.4
HKLR	HY/2011/03	2014-06-20	Mid-Flood	Rainy	CS(Mf)5	12:31:23	1.0	Surface	1	1	29.04	8.28	17.61	75.6	5.27	4.7	3.6
HKLR	HY/2011/03	2014-06-20	Mid-Flood	Rainy	CS(Mf)5	12:30:46	1.0	Surface	1	2	29.02	8.27	17.57	75	5.23	4.8	3.8
HKLR	HY/2011/03	2014-06-20	Mid-Flood	Rainy	CS(Mf)5	12:31:13	6.4	Middle	2	1	28.73	8.28	21.57	74.7	5	5.4	4.7
HKLR	HY/2011/03	2014-06-20	Mid-Flood	Rainy	CS(Mf)5	12:30:36	6.4	Middle	2	2	28.67	8.28	21.94	74.8	5	5.5	4.7
HKLR	HY/2011/03	2014-06-20	Mid-Flood	Rainy	CS(Mf)5	12:30:59	11.7	Bottom	3	1	28.57	8.27	26.74	71.5	4.91	5.5	5.8
HKLR	HY/2011/03	2014-06-20	Mid-Flood	Rainy	CS(Mf)5	12:30:24	11.7	Bottom	3	2	28.59	8.25	26.75	71.4	4.89	5.3	5.9
HKLR	HY/2011/03	2014-06-23	Mid-Ebb	Cloudy	ISS	11:51:47	1.0	Surface	1	1	28.49	8.35	16.22	72.8	5.17	11.6	3.8
HKLR	HY/2011/03	2014-06-23	Mid-Ebb	Cloudy	ISS	11:51:08	1.0	Surface	1	2	28.51	8.33	17.09	74.7	5.27	11.5	3
HKLR	HY/2011/03	2014-06-23	Mid-Ebb	Cloudy	ISS	11:51:31	4.2	Middle	2	1	28.38	8.35	25.45	72.4	5.12	11.7	2.7

Water Quarterly Monitoring Data

Project	Works	Date (yyyy-mm-dd)	Tide	Weather Condition	Station	Time	Depth, m	Level	Level_Code	Replicate	Temperature, °C	pH	Salinity, ppt	DO, %	DO, mg/L	Turbidity, NTU	SS, mg/L
HKLR	HY/2011/03	2014-06-23	Mid-Ebb	Cloudy	IS5	11:50:44	4.2	Middle	2	2	28.33	8.34	26.73	74.2	5.23	11.4	3.7
HKLR	HY/2011/03	2014-06-23	Mid-Ebb	Cloudy	IS5	11:51:22	7.3	Bottom	3	1	28.37	8.33	27.34	69.1	4.62	11.4	4.9
HKLR	HY/2011/03	2014-06-23	Mid-Ebb	Cloudy	IS5	11:50:37	7.3	Bottom	3	2	28.37	8.31	27.33	72.3	4.83	11.5	5.1
HKLR	HY/2011/03	2014-06-23	Mid-Ebb	Cloudy	IS(Mf)6	11:43:45	1.0	Surface	1	1	28.73	8.28	17.8	79.1	5.54	14.5	4.7
HKLR	HY/2011/03	2014-06-23	Mid-Ebb	Cloudy	IS(Mf)6	11:44:04	1.0	Surface	1	2	28.73	8.29	17.65	77.1	5.4	14.1	4.1
HKLR	HY/2011/03	2014-06-23	Mid-Ebb	Cloudy	IS(Mf)6	11:43:36	2.0	Bottom	3	1	28.74	8.28	17.89	80.8	5.65	14.6	5.1
HKLR	HY/2011/03	2014-06-23	Mid-Ebb	Cloudy	IS(Mf)6	11:43:52	2.0	Bottom	3	2	28.71	8.28	19.25	77.8	5.41	14.5	5
HKLR	HY/2011/03	2014-06-23	Mid-Ebb	Cloudy	IS7	11:35:35	1.0	Surface	1	1	28.7	8.26	16.68	77.3	5.45	15	3.6
HKLR	HY/2011/03	2014-06-23	Mid-Ebb	Cloudy	IS7	11:35:54	1.0	Surface	1	2	28.74	8.23	17.77	75.8	5.31	15.1	3
HKLR	HY/2011/03	2014-06-23	Mid-Ebb	Cloudy	IS7	11:35:23	2.1	Bottom	3	1	28.78	8.2	18.33	76.3	5.32	14.8	3.4
HKLR	HY/2011/03	2014-06-23	Mid-Ebb	Cloudy	IS7	11:35:42	2.1	Bottom	3	2	28.78	8.22	18.71	75.9	5.28	14.9	3.6
HKLR	HY/2011/03	2014-06-23	Mid-Ebb	Cloudy	IS8	11:11:15	1.0	Surface	1	1	28.78	8.26	17.46	73.6	5.16	9.4	6
HKLR	HY/2011/03	2014-06-23	Mid-Ebb	Cloudy	IS8	11:11:41	1.0	Surface	1	2	28.79	8.25	17.77	73.7	5.16	9.4	6
HKLR	HY/2011/03	2014-06-23	Mid-Ebb	Cloudy	IS8	11:11:25	3.0	Bottom	3	1	28.77	8.2	20.62	72.6	5	9.2	6.3
HKLR	HY/2011/03	2014-06-23	Mid-Ebb	Cloudy	IS8	11:10:59	3.0	Bottom	3	2	28.71	8.19	19.84	72.6	5.03	9.4	5.4
HKLR	HY/2011/03	2014-06-23	Mid-Ebb	Cloudy	IS(Mf)9	11:27:40	1.0	Surface	1	1	28.61	8.31	16.18	81.9	5.8	13.1	4.3
HKLR	HY/2011/03	2014-06-23	Mid-Ebb	Cloudy	IS(Mf)9	11:27:58	1.0	Surface	1	2	28.65	8.3	16.23	83.3	5.89	12.5	5.1
HKLR	HY/2011/03	2014-06-23	Mid-Ebb	Cloudy	IS(Mf)9	11:27:48	2.6	Bottom	3	1	28.69	8.28	17.98	84.2	5.89	13.1	4.8
HKLR	HY/2011/03	2014-06-23	Mid-Ebb	Cloudy	IS(Mf)9	11:27:15	2.6	Bottom	3	2	28.72	8.22	20.8	80.6	5.55	13.2	3.5
HKLR	HY/2011/03	2014-06-23	Mid-Ebb	Cloudy	IS10	10:25:32	1.0	Surface	1	1	29.05	8.12	15.4	92.7	6.54	3.6	4
HKLR	HY/2011/03	2014-06-23	Mid-Ebb	Cloudy	IS10	10:24:33	1.0	Surface	1	2	29	8.12	15.37	92.7	6.55	3.6	5.1
HKLR	HY/2011/03	2014-06-23	Mid-Ebb	Cloudy	IS10	10:25:21	5.8	Middle	2	1	28.7	8.09	18.35	85	5.94	6	3.8
HKLR	HY/2011/03	2014-06-23	Mid-Ebb	Cloudy	IS10	10:24:15	5.8	Middle	2	2	28.5	8.08	19.62	84	5.85	5.9	3.8
HKLR	HY/2011/03	2014-06-23	Mid-Ebb	Cloudy	IS10	10:23:30	10.6	Bottom	3	1	27.9	8.02	22.75	77.8	5.37	5.6	4.7
HKLR	HY/2011/03	2014-06-23	Mid-Ebb	Cloudy	IS10	10:25:04	10.6	Bottom	3	2	28	8.02	21.91	79	5.47	5.7	3.6
HKLR	HY/2011/03	2014-06-23	Mid-Ebb	Cloudy	SR3	11:56:25	0.7	Middle	2	1	28.49	8.3	16.04	80.8	5.73	8.4	4.4
HKLR	HY/2011/03	2014-06-23	Mid-Ebb	Cloudy	SR3	11:56:20	0.7	Middle	2	2	28.49	8.29	16.09	80.2	5.69	8.5	5.4
HKLR	HY/2011/03	2014-06-23	Mid-Ebb	Cloudy	SR4	11:17:10	1.0	Surface	1	1	28.54	8.25	14.95	77.6	5.54	8.4	4
HKLR	HY/2011/03	2014-06-23	Mid-Ebb	Cloudy	SR4	11:17:31	1.0	Surface	1	2	28.42	8.27	14.77	78.3	5.61	8.7	3.9
HKLR	HY/2011/03	2014-06-23	Mid-Ebb	Cloudy	SR4	11:17:18	2.8	Bottom	3	1	28.61	8.21	19.36	78.7	5.48	9.6	3.5
HKLR	HY/2011/03	2014-06-23	Mid-Ebb	Cloudy	SR4	11:17:03	2.8	Bottom	3	2	28.54	8.22	19.96	80.7	5.6	9.5	3.8
HKLR	HY/2011/03	2014-06-23	Mid-Ebb	Cloudy	SR5	10:36:42	1.0	Surface	1	1	29.09	8.12	15.32	98.2	6.94	2.8	3.8
HKLR	HY/2011/03	2014-06-23	Mid-Ebb	Cloudy	SR5	10:37:18	1.0	Surface	1	2	29	8.11	15.59	97	6.85	3	3.4
HKLR	HY/2011/03	2014-06-23	Mid-Ebb	Cloudy	SR5	10:36:21	4.5	Bottom	3	1	28.81	8.08	18.59	97.2	6.77	3.1	4.6
HKLR	HY/2011/03	2014-06-23	Mid-Ebb	Cloudy	SR5	10:36:50	4.5	Bottom	3	2	28.81	8.07	19.63	96.7	6.69	3	4.8
HKLR	HY/2011/03	2014-06-23	Mid-Ebb	Cloudy	SR10A	09:48:06	1.0	Surface	1	1	28.51	8.27	18.94	79.9	5.58	2.9	2.3
HKLR	HY/2011/03	2014-06-23	Mid-Ebb	Cloudy	SR10A	09:48:31	1.0	Surface	1	2	28.51	8.28	19.77	79.9	5.55	2.8	3.3
HKLR	HY/2011/03	2014-06-23	Mid-Ebb	Cloudy	SR10A	09:48:21	3.2	Middle	2	1	28.5	8.27	20.05	79.8	5.54	2.8	4.9
HKLR	HY/2011/03	2014-06-23	Mid-Ebb	Cloudy	SR10A	09:48:01	3.2	Middle	2	2	28.48	8.27	20.25	79.9	5.54	2.9	3.2
HKLR	HY/2011/03	2014-06-23	Mid-Ebb	Cloudy	SR10A	09:47:54	5.4	Bottom	3	1	28.51	8.26	20.35	80.2	5.56	2.8	3.8
HKLR	HY/2011/03	2014-06-23	Mid-Ebb	Cloudy	SR10A	09:48:14	5.4	Bottom	3	2	28.52	8.26	20.1	80	5.55	2.8	5.2
HKLR	HY/2011/03	2014-06-23	Mid-Ebb	Cloudy	SR10B	09:39:56	1.0	Surface	1	1	28.33	8.27	19.9	74.5	5.19	3.4	4.7
HKLR	HY/2011/03	2014-06-23	Mid-Ebb	Cloudy	SR10B	09:40:15	1.0	Surface	1	2	28.46	8.27	19.52	77.9	5.43	3.5	4.2
HKLR	HY/2011/03	2014-06-23	Mid-Ebb	Cloudy	SR10B	09:40:05	3.9	Bottom	3	1	28.37	8.25	21.59	76.5	5.27	3.4	4.1
HKLR	HY/2011/03	2014-06-23	Mid-Ebb	Cloudy	SR10B	09:39:49	3.9	Bottom	3	2	28.23	8.25	23.21	74.5	5.1	3.6	4.3
HKLR	HY/2011/03	2014-06-23	Mid-Ebb	Cloudy	CS2	11:32:36	1.0	Surface	1	1	29.14	8.12	12.99	92.5	6.61	4.4	4.3
HKLR	HY/2011/03	2014-06-23	Mid-Ebb	Cloudy	CS2	11:33:15	1.0	Surface	1	2	29.07	8.11	13.16	92.8	6.64	4.3	3.2
HKLR	HY/2011/03	2014-06-23	Mid-Ebb	Cloudy	CS2	11:32:30	4.1	Middle	2	1	28.85	8.08	15.63	87.5	6.2	5.3	3.9
HKLR	HY/2011/03	2014-06-23	Mid-Ebb	Cloudy	CS2	11:33:06	4.1	Middle	2	2	28.73	8.05	18.41	87.1	6.09	5.2	3.7
HKLR	HY/2011/03	2014-06-23	Mid-Ebb	Cloudy	CS2	11:32:22	7.2	Bottom	3	1	28.62	8.03	18.94	85.5	5.97	5.9	2.9
HKLR	HY/2011/03	2014-06-23	Mid-Ebb	Cloudy	CS2	11:32:49	7.2	Bottom	3	2	28.15	7.99	20.4	86.1	6.01	5.8	3.2
HKLR	HY/2011/03	2014-06-23	Mid-Ebb	Cloudy	CS(Mf)5	10:32:58	1.0	Surface	1	1	28.72	8.31	16.14	74.7	5.28	4.8	3.4
HKLR	HY/2011/03	2014-06-23	Mid-Ebb	Cloudy	CS(Mf)5	10:32:20	1.0	Surface	1	2	28.68	8.31	17.41	73.6	5.17	4.8	4.7
HKLR	HY/2011/03	2014-06-23	Mid-Ebb	Cloudy	CS(Mf)5	10:32:44	6.2	Middle	2	1	28.37	8.33	21	73.8	5.18	5.2	5.1
HKLR	HY/2011/03	2014-06-23	Mid-Ebb	Cloudy	CS(Mf)5	10:32:07	6.2	Middle	2	2	28.44	8.33	20.69	73.1	5.11	5	4.8
HKLR	HY/2011/03	2014-06-23	Mid-Ebb	Cloudy	CS(Mf)5	10:31:56	11.4	Bottom	3	1	28.26	8.29	26.96	71.9	4.83	5.4	3.3
HKLR	HY/2011/03	2014-06-23	Mid-Ebb	Cloudy	CS(Mf)5	10:32:34	11.4	Bottom	3	2	28.28	8.29	27.14	71.7	4.81	5.3	4.3

Water Quarterly Monitoring Data

Project	Works	Date (yyyy-mm-dd)	Tide	Weather Condition	Station	Time	Depth, m	Level	Level_Code	Replicate	Temperature, °C	pH	Salinity, ppt	DO, %	DO, mg/L	Turbidity, NTU	SS, mg/L
HKLR	HY/2011/03	2014-06-23	Mid-Flood	Cloudy	IS5	15:33:01	1.0	Surface	1	1	28.86	8.35	17.19	77.9	5.46	11.4	3.8
HKLR	HY/2011/03	2014-06-23	Mid-Flood	Cloudy	IS5	15:32:27	1.0	Surface	1	2	28.84	8.33	17.28	76	5.33	11.3	2.8
HKLR	HY/2011/03	2014-06-23	Mid-Flood	Cloudy	IS5	15:32:17	4.2	Middle	2	1	28.68	8.28	19.22	74.1	5.05	11.4	4
HKLR	HY/2011/03	2014-06-23	Mid-Flood	Cloudy	IS5	15:32:49	4.2	Middle	2	2	28.71	8.29	19.5	74	5.04	11.3	3.6
HKLR	HY/2011/03	2014-06-23	Mid-Flood	Cloudy	IS5	15:32:10	7.4	Bottom	3	1	28.64	8.26	23.06	69	4.8	11.5	4
HKLR	HY/2011/03	2014-06-23	Mid-Flood	Cloudy	IS5	15:32:39	7.4	Bottom	3	2	28.65	8.27	23.03	69.2	4.8	11.5	4
HKLR	HY/2011/03	2014-06-23	Mid-Flood	Cloudy	IS(Mf)6	15:42:01	1.0	Surface	1	1	28.91	8.35	17.17	83.9	5.88	18.6	3.9
HKLR	HY/2011/03	2014-06-23	Mid-Flood	Cloudy	IS(Mf)6	15:41:45	1.0	Surface	1	2	28.93	8.34	17.56	88.9	6.22	18.8	5.4
HKLR	HY/2011/03	2014-06-23	Mid-Flood	Cloudy	IS(Mf)6	15:41:52	2.0	Bottom	3	1	28.89	8.31	19.08	86.5	6	18.8	5.1
HKLR	HY/2011/03	2014-06-23	Mid-Flood	Cloudy	IS(Mf)6	15:41:31	2.0	Bottom	3	2	28.97	8.35	17.76	91.7	6.4	18.4	4.4
HKLR	HY/2011/03	2014-06-23	Mid-Flood	Cloudy	IS7	15:49:20	1.0	Surface	1	1	28.92	8.35	17.29	89.7	6.28	17.6	4.6
HKLR	HY/2011/03	2014-06-23	Mid-Flood	Cloudy	IS7	15:49:36	1.0	Surface	1	2	28.95	8.37	16.97	92.2	6.46	17.7	4
HKLR	HY/2011/03	2014-06-23	Mid-Flood	Cloudy	IS7	15:49:26	2.1	Bottom	3	1	28.93	8.36	17.14	90.4	6.33	17.7	3.7
HKLR	HY/2011/03	2014-06-23	Mid-Flood	Cloudy	IS7	15:49:12	2.1	Bottom	3	2	28.95	8.36	18.09	93.2	6.49	17.5	4.7
HKLR	HY/2011/03	2014-06-23	Mid-Flood	Cloudy	IS8	16:16:30	1.0	Surface	1	1	28.95	8.31	16.82	76.6	5.37	10.6	3.4
HKLR	HY/2011/03	2014-06-23	Mid-Flood	Cloudy	IS8	16:16:53	1.0	Surface	1	2	28.96	8.31	16.77	79.2	5.56	10.4	3.1
HKLR	HY/2011/03	2014-06-23	Mid-Flood	Cloudy	IS8	16:16:16	3.0	Bottom	3	1	28.85	8.24	20.28	76.6	5.28	10.4	4.5
HKLR	HY/2011/03	2014-06-23	Mid-Flood	Cloudy	IS8	16:16:39	3.0	Bottom	3	2	28.92	8.28	20.24	80.7	5.56	10.8	5.4
HKLR	HY/2011/03	2014-06-23	Mid-Flood	Cloudy	IS(Mf)9	15:58:00	1.0	Surface	1	1	28.91	8.36	17.15	87.7	6.14	11.6	4.5
HKLR	HY/2011/03	2014-06-23	Mid-Flood	Cloudy	IS(Mf)9	15:58:23	1.0	Surface	1	2	28.9	8.35	17.08	84.1	5.9	11.4	4.7
HKLR	HY/2011/03	2014-06-23	Mid-Flood	Cloudy	IS(Mf)9	15:58:12	2.6	Bottom	3	1	28.77	8.29	18.74	83.1	5.78	11.6	4.4
HKLR	HY/2011/03	2014-06-23	Mid-Flood	Cloudy	IS(Mf)9	15:57:48	2.6	Bottom	3	2	28.86	8.33	18.16	87.4	6.09	11.5	4
HKLR	HY/2011/03	2014-06-23	Mid-Flood	Cloudy	IS10	16:44:38	1.0	Surface	1	1	29.14	8.15	12.8	93.7	6.7	2.7	3.7
HKLR	HY/2011/03	2014-06-23	Mid-Flood	Cloudy	IS10	16:45:48	1.0	Surface	1	2	29.2	8.16	12.6	93.9	6.71	2.8	3.5
HKLR	HY/2011/03	2014-06-23	Mid-Flood	Cloudy	IS10	16:45:31	5.7	Middle	2	1	28.58	8.05	18.98	84.9	5.91	3.2	5.1
HKLR	HY/2011/03	2014-06-23	Mid-Flood	Cloudy	IS10	16:44:19	5.7	Middle	2	2	28.59	8.05	18.35	84.5	5.91	3.1	3.9
HKLR	HY/2011/03	2014-06-23	Mid-Flood	Cloudy	IS10	16:43:49	10.3	Bottom	3	1	27.58	7.97	23.61	75.8	5.25	3.9	3.9
HKLR	HY/2011/03	2014-06-23	Mid-Flood	Cloudy	IS10	16:44:59	10.3	Bottom	3	2	27.54	7.97	23.81	76.3	5.27	4.1	3.5
HKLR	HY/2011/03	2014-06-23	Mid-Flood	Cloudy	SR3	15:21:17	0.6	Middle	2	1	28.86	8.28	17.47	89.3	6.25	8.2	5.8
HKLR	HY/2011/03	2014-06-23	Mid-Flood	Cloudy	SR3	15:21:23	0.6	Middle	2	2	28.86	8.28	17.45	88.4	6.19	8.2	5.8
HKLR	HY/2011/03	2014-06-23	Mid-Flood	Cloudy	SR4	16:11:14	1.0	Surface	1	1	28.91	8.31	16.88	82.3	5.78	11.4	6.5
HKLR	HY/2011/03	2014-06-23	Mid-Flood	Cloudy	SR4	16:11:03	1.0	Surface	1	2	28.91	8.31	17.06	82.3	5.77	11.7	5.2
HKLR	HY/2011/03	2014-06-23	Mid-Flood	Cloudy	SR4	16:10:54	2.7	Bottom	3	1	28.92	8.3	17.8	82.5	5.76	11.6	6.5
HKLR	HY/2011/03	2014-06-23	Mid-Flood	Cloudy	SR4	16:11:08	2.7	Bottom	3	2	28.92	8.31	18.09	83	5.78	11.5	6.5
HKLR	HY/2011/03	2014-06-23	Mid-Flood	Cloudy	SR5	16:31:48	1.0	Surface	1	1	29.09	8.13	12.84	95.3	6.82	2.7	4.7
HKLR	HY/2011/03	2014-06-23	Mid-Flood	Cloudy	SR5	16:32:24	1.0	Surface	1	2	29.13	8.13	12.89	96.8	6.92	2.7	4.4
HKLR	HY/2011/03	2014-06-23	Mid-Flood	Cloudy	SR5	16:31:34	4.5	Bottom	3	1	28.71	8.06	17.71	92	6.45	3	3.9
HKLR	HY/2011/03	2014-06-23	Mid-Flood	Cloudy	SR5	16:32:07	4.5	Bottom	3	2	28.72	8.05	17.69	92.7	6.5	3	4
HKLR	HY/2011/03	2014-06-23	Mid-Flood	Cloudy	SR10A	17:36:51	1.0	Surface	1	1	28.32	8.36	24.03	72.7	5.11	5.2	4.3
HKLR	HY/2011/03	2014-06-23	Mid-Flood	Cloudy	SR10A	17:36:19	1.0	Surface	1	2	28.26	8.36	24.25	72.7	5.11	5.3	4.1
HKLR	HY/2011/03	2014-06-23	Mid-Flood	Cloudy	SR10A	17:36:40	3.4	Middle	2	1	28.22	8.36	25.1	72.3	5.07	5.5	4.4
HKLR	HY/2011/03	2014-06-23	Mid-Flood	Cloudy	SR10A	17:36:12	3.4	Middle	2	2	28.22	8.36	25.04	72.7	5.09	5.5	4.9
HKLR	HY/2011/03	2014-06-23	Mid-Flood	Cloudy	SR10A	17:36:32	5.7	Bottom	3	1	28.22	8.36	25.13	72.4	5.07	5.4	5
HKLR	HY/2011/03	2014-06-23	Mid-Flood	Cloudy	SR10A	17:36:05	5.7	Bottom	3	2	28.25	8.36	24.95	72.8	5.1	5.3	4.7
HKLR	HY/2011/03	2014-06-23	Mid-Flood	Cloudy	SR10B	17:46:23	1.0	Surface	1	1	28.29	8.35	24.4	72.2	5.07	5.3	4.4
HKLR	HY/2011/03	2014-06-23	Mid-Flood	Cloudy	SR10B	17:46:02	1.0	Surface	1	2	28.27	8.36	24.55	72.1	5.06	5.5	4.1
HKLR	HY/2011/03	2014-06-23	Mid-Flood	Cloudy	SR10B	17:46:10	4.1	Bottom	3	1	28.24	8.35	24.99	72	5.04	5.6	2.8
HKLR	HY/2011/03	2014-06-23	Mid-Flood	Cloudy	SR10B	17:45:53	4.1	Bottom	3	2	28.27	8.35	24.83	72.2	5.06	5.6	2.8
HKLR	HY/2011/03	2014-06-23	Mid-Flood	Cloudy	CS2	15:25:42	1.0	Surface	1	1	29.11	8.1	12.71	93.2	6.67	4	4.7
HKLR	HY/2011/03	2014-06-23	Mid-Flood	Cloudy	CS2	15:26:33	1.0	Surface	1	2	29.16	8.13	12.33	93.2	6.68	3.8	4.2
HKLR	HY/2011/03	2014-06-23	Mid-Flood	Cloudy	CS2	15:26:17	4.2	Middle	2	1	28.71	8.04	16.06	81.1	5.73	5.7	3.7
HKLR	HY/2011/03	2014-06-23	Mid-Flood	Cloudy	CS2	15:25:19	4.2	Middle	2	2	28.27	7.99	18.3	79.4	5.58	5.6	3.5
HKLR	HY/2011/03	2014-06-23	Mid-Flood	Cloudy	CS2	15:24:41	7.3	Bottom	3	1	27.76	7.92	23.62	77.2	5.32	6.1	3
HKLR	HY/2011/03	2014-06-23	Mid-Flood	Cloudy	CS2	15:26:01	7.3	Bottom	3	2	27.62	7.93	23.63	79.1	5.46	6.5	4.1
HKLR	HY/2011/03	2014-06-23	Mid-Flood	Cloudy	CS(Mf)5	17:02:29	1.0	Surface	1	1	28.93	8.36	16.71	76.6	5.38	4.3	2.5
HKLR	HY/2011/03	2014-06-23	Mid-Flood	Cloudy	CS(Mf)5	17:03:18	1.0	Surface	1	2	28.94	8.36	16.74	78	5.48	4.1	2.7
HKLR	HY/2011/03	2014-06-23	Mid-Flood	Cloudy	CS(Mf)5	17:02:54	6.4	Middle	2	1	28.07	8.33	26.39	74.2	5.12	5.6	2.4

Water Quarterly Monitoring Data

Project	Works	Date (yyyy-mm-dd)	Tide	Weather Condition	Station	Time	Depth, m	Level	Level_Code	Replicate	Temperature, °C	pH	Salinity, ppt	DO, %	DO, mg/L	Turbidity, NTU	SS, mg/L
HKLR	HY/2011/03	2014-06-23	Mid-Flood	Cloudy	CS(Mf)5	17:02:08	6.4	Middle	2	2	28.03	8.35	26.71	74.1	5.1	5.5	2.2
HKLR	HY/2011/03	2014-06-23	Mid-Flood	Cloudy	CS(Mf)5	17:02:45	11.7	Bottom	3	1	28.02	8.25	29.03	70.5	4.7	5.6	3.1
HKLR	HY/2011/03	2014-06-23	Mid-Flood	Cloudy	CS(Mf)5	17:01:59	11.7	Bottom	3	2	28.11	8.33	28.2	70.1	4.71	5.8	4
HKLR	HY/2011/03	2014-06-25	Mid-Ebb	Cloudy	IS5	13:24:16	1.0	Surface	1	1	28.52	8.18	17.44	93	6.27	4.7	2.8
HKLR	HY/2011/03	2014-06-25	Mid-Ebb	Cloudy	IS5	13:23:11	1.0	Surface	1	2	28.55	8.21	17.32	96.4	6.49	4.8	2.5
HKLR	HY/2011/03	2014-06-25	Mid-Ebb	Cloudy	IS5	13:23:00	4.7	Middle	2	1	28.23	8.17	23.59	91.5	6.36	5	2.7
HKLR	HY/2011/03	2014-06-25	Mid-Ebb	Cloudy	IS5	13:24:07	4.7	Middle	2	2	28.13	8.11	24	88.2	6.13	4.9	2.7
HKLR	HY/2011/03	2014-06-25	Mid-Ebb	Cloudy	IS5	13:23:59	8.3	Bottom	3	1	28.1	8.03	26.72	83.9	5.71	5	2.8
HKLR	HY/2011/03	2014-06-25	Mid-Ebb	Cloudy	IS5	13:22:48	8.3	Bottom	3	2	28.36	8.15	26.6	84.9	5.78	5.3	2.8
HKLR	HY/2011/03	2014-06-25	Mid-Ebb	Cloudy	IS(Mf)6	13:13:02	1.0	Surface	1	1	28.68	8.15	17.34	76.1	5.35	7	4.4
HKLR	HY/2011/03	2014-06-25	Mid-Ebb	Cloudy	IS(Mf)6	13:12:46	1.0	Surface	1	2	28.65	8.15	17.17	74.9	5.2	7	4.2
HKLR	HY/2011/03	2014-06-25	Mid-Ebb	Cloudy	IS(Mf)6	13:12:39	2.4	Bottom	3	1	28.67	8.15	19.44	73.9	5.2	7.3	5.9
HKLR	HY/2011/03	2014-06-25	Mid-Ebb	Cloudy	IS(Mf)6	13:12:50	2.4	Bottom	3	2	28.68	8.15	19.26	74.7	5.19	7.4	6
HKLR	HY/2011/03	2014-06-25	Mid-Ebb	Cloudy	IS7	13:05:14	1.0	Surface	1	1	28.71	8.14	16.9	76.1	5.35	8	8.6
HKLR	HY/2011/03	2014-06-25	Mid-Ebb	Cloudy	IS7	13:05:23	1.0	Surface	1	2	28.73	8.14	17	77.2	5.44	7.8	8.8
HKLR	HY/2011/03	2014-06-25	Mid-Ebb	Cloudy	IS7	13:05:19	2.2	Bottom	3	1	28.7	8.15	16.93	76.5	5.38	8.1	9.5
HKLR	HY/2011/03	2014-06-25	Mid-Ebb	Cloudy	IS7	13:05:10	2.2	Bottom	3	2	28.7	8.13	16.89	75.5	5.31	8	9.4
HKLR	HY/2011/03	2014-06-25	Mid-Ebb	Cloudy	IS8	12:39:46	1.0	Surface	1	1	28.69	8.19	17.17	80.1	5.59	6.1	4.8
HKLR	HY/2011/03	2014-06-25	Mid-Ebb	Cloudy	IS8	12:39:56	1.0	Surface	1	2	28.68	8.19	17.13	80.2	5.58	6	5.1
HKLR	HY/2011/03	2014-06-25	Mid-Ebb	Cloudy	IS8	12:39:50	2.8	Bottom	3	1	28.7	8.19	18.98	78.9	5.55	6.3	6.7
HKLR	HY/2011/03	2014-06-25	Mid-Ebb	Cloudy	IS8	12:39:35	2.8	Bottom	3	2	28.69	8.19	18.68	78.7	5.54	6.4	6.3
HKLR	HY/2011/03	2014-06-25	Mid-Ebb	Cloudy	IS(Mf)9	13:01:10	1.0	Surface	1	1	28.74	7.99	16.86	84	5.84	5.8	8.3
HKLR	HY/2011/03	2014-06-25	Mid-Ebb	Cloudy	IS(Mf)9	13:01:20	1.0	Surface	1	2	28.71	8.05	16.91	83.1	5.78	5.9	8.9
HKLR	HY/2011/03	2014-06-25	Mid-Ebb	Cloudy	IS(Mf)9	13:01:03	2.6	Bottom	3	1	28.73	7.92	17.78	80.1	5.59	5.9	9.7
HKLR	HY/2011/03	2014-06-25	Mid-Ebb	Cloudy	IS(Mf)9	13:01:16	2.6	Bottom	3	2	28.72	8.06	17.81	82	5.73	5.9	9.6
HKLR	HY/2011/03	2014-06-25	Mid-Ebb	Cloudy	IS10	11:58:27	1.0	Surface	1	1	28.69	7.98	13.34	70.9	5.1	4.7	3.1
HKLR	HY/2011/03	2014-06-25	Mid-Ebb	Cloudy	IS10	11:59:17	1.0	Surface	1	2	28.69	7.99	13.26	71.2	5.11	4.8	3
HKLR	HY/2011/03	2014-06-25	Mid-Ebb	Cloudy	IS10	11:58:49	5.2	Middle	2	1	28.53	7.99	17.82	70.8	5.08	8.6	3
HKLR	HY/2011/03	2014-06-25	Mid-Ebb	Cloudy	IS10	11:57:54	5.2	Middle	2	2	28.55	7.97	17.86	70.2	5.03	8.3	3.2
HKLR	HY/2011/03	2014-06-25	Mid-Ebb	Cloudy	IS10	11:57:43	9.4	Bottom	3	1	28.54	7.98	22.21	69.1	4.78	8.6	4
HKLR	HY/2011/03	2014-06-25	Mid-Ebb	Cloudy	IS10	11:58:38	9.4	Bottom	3	2	28.5	7.98	21.84	69.9	4.83	8.9	4
HKLR	HY/2011/03	2014-06-25	Mid-Ebb	Cloudy	SR3	13:30:17	0.8	Middle	2	1	28.64	8.16	17.13	80.9	5.7	4.5	3.8
HKLR	HY/2011/03	2014-06-25	Mid-Ebb	Cloudy	SR3	13:30:20	0.8	Middle	2	2	28.64	8.17	17.14	81.5	5.74	4.7	3.8
HKLR	HY/2011/03	2014-06-25	Mid-Ebb	Cloudy	SR4	12:45:13	1.0	Surface	1	1	28.66	8.17	17.27	80.4	5.6	5.3	5.7
HKLR	HY/2011/03	2014-06-25	Mid-Ebb	Cloudy	SR4	12:45:23	1.0	Surface	1	2	28.67	8.18	17.23	79.4	5.54	5.3	6
HKLR	HY/2011/03	2014-06-25	Mid-Ebb	Cloudy	SR4	12:45:17	2.4	Bottom	3	1	28.68	8.18	18.66	78.7	5.53	5.5	6.8
HKLR	HY/2011/03	2014-06-25	Mid-Ebb	Cloudy	SR4	12:45:08	2.4	Bottom	3	2	28.7	8.17	18.74	79	5.55	5.5	5.8
HKLR	HY/2011/03	2014-06-25	Mid-Ebb	Cloudy	SR5	12:05:37	1.0	Surface	1	1	28.69	7.91	13.04	69.9	5.03	3.8	3.2
HKLR	HY/2011/03	2014-06-25	Mid-Ebb	Cloudy	SR5	12:06:03	1.0	Surface	1	2	28.7	7.91	13.92	70.4	5.04	3.7	3.1
HKLR	HY/2011/03	2014-06-25	Mid-Ebb	Cloudy	SR5	12:05:50	3.7	Bottom	3	1	28.71	7.86	16.05	70	4.95	3.8	3.2
HKLR	HY/2011/03	2014-06-25	Mid-Ebb	Cloudy	SR5	12:05:28	3.7	Bottom	3	2	28.7	7.86	16.33	70.5	4.98	3.6	4.1
HKLR	HY/2011/03	2014-06-25	Mid-Ebb	Cloudy	SR10A	11:13:56	1.0	Surface	1	1	28.59	8.17	17.06	80.5	5.65	3.2	3.2
HKLR	HY/2011/03	2014-06-25	Mid-Ebb	Cloudy	SR10A	11:14:27	1.0	Surface	1	2	28.54	8.14	18.2	80.8	5.64	3.1	2.9
HKLR	HY/2011/03	2014-06-25	Mid-Ebb	Cloudy	SR10A	11:13:48	3.1	Middle	2	1	28.48	8.16	18.49	80.1	5.61	3.2	3
HKLR	HY/2011/03	2014-06-25	Mid-Ebb	Cloudy	SR10A	11:14:23	3.1	Middle	2	2	28.49	8.12	18.27	79.8	5.6	3.1	3.1
HKLR	HY/2011/03	2014-06-25	Mid-Ebb	Cloudy	SR10A	11:13:41	5.2	Bottom	3	1	28.45	8.15	19.46	79.2	5.54	3.2	4.4
HKLR	HY/2011/03	2014-06-25	Mid-Ebb	Cloudy	SR10A	11:14:16	5.2	Bottom	3	2	28.46	8.07	19.32	79.8	5.6	3.2	4.4
HKLR	HY/2011/03	2014-06-25	Mid-Ebb	Cloudy	SR10B	11:07:24	1.0	Surface	1	1	28.55	8.09	18.61	80.6	5.63	3.1	3.2
HKLR	HY/2011/03	2014-06-25	Mid-Ebb	Cloudy	SR10B	11:07:07	1.0	Surface	1	2	28.56	8.08	18.53	81.7	5.7	3.2	3
HKLR	HY/2011/03	2014-06-25	Mid-Ebb	Cloudy	SR10B	11:07:17	3.4	Bottom	3	1	28.55	8.09	18.74	80.3	5.61	3.1	3.1
HKLR	HY/2011/03	2014-06-25	Mid-Ebb	Cloudy	SR10B	11:07:00	3.4	Bottom	3	2	28.6	8.08	18.69	81.1	5.67	3.2	2.8
HKLR	HY/2011/03	2014-06-25	Mid-Ebb	Cloudy	CS2	13:22:19	1.0	Surface	1	1	28.74	8	12.55	73.4	5.29	4.8	2.7
HKLR	HY/2011/03	2014-06-25	Mid-Ebb	Cloudy	CS2	13:21:36	1.0	Surface	1	2	28.74	8.01	12.62	71.3	5.14	5	2.7
HKLR	HY/2011/03	2014-06-25	Mid-Ebb	Cloudy	CS2	13:22:00	4.0	Middle	2	1	28.56	7.96	15.98	70.2	5.05	7.5	2.9
HKLR	HY/2011/03	2014-06-25	Mid-Ebb	Cloudy	CS2	13:21:25	4.0	Middle	2	2	28.67	7.95	16.64	70.8	5.1	7.6	3.5
HKLR	HY/2011/03	2014-06-25	Mid-Ebb	Cloudy	CS2	13:21:13	7.0	Bottom	3	1	28.55	7.86	21.23	68.9	4.91	7.5	3.9
HKLR	HY/2011/03	2014-06-25	Mid-Ebb	Cloudy	CS2	13:21:47	7.0	Bottom	3	2	28.58	7.89	21.39	68.6	4.9	7.5	4

Water Quarterly Monitoring Data

Project	Works	Date (yyyy-mm-dd)	Tide	Weather Condition	Station	Time	Depth, m	Level	Level_Code	Replicate	Temperature, °C	pH	Salinity, ppt	DO, %	DO, mg/L	Turbidity, NTU	SS, mg/L
HKLR	HY/2011/03	2014-06-25	Mid-Ebb	Cloudy	CS(Mf)5	12:01:50	1.0	Surface	1	1	28.69	8.22	15.81	83.3	5.85	5	3.3
HKLR	HY/2011/03	2014-06-25	Mid-Ebb	Cloudy	CS(Mf)5	12:00:37	1.0	Surface	1	2	28.63	8.22	16.91	87.1	5.96	4.9	2.9
HKLR	HY/2011/03	2014-06-25	Mid-Ebb	Cloudy	CS(Mf)5	12:01:30	6.6	Middle	2	1	28.28	8.25	21.62	77.1	5.19	5	3
HKLR	HY/2011/03	2014-06-25	Mid-Ebb	Cloudy	CS(Mf)5	12:00:18	6.6	Middle	2	2	28.28	8.24	21.97	83.4	5.72	5	2.6
HKLR	HY/2011/03	2014-06-25	Mid-Ebb	Cloudy	CS(Mf)5	12:01:02	12.2	Bottom	3	1	27.91	8.21	27.49	72.7	5	5	4.1
HKLR	HY/2011/03	2014-06-25	Mid-Ebb	Cloudy	CS(Mf)5	11:59:54	12.2	Bottom	3	2	27.75	8.24	27.67	81.8	5.62	5	3.8
HKLR	HY/2011/03	2014-06-25	Mid-Flood	Cloudy	IS5	17:21:32	1.0	Surface	1	1	28.83	8.16	17.44	93.4	6.5	5.8	5.2
HKLR	HY/2011/03	2014-06-25	Mid-Flood	Cloudy	IS5	17:22:05	1.0	Surface	1	2	28.77	8.16	17.31	90.3	6.18	5.8	4.6
HKLR	HY/2011/03	2014-06-25	Mid-Flood	Cloudy	IS5	17:21:23	4.6	Middle	2	1	28.68	8.14	17.82	93.2	6.38	6	5.1
HKLR	HY/2011/03	2014-06-25	Mid-Flood	Cloudy	IS5	17:21:56	4.6	Middle	2	2	28.57	8.12	19.06	86.7	6.04	5.8	5.1
HKLR	HY/2011/03	2014-06-25	Mid-Flood	Cloudy	IS5	17:21:48	8.1	Bottom	3	1	28.58	8.1	22.05	83.1	5.76	6	5
HKLR	HY/2011/03	2014-06-25	Mid-Flood	Cloudy	IS5	17:21:14	8.1	Bottom	3	2	28.75	8.12	21.88	87.6	6.1	6.1	5.2
HKLR	HY/2011/03	2014-06-25	Mid-Flood	Cloudy	IS(Mf)6	17:31:20	1.0	Surface	1	1	28.8	8.11	16.92	84	5.87	8.4	2.9
HKLR	HY/2011/03	2014-06-25	Mid-Flood	Cloudy	IS(Mf)6	17:31:55	1.0	Surface	1	2	28.94	8.17	17	86.8	6.08	8.6	3.2
HKLR	HY/2011/03	2014-06-25	Mid-Flood	Cloudy	IS(Mf)6	17:31:25	2.2	Bottom	3	1	28.88	8.12	18.17	73.5	5.12	8.6	3.9
HKLR	HY/2011/03	2014-06-25	Mid-Flood	Cloudy	IS(Mf)6	17:31:12	2.2	Bottom	3	2	28.69	8.07	19.28	72.3	5.02	8.5	4.1
HKLR	HY/2011/03	2014-06-25	Mid-Flood	Cloudy	IS7	17:37:55	1.0	Surface	1	1	28.9	8.13	17.09	78.4	5.45	8.8	6.4
HKLR	HY/2011/03	2014-06-25	Mid-Flood	Cloudy	IS7	17:37:38	1.0	Surface	1	2	28.91	8.13	17.08	77.8	5.45	8.8	6.5
HKLR	HY/2011/03	2014-06-25	Mid-Flood	Cloudy	IS7	17:37:27	2.0	Bottom	3	1	28.87	8.1	18.37	77.6	5.4	9	6.8
HKLR	HY/2011/03	2014-06-25	Mid-Flood	Cloudy	IS7	17:37:44	2.0	Bottom	3	2	28.87	8.11	18.45	76.8	5.39	9	6.6
HKLR	HY/2011/03	2014-06-25	Mid-Flood	Cloudy	IS8	18:08:01	1.0	Surface	1	1	28.8	8.13	15.63	80.9	5.66	7.8	3.5
HKLR	HY/2011/03	2014-06-25	Mid-Flood	Cloudy	IS8	18:08:23	1.0	Surface	1	2	28.82	8.13	15.92	80.6	5.7	7.8	3.7
HKLR	HY/2011/03	2014-06-25	Mid-Flood	Cloudy	IS8	18:07:53	2.3	Bottom	3	1	28.8	8.11	17.82	79.9	5.66	8.1	3.8
HKLR	HY/2011/03	2014-06-25	Mid-Flood	Cloudy	IS8	18:08:08	2.3	Bottom	3	2	28.79	8.12	17.4	80.2	5.62	8	3.8
HKLR	HY/2011/03	2014-06-25	Mid-Flood	Cloudy	IS(Mf)9	17:51:31	1.0	Surface	1	1	28.79	8.19	16.99	86.2	6.06	6.8	3.4
HKLR	HY/2011/03	2014-06-25	Mid-Flood	Cloudy	IS(Mf)9	17:51:55	1.0	Surface	1	2	28.78	8.18	17.22	87.4	6.13	6.7	3.4
HKLR	HY/2011/03	2014-06-25	Mid-Flood	Cloudy	IS(Mf)9	17:51:17	2.6	Bottom	3	1	28.78	8.17	18.26	85.5	5.97	6.9	4.4
HKLR	HY/2011/03	2014-06-25	Mid-Flood	Cloudy	IS(Mf)9	17:51:35	2.6	Bottom	3	2	28.79	8.18	18.15	86.9	6.06	6.9	3.6
HKLR	HY/2011/03	2014-06-25	Mid-Flood	Cloudy	IS10	18:50:54	1.0	Surface	1	1	28.72	8.01	10.85	71.5	5.2	7.6	2.9
HKLR	HY/2011/03	2014-06-25	Mid-Flood	Cloudy	IS10	18:50:15	1.0	Surface	1	2	28.71	8	10.76	71.5	5.18	7.4	3.2
HKLR	HY/2011/03	2014-06-25	Mid-Flood	Cloudy	IS10	18:50:03	5.3	Middle	2	1	28.59	7.92	16.24	71	5.17	7.6	2.7
HKLR	HY/2011/03	2014-06-25	Mid-Flood	Cloudy	IS10	18:50:41	5.3	Middle	2	2	28.58	7.93	16.14	70.9	5.01	7.9	3.1
HKLR	HY/2011/03	2014-06-25	Mid-Flood	Cloudy	IS10	18:50:29	9.6	Bottom	3	1	28.52	7.85	20.78	69.8	4.91	7.7	3.2
HKLR	HY/2011/03	2014-06-25	Mid-Flood	Cloudy	IS10	18:49:49	9.6	Bottom	3	2	28.59	7.84	21.64	70.6	4.93	7.8	3.5
HKLR	HY/2011/03	2014-06-25	Mid-Flood	Cloudy	SR3	17:15:44	0.7	Middle	2	1	28.86	8.16	17.26	87.9	6.16	6.1	3.2
HKLR	HY/2011/03	2014-06-25	Mid-Flood	Cloudy	SR3	17:15:47	0.7	Middle	2	2	28.86	8.16	17.28	87.8	6.15	6	3.1
HKLR	HY/2011/03	2014-06-25	Mid-Flood	Cloudy	SR4	18:00:03	1.0	Surface	1	1	28.87	8.13	14.09	83.5	5.95	6.6	2.3
HKLR	HY/2011/03	2014-06-25	Mid-Flood	Cloudy	SR4	18:00:21	1.0	Surface	1	2	28.87	8.13	14.03	83.4	5.93	6.8	1.9
HKLR	HY/2011/03	2014-06-25	Mid-Flood	Cloudy	SR4	18:00:07	2.3	Bottom	3	1	28.87	8.12	16.68	83.2	5.86	6.8	3.6
HKLR	HY/2011/03	2014-06-25	Mid-Flood	Cloudy	SR4	17:59:51	2.3	Bottom	3	2	28.86	8.12	16.56	83.4	5.87	6.8	3.8
HKLR	HY/2011/03	2014-06-25	Mid-Flood	Cloudy	SR5	18:40:07	1.0	Surface	1	1	28.7	7.86	10.82	77.2	5.62	7.4	5.4
HKLR	HY/2011/03	2014-06-25	Mid-Flood	Cloudy	SR5	18:39:50	1.0	Surface	1	2	28.74	7.84	10.64	78	5.68	7.5	5.2
HKLR	HY/2011/03	2014-06-25	Mid-Flood	Cloudy	SR5	18:39:58	4.0	Bottom	3	1	28.66	7.78	14.59	77.8	5.55	7.5	5.2
HKLR	HY/2011/03	2014-06-25	Mid-Flood	Cloudy	SR5	18:39:38	4.0	Bottom	3	2	28.66	7.76	14.67	78	5.57	7.6	5.1
HKLR	HY/2011/03	2014-06-25	Mid-Flood	Cloudy	SR10A	19:21:41	1.0	Surface	1	1	28.33	8.16	21.78	81.4	5.59	6.1	4
HKLR	HY/2011/03	2014-06-25	Mid-Flood	Cloudy	SR10A	19:21:15	1.0	Surface	1	2	28.31	8.16	21.85	82.5	5.67	6.1	4
HKLR	HY/2011/03	2014-06-25	Mid-Flood	Cloudy	SR10A	19:21:05	3.3	Middle	2	1	28.24	8.17	22.85	82.3	5.63	6.2	3.6
HKLR	HY/2011/03	2014-06-25	Mid-Flood	Cloudy	SR10A	19:21:30	3.3	Middle	2	2	28.2	8.16	22.86	81.3	5.55	6.1	3.5
HKLR	HY/2011/03	2014-06-25	Mid-Flood	Cloudy	SR10A	19:20:56	5.5	Bottom	3	1	28.22	8.16	23.26	82.2	5.62	6.4	3.8
HKLR	HY/2011/03	2014-06-25	Mid-Flood	Cloudy	SR10A	19:21:27	5.5	Bottom	3	2	28.23	8.16	23.71	80.9	5.54	6.4	4.3
HKLR	HY/2011/03	2014-06-25	Mid-Flood	Cloudy	SR10B	19:28:09	1.0	Surface	1	1	28.37	8.15	21.43	81.1	5.58	5.6	1.7
HKLR	HY/2011/03	2014-06-25	Mid-Flood	Cloudy	SR10B	19:27:45	1.0	Surface	1	2	28.35	8.14	21.79	81.1	5.56	5.4	2.2
HKLR	HY/2011/03	2014-06-25	Mid-Flood	Cloudy	SR10B	19:27:58	4.0	Bottom	3	1	28.28	8.15	22.76	80.9	5.54	5.9	2
HKLR	HY/2011/03	2014-06-25	Mid-Flood	Cloudy	SR10B	19:27:32	4.0	Bottom	3	2	28.34	8.15	22.66	81	5.55	5.9	2
HKLR	HY/2011/03	2014-06-25	Mid-Flood	Cloudy	CS2	17:21:50	1.0	Surface	1	1	28.83	7.99	10.09	77.4	5.65	7.5	3.5
HKLR	HY/2011/03	2014-06-25	Mid-Flood	Cloudy	CS2	17:22:22	1.0	Surface	1	2	28.83	7.99	10.11	76.7	5.6	7.6	3.5
HKLR	HY/2011/03	2014-06-25	Mid-Flood	Cloudy	CS2	17:22:10	4.1	Middle	2	1	28.81	7.98	10.23	76.4	5.57	8.7	4.9

Water Quarterly Monitoring Data

Project	Works	Date (yyyy-mm-dd)	Tide	Weather Condition	Station	Time	Depth, m	Level	Level_Code	Replicate	Temperature, °C	pH	Salinity, ppt	DO, %	DO, mg/L	Turbidity, NTU	SS, mg/L
HKLR	HY/2011/03	2014-06-25	Mid-Flood	Cloudy	CS2	17:21:37	4.1	Middle	2	2	28.8	7.98	10.29	77.2	5.63	8.5	4.9
HKLR	HY/2011/03	2014-06-25	Mid-Flood	Cloudy	CS2	17:21:22	7.1	Bottom	3	1	28.76	7.96	11.28	78.1	5.67	8.7	5.5
HKLR	HY/2011/03	2014-06-25	Mid-Flood	Cloudy	CS2	17:22:00	7.1	Bottom	3	2	28.79	7.98	11.63	77	5.57	8.6	5
HKLR	HY/2011/03	2014-06-25	Mid-Flood	Cloudy	CS(Mf)5	18:46:18	1.0	Surface	1	1	28.7	8.13	17.33	86.1	5.87	4.7	3.9
HKLR	HY/2011/03	2014-06-25	Mid-Flood	Cloudy	CS(Mf)5	18:44:59	1.0	Surface	1	2	28.65	8.14	16.17	85.8	5.82	4.9	3.7
HKLR	HY/2011/03	2014-06-25	Mid-Flood	Cloudy	CS(Mf)5	18:44:47	6.3	Middle	2	1	28.18	8.14	22.76	85.1	5.79	5	4.6
HKLR	HY/2011/03	2014-06-25	Mid-Flood	Cloudy	CS(Mf)5	18:45:59	6.3	Middle	2	2	28.34	8.13	22.86	84.4	5.71	4.9	4.8
HKLR	HY/2011/03	2014-06-25	Mid-Flood	Cloudy	CS(Mf)5	18:44:38	11.6	Bottom	3	1	27.96	8.13	26.8	77.5	5.44	5.2	5
HKLR	HY/2011/03	2014-06-25	Mid-Flood	Cloudy	CS(Mf)5	18:45:38	11.6	Bottom	3	2	28.07	8.14	26	80.3	5.6	5.1	4.6
HKLR	HY/2011/03	2014-06-27	Mid-Ebb	Sunny	IS5	13:11:24	1.0	Surface	1	1	29.73	8.03	12.66	83	5.78	3.5	5.1
HKLR	HY/2011/03	2014-06-27	Mid-Ebb	Sunny	IS5	13:10:38	1.0	Surface	1	2	29.72	8.02	12.72	83.5	5.82	3.4	4.4
HKLR	HY/2011/03	2014-06-27	Mid-Ebb	Sunny	IS5	13:10:19	5.0	Middle	2	1	29.04	7.99	16.53	74.5	5.24	5.4	5
HKLR	HY/2011/03	2014-06-27	Mid-Ebb	Sunny	IS5	13:11:07	5.0	Middle	2	2	29.09	7.99	16.14	76.2	5.2	5	5
HKLR	HY/2011/03	2014-06-27	Mid-Ebb	Sunny	IS5	13:10:51	8.9	Bottom	3	1	28.87	7.93	19.49	72.6	5.11	7.2	3.6
HKLR	HY/2011/03	2014-06-27	Mid-Ebb	Sunny	IS5	13:10:04	8.9	Bottom	3	2	28.82	7.96	17.66	74.8	5.16	7.3	4
HKLR	HY/2011/03	2014-06-27	Mid-Ebb	Sunny	IS(Mf)6	13:17:59	1.0	Surface	1	1	29.53	8	13.12	72.3	5.13	3.1	1.1
HKLR	HY/2011/03	2014-06-27	Mid-Ebb	Sunny	IS(Mf)6	13:18:19	1.0	Surface	1	2	29.44	8	13.55	72.1	5.11	3.3	<0.5
HKLR	HY/2011/03	2014-06-27	Mid-Ebb	Sunny	IS(Mf)6	13:18:08	3.8	Bottom	3	1	29.3	7.97	15.33	72.6	5.1	3.3	0.8
HKLR	HY/2011/03	2014-06-27	Mid-Ebb	Sunny	IS(Mf)6	13:17:49	3.8	Bottom	3	2	29.17	7.97	15.63	71.5	5.03	3.6	1
HKLR	HY/2011/03	2014-06-27	Mid-Ebb	Sunny	IS7	14:35:01	1.0	Surface	1	1	30.16	8.03	13.25	77.9	5.41	3.7	3.7
HKLR	HY/2011/03	2014-06-27	Mid-Ebb	Sunny	IS7	14:35:51	1.0	Surface	1	2	30.22	8.04	13.21	78.3	5.44	3.7	3
HKLR	HY/2011/03	2014-06-27	Mid-Ebb	Sunny	IS7	14:35:33	3.8	Bottom	3	1	28.96	8.02	16.28	75	5.26	5.6	0.8
HKLR	HY/2011/03	2014-06-27	Mid-Ebb	Sunny	IS7	14:34:46	3.8	Bottom	3	2	29	8.02	16.03	74.3	5.21	5.7	2.3
HKLR	HY/2011/03	2014-06-27	Mid-Ebb	Sunny	IS8	14:35:19	1.0	Surface	1	1	28.51	7.93	23.16	73.4	5.14	7	4.4
HKLR	HY/2011/03	2014-06-27	Mid-Ebb	Sunny	IS8	14:34:35	1.0	Surface	1	2	28.55	7.95	21.11	73.5	5.15	7.2	5.1
HKLR	HY/2011/03	2014-06-27	Mid-Ebb	Sunny	IS8	19:55:04	1.0	Bottom	3	1	30.18	8.04	11.15	78.9	5.59	6.1	5.2
HKLR	HY/2011/03	2014-06-27	Mid-Ebb	Sunny	IS8	19:54:25	1.0	Bottom	3	2	30.18	8.03	11.19	79.3	5.62	6.1	3.3
HKLR	HY/2011/03	2014-06-27	Mid-Ebb	Sunny	IS(Mf)9	19:54:07	1.0	Surface	1	1	29.79	8	14	76.4	5.37	7	11.5
HKLR	HY/2011/03	2014-06-27	Mid-Ebb	Sunny	IS(Mf)9	19:54:46	1.0	Surface	1	2	29.79	8	14.08	75.7	5.32	6.8	11.3
HKLR	HY/2011/03	2014-06-27	Mid-Ebb	Sunny	IS(Mf)9	19:54:37	8.8	Bottom	3	1	29.55	7.97	14.83	76.1	5.34	7	15
HKLR	HY/2011/03	2014-06-27	Mid-Ebb	Sunny	IS(Mf)9	19:53:59	8.8	Bottom	3	2	29.59	7.97	14.6	77.1	5.42	7.5	14.4
HKLR	HY/2011/03	2014-06-27	Mid-Ebb	Sunny	IS10	19:46:10	1.0	Surface	1	1	30.17	8.02	11.24	80.4	5.7	6.6	3.3
HKLR	HY/2011/03	2014-06-27	Mid-Ebb	Sunny	IS10	19:46:30	1.0	Surface	1	2	30.18	8.02	11.2	80.3	5.69	6.5	3.2
HKLR	HY/2011/03	2014-06-27	Mid-Ebb	Sunny	IS10	19:46:19	1.0	Middle	2	1	30.14	8	11.78	80.2	5.67	6.8	1.9
HKLR	HY/2011/03	2014-06-27	Mid-Ebb	Sunny	IS10	19:45:59	1.0	Middle	2	2	30.11	8	11.97	80.3	5.67	7.1	3
HKLR	HY/2011/03	2014-06-27	Mid-Ebb	Sunny	IS10	18:30:10	1.0	Bottom	3	1	30.22	8.17	10.24	80.9	5.76	6.7	3.3
HKLR	HY/2011/03	2014-06-27	Mid-Ebb	Sunny	IS10	18:31:01	1.0	Bottom	3	2	30.21	8.08	10.24	79.5	5.66	6.3	2.6
HKLR	HY/2011/03	2014-06-27	Mid-Ebb	Sunny	SR3	18:29:54	3.9	Middle	2	1	30.06	8.22	11.22	80.3	5.7	7.1	4.3
HKLR	HY/2011/03	2014-06-27	Mid-Ebb	Sunny	SR3	18:30:46	3.9	Middle	2	2	30.08	8.09	11.03	78.4	5.57	7	3.3
HKLR	HY/2011/03	2014-06-27	Mid-Ebb	Sunny	SR4	18:29:40	1.0	Surface	1	1	29.95	8.28	12.19	82.2	5.82	8.5	4.2
HKLR	HY/2011/03	2014-06-27	Mid-Ebb	Sunny	SR4	18:30:33	1.0	Surface	1	2	30	8.09	11.77	78.4	5.56	8.8	4.7
HKLR	HY/2011/03	2014-06-27	Mid-Ebb	Sunny	SR4	14:03:10	1.0	Bottom	3	1	29.78	8.12	17.73	75.2	5.19	7.6	4.4
HKLR	HY/2011/03	2014-06-27	Mid-Ebb	Sunny	SR4	14:03:52	1.0	Bottom	3	2	29.9	8.16	17.53	75.5	5.21	7.3	4.6
HKLR	HY/2011/03	2014-06-27	Mid-Ebb	Sunny	SR5	14:03:29	1.0	Surface	1	1	28.52	8.09	22.82	72.7	4.96	11.6	2.5
HKLR	HY/2011/03	2014-06-27	Mid-Ebb	Sunny	SR5	14:02:42	1.0	Surface	1	2	28.57	8.03	23.01	72.8	4.97	11.7	3.1
HKLR	HY/2011/03	2014-06-27	Mid-Ebb	Sunny	SR5	14:02:18	8.4	Bottom	3	1	28.28	7.94	26.63	71.1	4.79	11.9	3.6
HKLR	HY/2011/03	2014-06-27	Mid-Ebb	Sunny	SR5	14:03:19	8.4	Bottom	3	2	28.31	8.07	25.99	70.8	4.76	11.7	3
HKLR	HY/2011/03	2014-06-27	Mid-Ebb	Sunny	SR10A	13:49:24	1.0	Surface	1	1	30.25	8.2	16.7	85.9	5.88	9.6	3.3
HKLR	HY/2011/03	2014-06-27	Mid-Ebb	Sunny	SR10A	13:49:57	1.0	Surface	1	2	30.75	8.23	15.99	87.3	5.95	9.4	2.5
HKLR	HY/2011/03	2014-06-27	Mid-Ebb	Sunny	SR10A	13:49:02	1.0	Middle	2	1	30.06	8.15	17.12	84.3	5.78	10.6	3.8
HKLR	HY/2011/03	2014-06-27	Mid-Ebb	Sunny	SR10A	13:49:29	1.0	Middle	2	2	30.12	8.17	17.77	84.4	5.76	10.8	3.2
HKLR	HY/2011/03	2014-06-27	Mid-Ebb	Sunny	SR10A	13:42:32	1.0	Bottom	3	1	29.79	8.12	16.1	83.7	5.79	7.3	2.5
HKLR	HY/2011/03	2014-06-27	Mid-Ebb	Sunny	SR10A	13:42:08	1.0	Bottom	3	2	29.62	8.08	16.01	83.5	5.8	7.4	1.1
HKLR	HY/2011/03	2014-06-27	Mid-Ebb	Sunny	SR10B	13:42:18	1.0	Surface	1	1	29.58	8.07	17.15	82.1	5.67	9.7	2.9
HKLR	HY/2011/03	2014-06-27	Mid-Ebb	Sunny	SR10B	13:41:43	1.0	Surface	1	2	29.54	7.92	17.39	82	5.66	9.9	2.6
HKLR	HY/2011/03	2014-06-27	Mid-Ebb	Sunny	SR10B	13:06:49	1.0	Bottom	3	1	30.09	8.14	16.31	89.3	6.14	4.3	3.3
HKLR	HY/2011/03	2014-06-27	Mid-Ebb	Sunny	SR10B	13:08:32	1.0	Bottom	3	2	30.04	8.18	16.3	87.9	6.05	4.1	2.2

Water Quarterly Monitoring Data

Project	Works	Date (yyyy-mm-dd)	Tide	Weather Condition	Station	Time	Depth, m	Level	Level_Code	Replicate	Temperature, °C	pH	Salinity, ppt	DO, %	DO, mg/L	Turbidity, NTU	SS, mg/L
HKLR	HY/2011/03	2014-06-27	Mid-Ebb	Sunny	CS2	13:08:02	1.0	Surface	1	1	30.08	8.05	17.7	88.7	6.06	4.5	1.2
HKLR	HY/2011/03	2014-06-27	Mid-Ebb	Sunny	CS2	13:06:37	1.0	Surface	1	2	29.98	8.11	16.5	89.6	6.17	4.5	2.5
HKLR	HY/2011/03	2014-06-27	Mid-Ebb	Sunny	CS2	13:35:46	1.8	Middle	2	1	29.93	8.15	16.34	85.3	5.88	9.2	3.4
HKLR	HY/2011/03	2014-06-27	Mid-Ebb	Sunny	CS2	13:35:22	1.8	Middle	2	2	29.98	8.13	16.22	85.5	5.9	9.1	4.3
HKLR	HY/2011/03	2014-06-27	Mid-Ebb	Sunny	CS2	13:35:33	2.5	Bottom	3	1	29.83	8.13	16.74	84.7	5.84	10.1	3.1
HKLR	HY/2011/03	2014-06-27	Mid-Ebb	Sunny	CS2	13:34:52	2.5	Bottom	3	2	29.72	8.05	17.05	83.5	5.76	9.9	4.4
HKLR	HY/2011/03	2014-06-27	Mid-Ebb	Sunny	CS(Mf)5	14:12:20	1.0	Surface	1	1	29.95	8.11	17.53	80	5.48	5.7	6.4
HKLR	HY/2011/03	2014-06-27	Mid-Ebb	Sunny	CS(Mf)5	14:12:11	1.0	Surface	1	2	29.96	8.03	17.53	79.9	5.48	6	6.5
HKLR	HY/2011/03	2014-06-27	Mid-Ebb	Sunny	CS(Mf)5	13:20:02	1.8	Middle	2	1	29.97	8.21	16.12	87.7	6.05	4.3	7.2
HKLR	HY/2011/03	2014-06-27	Mid-Ebb	Sunny	CS(Mf)5	13:19:35	1.8	Middle	2	2	29.98	8.2	16.18	87.3	6.02	4.5	7.8
HKLR	HY/2011/03	2014-06-27	Mid-Ebb	Sunny	CS(Mf)5	13:19:21	2.6	Bottom	3	1	29.95	8.14	16.72	86.8	5.97	4.9	7.7
HKLR	HY/2011/03	2014-06-27	Mid-Ebb	Sunny	CS(Mf)5	13:19:48	2.6	Bottom	3	2	29.95	8.19	16.66	87.2	6.01	4.8	7
HKLR	HY/2011/03	2014-06-27	Mid-Flood	Sunny	IS5	11:48:44	1.0	Surface	1	1	29.25	8.12	18.31	78	5.38	3.2	3.2
HKLR	HY/2011/03	2014-06-27	Mid-Flood	Sunny	IS5	11:47:47	1.0	Surface	1	2	29.33	8.1	17.74	78.7	5.44	3.3	1.5
HKLR	HY/2011/03	2014-06-27	Mid-Flood	Sunny	IS5	11:47:36	3.3	Middle	2	1	29.13	8.1	18.92	77	5.31	3.2	2.1
HKLR	HY/2011/03	2014-06-27	Mid-Flood	Sunny	IS5	11:48:28	3.3	Middle	2	2	29.1	8.1	19.22	76.7	5.28	3.3	1.8
HKLR	HY/2011/03	2014-06-27	Mid-Flood	Sunny	IS5	11:47:18	5.6	Bottom	3	1	28.99	8.07	19.73	77.1	5.31	3.5	1.3
HKLR	HY/2011/03	2014-06-27	Mid-Flood	Sunny	IS5	11:48:08	5.6	Bottom	3	2	29.05	8.11	19.45	76.9	5.29	3.3	1.4
HKLR	HY/2011/03	2014-06-27	Mid-Flood	Sunny	IS(Mf)6	11:34:12	1.0	Surface	1	1	29.33	8.09	18.36	80.1	5.52	2.9	2
HKLR	HY/2011/03	2014-06-27	Mid-Flood	Sunny	IS(Mf)6	11:33:42	1.0	Surface	1	2	29.32	8.08	18.36	79.9	5.5	3	<0.5
HKLR	HY/2011/03	2014-06-27	Mid-Flood	Sunny	IS(Mf)6	11:33:20	4.5	Bottom	3	1	29.17	8.04	19	79.2	5.45	3.2	1.7
HKLR	HY/2011/03	2014-06-27	Mid-Flood	Sunny	IS(Mf)6	11:34:03	4.5	Bottom	3	2	29.28	8.08	18.58	80	5.51	3.1	0.9
HKLR	HY/2011/03	2014-06-27	Mid-Flood	Sunny	IS7	12:29:32	1.0	Surface	1	1	29.33	8.06	15.29	73.4	5.14	6.4	1.2
HKLR	HY/2011/03	2014-06-27	Mid-Flood	Sunny	IS7	12:30:03	1.0	Surface	1	2	29.32	8.08	15.33	73.2	5.12	6.3	2.4
HKLR	HY/2011/03	2014-06-27	Mid-Flood	Sunny	IS7	12:29:56	6.8	Bottom	3	1	29.24	8.07	16.24	71.6	5	6.6	1.1
HKLR	HY/2011/03	2014-06-27	Mid-Flood	Sunny	IS7	12:29:23	6.8	Bottom	3	2	29.21	8.05	17.21	71.5	4.97	6.6	1.8
HKLR	HY/2011/03	2014-06-27	Mid-Flood	Sunny	IS8	12:28:58	1.0	Surface	1	1	29.12	8	21.88	71.1	4.82	6.9	14
HKLR	HY/2011/03	2014-06-27	Mid-Flood	Sunny	IS8	12:29:41	1.0	Surface	1	2	28.99	8.04	20.51	71.9	4.92	6.7	13.6
HKLR	HY/2011/03	2014-06-27	Mid-Flood	Sunny	IS8	18:43:43	1.1	Bottom	3	1	30.37	8.21	17.47	86.1	5.86	8.3	14.6
HKLR	HY/2011/03	2014-06-27	Mid-Flood	Sunny	IS8	18:44:29	1.1	Bottom	3	2	30.38	8.24	17.33	87.1	5.93	8	14.6
HKLR	HY/2011/03	2014-06-27	Mid-Flood	Sunny	IS(Mf)9	18:43:28	1.0	Surface	1	1	29.75	8.12	18.64	74.3	5.07	8.9	4.5
HKLR	HY/2011/03	2014-06-27	Mid-Flood	Sunny	IS(Mf)9	18:44:15	1.0	Surface	1	2	29.96	8.17	18.07	74.8	5.11	8.8	6
HKLR	HY/2011/03	2014-06-27	Mid-Flood	Sunny	IS(Mf)9	18:43:00	8.3	Bottom	3	1	28.81	7.95	22.7	72.6	4.93	9.2	3.6
HKLR	HY/2011/03	2014-06-27	Mid-Flood	Sunny	IS(Mf)9	18:44:00	8.3	Bottom	3	2	29.17	8.1	21.39	72.3	4.91	9.3	4.9
HKLR	HY/2011/03	2014-06-27	Mid-Flood	Sunny	IS10	18:57:24	1.0	Surface	1	1	30.32	8.25	16.83	87.5	5.98	18.4	3.6
HKLR	HY/2011/03	2014-06-27	Mid-Flood	Sunny	IS10	18:54:04	1.0	Surface	1	2	30.55	8.21	16.57	88.1	6.01	18.7	2.2
HKLR	HY/2011/03	2014-06-27	Mid-Flood	Sunny	IS10	18:57:01	1.0	Middle	2	1	29.66	8.11	18.09	75.1	5.16	19.7	3.7
HKLR	HY/2011/03	2014-06-27	Mid-Flood	Sunny	IS10	18:53:50	1.0	Middle	2	2	29.7	8.01	17.83	74.8	5.14	19.9	5.1
HKLR	HY/2011/03	2014-06-27	Mid-Flood	Sunny	IS10	19:07:43	1.0	Bottom	3	1	30.55	8.3	16.54	93	6.34	18.2	3.7
HKLR	HY/2011/03	2014-06-27	Mid-Flood	Sunny	IS10	19:07:13	1.0	Bottom	3	2	30.58	8.3	16.48	92.5	6.3	18.4	4.3
HKLR	HY/2011/03	2014-06-27	Mid-Flood	Sunny	SR3	19:07:01	2.5	Middle	2	1	30.07	8.2	17.18	85.6	5.87	18.9	4.7
HKLR	HY/2011/03	2014-06-27	Mid-Flood	Sunny	SR3	19:07:29	2.5	Middle	2	2	29.98	8.2	17.37	86.6	5.94	18.4	3.2
HKLR	HY/2011/03	2014-06-27	Mid-Flood	Sunny	SR4	19:42:29	1.0	Surface	1	1	30.33	8.28	16.45	91.8	6.29	19.3	8.9
HKLR	HY/2011/03	2014-06-27	Mid-Flood	Sunny	SR4	19:41:42	1.0	Surface	1	2	30.36	8.27	16.42	92	6.29	19.2	11.9
HKLR	HY/2011/03	2014-06-27	Mid-Flood	Sunny	SR4	19:41:21	2.5	Bottom	3	1	29.86	8.12	17.7	85.2	5.84	20.2	15.7
HKLR	HY/2011/03	2014-06-27	Mid-Flood	Sunny	SR4	19:42:09	2.5	Bottom	3	2	30.02	8.19	17.35	86.2	5.91	20	14.5
HKLR	HY/2011/03	2014-06-27	Mid-Flood	Sunny	SR5	19:15:07	1.0	Surface	1	1	30.35	8.18	16.61	90.3	6.18	8.5	2
HKLR	HY/2011/03	2014-06-27	Mid-Flood	Sunny	SR5	19:15:37	1.0	Surface	1	2	30.34	8.21	16.6	90.4	6.18	8.7	4
HKLR	HY/2011/03	2014-06-27	Mid-Flood	Sunny	SR5	19:14:52	2.5	Bottom	3	1	30.23	8.11	16.97	89.1	6.1	9.7	4.3
HKLR	HY/2011/03	2014-06-27	Mid-Flood	Sunny	SR5	19:15:20	2.5	Bottom	3	2	30.24	8.15	17.02	88.6	6.06	9.6	3
HKLR	HY/2011/03	2014-06-27	Mid-Flood	Sunny	SR10A	18:32:31	1.0	Surface	1	1	30.51	8.13	17.18	97.5	6.63	6.4	2.9
HKLR	HY/2011/03	2014-06-27	Mid-Flood	Sunny	SR10A	18:32:23	1.0	Surface	1	2	30.51	8.08	17.19	97.8	6.66	6.2	1.9
HKLR	HY/2011/03	2014-06-27	Mid-Flood	Sunny	SR10A	19:26:11	1.8	Middle	2	1	30.28	8.22	16.61	90	6.16	19.3	3
HKLR	HY/2011/03	2014-06-27	Mid-Flood	Sunny	SR10A	19:26:45	1.8	Middle	2	2	30.29	8.25	16.54	90.3	6.19	19.5	3
HKLR	HY/2011/03	2014-06-27	Mid-Flood	Sunny	SR10A	19:25:57	2.6	Bottom	3	1	29.96	8.13	17.25	83.5	5.73	20.8	2.1
HKLR	HY/2011/03	2014-06-27	Mid-Flood	Sunny	SR10A	19:26:27	2.6	Bottom	3	2	29.9	8.16	17.52	83.7	5.74	20.5	2.4
HKLR	HY/2011/03	2014-06-27	Mid-Flood	Sunny	SR10B	20:50:07	1.0	Surface	1	1	29.6	8.17	16.58	76	5.27	3.9	1.3

Water Quarterly Monitoring Data

Project	Works	Date (yyyy-mm-dd)	Tide	Weather Condition	Station	Time	Depth, m	Level	Level_Code	Replicate	Temperature, °C	pH	Salinity, ppt	DO, %	DO, mg/L	Turbidity, NTU	SS, mg/L
HKLR	HY/2011/03	2014-06-27	Mid-Flood	Sunny	SR10B	20:50:49	1.0	Surface	1	2	29.59	8.21	16.51	76	5.27	3.9	3.7
HKLR	HY/2011/03	2014-06-27	Mid-Flood	Sunny	SR10B	20:49:58	3.3	Bottom	3	1	29.48	8.16	17.04	73.3	5.07	4.1	2.4
HKLR	HY/2011/03	2014-06-27	Mid-Flood	Sunny	SR10B	20:50:38	3.3	Bottom	3	2	29.49	8.19	16.97	73.5	5.09	4.2	2.2
HKLR	HY/2011/03	2014-06-27	Mid-Flood	Sunny	CS2	20:49:31	1.0	Surface	1	1	28.81	7.98	20.67	72.2	4.95	5.2	4.5
HKLR	HY/2011/03	2014-06-27	Mid-Flood	Sunny	CS2	20:50:24	1.0	Surface	1	2	29.1	8.17	19.24	71.6	4.93	4.9	4.3
HKLR	HY/2011/03	2014-06-27	Mid-Flood	Sunny	CS2	21:02:44	2.8	Middle	2	1	29.61	8.22	16.58	77	5.33	3.7	3.2
HKLR	HY/2011/03	2014-06-27	Mid-Flood	Sunny	CS2	21:03:09	2.8	Middle	2	2	29.6	8.22	16.64	76.6	5.31	3.9	3.7
HKLR	HY/2011/03	2014-06-27	Mid-Flood	Sunny	CS2	21:02:57	4.5	Bottom	3	1	29.45	8.2	17.24	76	5.26	4.1	4
HKLR	HY/2011/03	2014-06-27	Mid-Flood	Sunny	CS2	21:02:28	4.5	Bottom	3	2	29.44	8.18	17.28	76.1	5.26	3.9	2.8
HKLR	HY/2011/03	2014-06-27	Mid-Flood	Sunny	CS(Mf)5	20:15:43	1.0	Surface	1	1	29.73	8.14	15.24	76	5.3	4.6	4.7
HKLR	HY/2011/03	2014-06-27	Mid-Flood	Sunny	CS(Mf)5	20:16:32	1.0	Surface	1	2	29.73	8.18	15.21	75.6	5.26	4.6	4.2
HKLR	HY/2011/03	2014-06-27	Mid-Flood	Sunny	CS(Mf)5	20:15:26	6.8	Middle	2	1	29.65	8.14	15.44	72.9	5.07	4.6	2.6
HKLR	HY/2011/03	2014-06-27	Mid-Flood	Sunny	CS(Mf)5	20:16:19	6.8	Middle	2	2	29.63	8.16	15.56	72.5	5.05	4.7	4.1
HKLR	HY/2011/03	2014-06-27	Mid-Flood	Sunny	CS(Mf)5	20:15:56	12.6	Bottom	3	1	29.15	8.13	18.38	71.1	4.91	5.4	2.4
HKLR	HY/2011/03	2014-06-27	Mid-Flood	Sunny	CS(Mf)5	20:14:38	12.6	Bottom	3	2	28.91	7.96	19.74	71.6	4.93	5.7	0.9
HKLR	HY/2011/03	2014-06-30	Mid-Ebb	Sunny	IS5	13:33:39	1.0	Surface	1	1	29.45	7.97	20.98	77.2	5.25	7.4	4.4
HKLR	HY/2011/03	2014-06-30	Mid-Ebb	Sunny	IS5	13:32:56	1.0	Surface	1	2	29.42	7.96	21.06	75.5	5.14	7.4	3.5
HKLR	HY/2011/03	2014-06-30	Mid-Ebb	Sunny	IS5	13:32:44	4.3	Middle	2	1	29.07	7.91	21.88	74.9	5.07	7.4	5.3
HKLR	HY/2011/03	2014-06-30	Mid-Ebb	Sunny	IS5	13:33:23	4.3	Middle	2	2	29	7.9	22.43	75	5.11	7.5	4.9
HKLR	HY/2011/03	2014-06-30	Mid-Ebb	Sunny	IS5	13:33:06	7.6	Bottom	3	1	29.03	7.9	24.11	74	4.98	7.6	4.5
HKLR	HY/2011/03	2014-06-30	Mid-Ebb	Sunny	IS5	13:32:34	7.6	Bottom	3	2	29.04	7.9	23.93	74.3	5	7.4	5.3
HKLR	HY/2011/03	2014-06-30	Mid-Ebb	Sunny	IS(Mf)6	13:41:02	1.0	Surface	1	1	30	8.17	18.41	104.8	7.16	4.8	3.4
HKLR	HY/2011/03	2014-06-30	Mid-Ebb	Sunny	IS(Mf)6	13:40:18	1.0	Surface	1	2	29.99	8.16	18.48	104.8	7.16	4.7	4.3
HKLR	HY/2011/03	2014-06-30	Mid-Ebb	Sunny	IS(Mf)6	13:40:53	2.2	Bottom	3	1	29.72	8.06	19.8	98.2	6.69	5.2	4.1
HKLR	HY/2011/03	2014-06-30	Mid-Ebb	Sunny	IS(Mf)6	13:40:09	2.2	Bottom	3	2	29.7	8.04	19.88	98	6.67	5	4
HKLR	HY/2011/03	2014-06-30	Mid-Ebb	Sunny	IS7	13:46:55	1.0	Surface	1	1	29.92	8.19	18.3	115.3	7.89	3.6	4.4
HKLR	HY/2011/03	2014-06-30	Mid-Ebb	Sunny	IS7	13:47:11	1.0	Surface	1	2	29.85	8.15	18.25	107.2	7.35	3.6	3.3
HKLR	HY/2011/03	2014-06-30	Mid-Ebb	Sunny	IS7	13:46:42	2.4	Bottom	3	1	29.74	8.08	19.06	110.9	7.58	3.5	5
HKLR	HY/2011/03	2014-06-30	Mid-Ebb	Sunny	IS7	13:47:03	2.4	Bottom	3	2	29.71	8.05	19.1	106.1	7.25	3.5	5.2
HKLR	HY/2011/03	2014-06-30	Mid-Ebb	Sunny	IS8	14:18:42	1.0	Surface	1	1	29.56	8.03	19.13	83.5	5.72	5.7	3.7
HKLR	HY/2011/03	2014-06-30	Mid-Ebb	Sunny	IS8	14:19:10	1.0	Surface	1	2	29.58	8.1	19.13	85	5.82	5.8	3
HKLR	HY/2011/03	2014-06-30	Mid-Ebb	Sunny	IS8	14:18:32	3.3	Bottom	3	1	29.25	7.87	22.24	79.4	5.38	5.7	3.6
HKLR	HY/2011/03	2014-06-30	Mid-Ebb	Sunny	IS8	14:18:58	3.3	Bottom	3	2	29.15	7.94	21.98	79.5	5.4	5.6	2.3
HKLR	HY/2011/03	2014-06-30	Mid-Ebb	Sunny	IS(Mf)9	14:00:01	1.0	Surface	1	1	29.75	8.13	18.8	91	6.23	9.5	4.5
HKLR	HY/2011/03	2014-06-30	Mid-Ebb	Sunny	IS(Mf)9	13:59:38	1.0	Surface	1	2	29.75	8.14	18.82	91.1	6.24	9.9	4.3
HKLR	HY/2011/03	2014-06-30	Mid-Ebb	Sunny	IS(Mf)9	13:59:51	3.3	Bottom	3	1	29.54	8.05	19.77	87	5.95	9.5	4.1
HKLR	HY/2011/03	2014-06-30	Mid-Ebb	Sunny	IS(Mf)9	13:59:27	3.3	Bottom	3	2	29.53	8.05	20.3	90.4	6.16	9.5	4.3
HKLR	HY/2011/03	2014-06-30	Mid-Ebb	Sunny	IS10	14:41:38	1.0	Surface	1	1	29.4	8.11	18.53	85	5.86	3.5	4.9
HKLR	HY/2011/03	2014-06-30	Mid-Ebb	Sunny	IS10	14:42:31	1.0	Surface	1	2	29.4	8.1	18.54	82.8	5.71	3.8	3.2
HKLR	HY/2011/03	2014-06-30	Mid-Ebb	Sunny	IS10	14:42:12	5.2	Middle	2	1	28.89	8.06	19.95	75.8	5.28	7.2	3.6
HKLR	HY/2011/03	2014-06-30	Mid-Ebb	Sunny	IS10	14:41:19	5.2	Middle	2	2	28.86	8.06	20.46	75.5	5.26	7	5.4
HKLR	HY/2011/03	2014-06-30	Mid-Ebb	Sunny	IS10	14:42:03	9.3	Bottom	3	1	28.67	8.05	21.92	70.5	4.83	6.8	4.1
HKLR	HY/2011/03	2014-06-30	Mid-Ebb	Sunny	IS10	14:41:05	9.3	Bottom	3	2	28.7	8.05	21.79	72.7	4.98	7.1	3.2
HKLR	HY/2011/03	2014-06-30	Mid-Ebb	Sunny	SR3	13:21:33	0.6	Middle	2	1	29.45	8.07	20.99	85	5.78	5.8	3.7
HKLR	HY/2011/03	2014-06-30	Mid-Ebb	Sunny	SR3	13:21:41	0.6	Middle	2	2	29.46	8.06	20.99	85	5.78	5.8	4.1
HKLR	HY/2011/03	2014-06-30	Mid-Ebb	Sunny	SR4	14:11:19	1.0	Surface	1	1	30.02	7.9	17.34	84.6	5.81	5.5	4.2
HKLR	HY/2011/03	2014-06-30	Mid-Ebb	Sunny	SR4	14:11:46	1.0	Surface	1	2	30.12	7.92	17.33	86.8	5.96	5.4	2.6
HKLR	HY/2011/03	2014-06-30	Mid-Ebb	Sunny	SR4	14:11:11	3.1	Bottom	3	1	29.71	7.84	19.7	85.2	5.81	5.4	4.3
HKLR	HY/2011/03	2014-06-30	Mid-Ebb	Sunny	SR4	14:11:35	3.1	Bottom	3	2	29.65	7.84	19.82	86.7	5.91	5.6	3.7
HKLR	HY/2011/03	2014-06-30	Mid-Ebb	Sunny	SR5	14:30:30	1.0	Surface	1	1	29.37	8.11	18.57	87.8	6.05	2.9	2
HKLR	HY/2011/03	2014-06-30	Mid-Ebb	Sunny	SR5	14:30:05	1.0	Surface	1	2	29.37	8.11	18.59	87.1	6.02	3	3.4
HKLR	HY/2011/03	2014-06-30	Mid-Ebb	Sunny	SR5	14:29:52	4.2	Bottom	3	1	29.11	8.1	19.25	85.1	5.89	3.3	4
HKLR	HY/2011/03	2014-06-30	Mid-Ebb	Sunny	SR5	14:30:18	4.2	Bottom	3	2	29.18	8.1	19.13	87.2	6.02	3.2	4.4
HKLR	HY/2011/03	2014-06-30	Mid-Ebb	Sunny	SR10A	15:32:45	1.0	Surface	1	1	29.27	8.17	20.98	86.7	5.91	2.4	2.8
HKLR	HY/2011/03	2014-06-30	Mid-Ebb	Sunny	SR10A	15:33:20	1.0	Surface	1	2	29.29	8.17	20.94	88.1	6.01	2.4	3.4
HKLR	HY/2011/03	2014-06-30	Mid-Ebb	Sunny	SR10A	15:33:06	3.3	Middle	2	1	29.27	8.17	20.97	87	5.93	2.5	3.4
HKLR	HY/2011/03	2014-06-30	Mid-Ebb	Sunny	SR10A	15:32:36	3.3	Middle	2	2	29.21	8.16	21.08	85	5.8	2.5	2.4

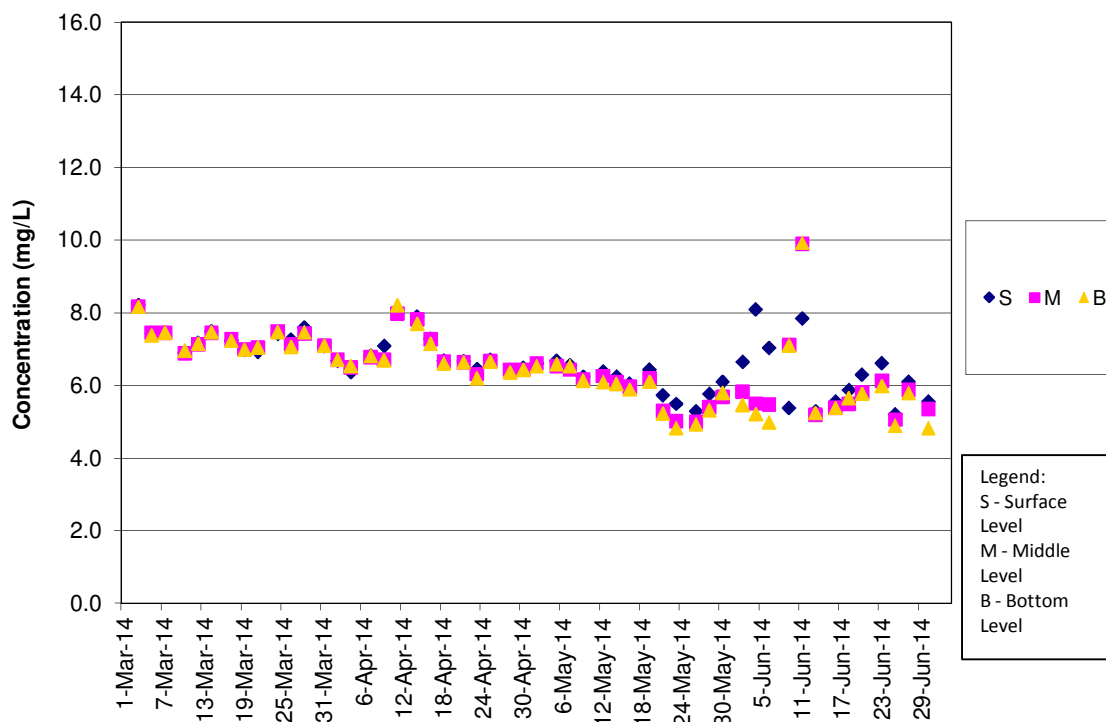
Water Quarterly Monitoring Data

Project	Works	Date (yyyy-mm-dd)	Tide	Weather Condition	Station	Time	Depth, m	Level	Level_Code	Replicate	Temperature, °C	pH	Salinity, ppt	DO, %	DO, mg/L	Turbidity, NTU	SS, mg/L
HKLR	HY/2011/03	2014-06-30	Mid-Ebb	Sunny	SR10A	15:32:27	5.6	Bottom	3	1	29.15	8.15	21.37	85.9	5.86	2.5	4.9
HKLR	HY/2011/03	2014-06-30	Mid-Ebb	Sunny	SR10A	15:32:56	5.6	Bottom	3	2	29.25	8.16	21.11	86.9	5.92	2.4	3
HKLR	HY/2011/03	2014-06-30	Mid-Ebb	Sunny	SR10B	15:42:04	1.0	Surface	1	1	29.31	8.17	20.91	88.7	6.05	2.5	4.1
HKLR	HY/2011/03	2014-06-30	Mid-Ebb	Sunny	SR10B	15:42:21	1.0	Surface	1	2	29.29	8.16	20.95	87.6	5.97	2.4	4
HKLR	HY/2011/03	2014-06-30	Mid-Ebb	Sunny	SR10B	15:41:52	4.1	Bottom	3	1	29.31	8.17	20.94	88.6	6.04	2.5	2.8
HKLR	HY/2011/03	2014-06-30	Mid-Ebb	Sunny	SR10B	15:42:12	4.1	Bottom	3	2	29.26	8.16	21.06	88.1	6.01	2.5	2.9
HKLR	HY/2011/03	2014-06-30	Mid-Ebb	Sunny	CS2	13:20:46	1.0	Surface	1	1	29.26	8.17	18.23	79.8	5.56	5.7	3.8
HKLR	HY/2011/03	2014-06-30	Mid-Ebb	Sunny	CS2	13:21:51	1.0	Surface	1	2	29.28	8.15	18.18	80	5.58	5.6	3.8
HKLR	HY/2011/03	2014-06-30	Mid-Ebb	Sunny	CS2	13:21:34	3.8	Middle	2	1	28.55	8.08	22.57	78.9	5.46	6.8	2.8
HKLR	HY/2011/03	2014-06-30	Mid-Ebb	Sunny	CS2	13:20:33	3.8	Middle	2	2	28.52	8.11	22.9	76.2	5.28	6.7	2.9
HKLR	HY/2011/03	2014-06-30	Mid-Ebb	Sunny	CS2	13:19:59	6.6	Bottom	3	1	28.46	8.12	22.5	68.3	4.8	6.3	3.5
HKLR	HY/2011/03	2014-06-30	Mid-Ebb	Sunny	CS2	13:21:05	6.6	Bottom	3	2	28.45	8.05	21.4	69.1	4.87	6.2	3.5
HKLR	HY/2011/03	2014-06-30	Mid-Ebb	Sunny	CS(Mf)5	15:00:55	1.0	Surface	1	1	29.08	8.08	20.62	74.1	5.1	8.2	4.6
HKLR	HY/2011/03	2014-06-30	Mid-Ebb	Sunny	CS(Mf)5	15:01:39	1.0	Surface	1	2	28.99	8.08	20.64	73.2	5.06	8.1	4.1
HKLR	HY/2011/03	2014-06-30	Mid-Ebb	Sunny	CS(Mf)5	15:00:43	6.2	Middle	2	1	28.23	8.05	22.93	73.2	5.05	8.6	4.3
HKLR	HY/2011/03	2014-06-30	Mid-Ebb	Sunny	CS(Mf)5	15:01:28	6.2	Middle	2	2	28.4	8.05	23.36	72.7	5.02	8.8	4.3
HKLR	HY/2011/03	2014-06-30	Mid-Ebb	Sunny	CS(Mf)5	15:01:16	11.3	Bottom	3	1	27.74	8	27.09	71	4.84	8.8	5
HKLR	HY/2011/03	2014-06-30	Mid-Ebb	Sunny	CS(Mf)5	15:00:33	11.3	Bottom	3	2	27.72	8.02	27.3	71.4	4.89	8.9	4.9
HKLR	HY/2011/03	2014-06-30	Mid-Flood	Sunny	IS5	08:43:02	1.0	Surface	1	1	29.41	8.03	19.04	77.3	5.32	5.3	4.3
HKLR	HY/2011/03	2014-06-30	Mid-Flood	Sunny	IS5	08:43:44	1.0	Surface	1	2	29.41	8.04	19.1	77.6	5.33	5.3	4.7
HKLR	HY/2011/03	2014-06-30	Mid-Flood	Sunny	IS5	08:43:22	4.4	Middle	2	1	28.97	7.96	21.39	73.7	5.03	5.5	4
HKLR	HY/2011/03	2014-06-30	Mid-Flood	Sunny	IS5	08:42:39	4.4	Middle	2	2	28.89	7.95	21.79	74.5	5.06	5.5	4.2
HKLR	HY/2011/03	2014-06-30	Mid-Flood	Sunny	IS5	08:43:11	7.8	Bottom	3	1	28.97	7.94	23.68	73.4	4.97	5.5	3.8
HKLR	HY/2011/03	2014-06-30	Mid-Flood	Sunny	IS5	08:42:30	7.8	Bottom	3	2	29.03	7.96	23.66	73.8	4.98	5.5	3.9
HKLR	HY/2011/03	2014-06-30	Mid-Flood	Sunny	IS(Mf)6	08:35:44	1.0	Surface	1	1	29.52	8.1	17.94	92.3	6.37	4.1	4.9
HKLR	HY/2011/03	2014-06-30	Mid-Flood	Sunny	IS(Mf)6	08:35:28	1.0	Surface	1	2	29.53	8.11	17.89	92.6	6.39	3.8	4.7
HKLR	HY/2011/03	2014-06-30	Mid-Flood	Sunny	IS(Mf)6	08:35:35	2.2	Bottom	3	1	29.5	8.09	18.31	92.6	6.39	4.1	3.9
HKLR	HY/2011/03	2014-06-30	Mid-Flood	Sunny	IS(Mf)6	08:35:17	2.2	Bottom	3	2	29.51	8.09	18.32	91.1	6.28	4	3.3
HKLR	HY/2011/03	2014-06-30	Mid-Flood	Sunny	IS7	08:28:54	1.0	Surface	1	1	29.54	8.12	17.66	95.7	6.62	4.1	3.3
HKLR	HY/2011/03	2014-06-30	Mid-Flood	Sunny	IS7	08:29:08	1.0	Surface	1	2	29.56	8.11	17.71	92.7	6.4	4.1	2.1
HKLR	HY/2011/03	2014-06-30	Mid-Flood	Sunny	IS7	08:28:45	2.2	Bottom	3	1	29.57	8.11	17.78	95.8	6.62	4.2	3
HKLR	HY/2011/03	2014-06-30	Mid-Flood	Sunny	IS7	08:29:01	2.2	Bottom	3	2	29.56	8.1	18.48	94.2	6.48	4.2	3.2
HKLR	HY/2011/03	2014-06-30	Mid-Flood	Sunny	IS8	08:06:40	1.0	Surface	1	1	29.17	7.96	19.01	72.5	5.01	4.7	3.5
HKLR	HY/2011/03	2014-06-30	Mid-Flood	Sunny	IS8	08:06:56	1.0	Surface	1	2	29.16	7.96	19	73.3	5.05	4.6	4.2
HKLR	HY/2011/03	2014-06-30	Mid-Flood	Sunny	IS8	08:06:47	3.2	Bottom	3	1	29.14	7.95	19.39	71.1	4.9	4.8	3.8
HKLR	HY/2011/03	2014-06-30	Mid-Flood	Sunny	IS8	08:06:12	3.2	Bottom	3	2	29.14	7.93	19.67	72.1	4.96	4.7	4
HKLR	HY/2011/03	2014-06-30	Mid-Flood	Sunny	IS(Mf)9	08:23:23	1.0	Surface	1	1	29.31	7.99	18.24	78.4	5.42	4.1	2.5
HKLR	HY/2011/03	2014-06-30	Mid-Flood	Sunny	IS(Mf)9	08:23:40	1.0	Surface	1	2	29.32	7.99	18.22	78.5	5.43	4.1	3.8
HKLR	HY/2011/03	2014-06-30	Mid-Flood	Sunny	IS(Mf)9	08:23:15	2.6	Bottom	3	1	29.31	7.99	18.4	78.5	5.42	4.2	4.2
HKLR	HY/2011/03	2014-06-30	Mid-Flood	Sunny	IS(Mf)9	08:23:31	2.6	Bottom	3	2	29.32	7.99	18.5	78.4	5.42	4.2	4.6
HKLR	HY/2011/03	2014-06-30	Mid-Flood	Sunny	IS10	08:15:36	1.0	Surface	1	1	29.18	8.09	19.26	85.2	5.87	5.6	3.2
HKLR	HY/2011/03	2014-06-30	Mid-Flood	Sunny	IS10	08:16:38	1.0	Surface	1	2	29.12	8.1	19.39	81.4	5.6	6.3	3.7
HKLR	HY/2011/03	2014-06-30	Mid-Flood	Sunny	IS10	08:16:19	5.3	Middle	2	1	28.22	8.06	23.81	74.1	5.2	7.7	4.5
HKLR	HY/2011/03	2014-06-30	Mid-Flood	Sunny	IS10	08:15:12	5.3	Middle	2	2	28.3	8.06	23.4	73.6	5.02	7.6	4.7
HKLR	HY/2011/03	2014-06-30	Mid-Flood	Sunny	IS10	08:16:05	9.5	Bottom	3	1	28.16	8.05	24.15	72.5	4.94	10.2	3.3
HKLR	HY/2011/03	2014-06-30	Mid-Flood	Sunny	IS10	08:15:00	9.5	Bottom	3	2	28.15	8.05	24.23	71.9	4.92	9.8	4.6
HKLR	HY/2011/03	2014-06-30	Mid-Flood	Sunny	SR3	08:48:52	0.7	Middle	2	1	29.36	7.99	19.53	79.8	5.48	5.1	5.1
HKLR	HY/2011/03	2014-06-30	Mid-Flood	Sunny	SR3	08:48:43	0.7	Middle	2	2	29.38	8	19.38	80.5	5.53	5.2	4
HKLR	HY/2011/03	2014-06-30	Mid-Flood	Sunny	SR4	08:13:05	1.0	Surface	1	1	29.28	7.94	19.44	72.9	5.02	5.7	3.6
HKLR	HY/2011/03	2014-06-30	Mid-Flood	Sunny	SR4	08:13:16	1.0	Surface	1	2	29.29	7.94	19.49	72.6	5.01	5.7	3.2
HKLR	HY/2011/03	2014-06-30	Mid-Flood	Sunny	SR4	08:12:58	2.8	Bottom	3	1	29.26	7.94	19.63	71.5	4.91	5.7	4.9
HKLR	HY/2011/03	2014-06-30	Mid-Flood	Sunny	SR4	08:13:10	2.8	Bottom	3	2	29.29	7.94	19.5	70.8	4.87	5.8	4.9
HKLR	HY/2011/03	2014-06-30	Mid-Flood	Sunny	SR5	08:24:32	1.0	Surface	1	1	29.01	8.08	19.83	82.8	5.69	4.5	4.8
HKLR	HY/2011/03	2014-06-30	Mid-Flood	Sunny	SR5	08:24:58	1.0	Surface	1	2	29.05	8.08	19.65	84.4	5.82	4.5	5.1
HKLR	HY/2011/03	2014-06-30	Mid-Flood	Sunny	SR5	08:24:43	4.1	Bottom	3	1	28.88	8.07	20.52	82.2	5.66	5.4	4.7
HKLR	HY/2011/03	2014-06-30	Mid-Flood	Sunny	SR5	08:24:18	4.1	Bottom	3	2	28.57	8.06	22.07	78.2	5.36	5.5	3.2
HKLR	HY/2011/03	2014-06-30	Mid-Flood	Sunny	SR10A	07:06:40	1.0	Surface	1	1	28.79	7.98	19.72	73.5	5.08	2.7	3.5

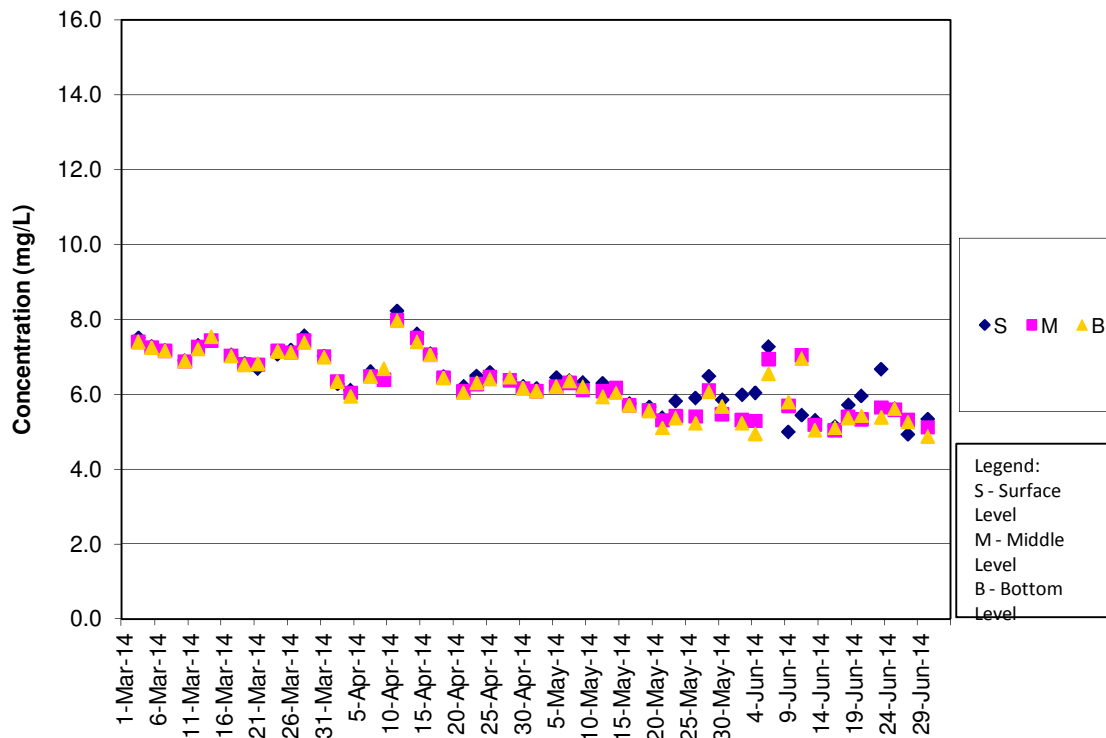
Water Quarterly Monitoring Data

Project	Works	Date (yyyy-mm-dd)	Tide	Weather Condition	Station	Time	Depth, m	Level	Level_Code	Replicate	Temperature, °C	pH	Salinity, ppt	DO, %	DO, mg/L	Turbidity, NTU	SS, mg/L
HKLR	HY/2011/03	2014-06-30	Mid-Flood	Sunny	SR10A	07:05:57	1.0	Surface	1	2	28.8	7.98	19.73	72.6	5.02	2.7	3.5
HKLR	HY/2011/03	2014-06-30	Mid-Flood	Sunny	SR10A	07:05:42	3.4	Middle	2	1	28.82	7.97	20.41	72.3	5.01	2.7	3.6
HKLR	HY/2011/03	2014-06-30	Mid-Flood	Sunny	SR10A	07:06:22	3.4	Middle	2	2	28.81	7.97	20.28	72.6	5.03	2.8	3.5
HKLR	HY/2011/03	2014-06-30	Mid-Flood	Sunny	SR10A	07:05:29	5.8	Bottom	3	1	28.68	7.95	22.31	70.2	4.79	2.6	5.1
HKLR	HY/2011/03	2014-06-30	Mid-Flood	Sunny	SR10A	07:06:12	5.8	Bottom	3	2	28.75	7.96	21.88	69.2	4.73	2.7	5.7
HKLR	HY/2011/03	2014-06-30	Mid-Flood	Sunny	SR10B	06:59:28	1.0	Surface	1	1	27.81	7.97	25.44	73.3	5.05	4.7	4.3
HKLR	HY/2011/03	2014-06-30	Mid-Flood	Sunny	SR10B	06:59:05	1.0	Surface	1	2	27.73	7.96	25.5	73	5.03	4.8	3.5
HKLR	HY/2011/03	2014-06-30	Mid-Flood	Sunny	SR10B	06:59:13	4.0	Bottom	3	1	27.5	7.95	28.18	70.6	4.89	4.6	4.3
HKLR	HY/2011/03	2014-06-30	Mid-Flood	Sunny	SR10B	06:58:55	4.0	Bottom	3	2	27.54	7.94	27.89	72.1	4.99	4.6	4.8
HKLR	HY/2011/03	2014-06-30	Mid-Flood	Sunny	CS2	09:39:42	1.0	Surface	1	1	29.1	8.03	17.86	78.1	5.44	4.2	3
HKLR	HY/2011/03	2014-06-30	Mid-Flood	Sunny	CS2	09:38:40	1.0	Surface	1	2	29.1	8.05	17.86	75.4	5.24	4.9	3.1
HKLR	HY/2011/03	2014-06-30	Mid-Flood	Sunny	CS2	09:39:26	3.8	Middle	2	1	29.03	8.03	19.64	74.4	5.12	5.5	3
HKLR	HY/2011/03	2014-06-30	Mid-Flood	Sunny	CS2	09:38:28	3.8	Middle	2	2	28.94	8.04	20.04	74.5	5.13	5.6	3.5
HKLR	HY/2011/03	2014-06-30	Mid-Flood	Sunny	CS2	09:38:09	6.6	Bottom	3	1	28.57	8.01	22.78	70.2	4.84	7.3	4
HKLR	HY/2011/03	2014-06-30	Mid-Flood	Sunny	CS2	09:39:08	6.6	Bottom	3	2	28.77	8	22.09	72	4.92	7.7	4.7
HKLR	HY/2011/03	2014-06-30	Mid-Flood	Sunny	CS(Mf)5	07:35:14	1.0	Surface	1	1	29.04	7.98	19.09	72.4	5.01	2.9	4.2
HKLR	HY/2011/03	2014-06-30	Mid-Flood	Sunny	CS(Mf)5	07:36:26	1.0	Surface	1	2	29.03	7.98	19.08	72.7	5.03	2.8	3.1
HKLR	HY/2011/03	2014-06-30	Mid-Flood	Sunny	CS(Mf)5	07:34:39	6.3	Middle	2	1	27.64	7.99	26.91	72.4	5.01	5.5	3.7
HKLR	HY/2011/03	2014-06-30	Mid-Flood	Sunny	CS(Mf)5	07:35:48	6.3	Middle	2	2	27.62	7.99	26.94	72.2	5.01	5.3	3.2
HKLR	HY/2011/03	2014-06-30	Mid-Flood	Sunny	CS(Mf)5	07:34:23	11.6	Bottom	3	1	27.26	7.98	28.91	71.8	4.98	5.4	3.9
HKLR	HY/2011/03	2014-06-30	Mid-Flood	Sunny	CS(Mf)5	07:35:33	11.6	Bottom	3	2	27.23	7.99	28.97	70.5	4.89	5.4	4

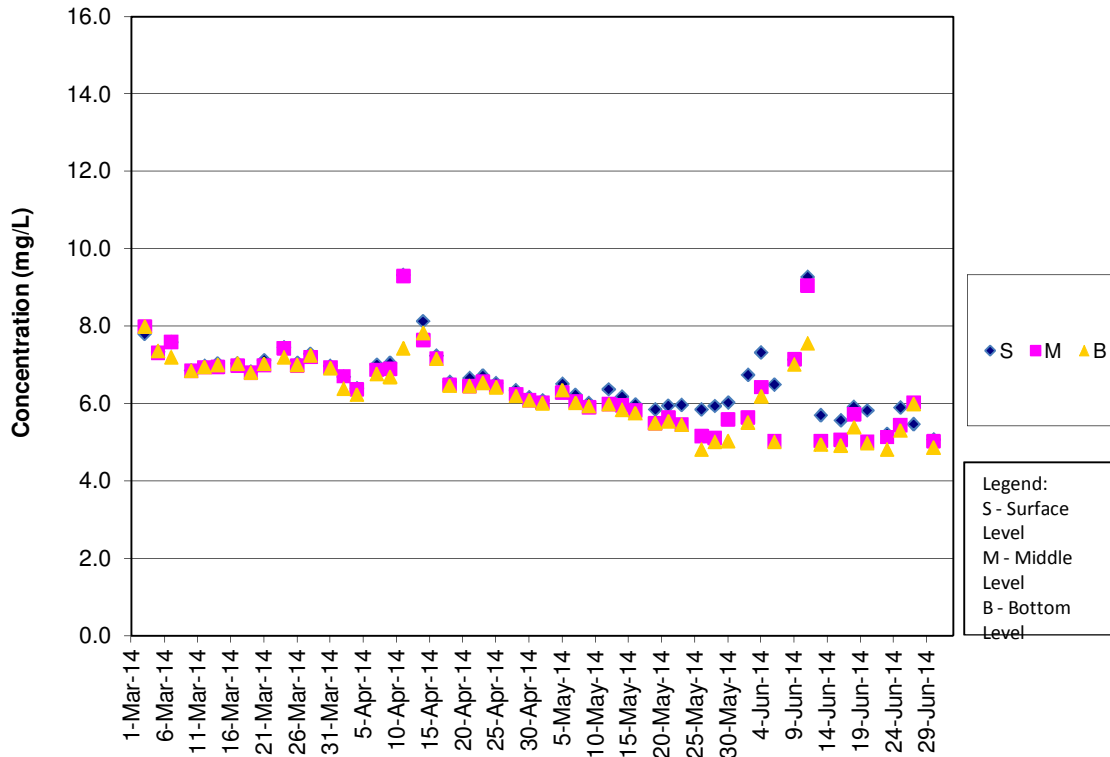
DO Concentrations at Station CS2 (Mid Ebb)



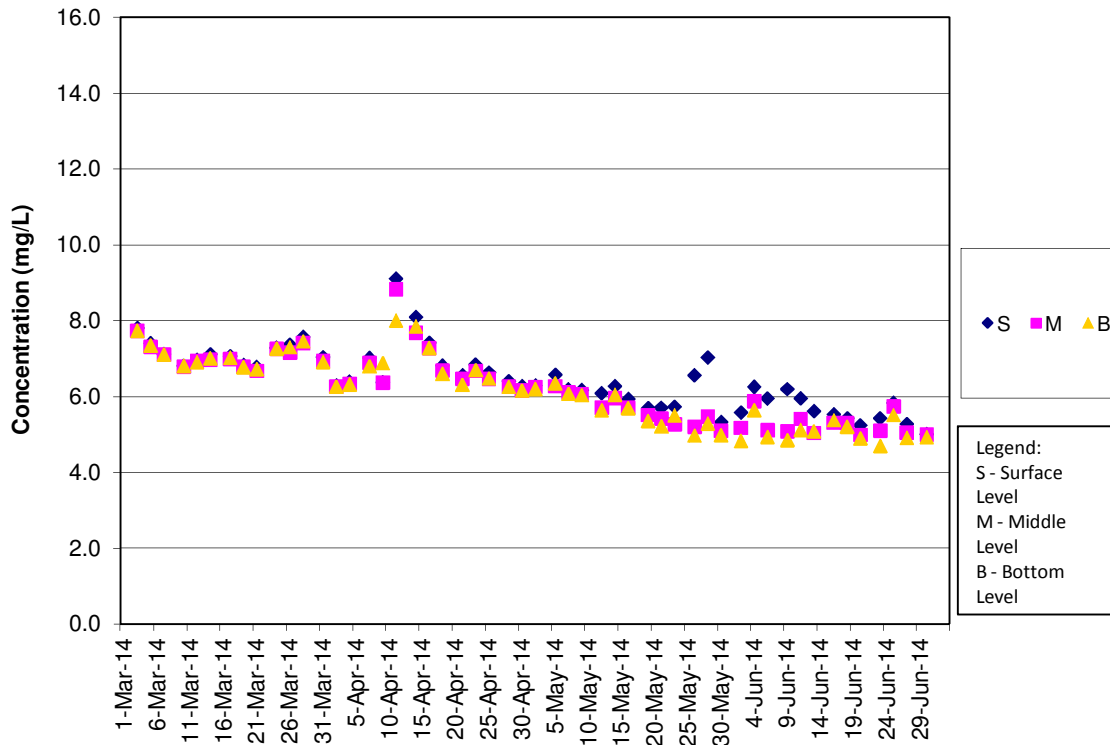
DO Concentrations at Station CS2 (Mid Flood)



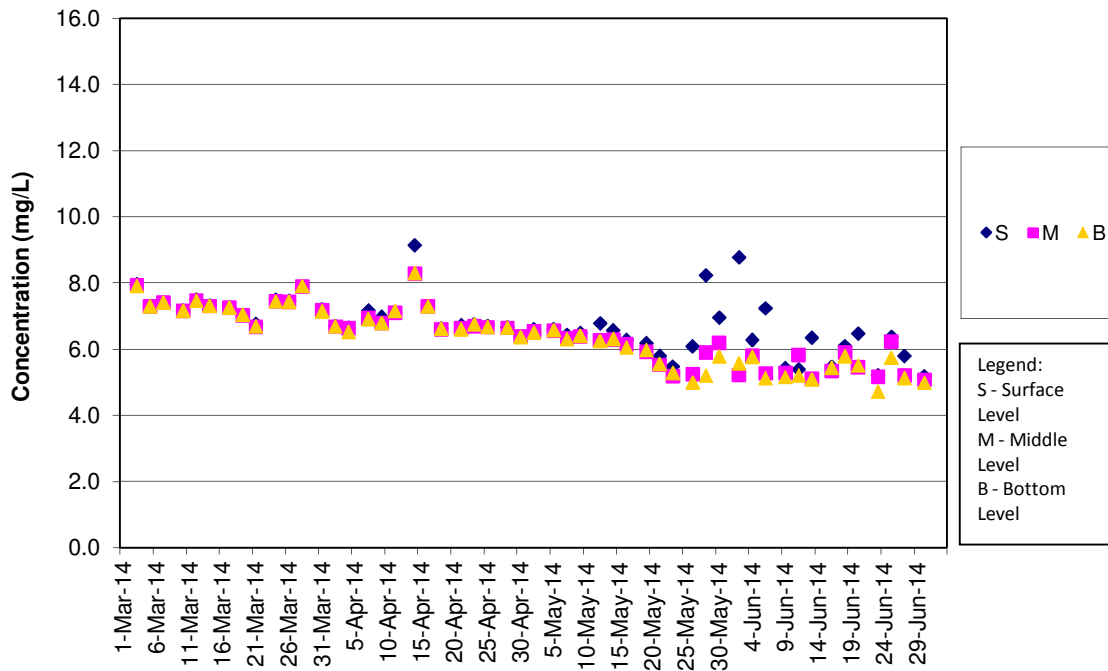
DO Concentrations at Station CS(Mf)5 (Mid Ebb)



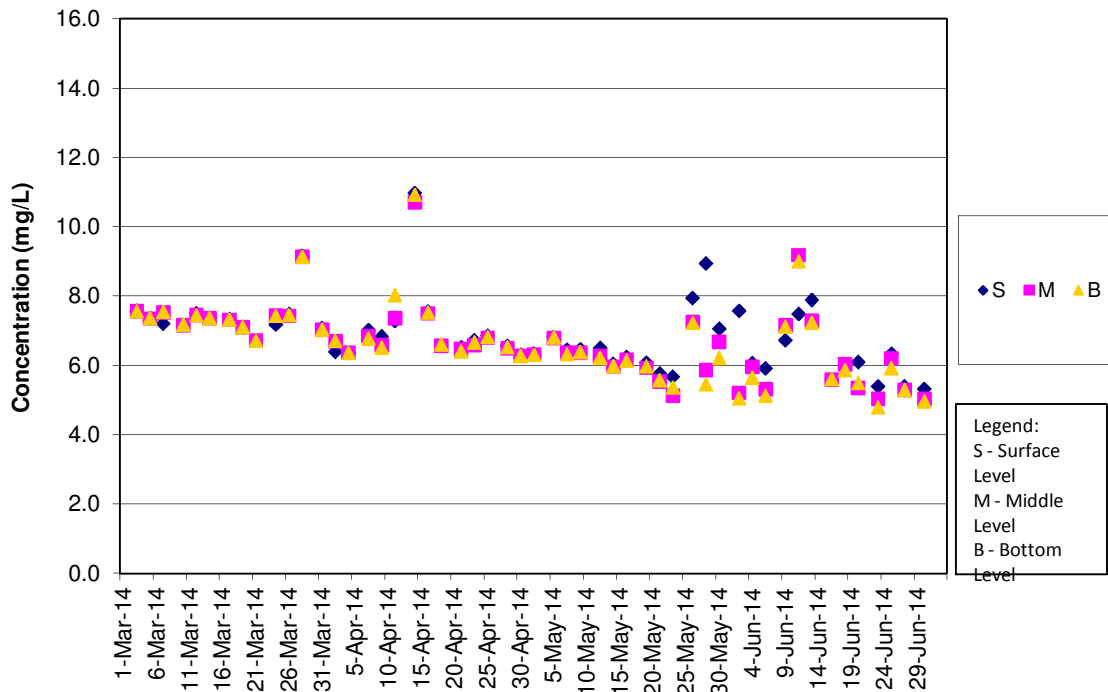
DO Concentrations at Station CS(Mf)5 (Mid Flood)



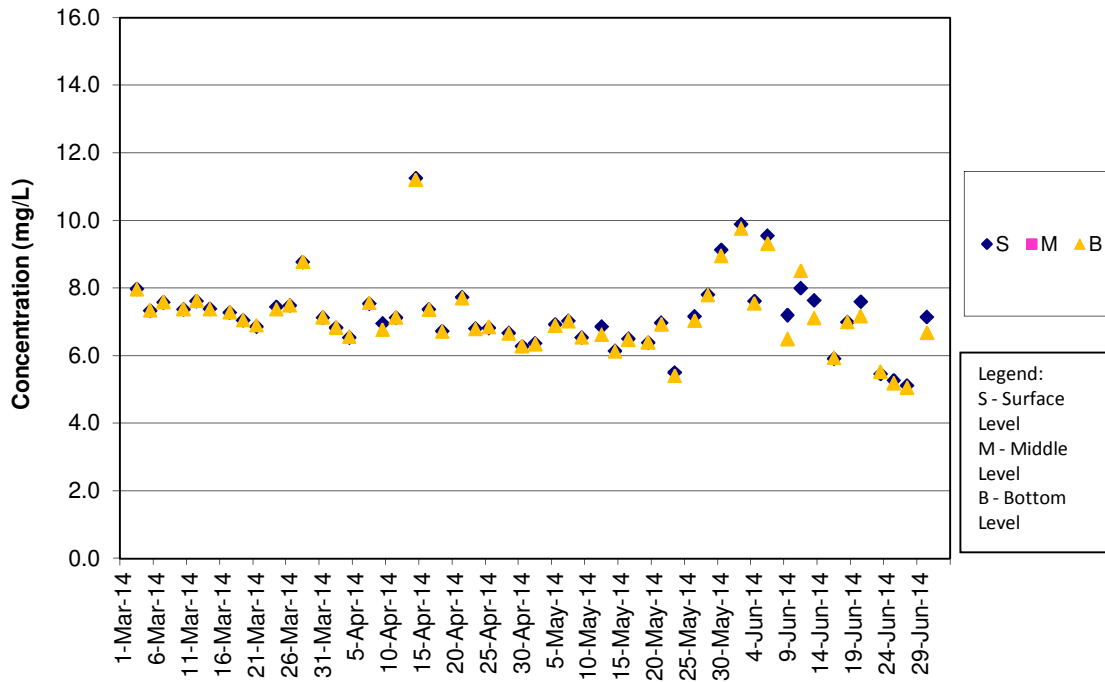
DO Concentrations at Station IS5 (Mid Ebb)



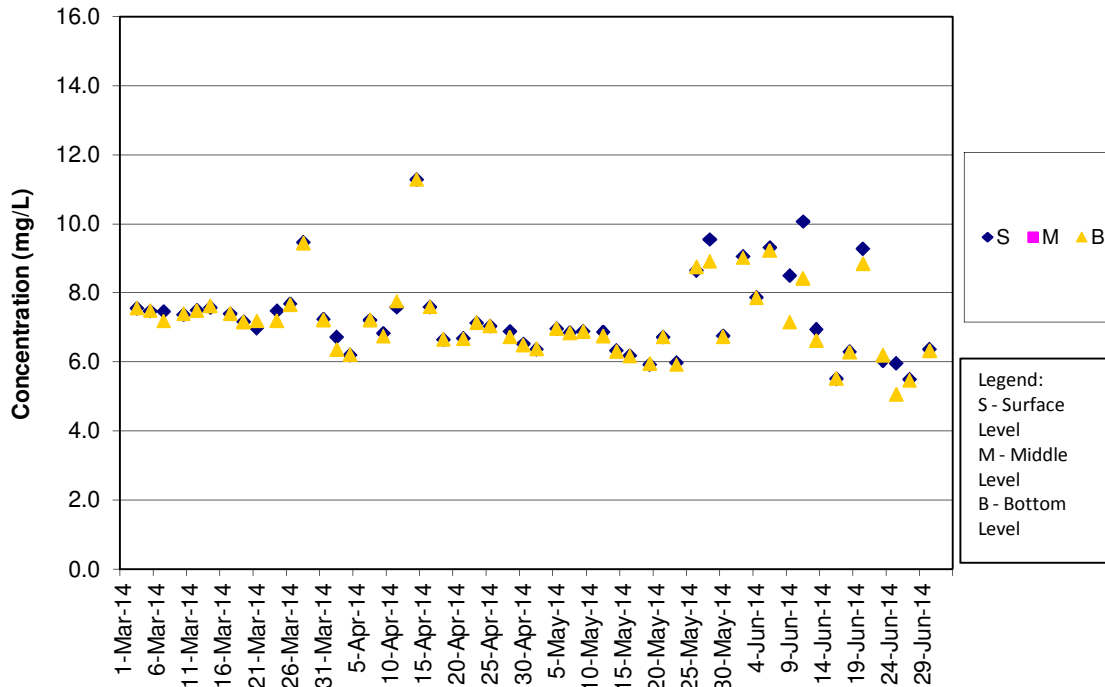
DO Concentrations at Station IS5 (Mid Flood)



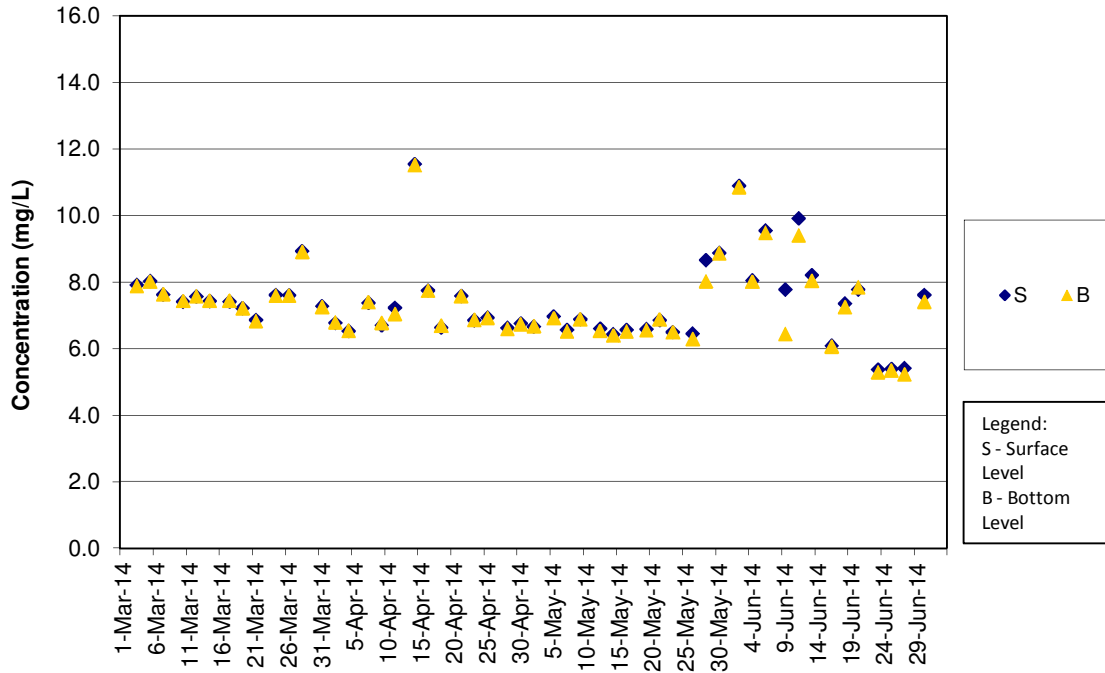
DO Concentrations at Station IS(Mf)6 (Mid Ebb)



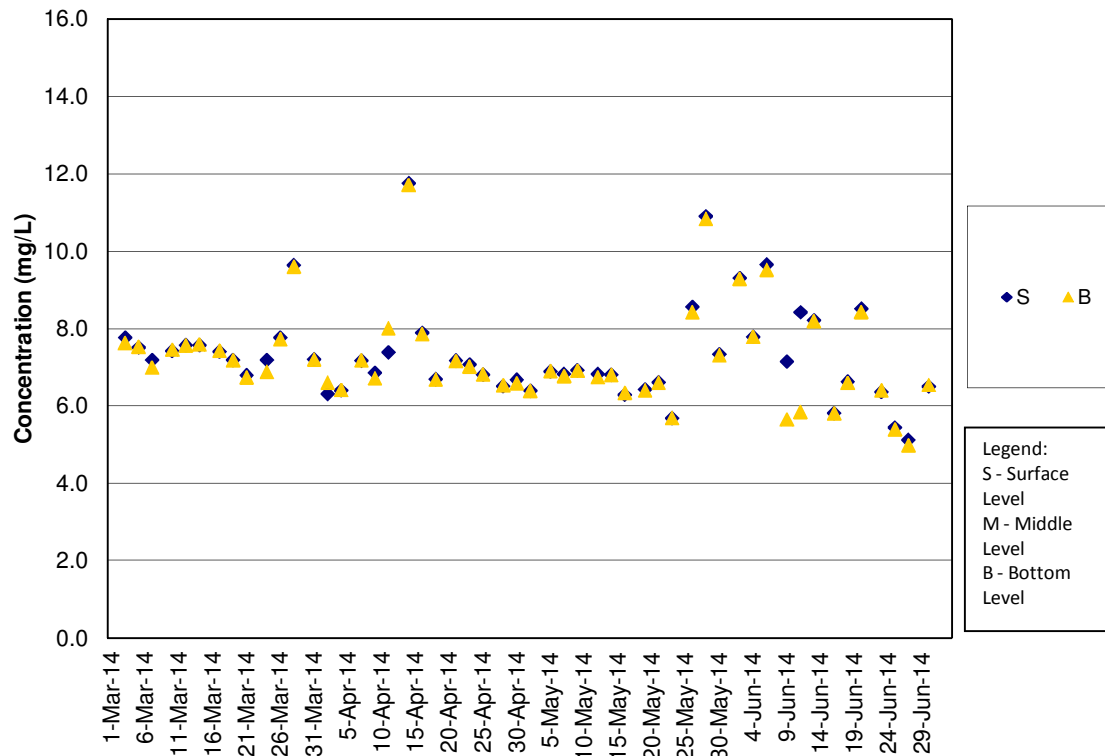
DO Concentrations at Station IS(Mf)6 (Mid Flood)



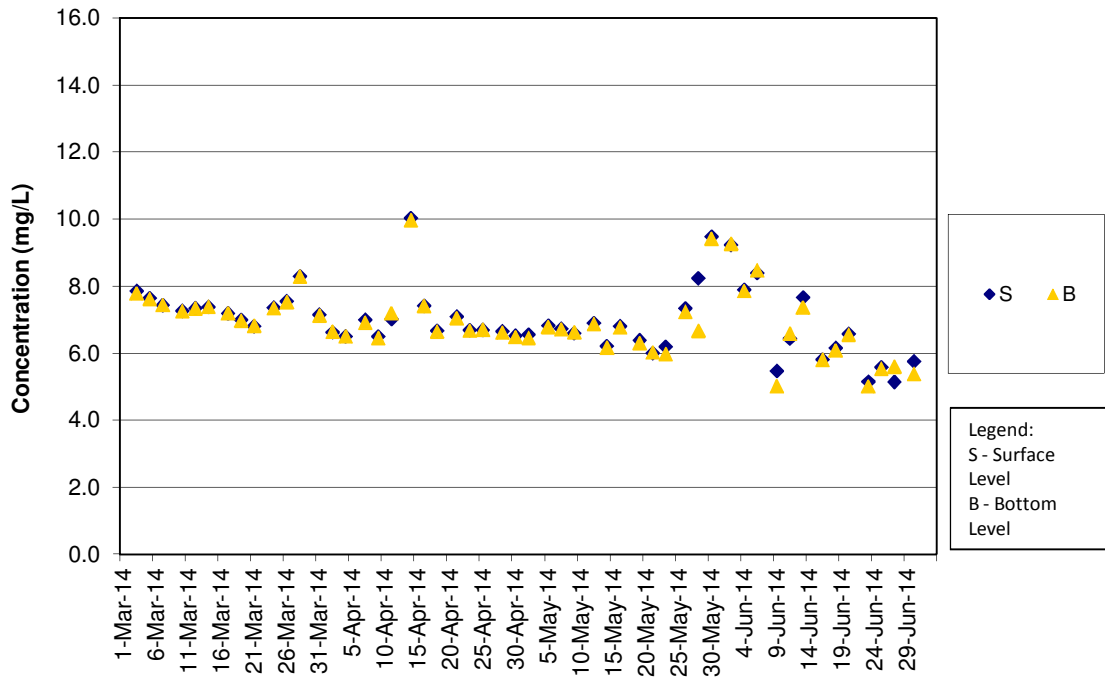
DO Concentrations at Station IS7 (Mid Ebb)



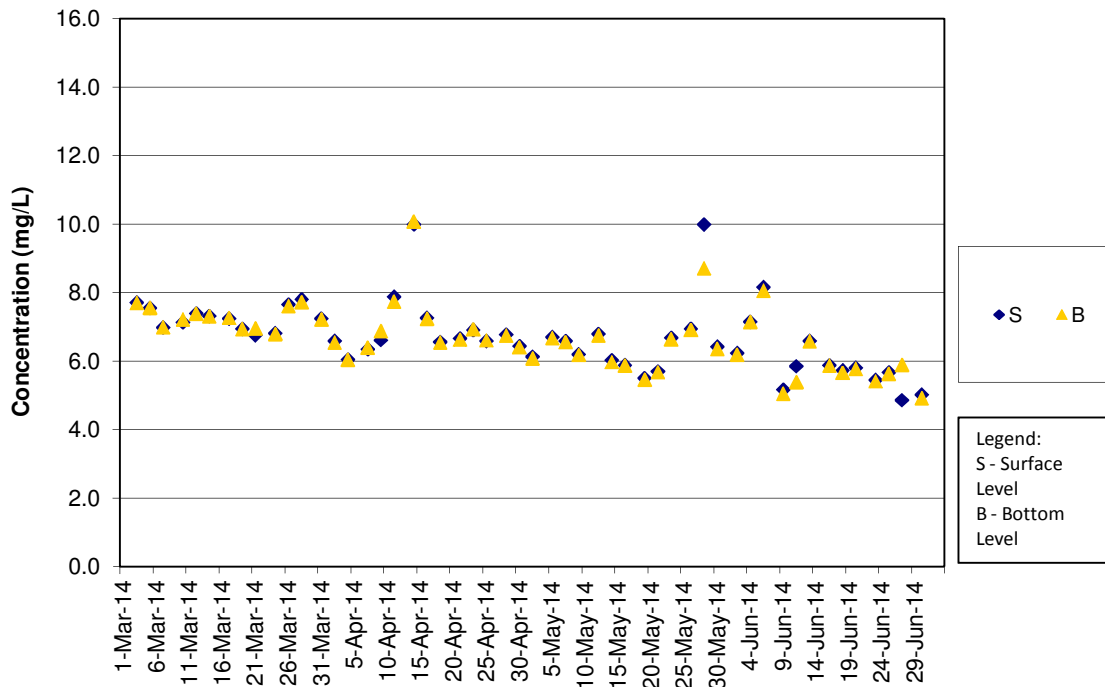
DO Concentrations at Station IS7 (Mid Flood)



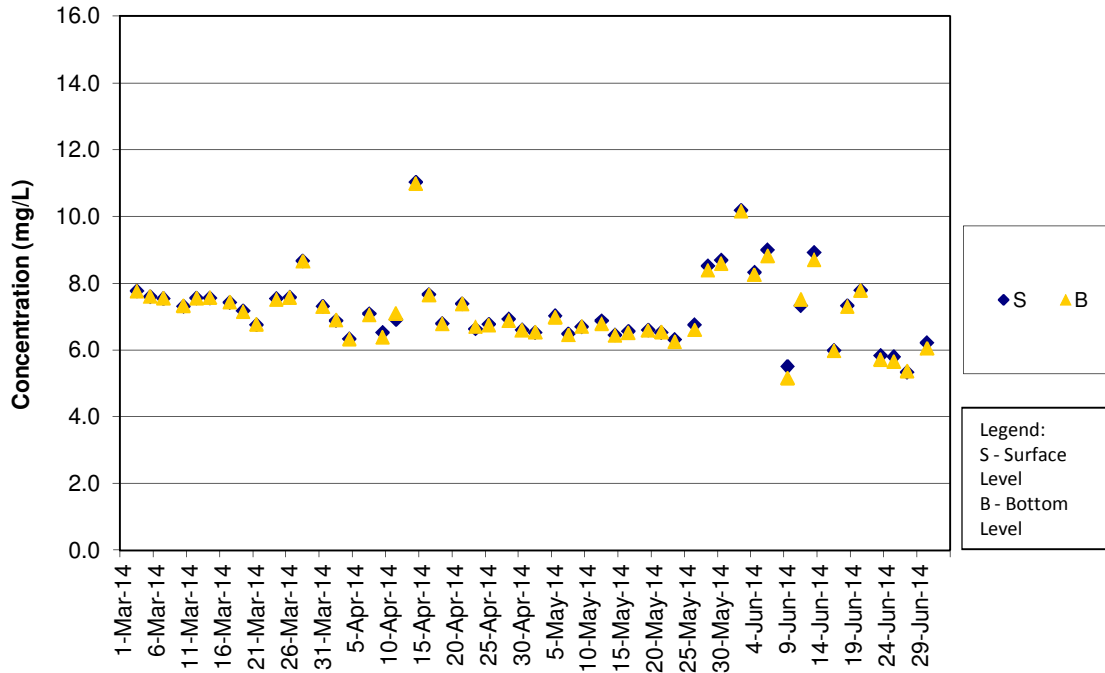
DO Concentrations at Station IS8 (Mid Ebb)



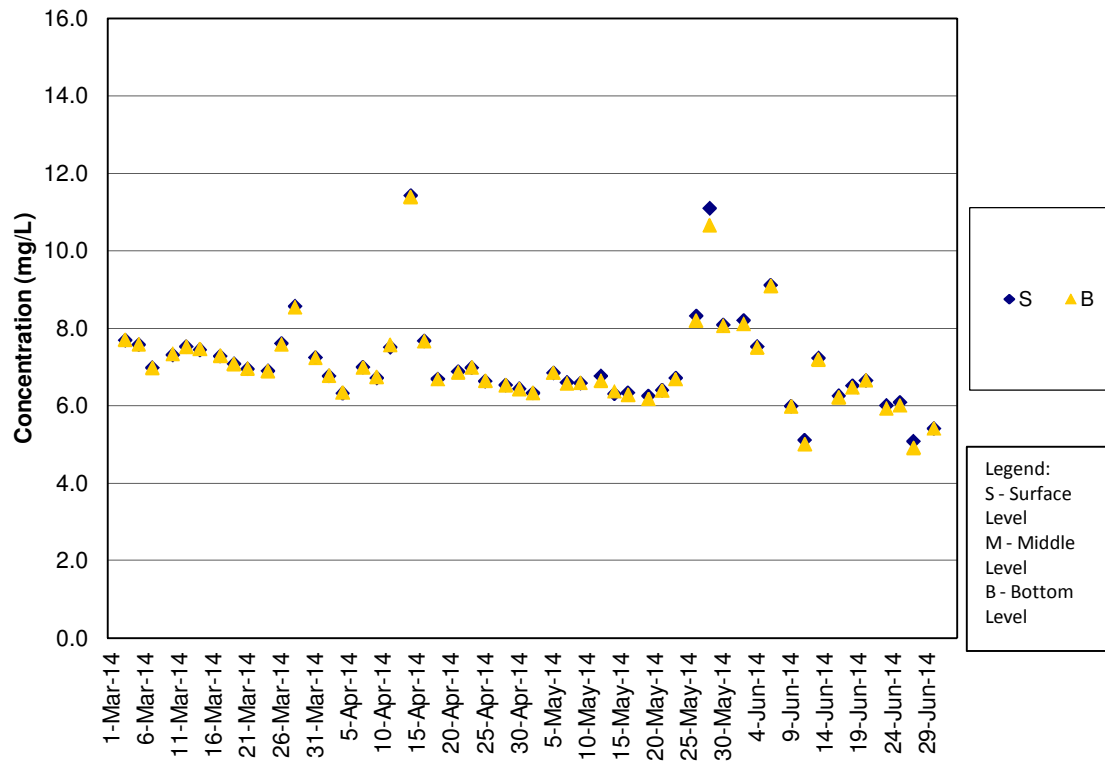
DO Concentrations at Station IS8 (Mid Flood)



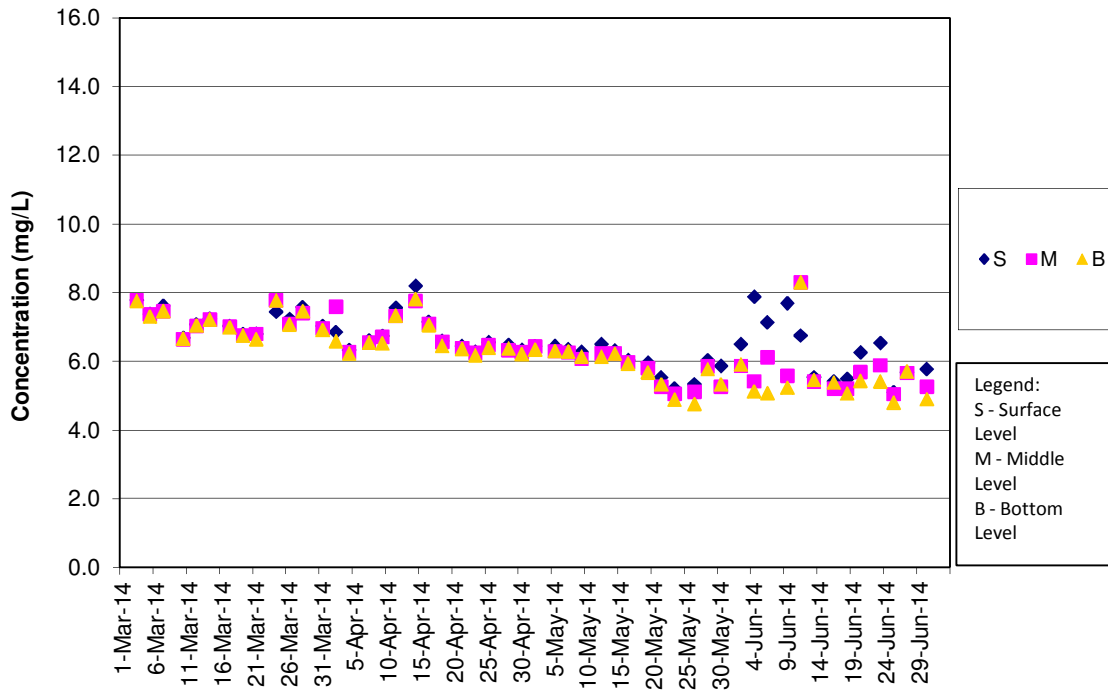
DO Concentrations at Station IS(Mf)9 (Mid Ebb)



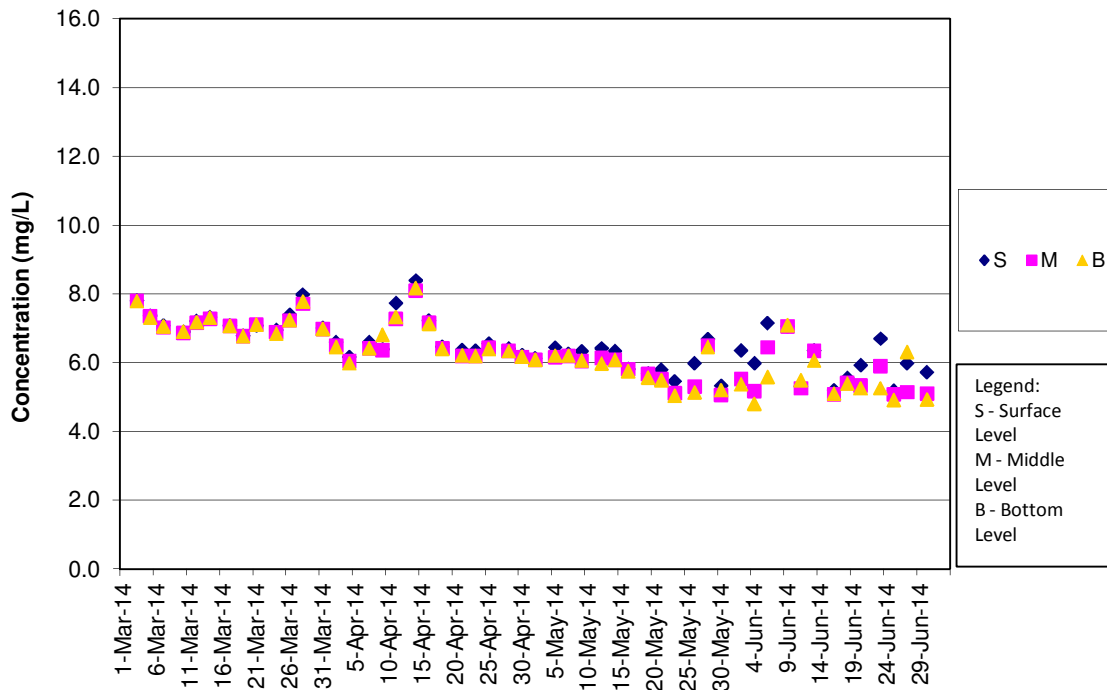
DO Concentrations at Station IS(Mf)9 (Mid Flood)



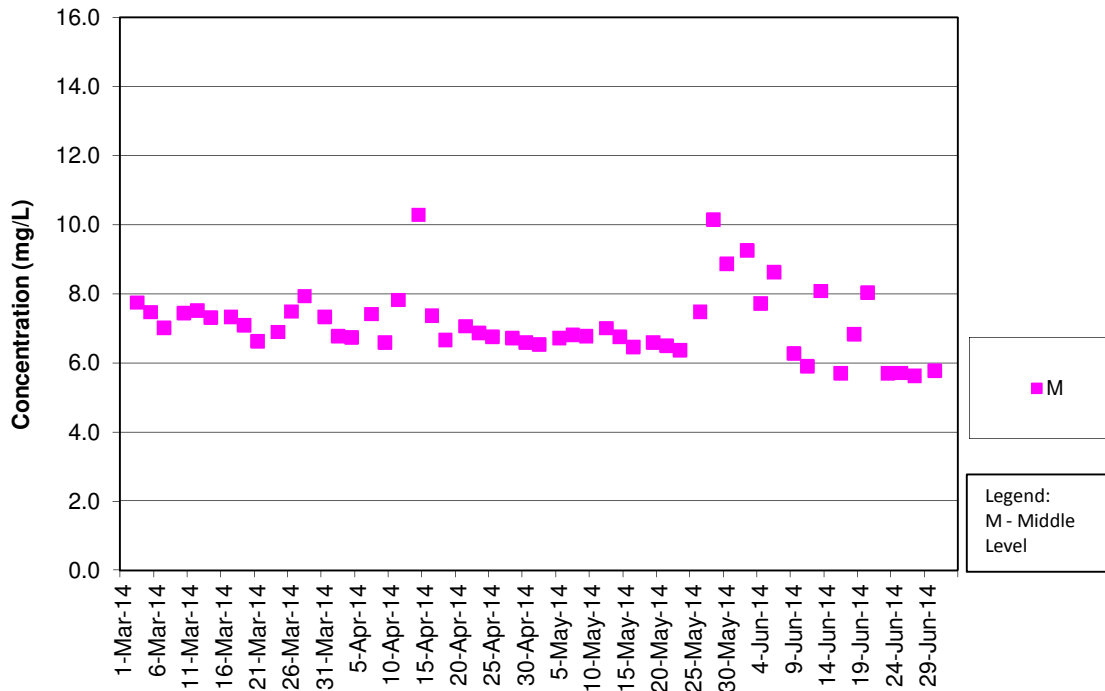
DO Concentrations at Station IS10 (Mid Ebb)



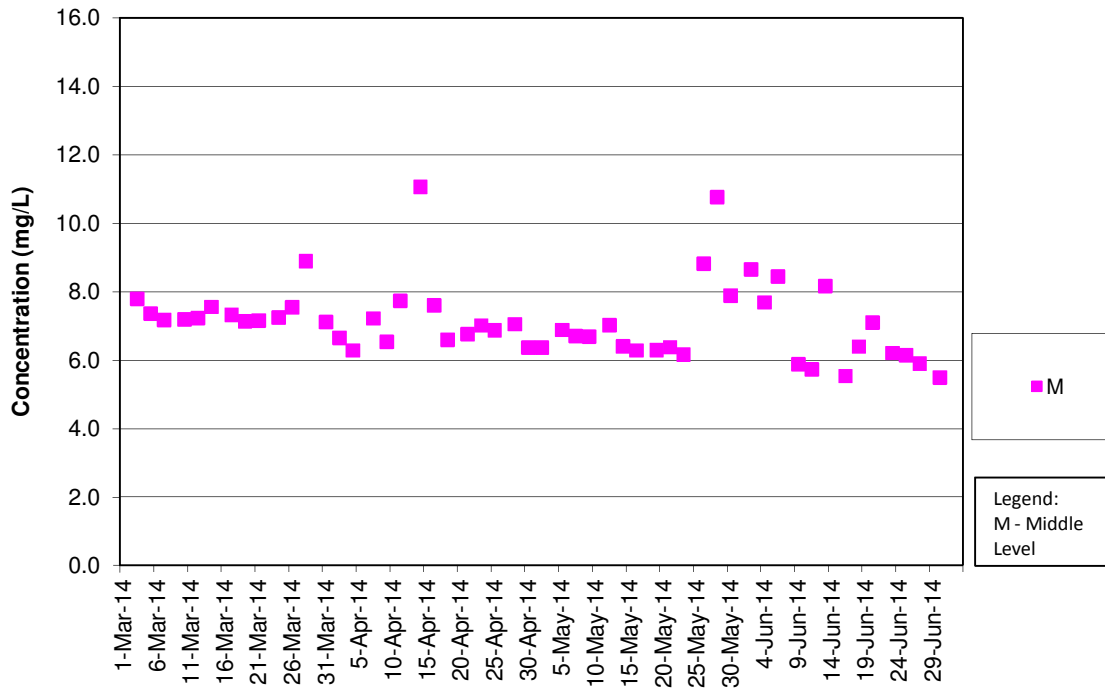
DO Concentrations at Station IS10 (Mid Flood)



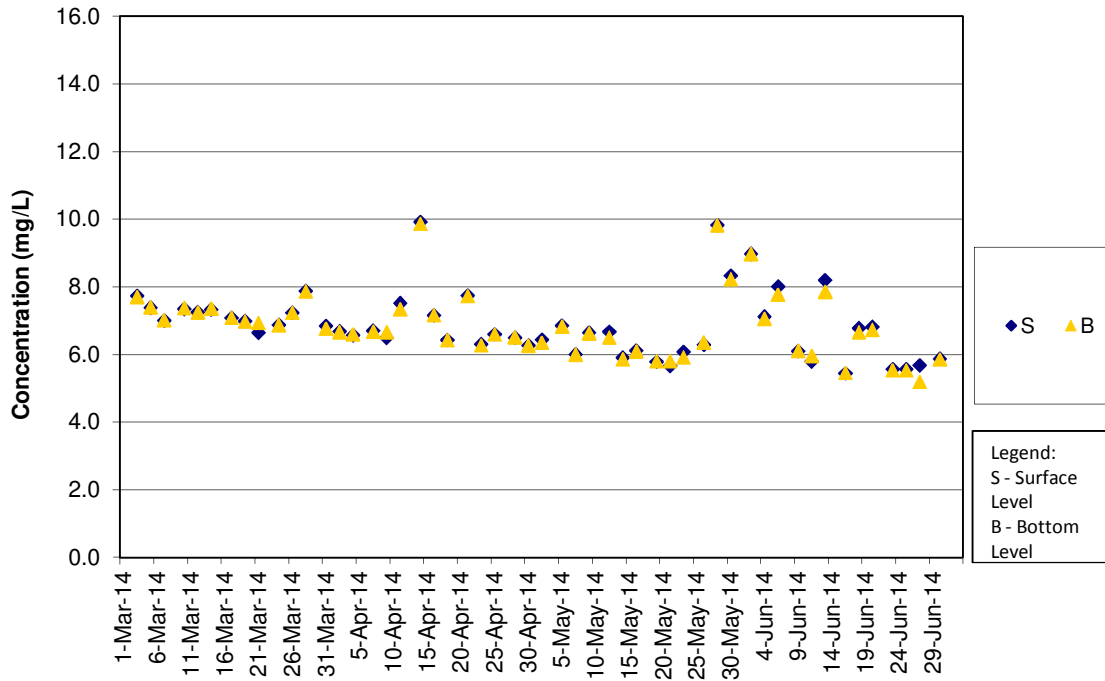
DO Concentrations at Station SR3 (Mid Ebb)



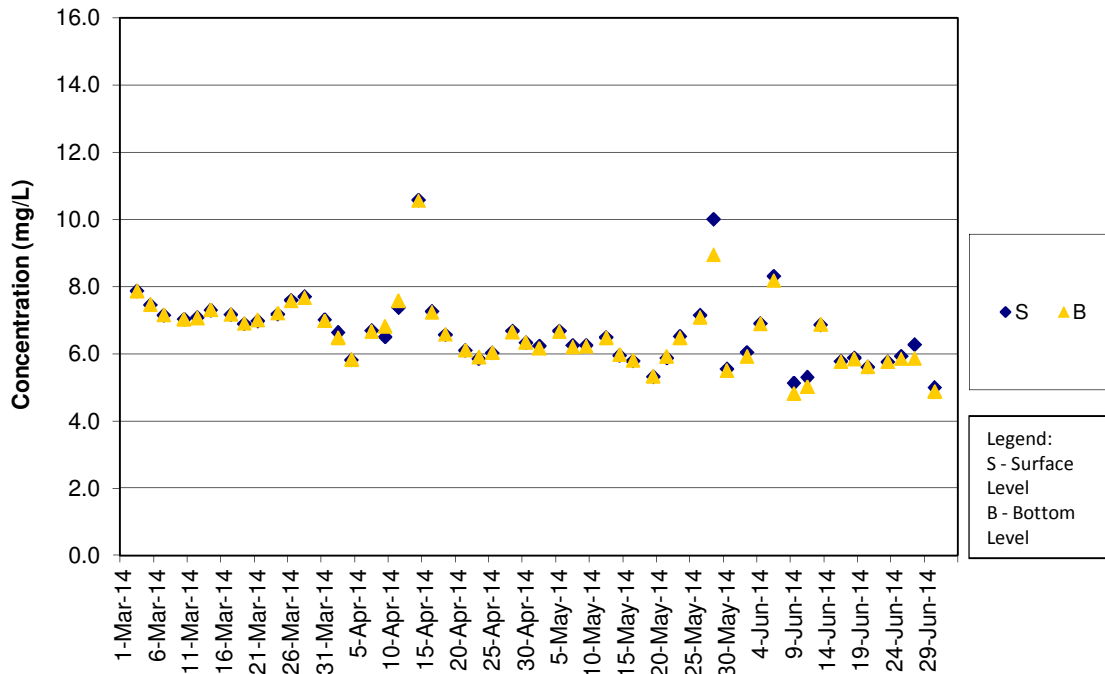
DO Concentrations at Station SR3 (Mid Flood)



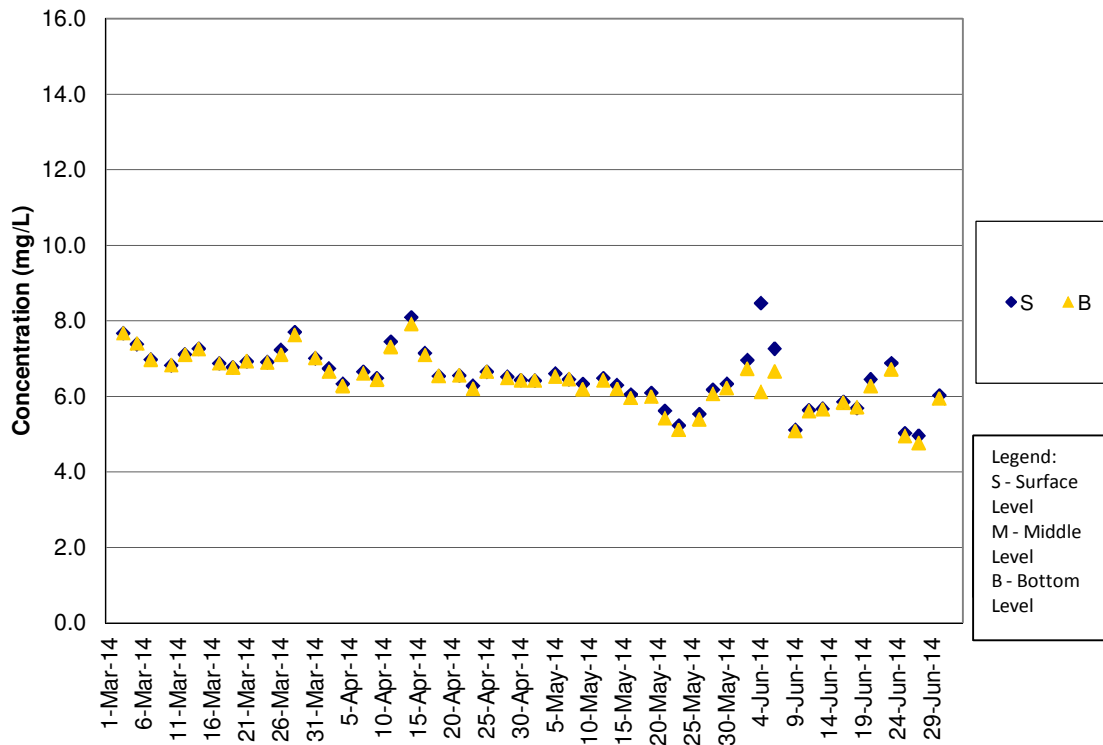
DO Concentrations at Station SR4 (Mid Ebb)



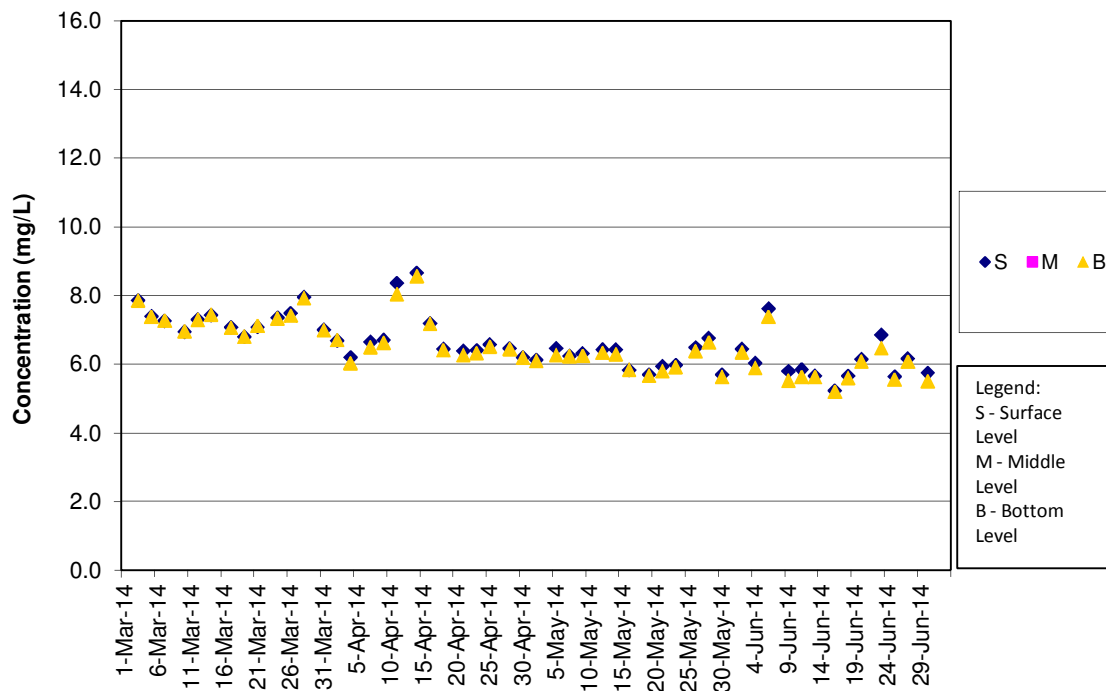
DO Concentrations at Station SR4 (Mid Flood)



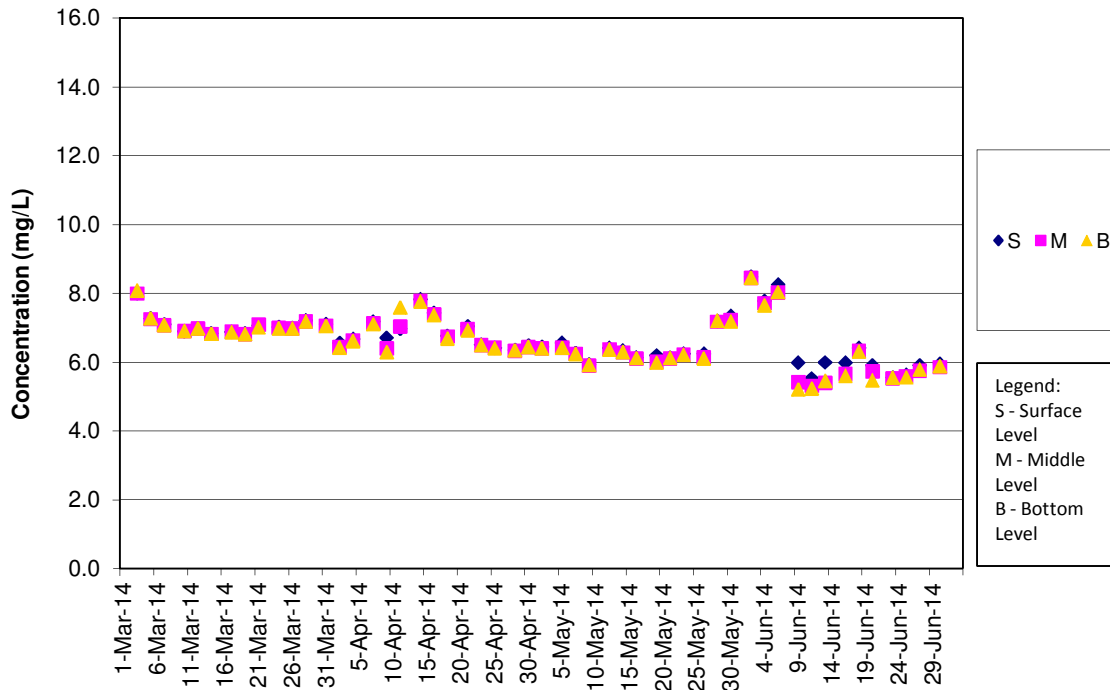
DO Concentrations at Station SR5 (Mid Ebb)



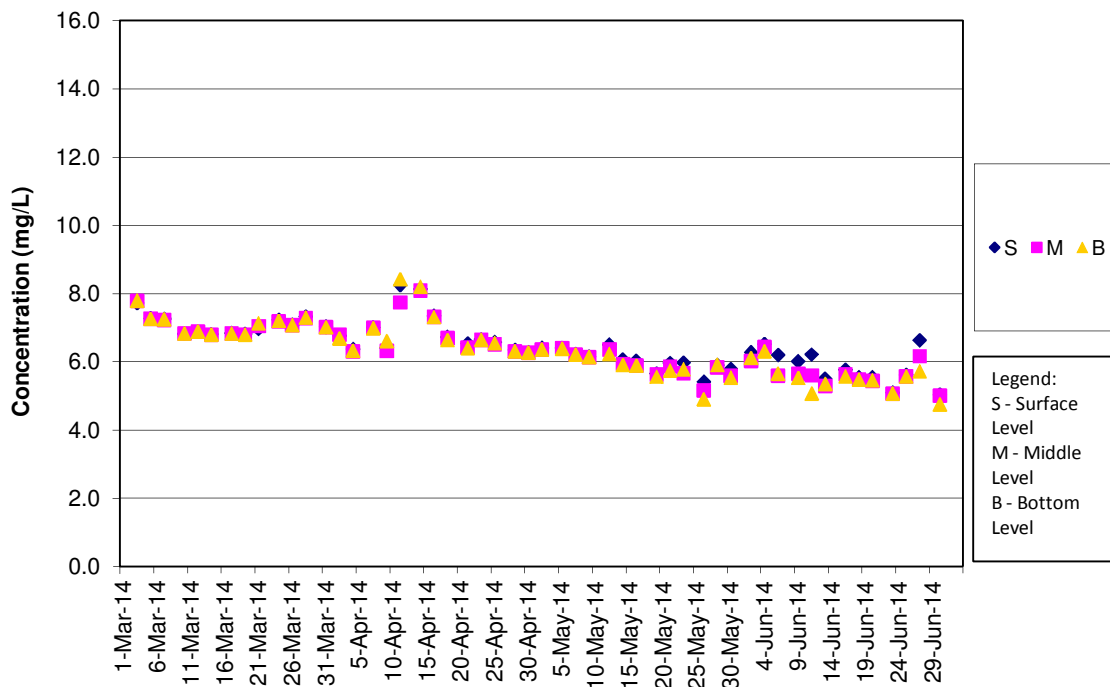
DO Concentrations at Station SR5 (Mid Flood)



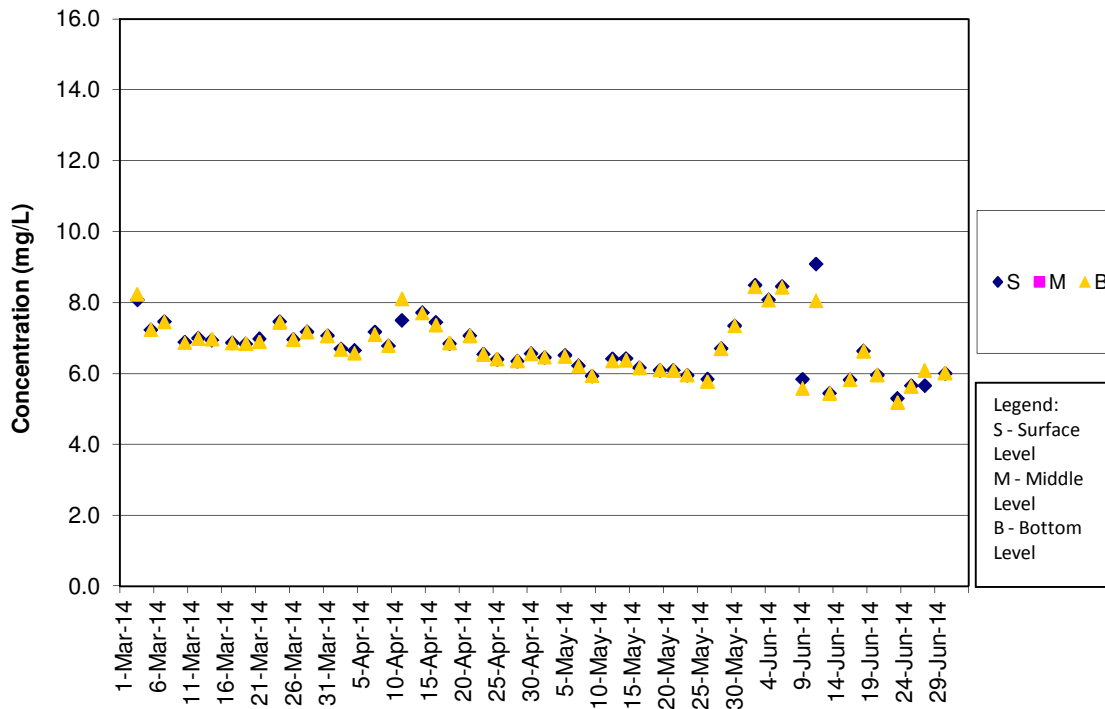
DO Concentrations at Station SR10A (Mid Ebb)



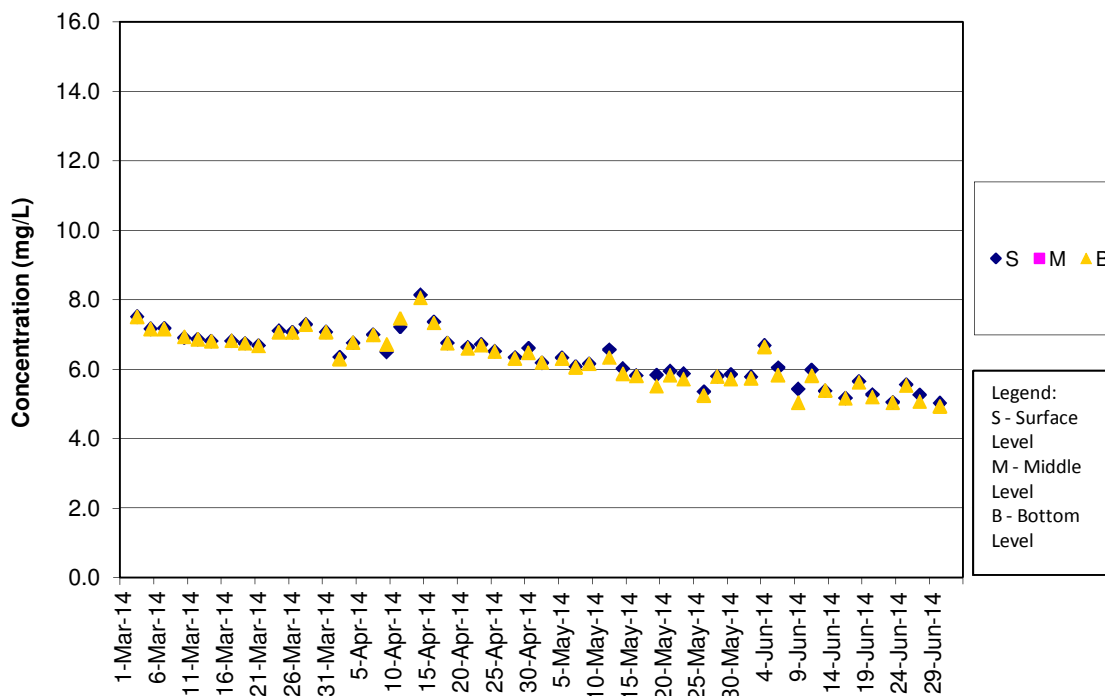
DO Concentrations at Station SR10A (Mid Flood)



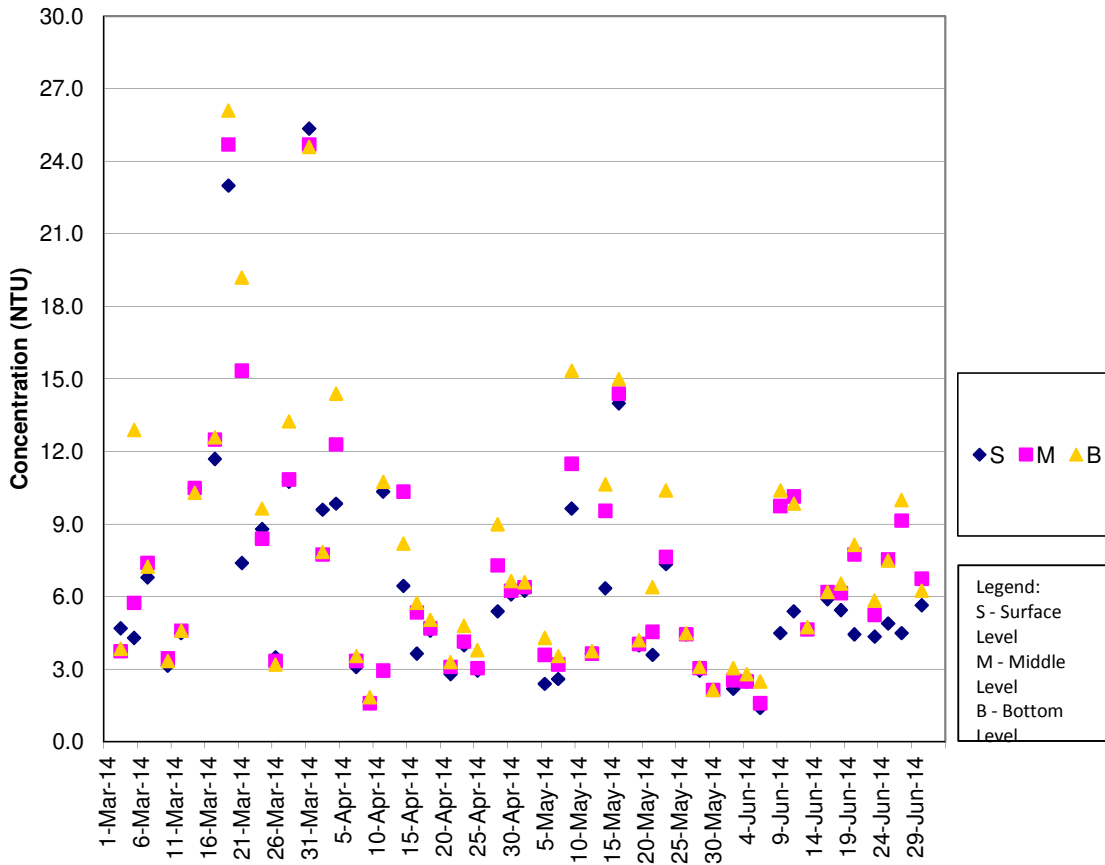
DO Concentrations at Station SR10B (Mid Ebb)



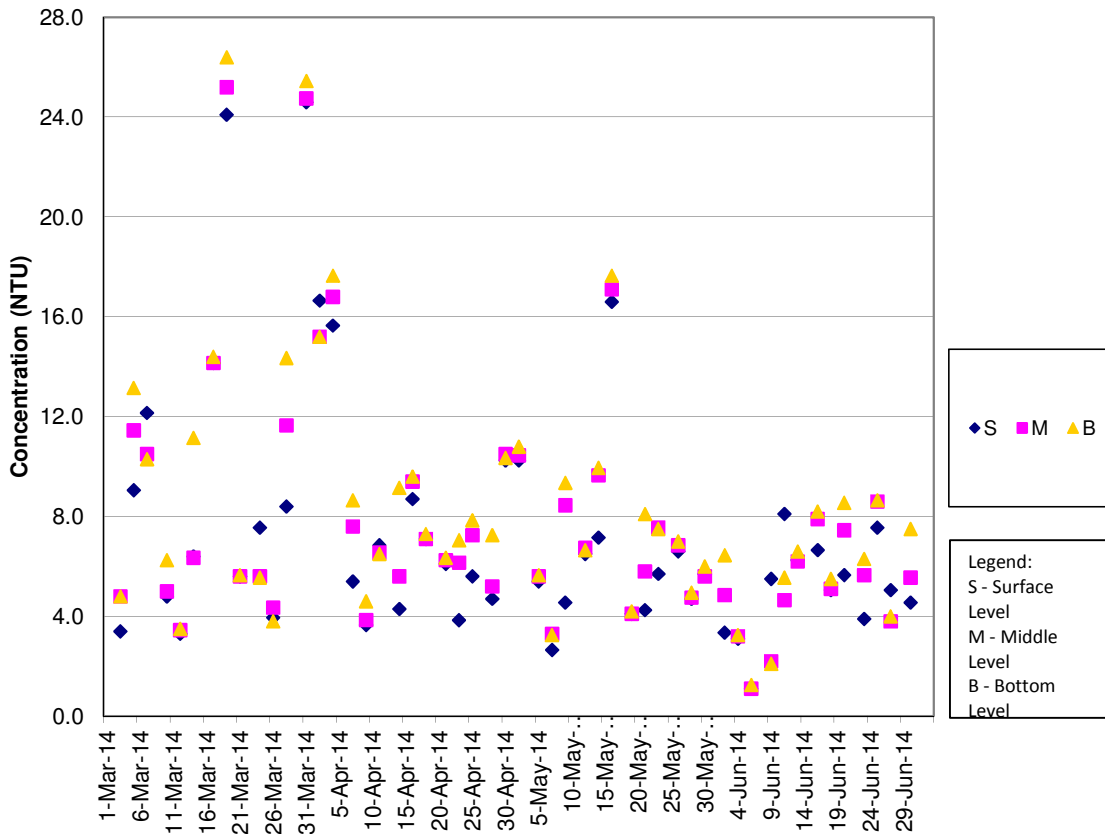
DO Concentrations at Station SR10B (Mid Flood)



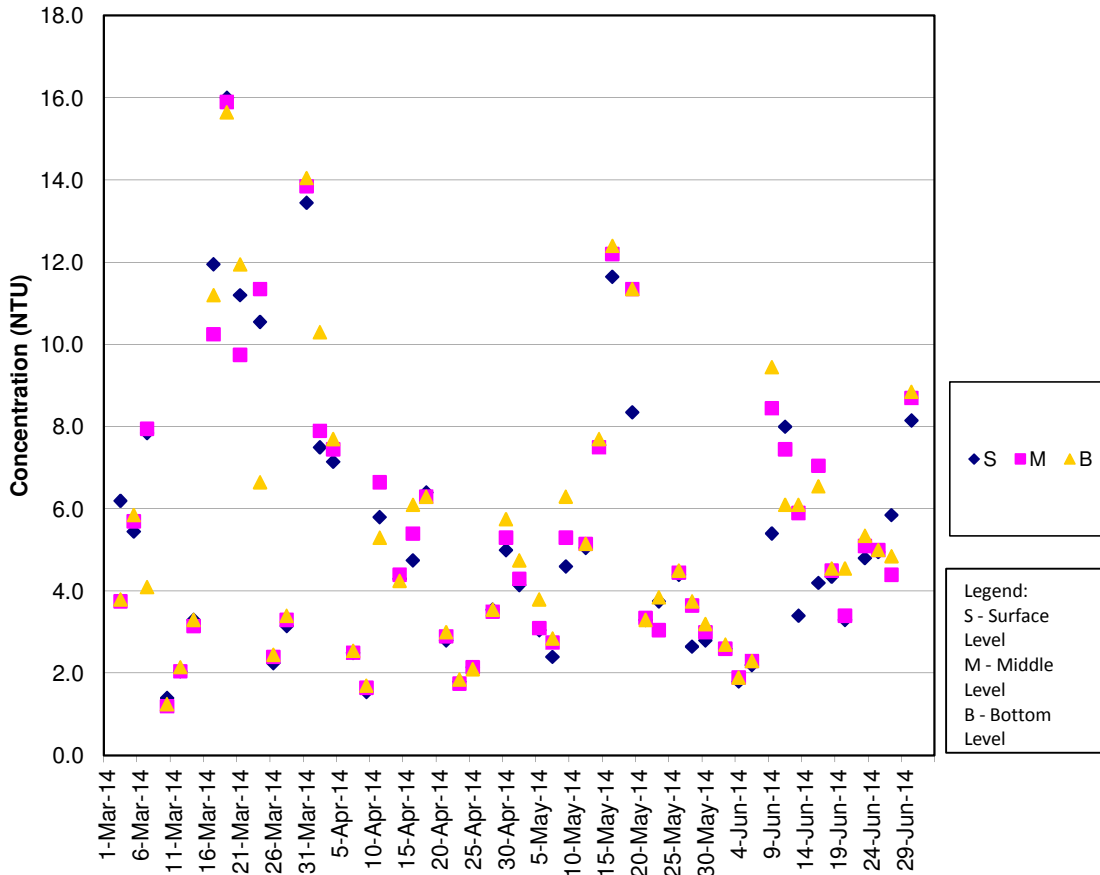
Turbidity Concentrations at Station CS2 (Mid Ebb)



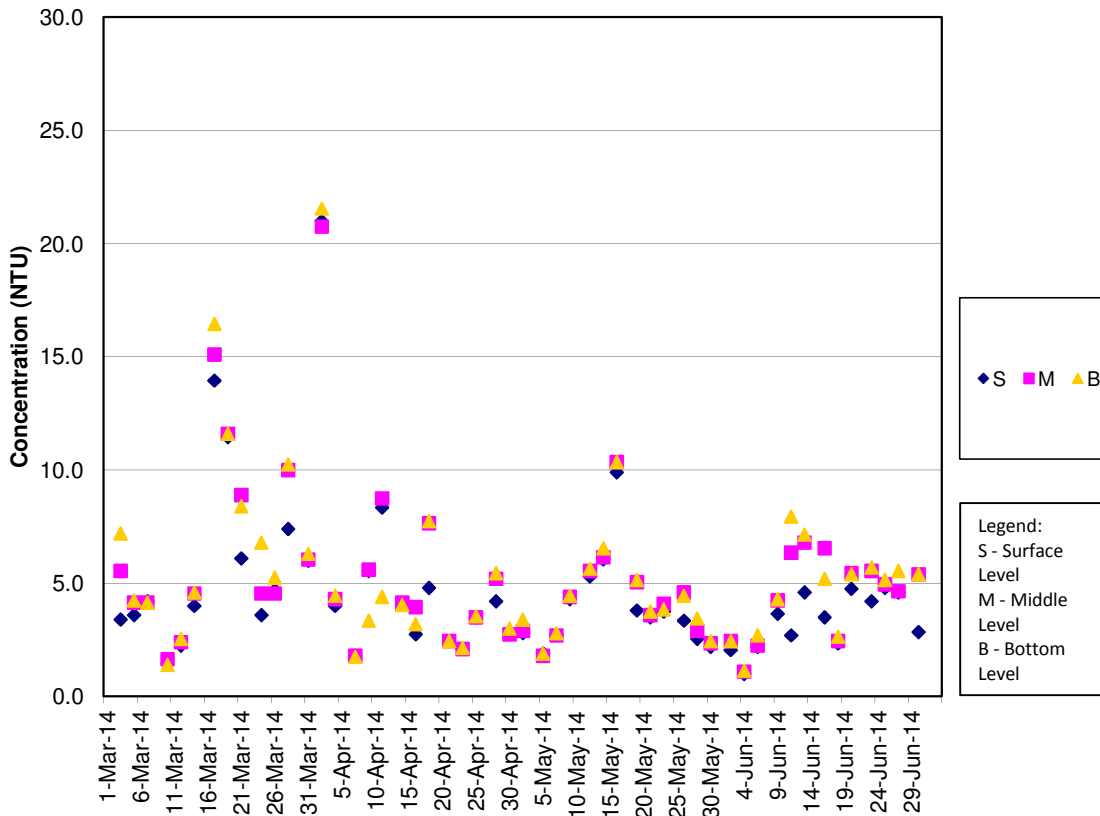
Turbidity Concentrations at Station CS2 (Mid Flood)



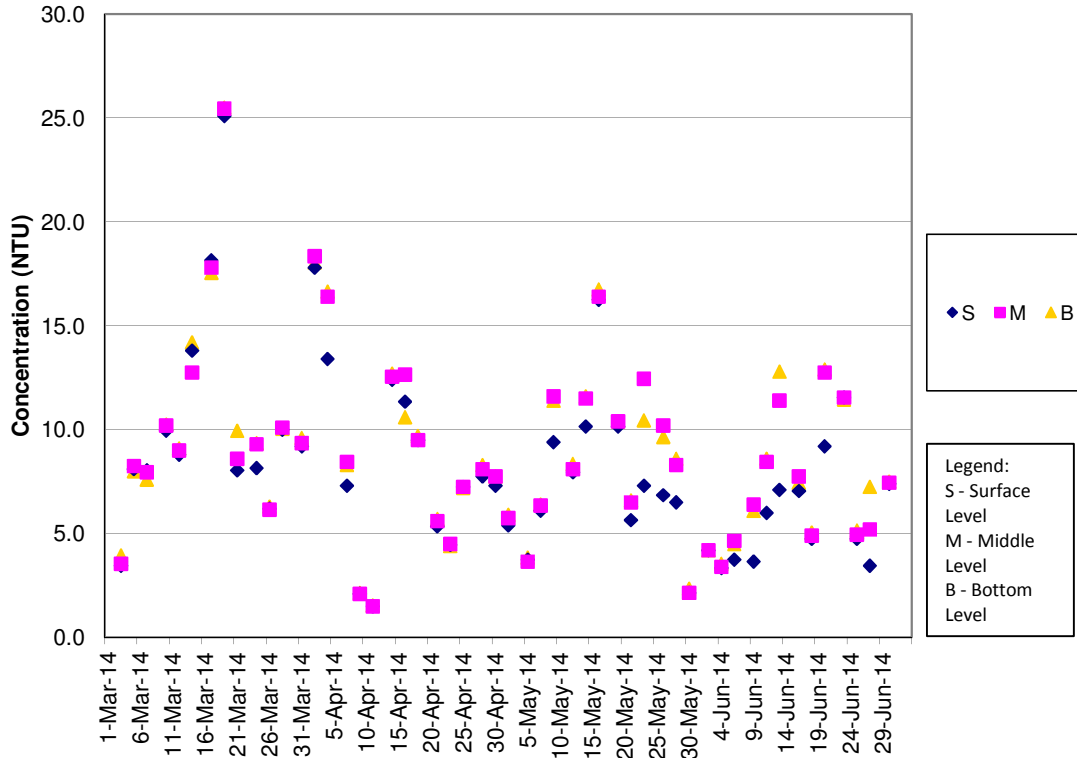
Turbidity Concentrations at Station CS(Mf)5 (Mid Ebb)



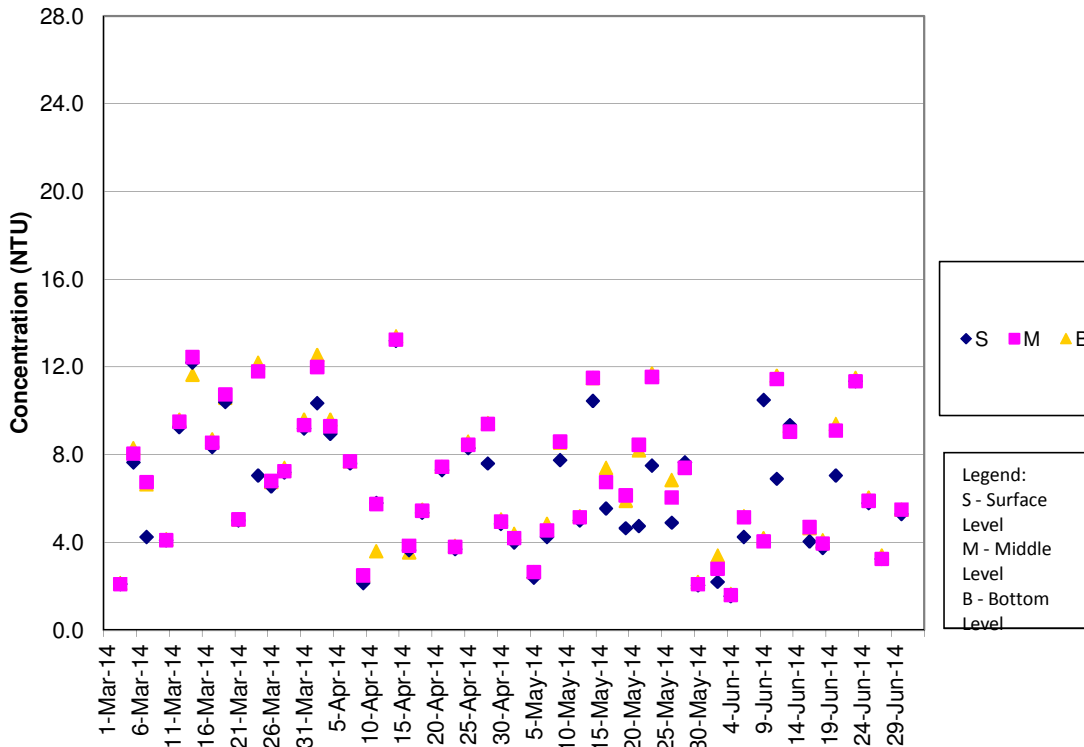
Turbidity Concentrations at Station CS(Mf)5 (Mid Flood)



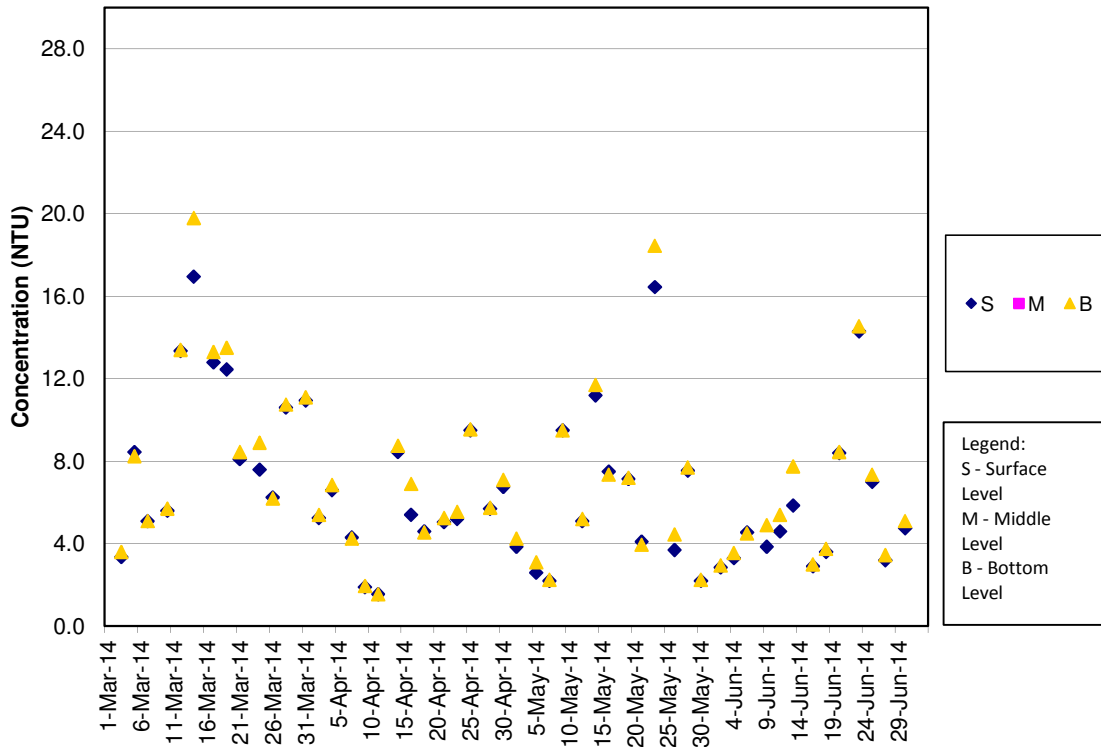
Turbidity Concentrations at Station IS5 (Mid Ebb)



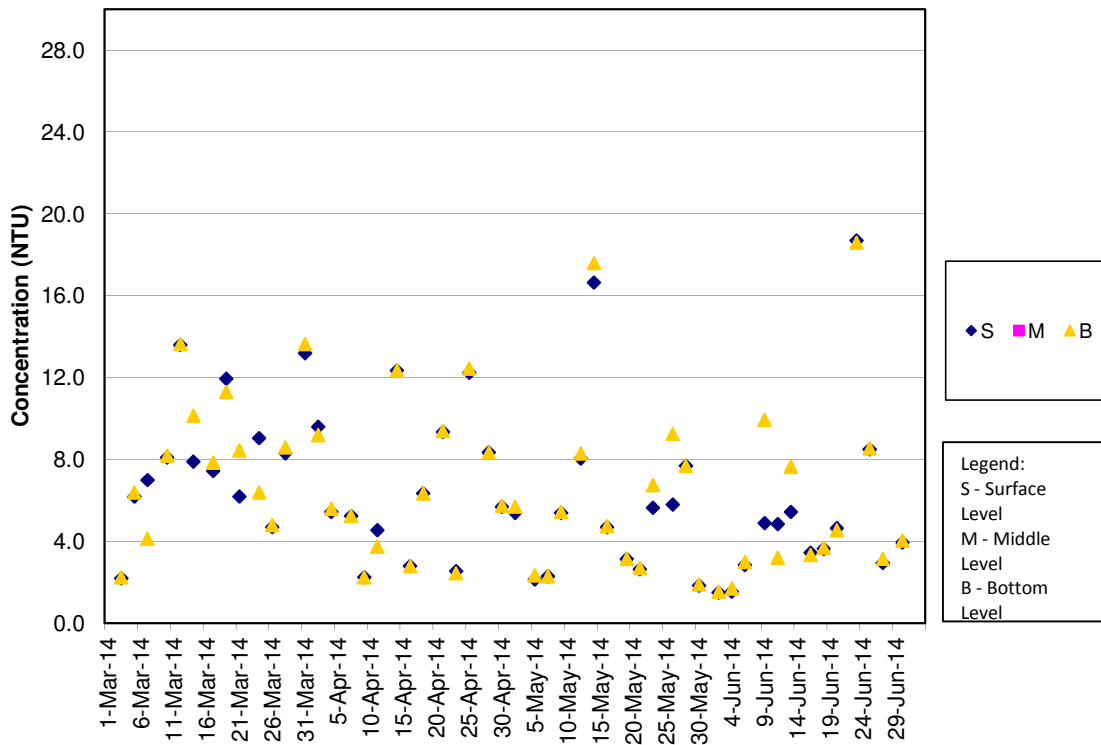
Turbidity Concentrations at Station IS5 (Mid Flood)



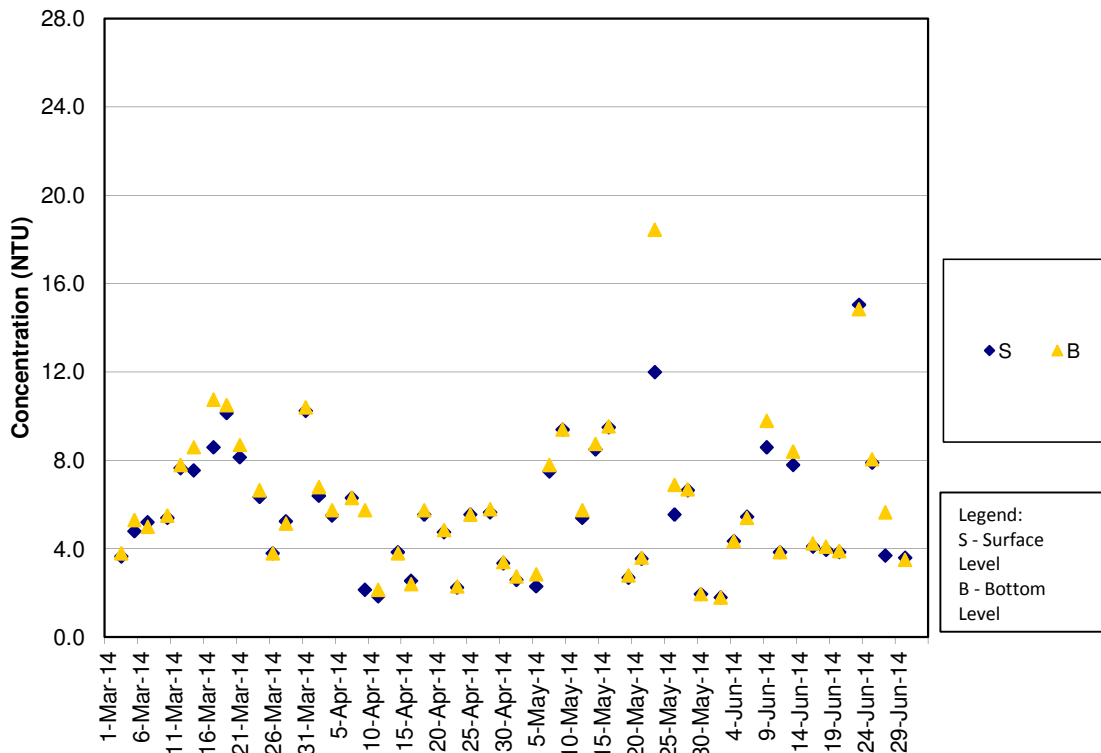
Turbidity Concentrations at Station IS(Mf)6 (Mid Ebb)



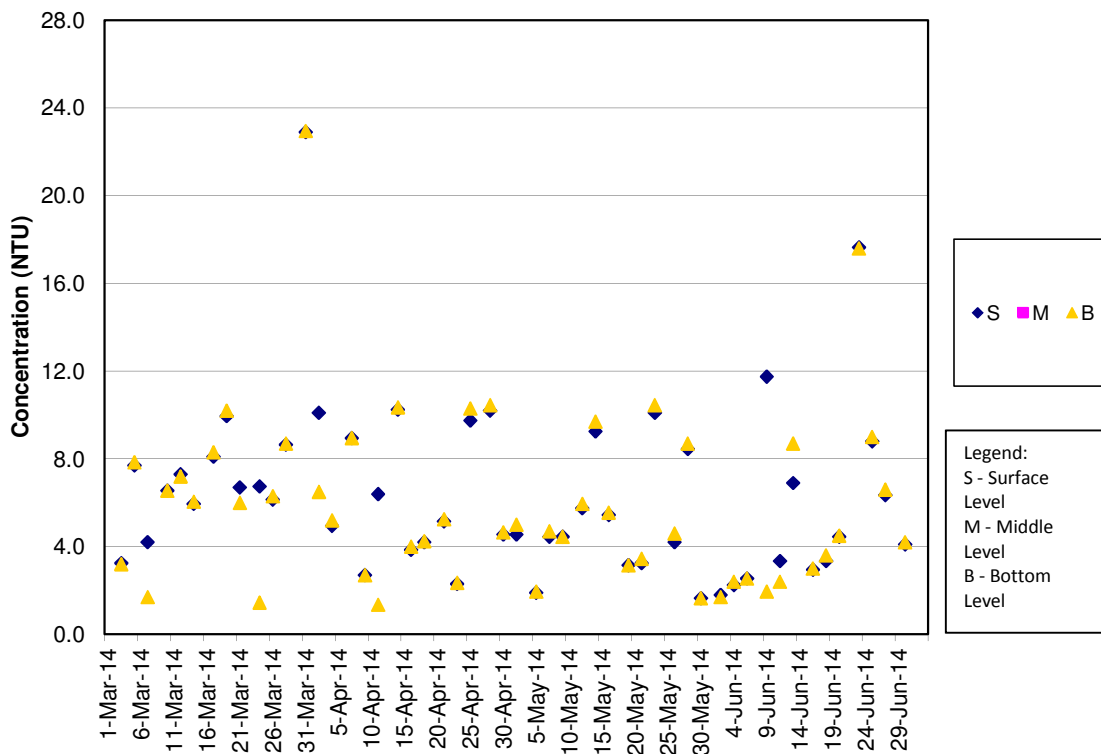
Turbidity Concentrations at Station IS(Mf)6 (Mid Flood)



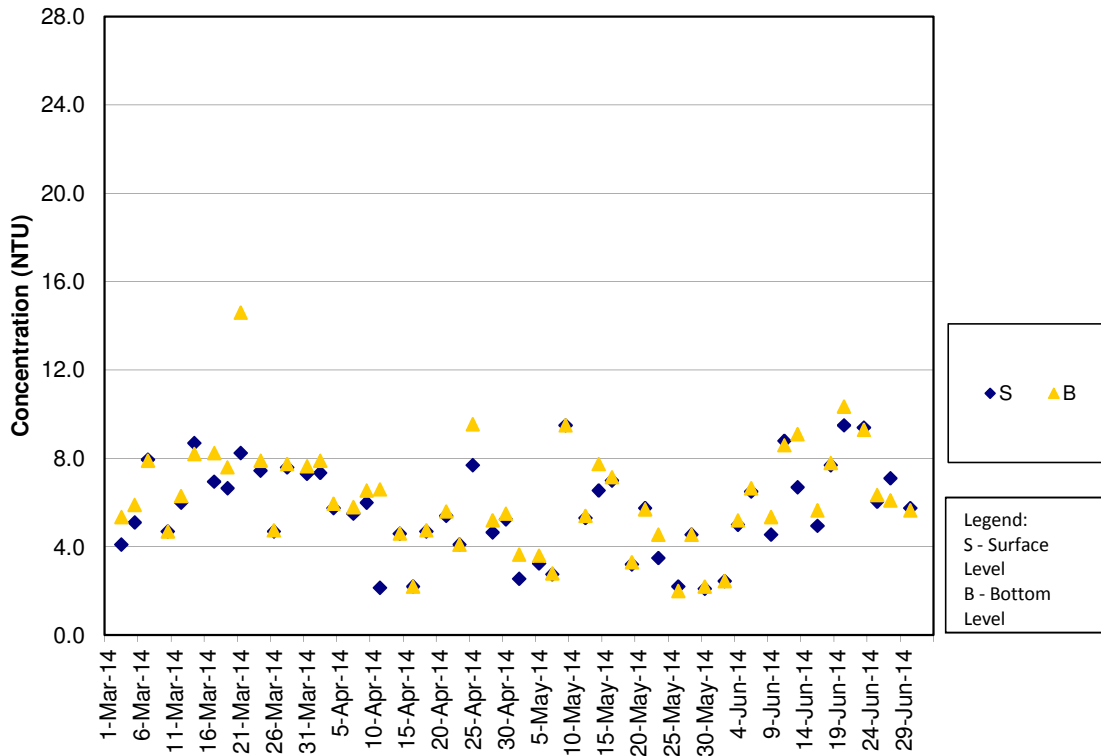
Turbidity Concentrations at Station IS7 (Mid Ebb)



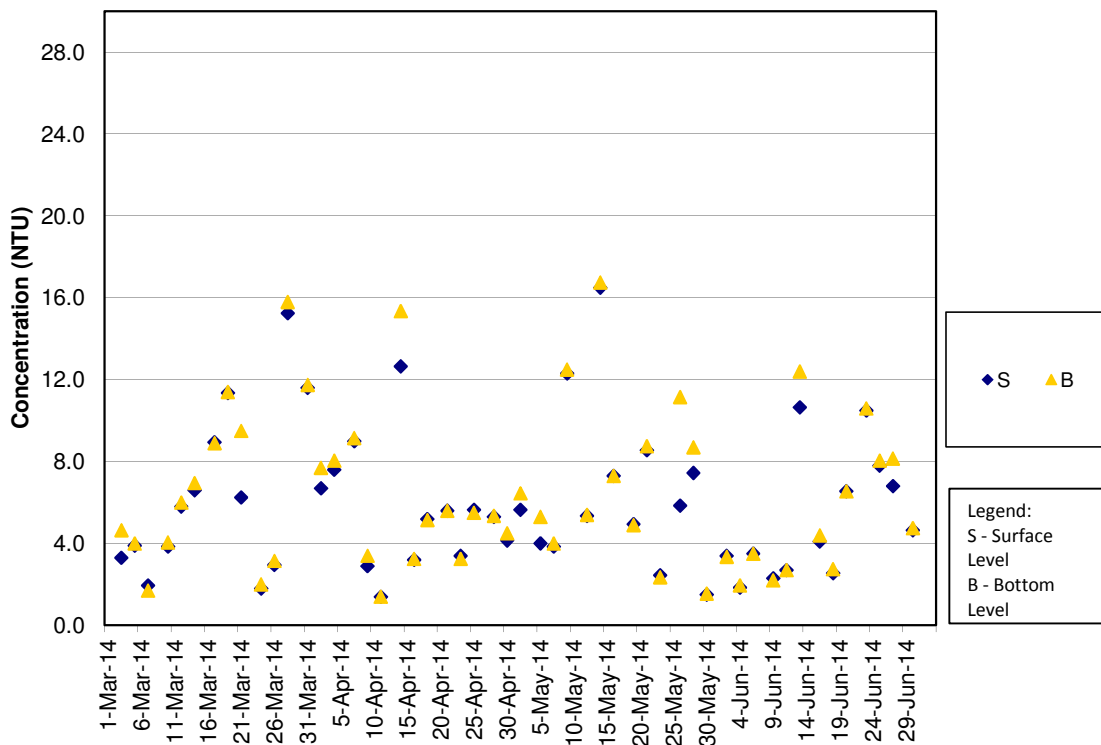
Turbidity Concentrations at Station IS7 (Mid Flood)



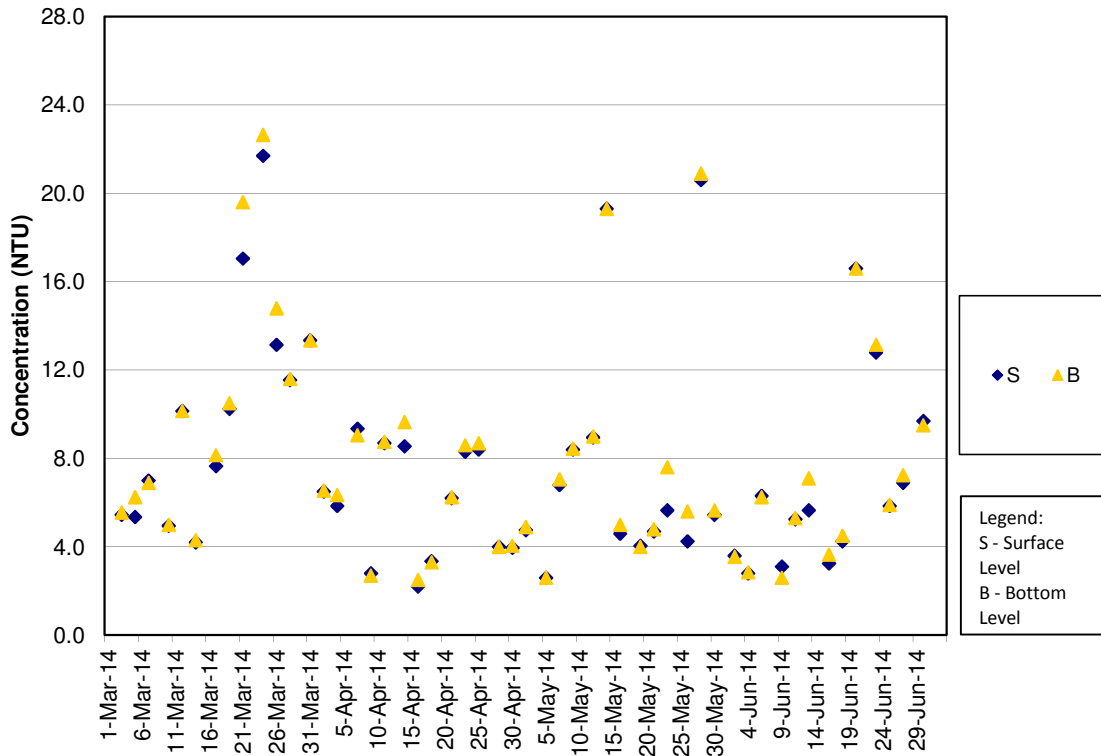
Turbidity Concentrations at Station IS8 (Mid Ebb)



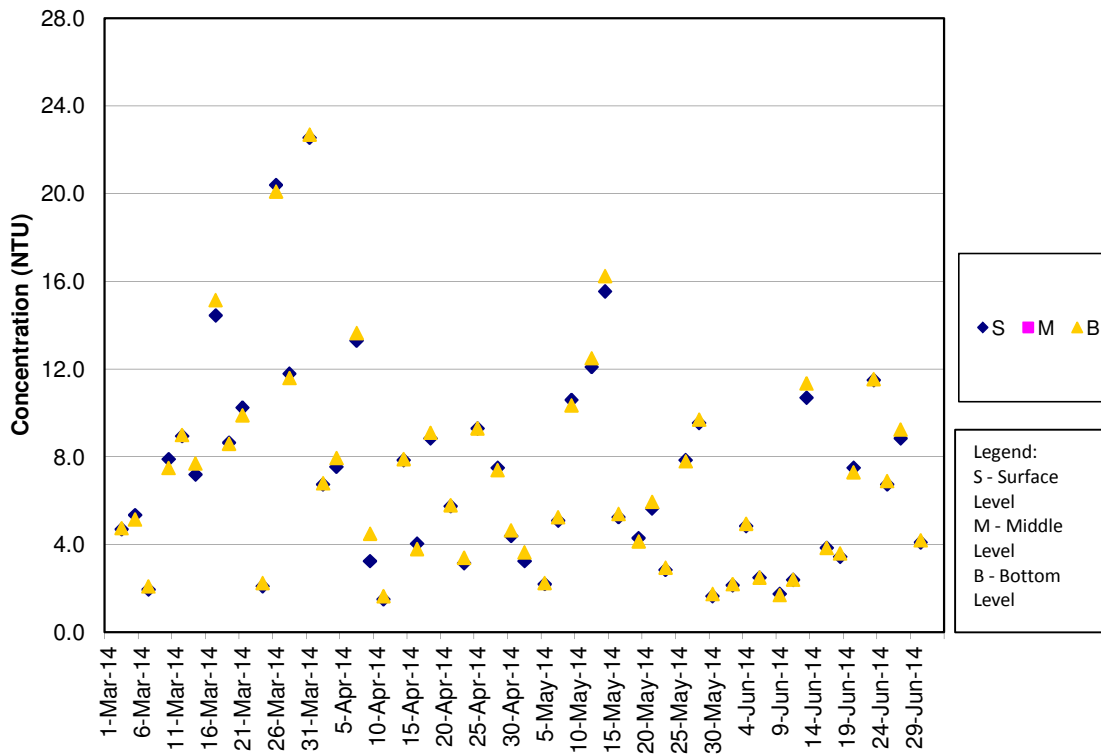
Turbidity Concentrations at Station IS8 (Mid Flood)



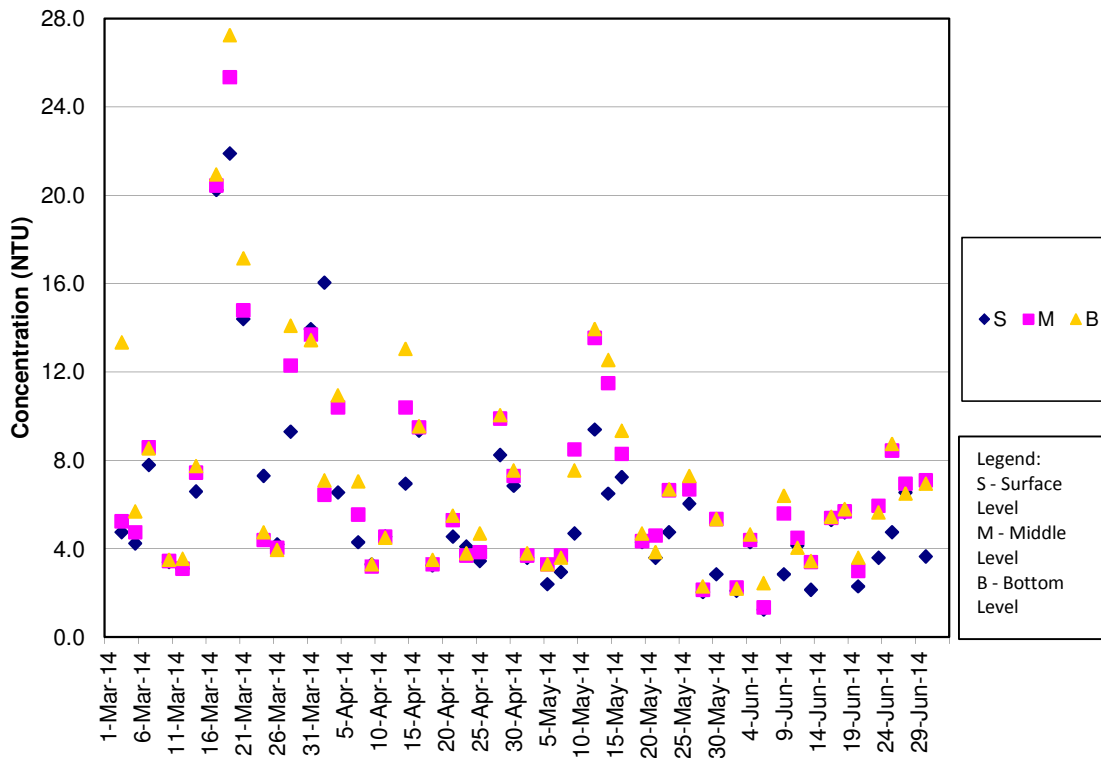
Turbidity Concentrations at Station IS(Mf)9 (Mid Ebb)



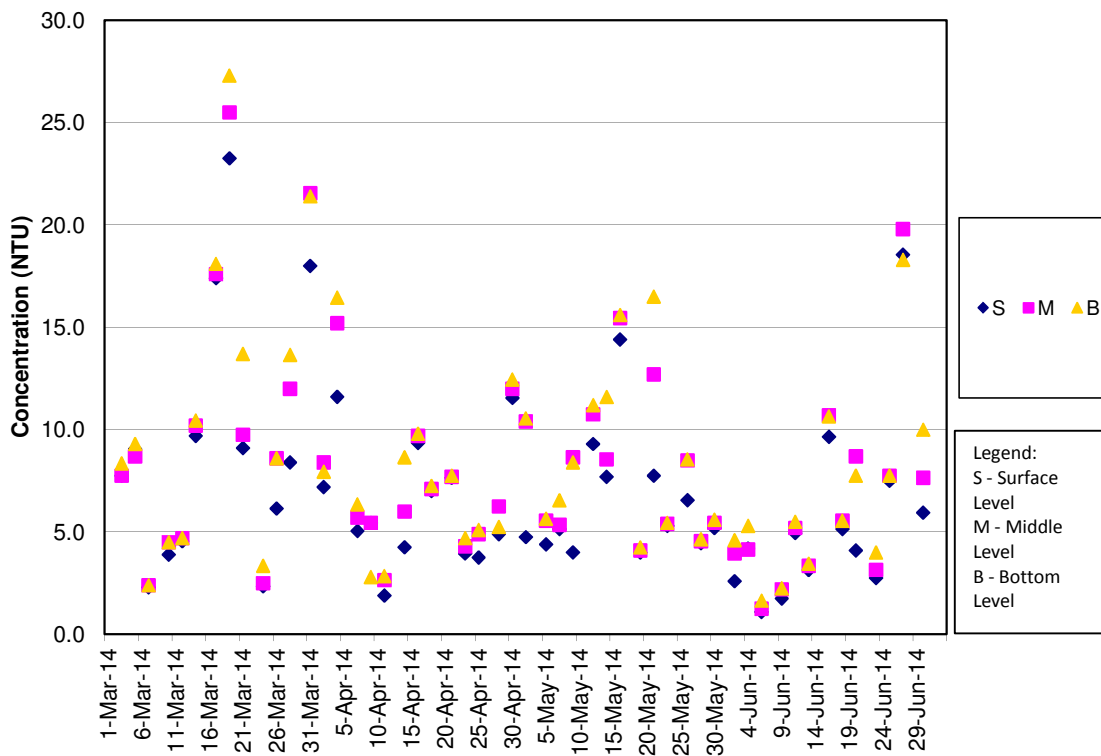
Turbidity Concentrations at Station IS(Mf)9 (Mid Flood)



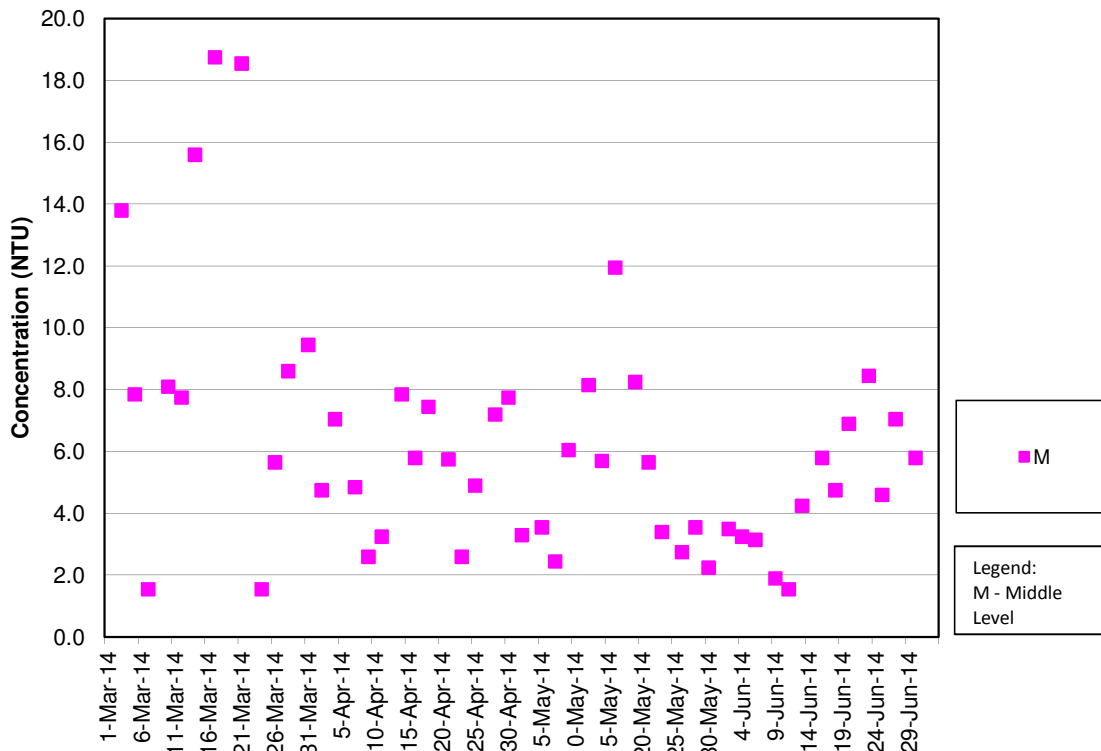
Turbidity Concentrations at Station IS10 (Mid Ebb)



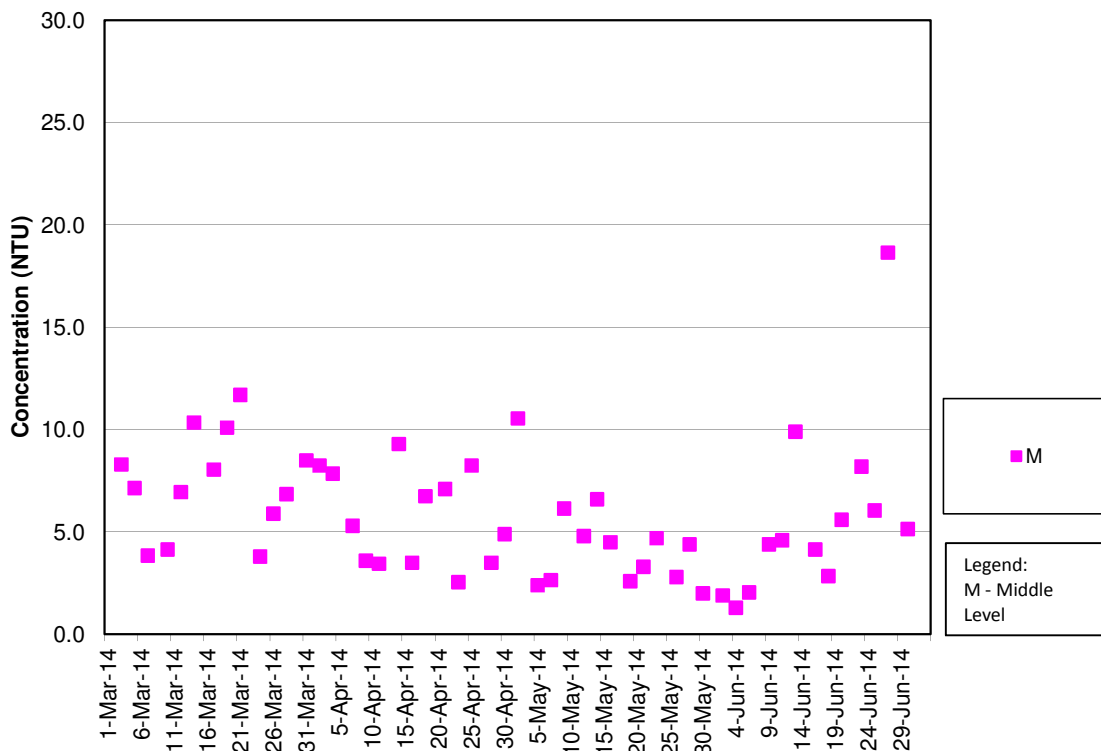
Turbidity Concentrations at Station IS10 (Mid Flood)



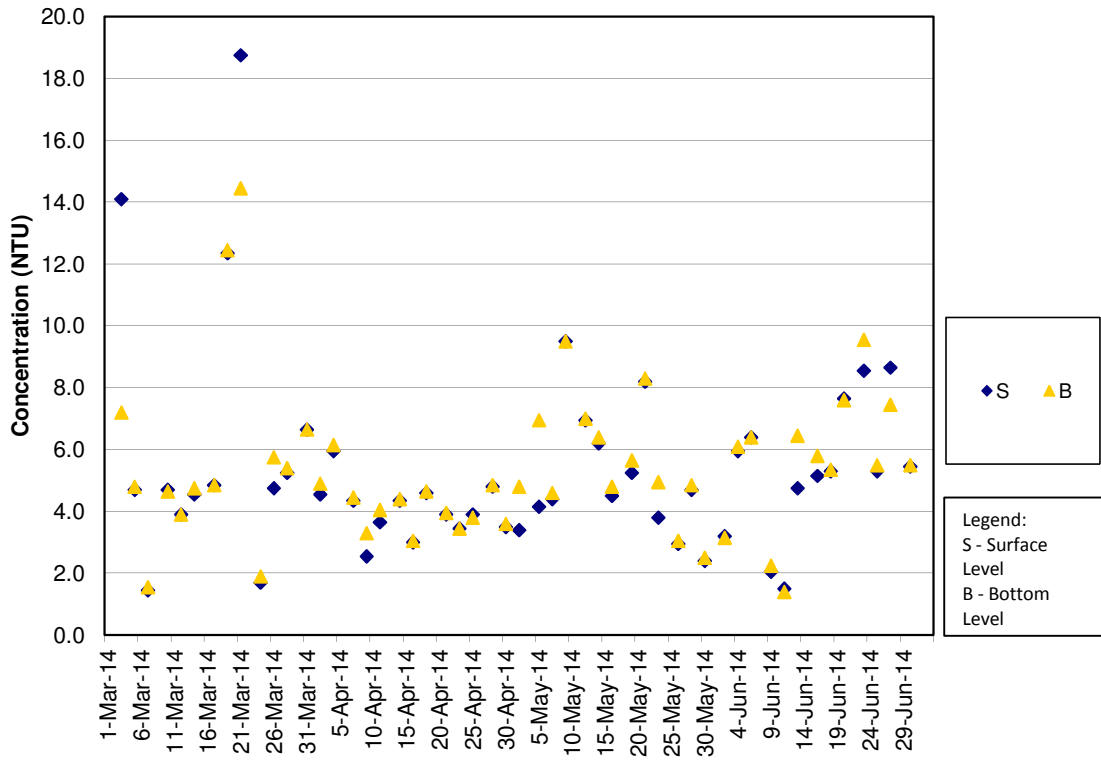
Turbidity Concentrations at Station SR3 (Mid Ebb)



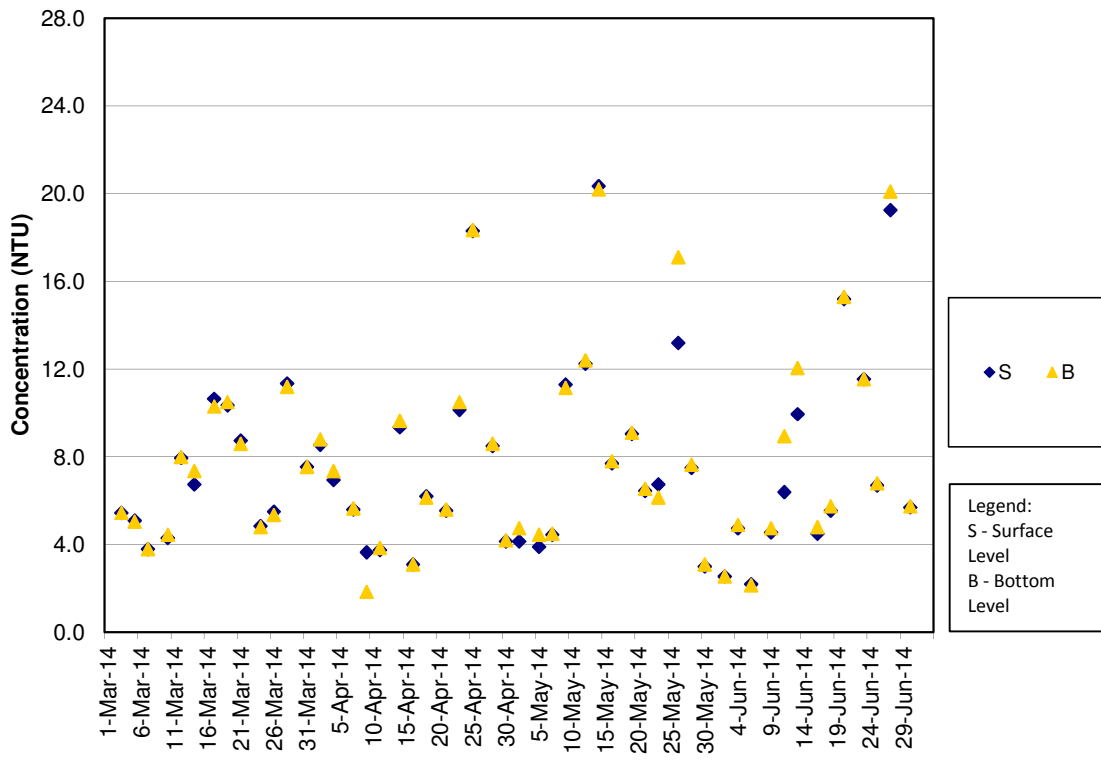
Turbidity Concentrations at Station SR3 (Mid Flood)



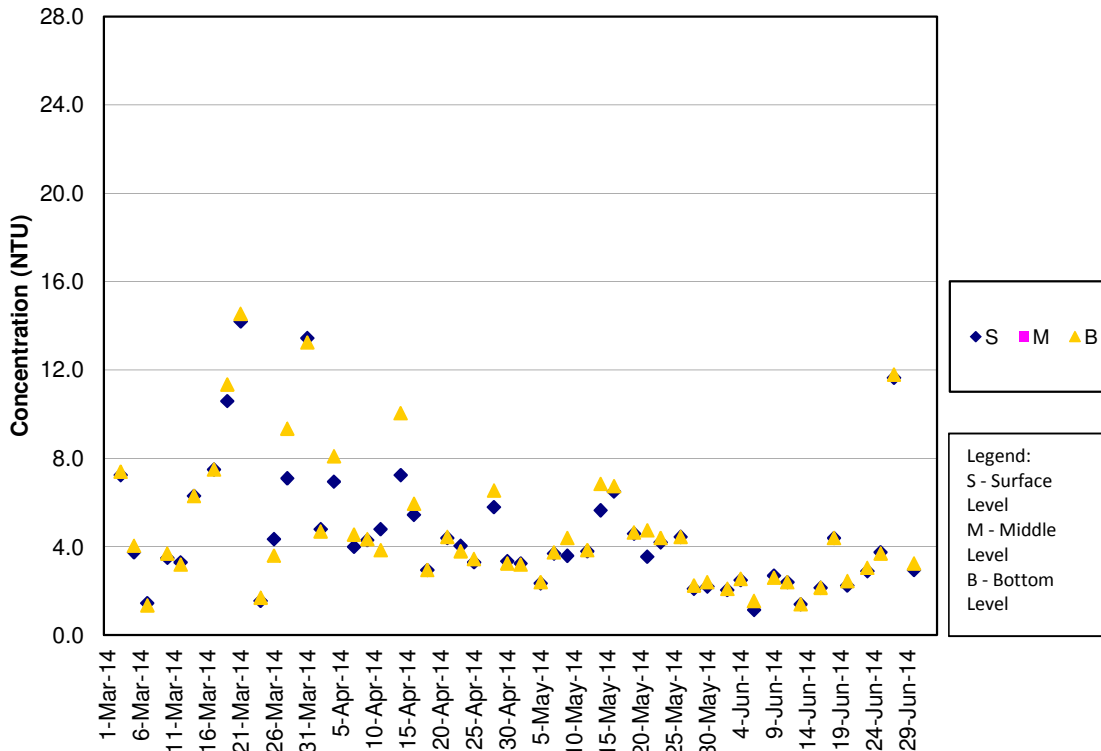
Turbidity Concentrations at Station SR4 (Mid Ebb)



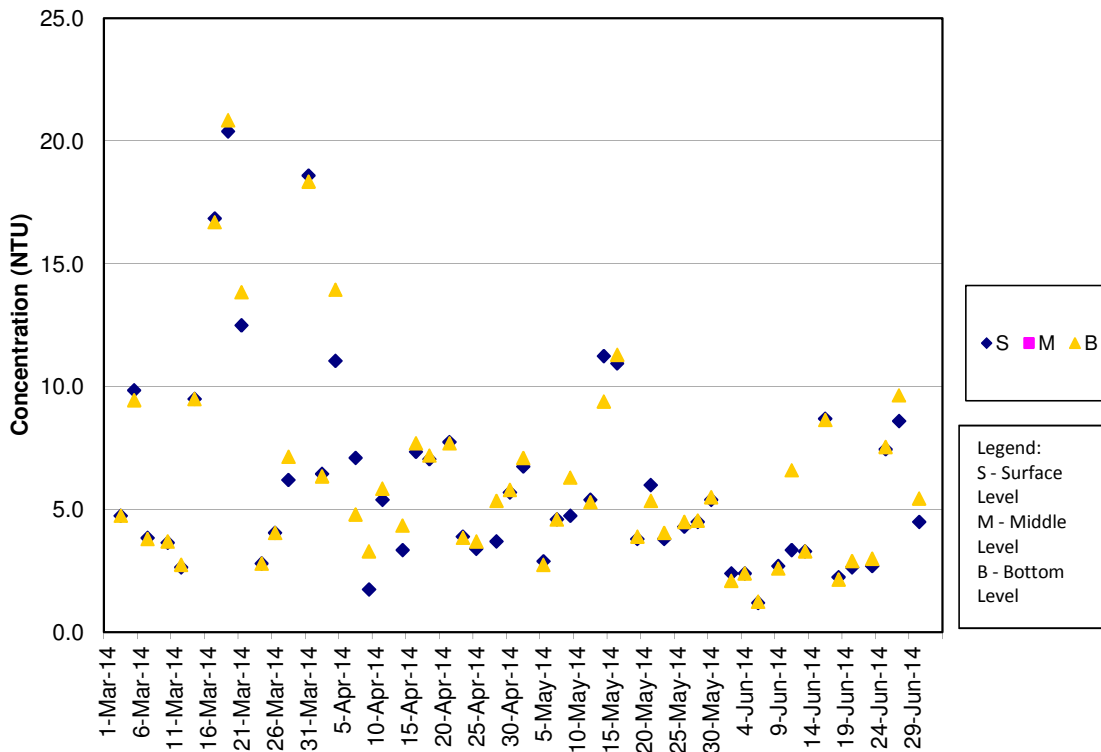
Turbidity Concentrations at Station SR4 (Mid Flood)



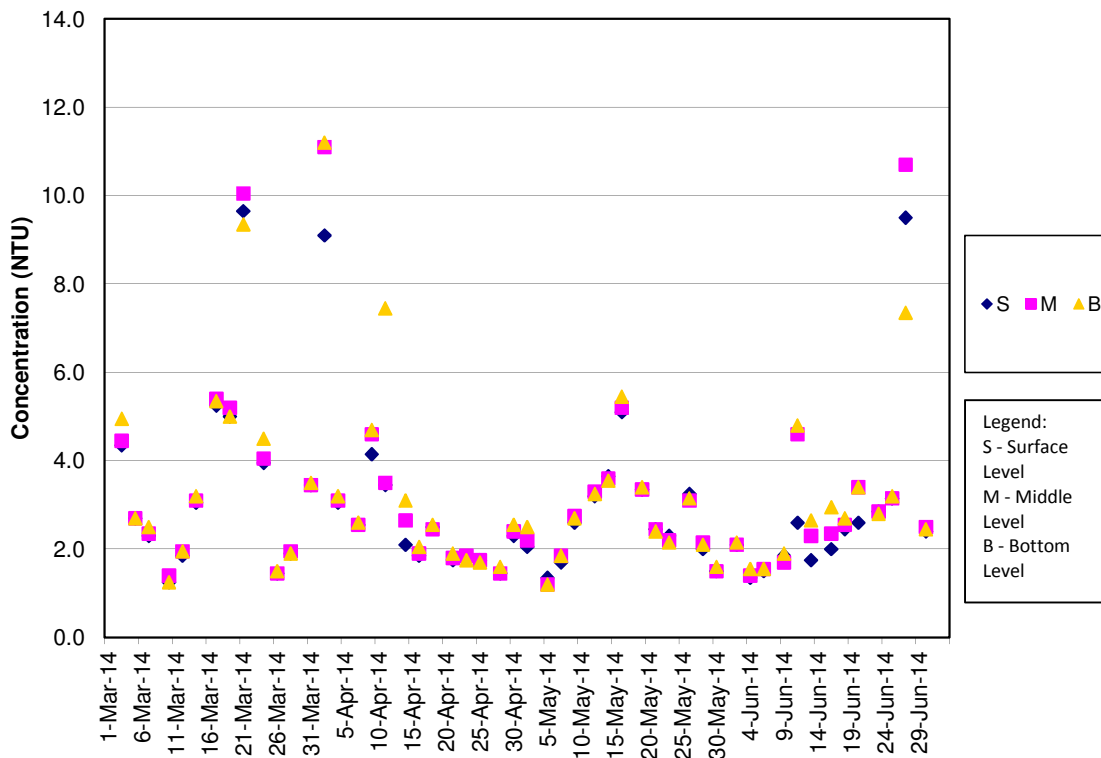
Turbidity Concentrations at Station SR5 (Mid Ebb)



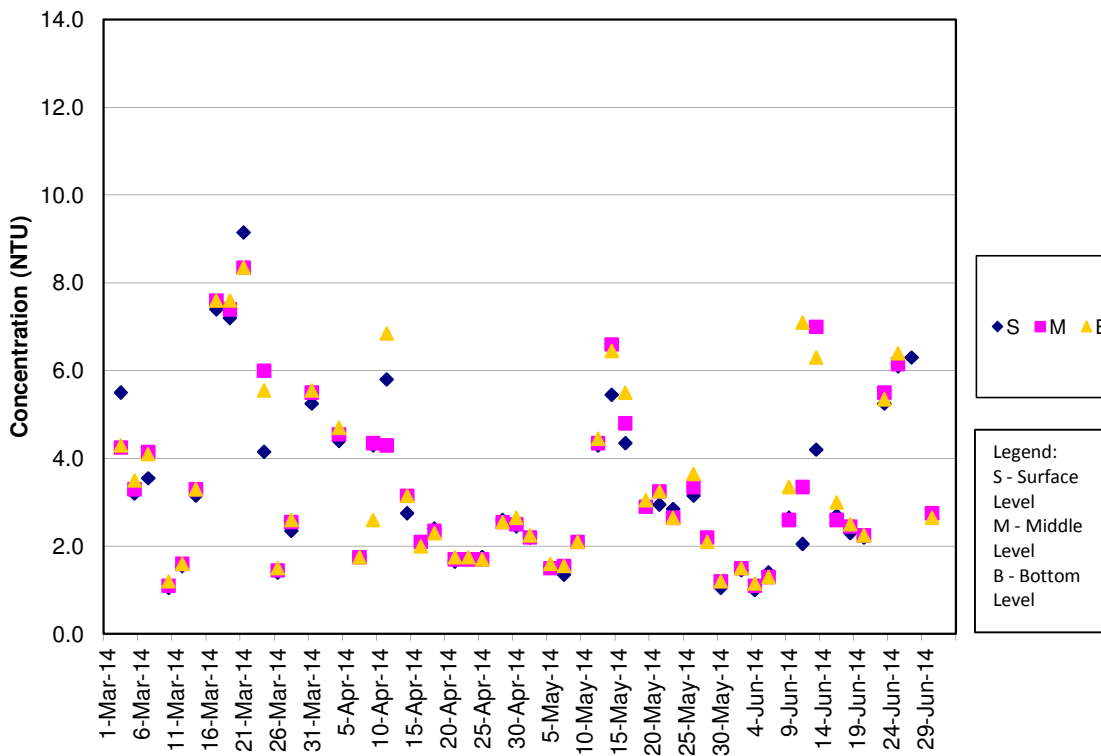
Turbidity Concentrations at Station SR5 (Mid Flood)



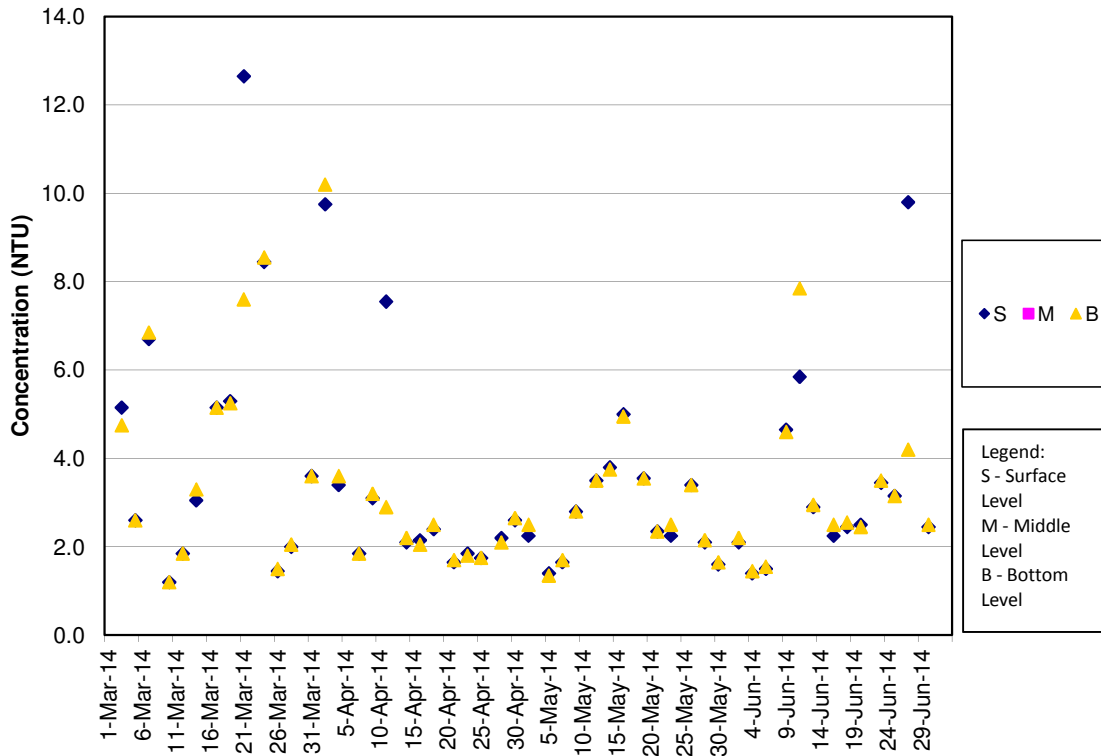
Turbidity Concentrations at Station SR10A (Mid Ebb)



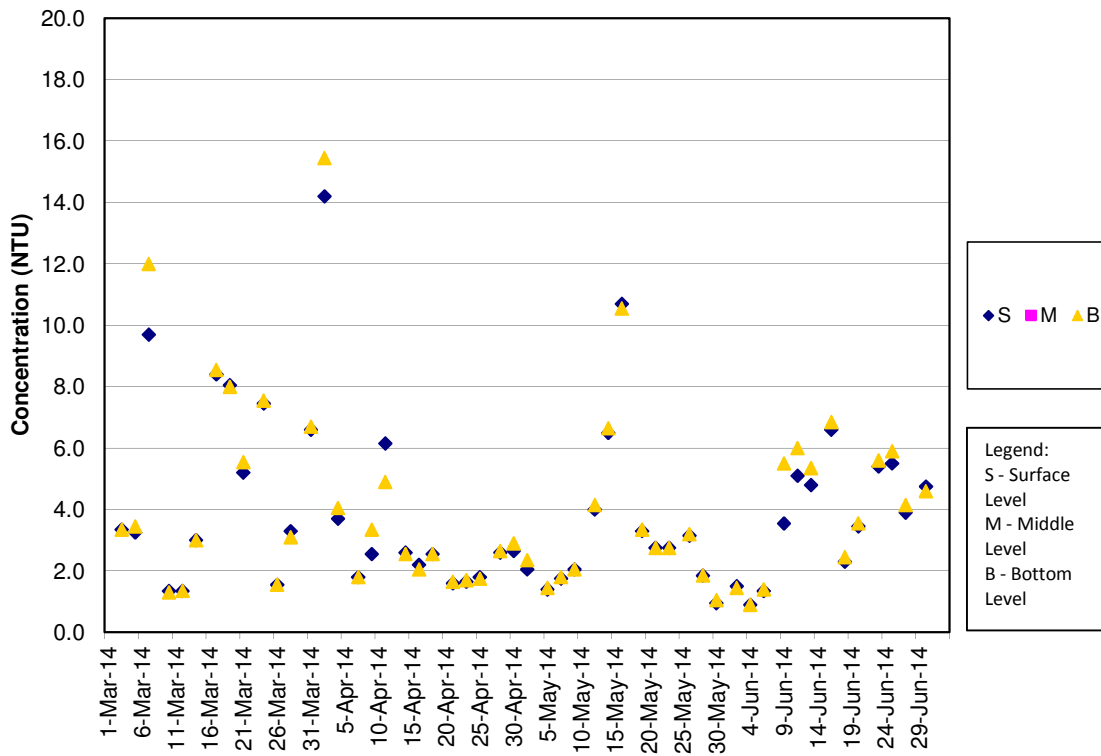
Turbidity Concentrations at Station SR10A (Mid Flood)



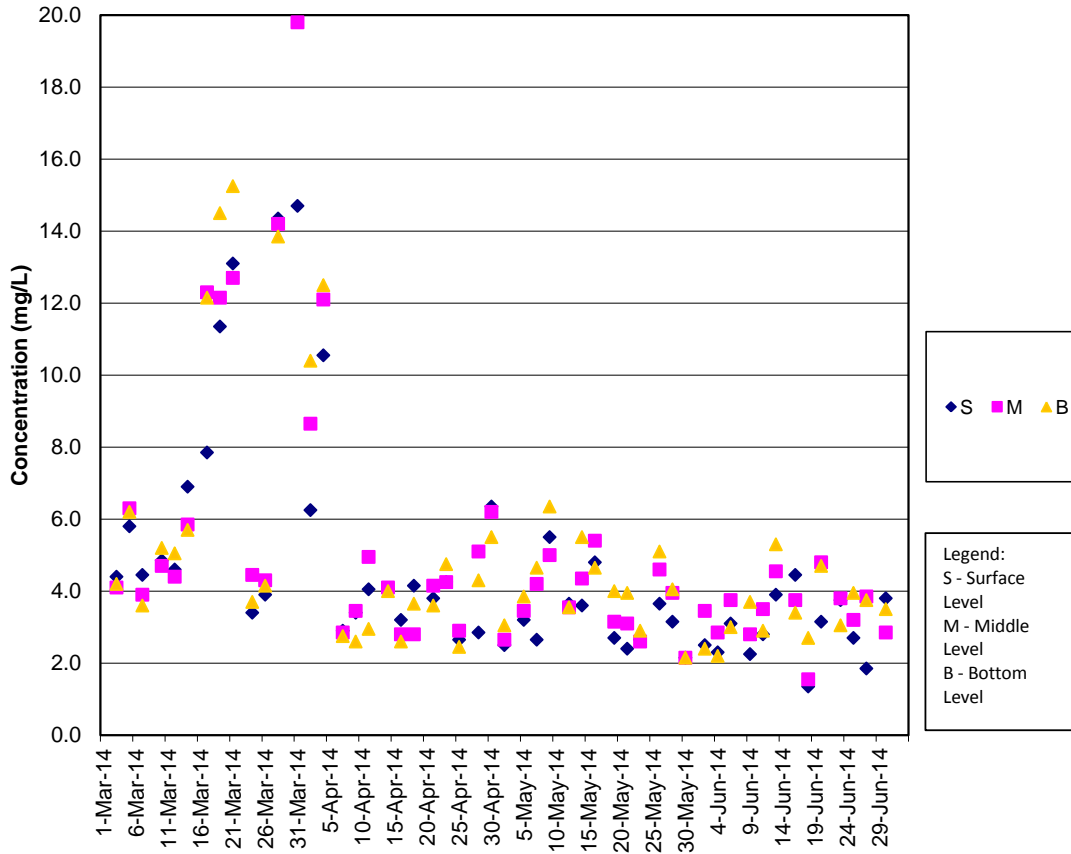
Turbidity Concentrations at Station SR10B (Mid Ebb)



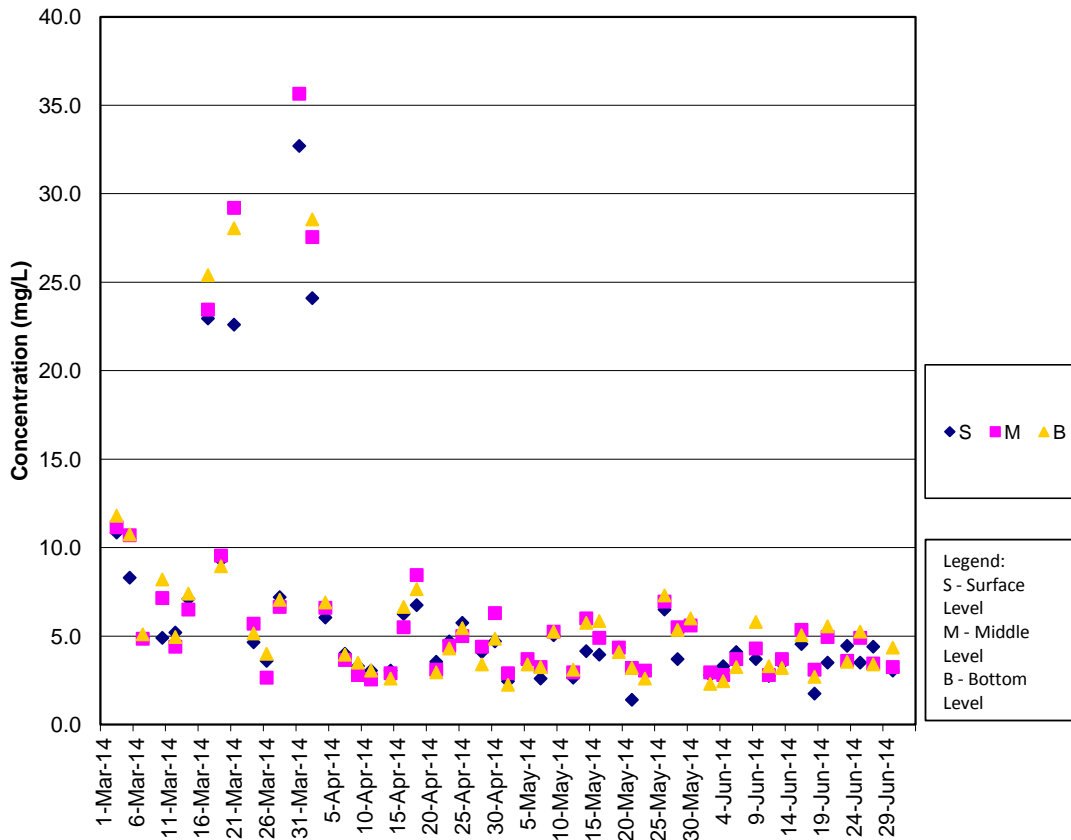
Turbidity Concentrations at Station SR10B (Mid Flood)



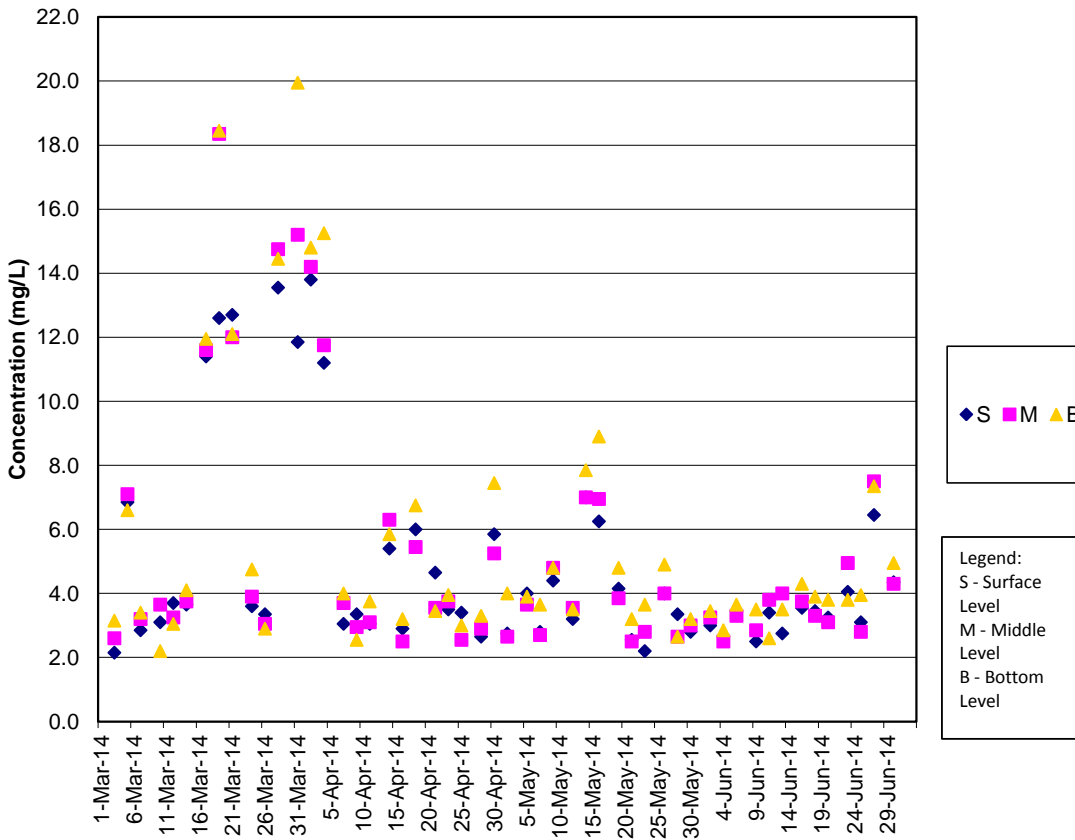
SS Concentrations at Station CS2 (Mid Ebb)



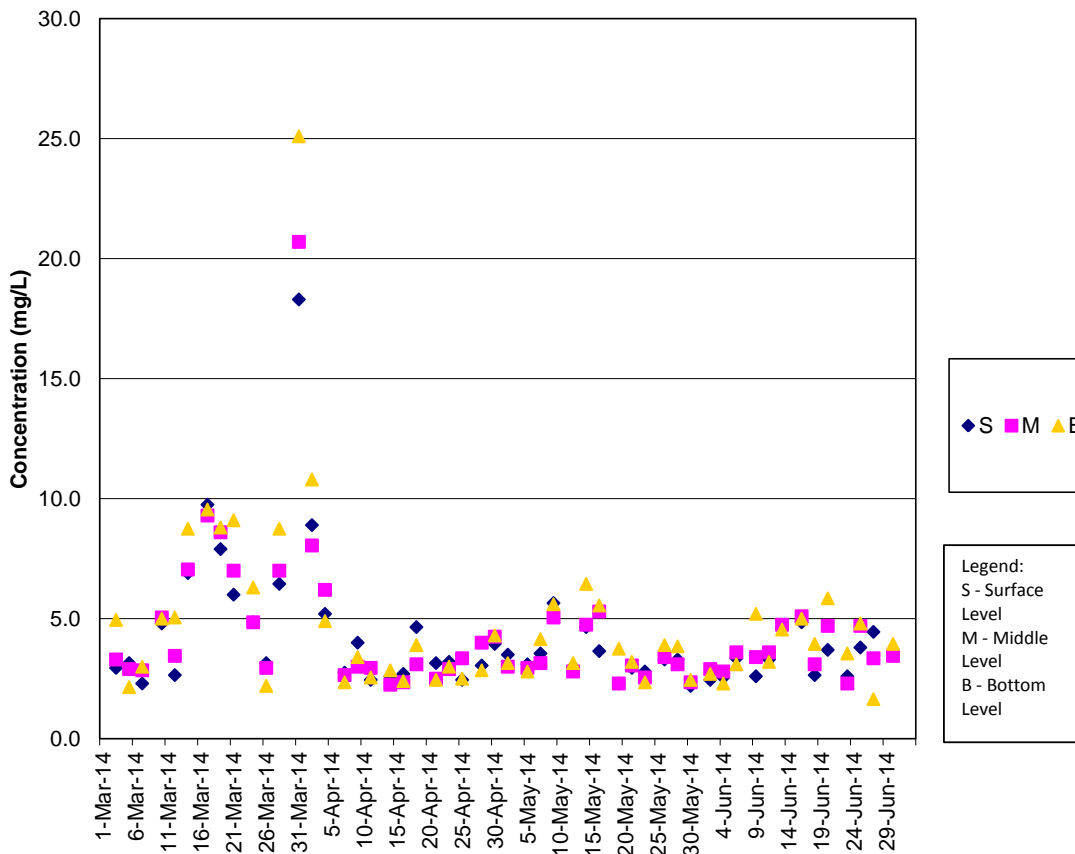
SS Concentrations at Station CS2 (Mid Flood)



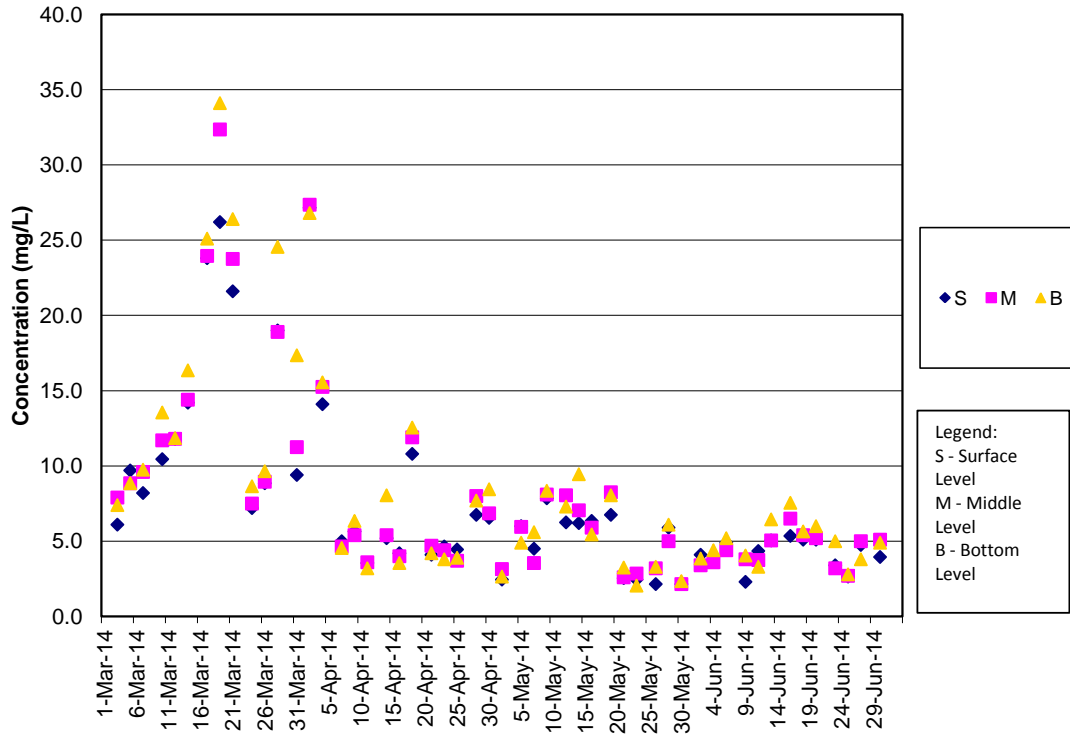
SS Concentrations at Station CS(Mf)5 (Mid Ebb)



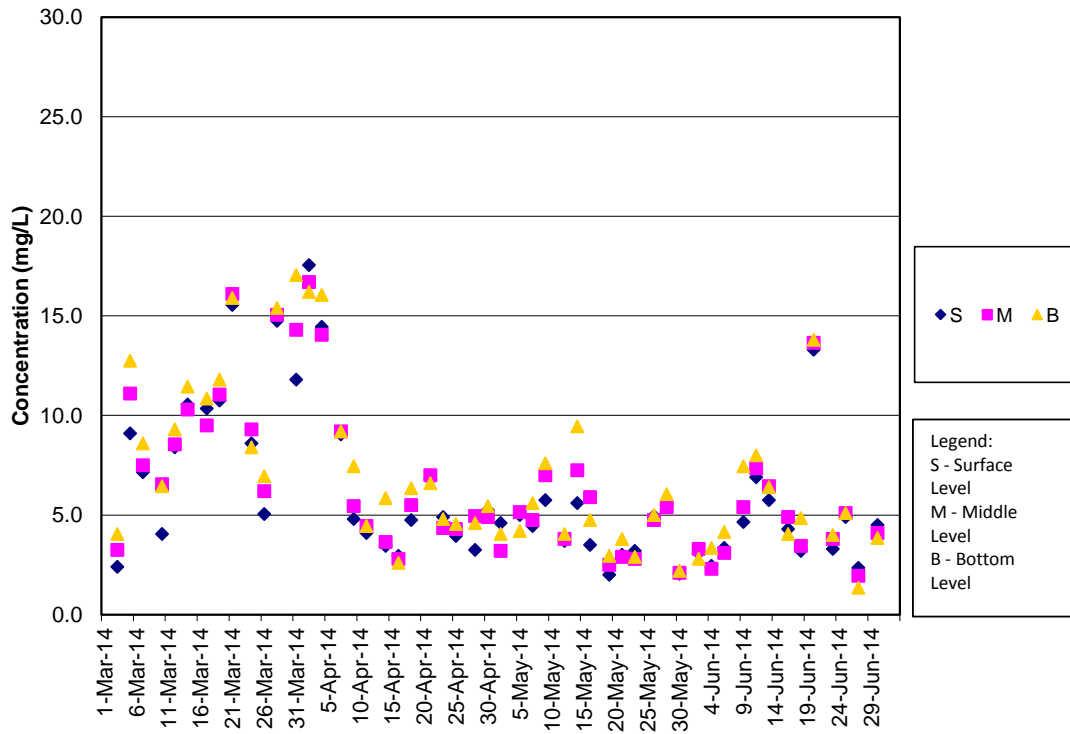
SS Concentrations at Station CS(Mf)5 (Mid Flood)



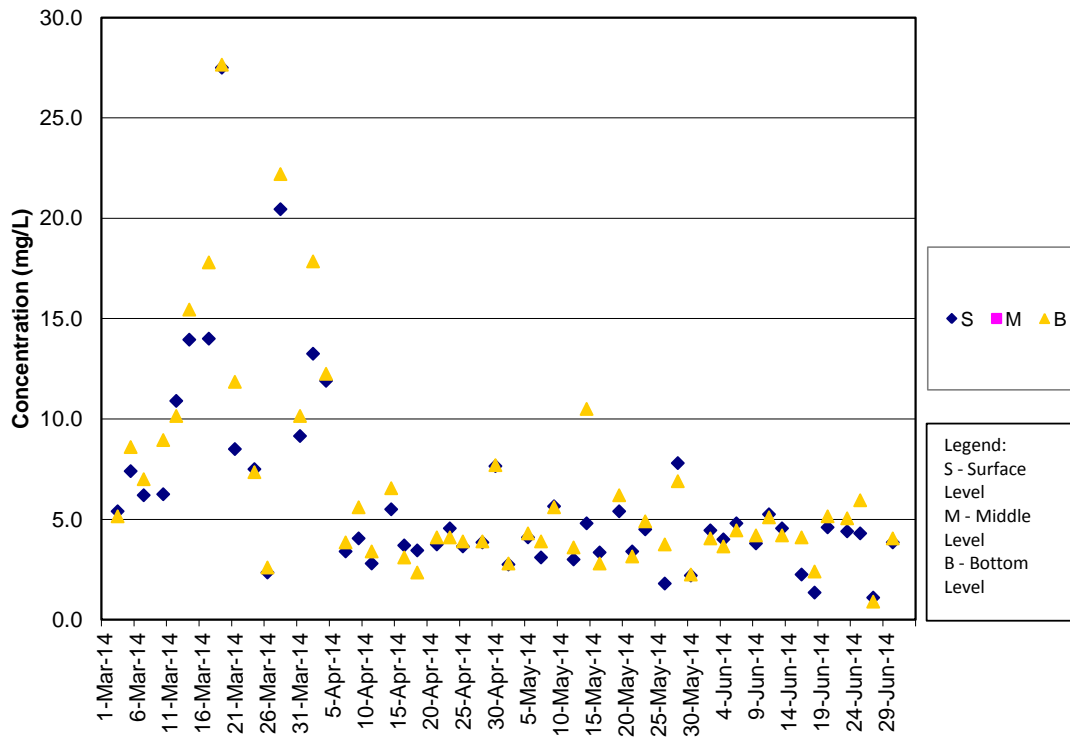
SS Concentrations at Station IS5 (Mid Ebb)



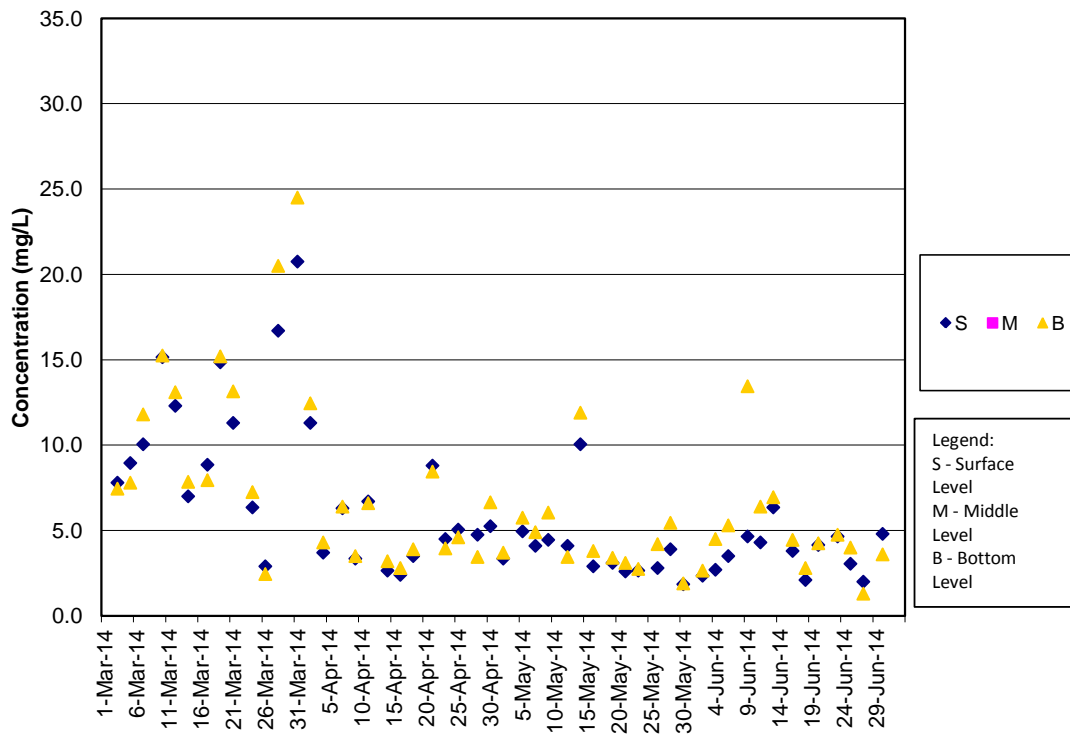
SS Concentrations at Station IS5 (Mid Flood)



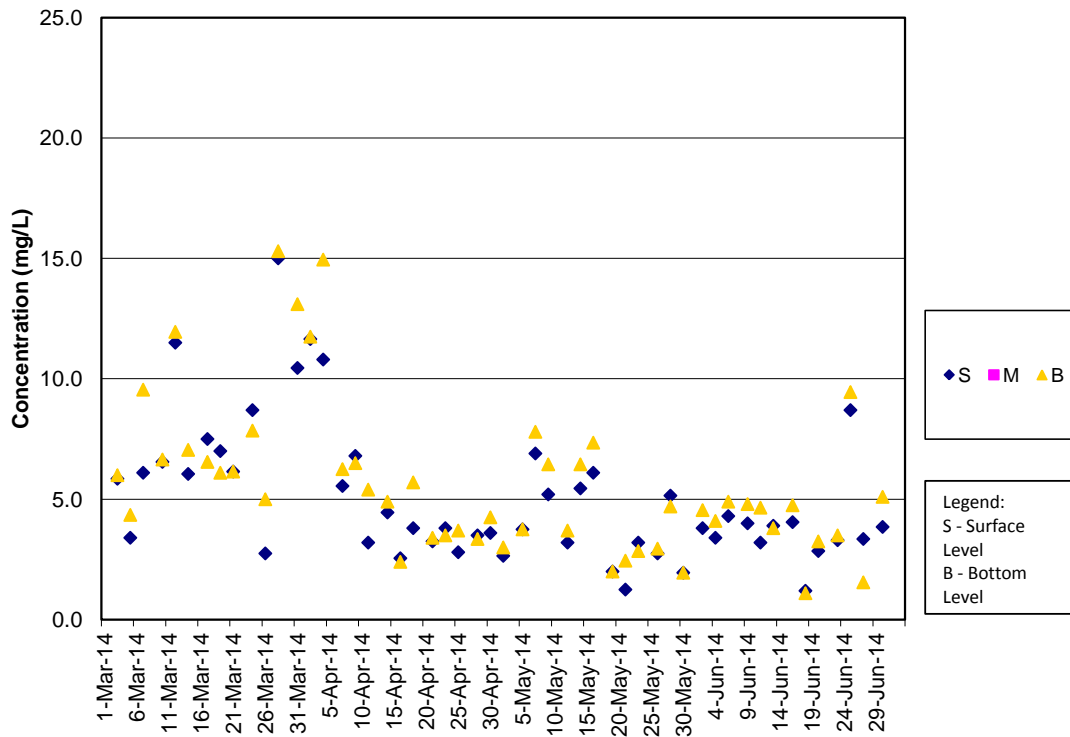
SS Concentrations at Station IS(Mf)6 (Mid Ebb)



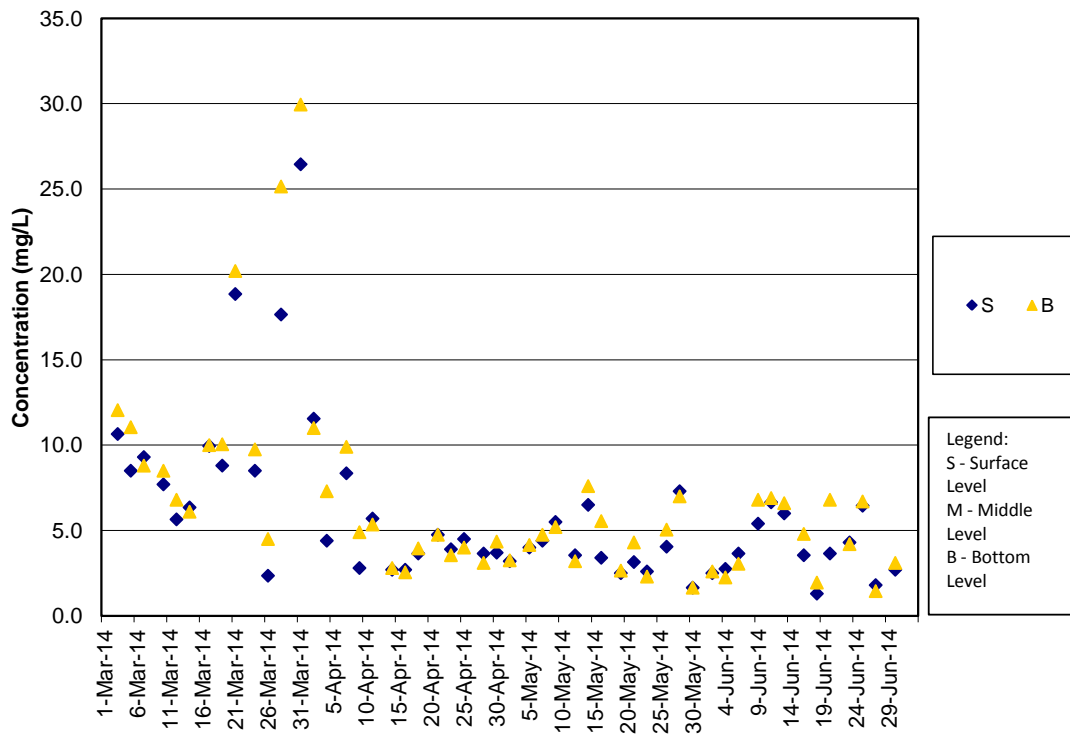
SS Concentrations at Station IS(Mf)6 (Mid Flood)



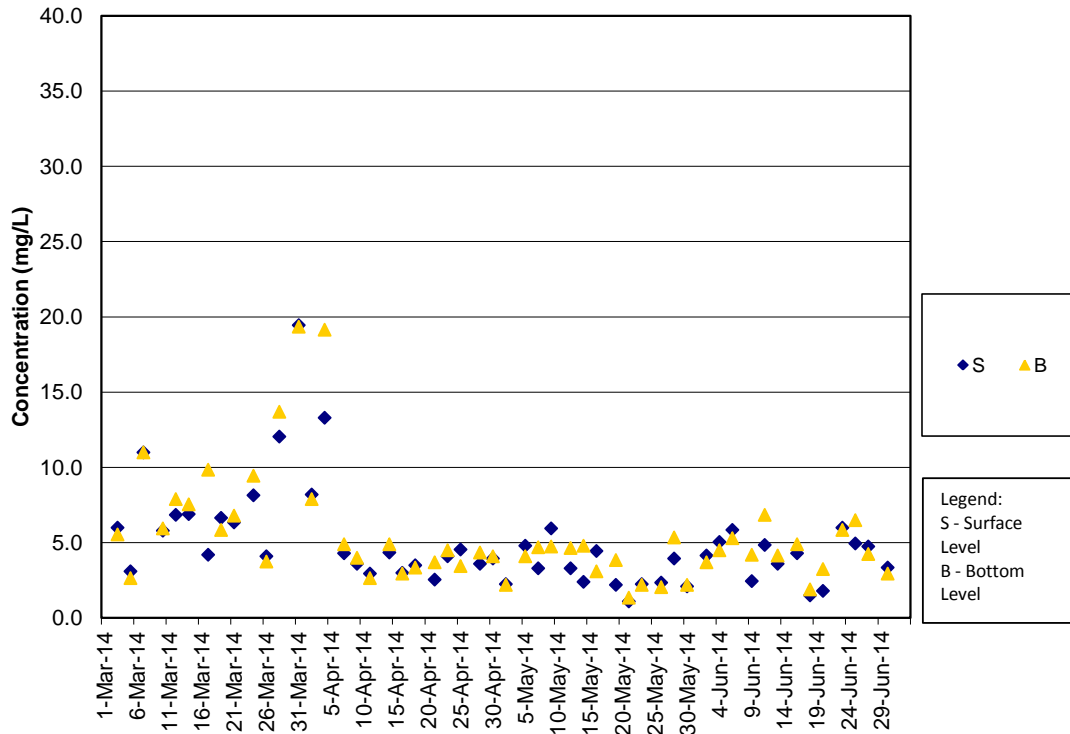
SS Concentrations at Station IS7 (Mid Ebb)



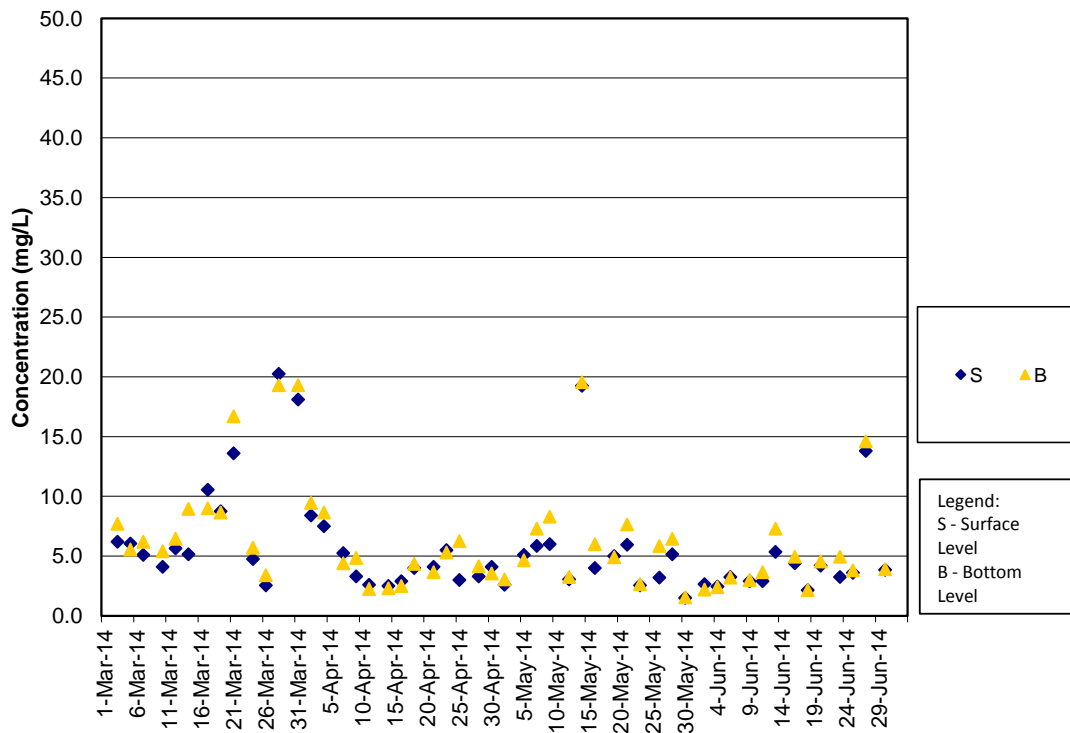
SS Concentrations at Station IS7 (Mid Flood)



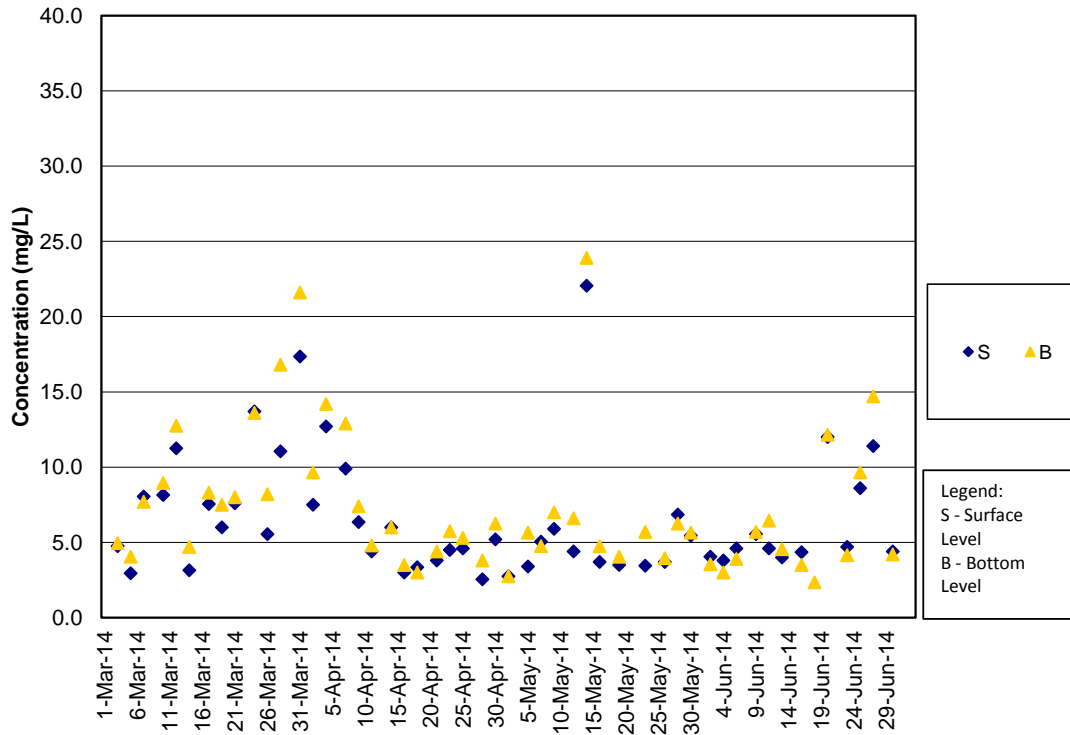
SS Concentrations at Station IS8 (Mid Ebb)



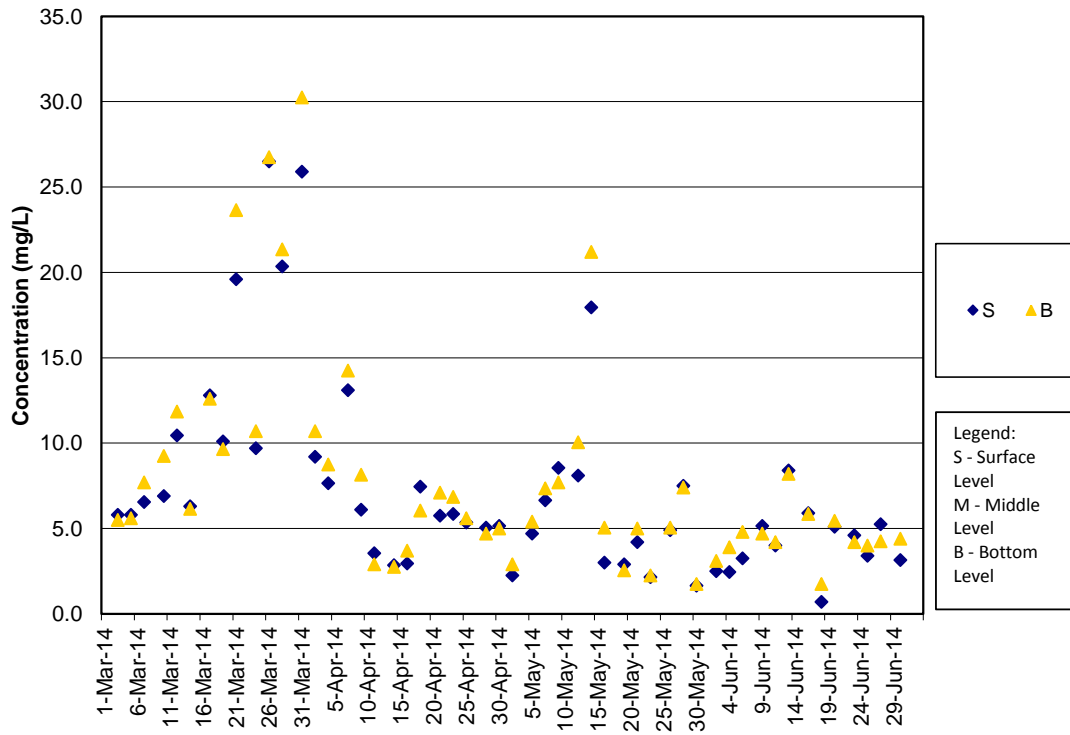
SS Concentrations at Station IS8 (Mid Flood)



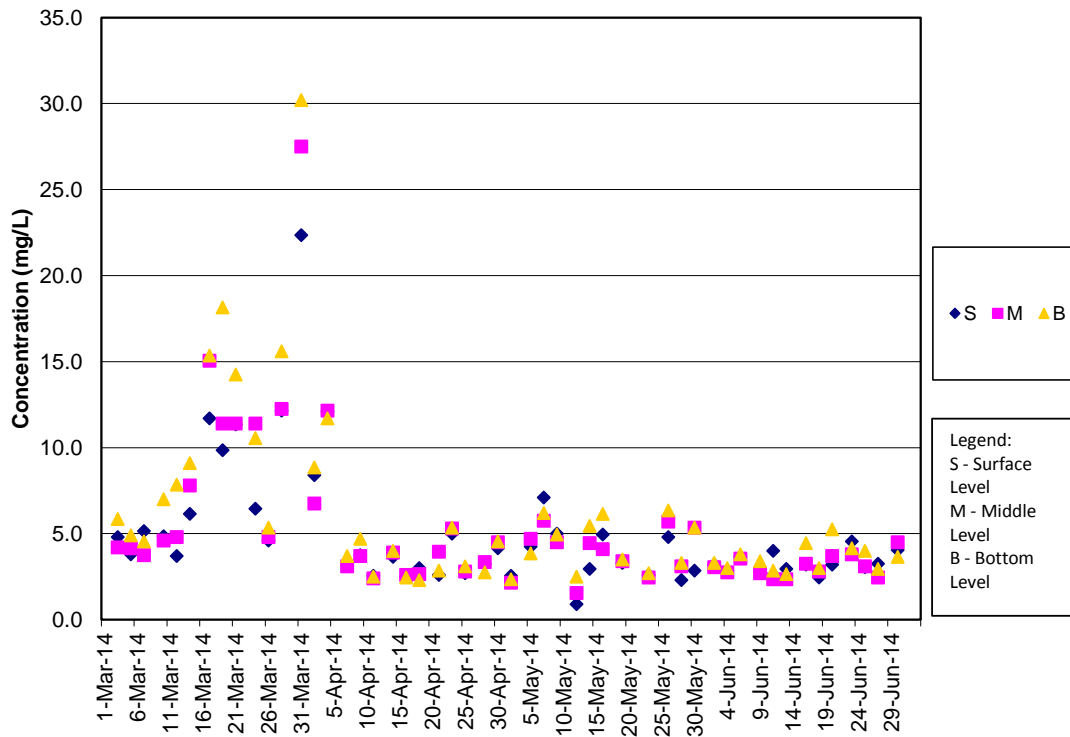
SS Concentrations at Station IS(Mf)9 (Mid Ebb)



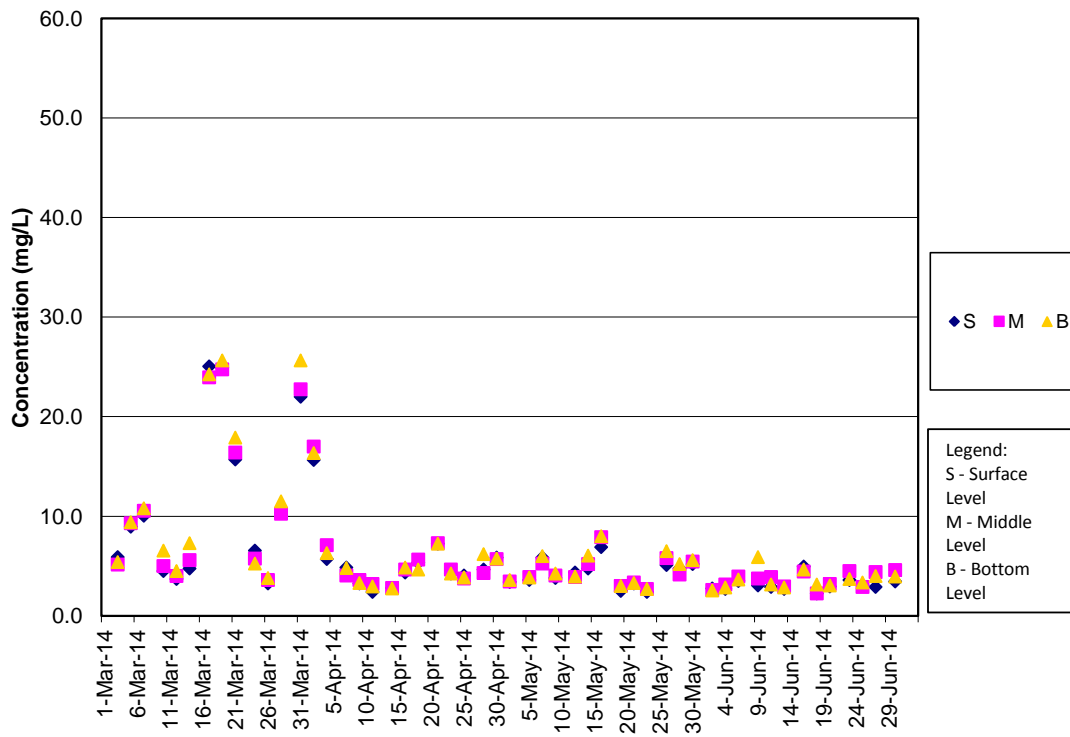
SS Concentrations at Station IS(Mf)9 (Mid Flood)



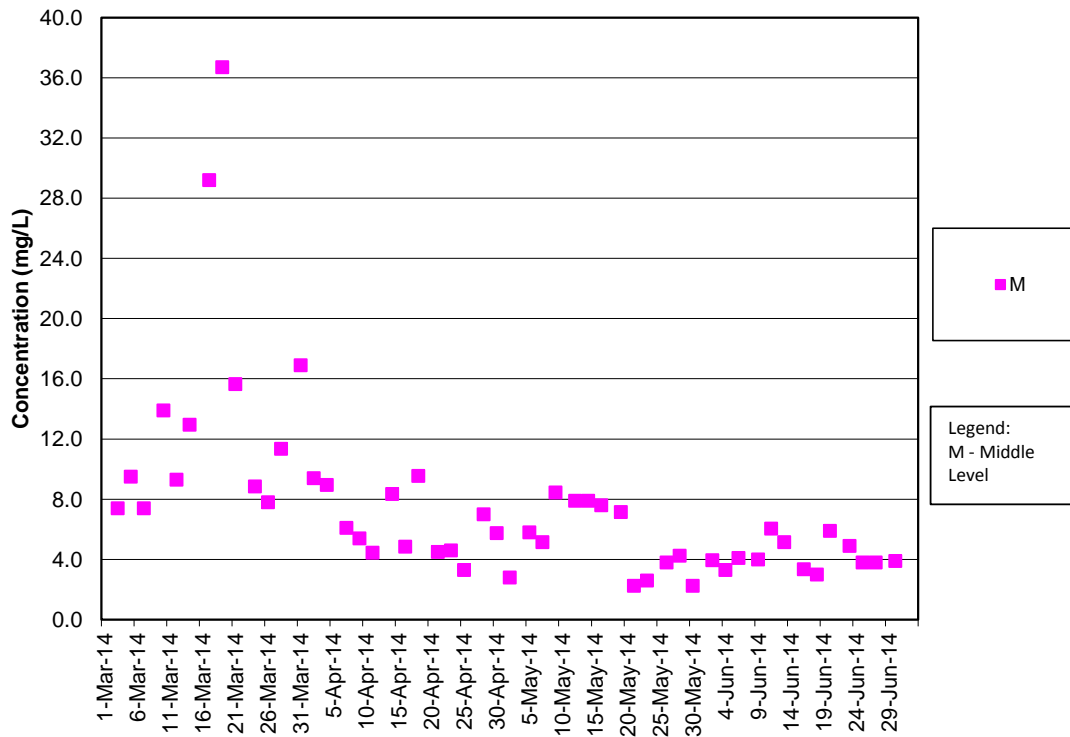
SS Concentrations at Station IS10 (Mid Ebb)



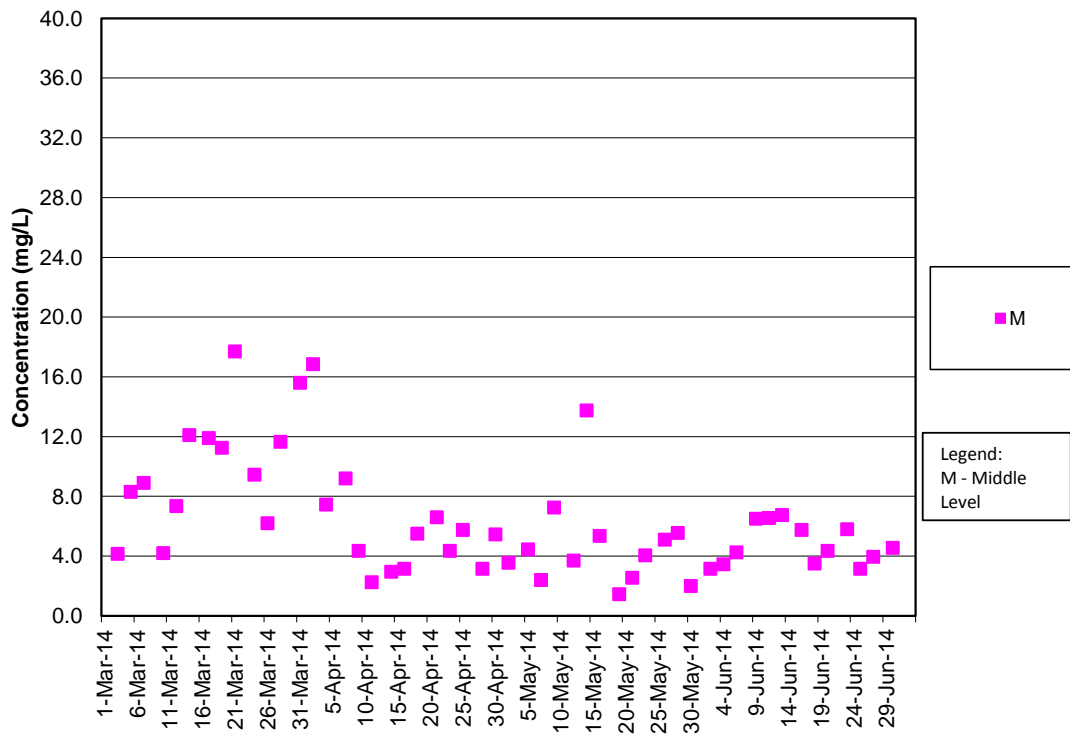
SS Concentrations at Station IS10 (Mid Flood)



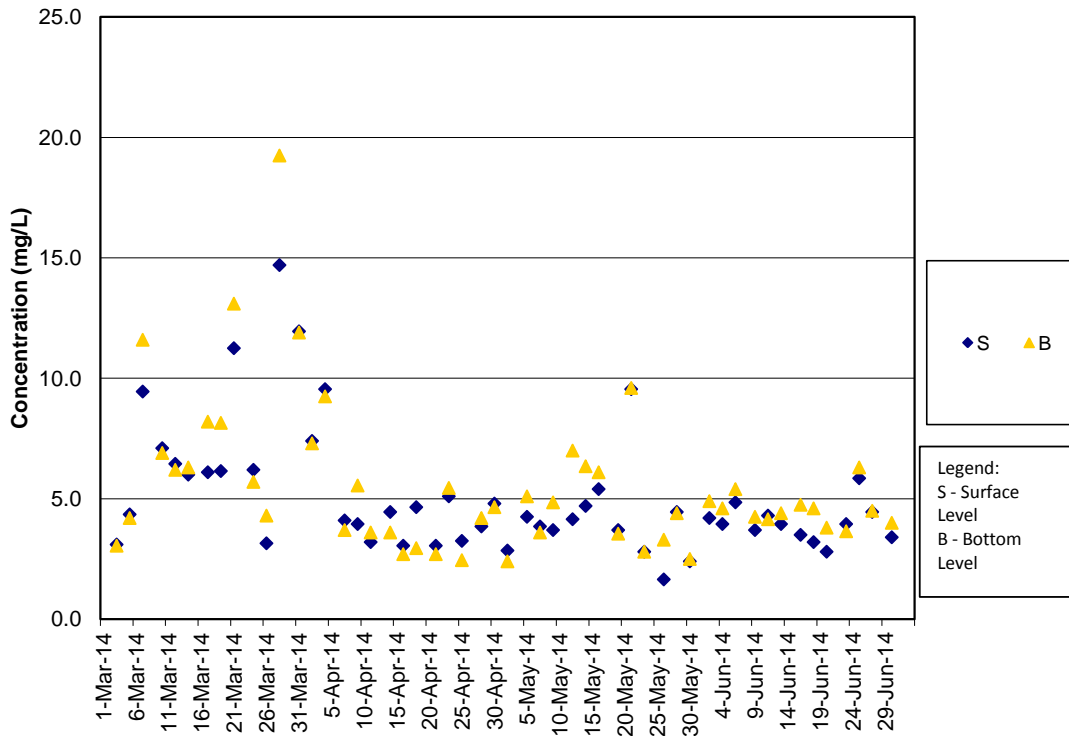
SS Concentrations at Station SR3 (Mid Ebb)



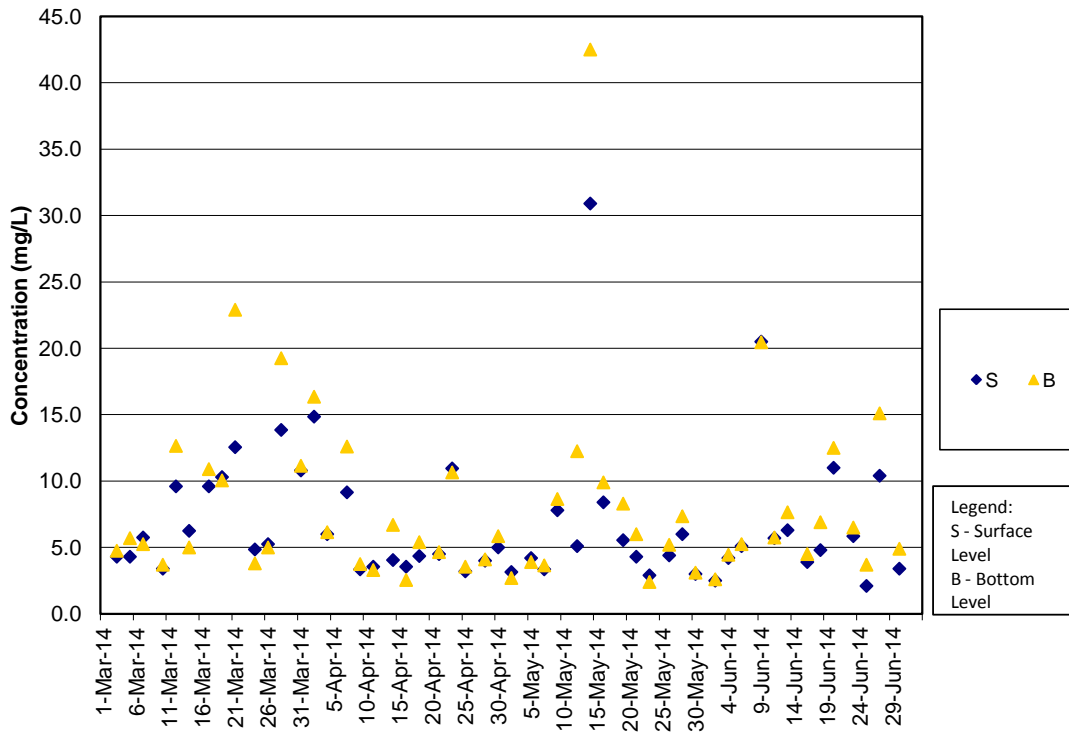
SS Concentrations at Station SR3 (Mid Flood)



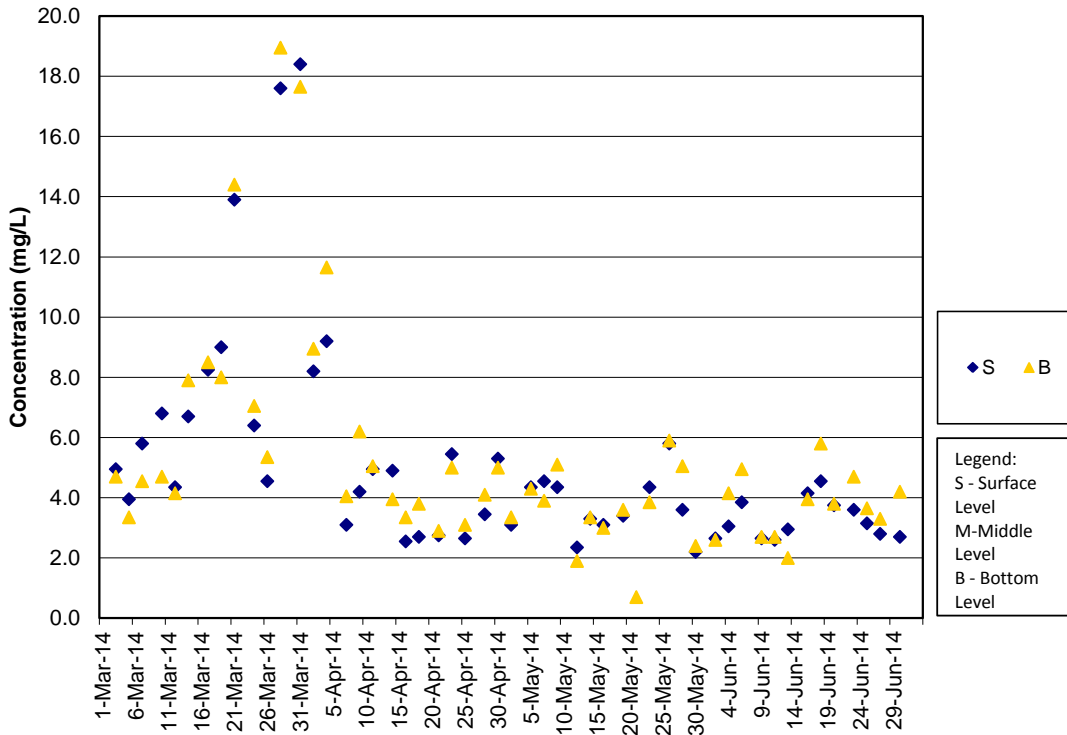
SS Concentrations at Station SR4 (Mid Ebb)



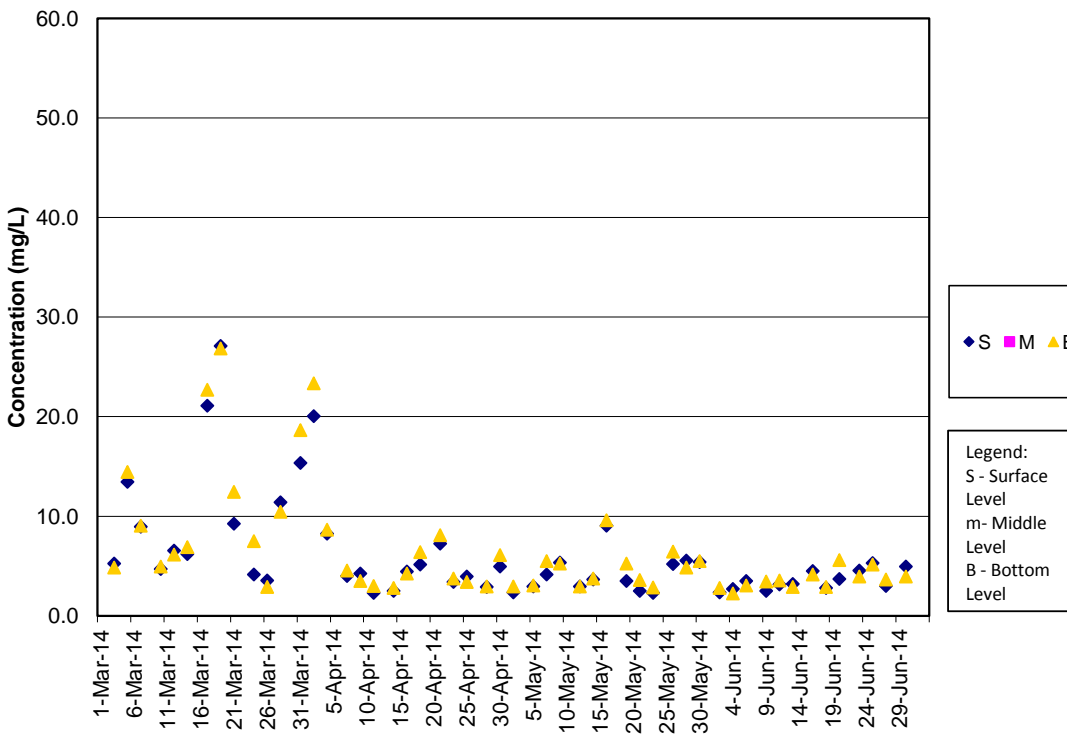
SS Concentrations at Station SR4 (Mid Flood)



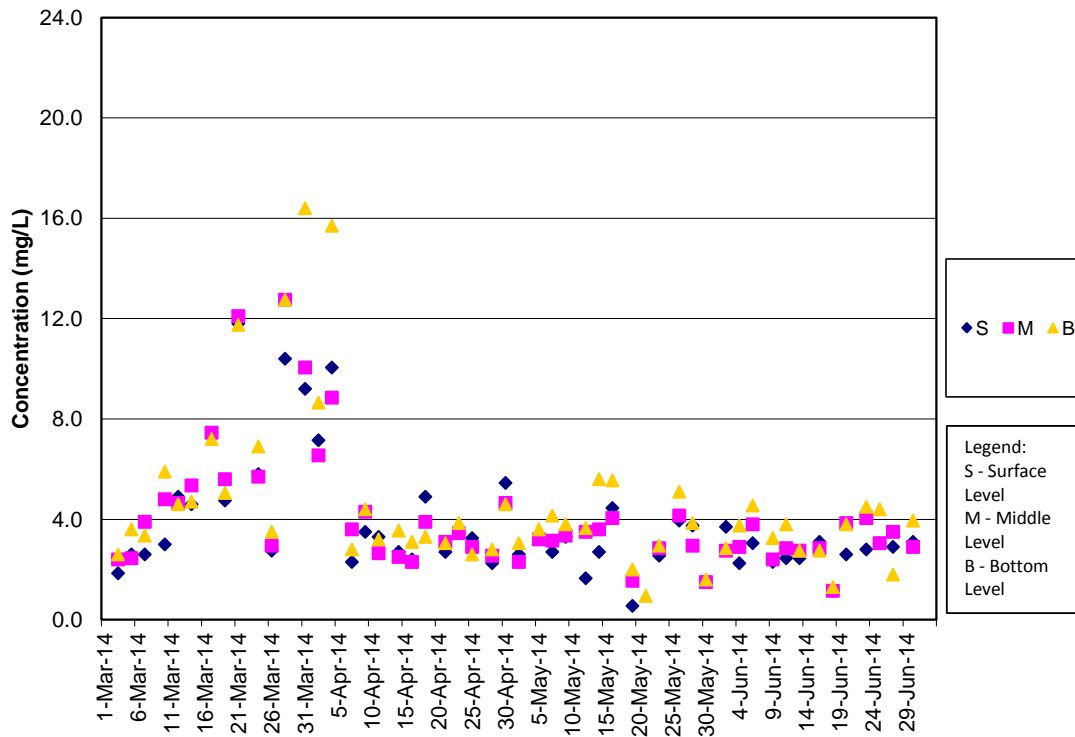
SS Concentrations at Station SR5 (Mid Ebb)



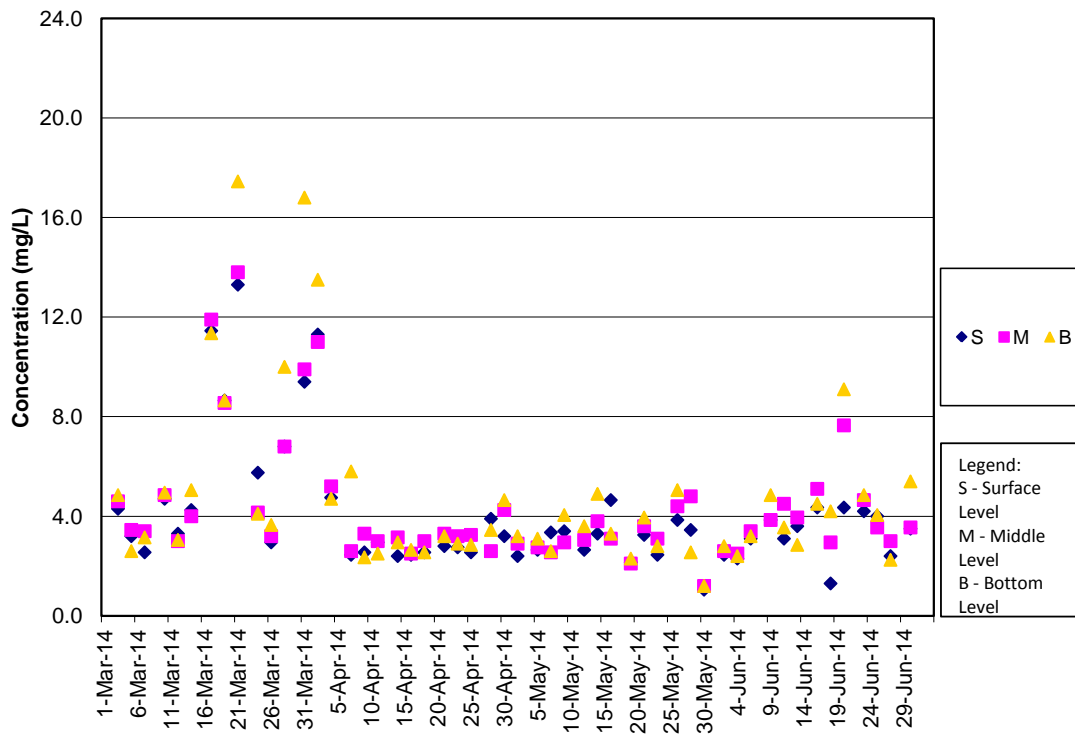
SS Concentrations at Station SR5 (Mid Flood)



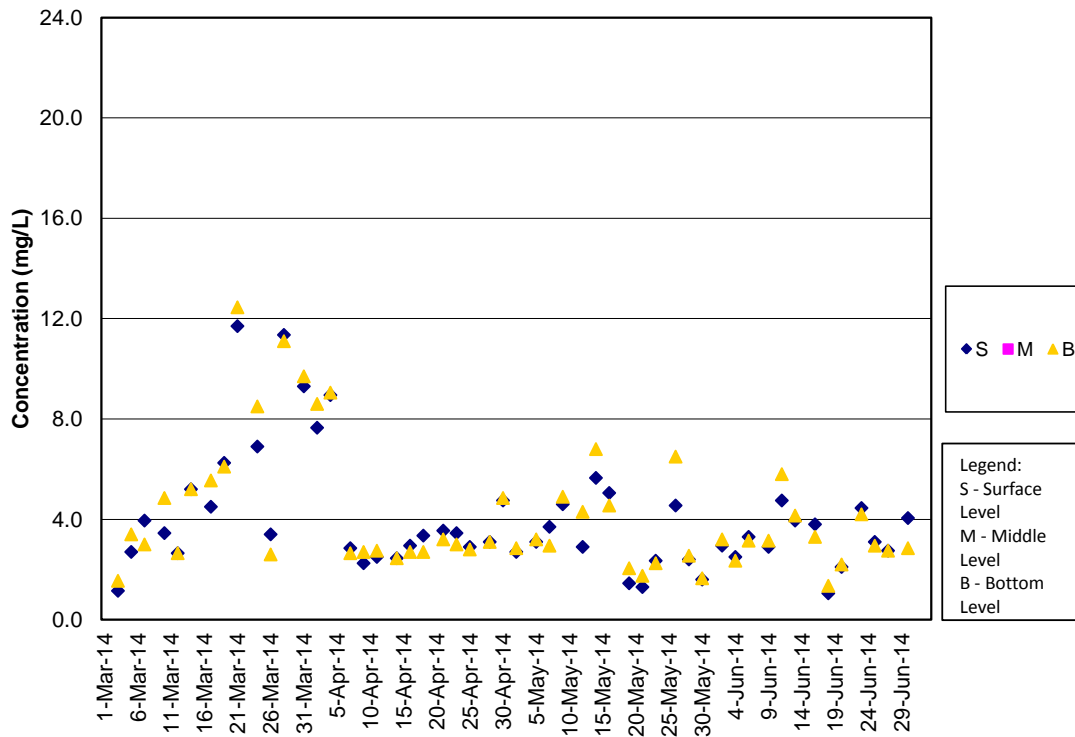
SS Concentrations at Station SR10A (Mid Ebb)



SS Concentrations at Station SR10A (Mid Flood)



SS Concentrations at Station SR10B (Mid Ebb)



SS Concentrations at Station SR10B (Mid Flood)

