

Figure 1. Transect Line Layout in Northwest and Northeast Lantau Survey Areas

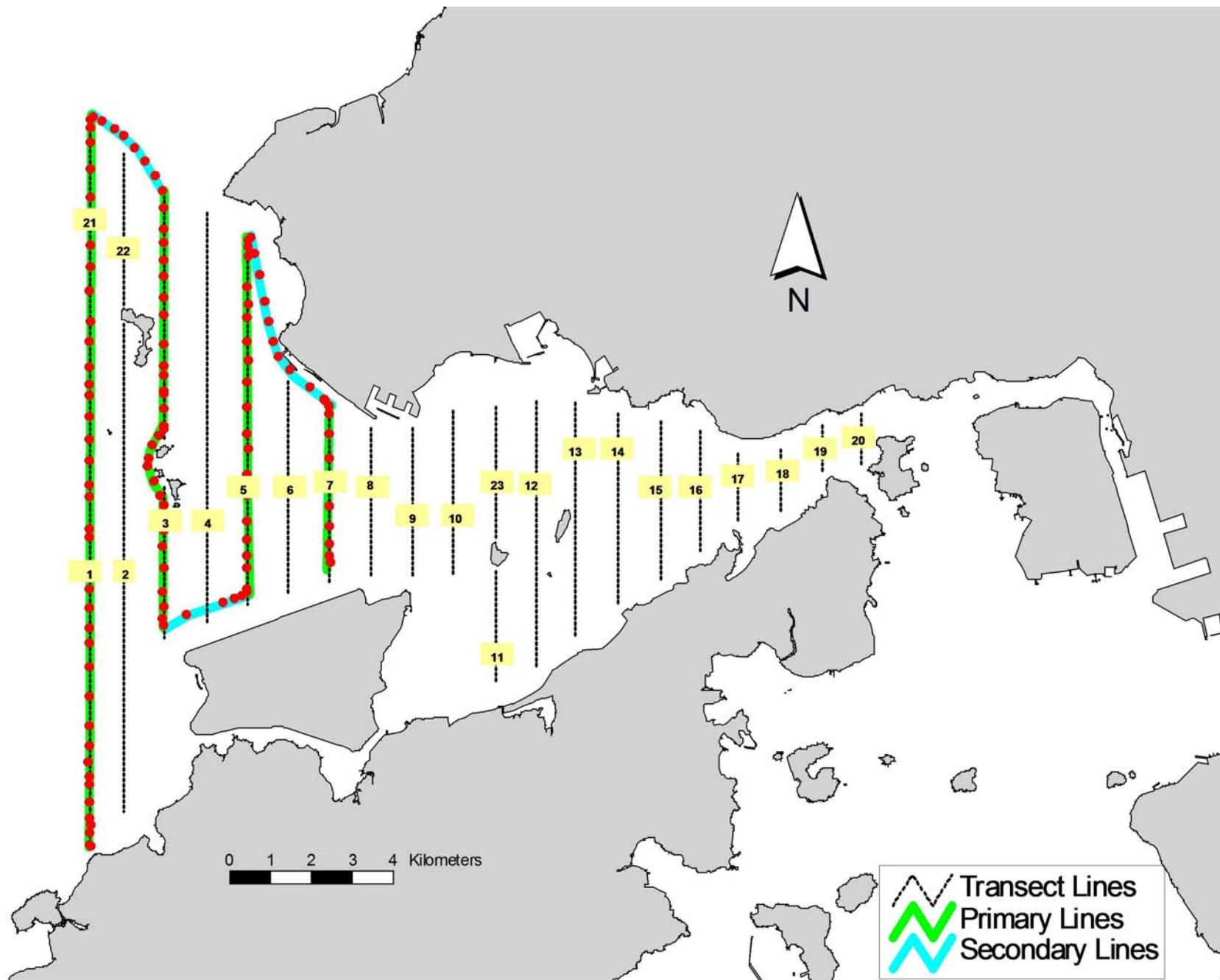


Figure 2. Survey Route on July 3rd, 2014

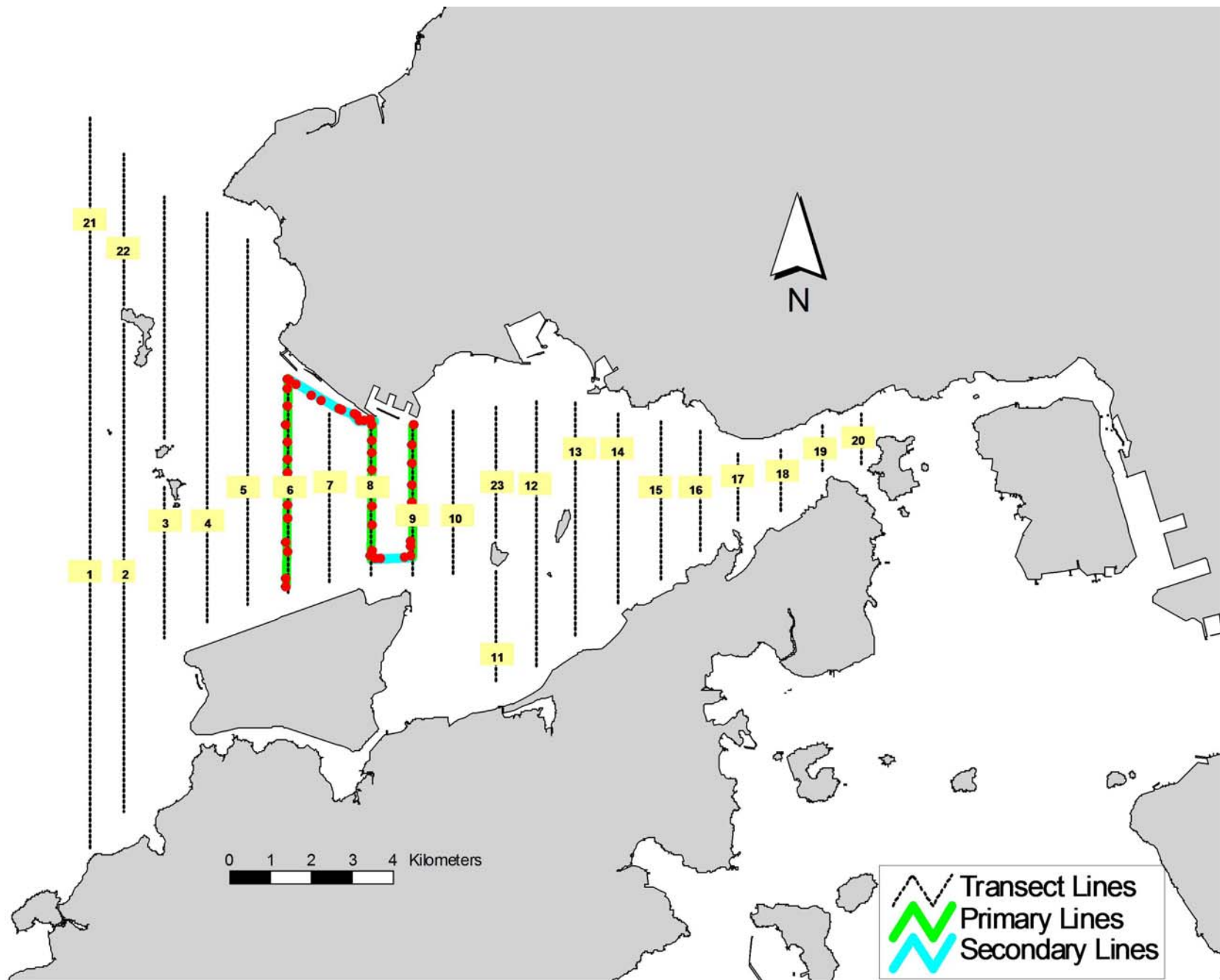


Figure 3. Survey Route on July 9th, 2014

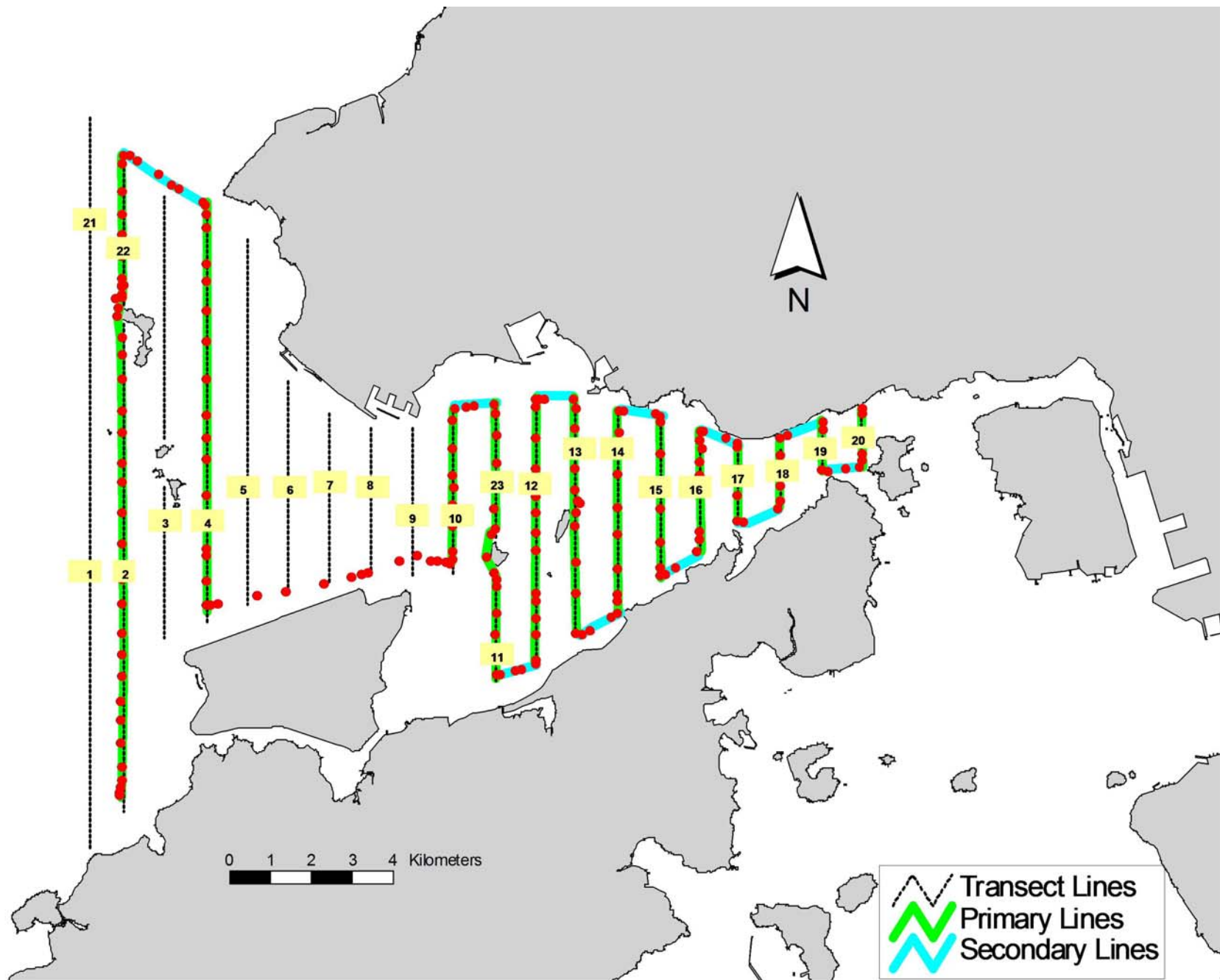


Figure 4. Survey Route on July 10th, 2014

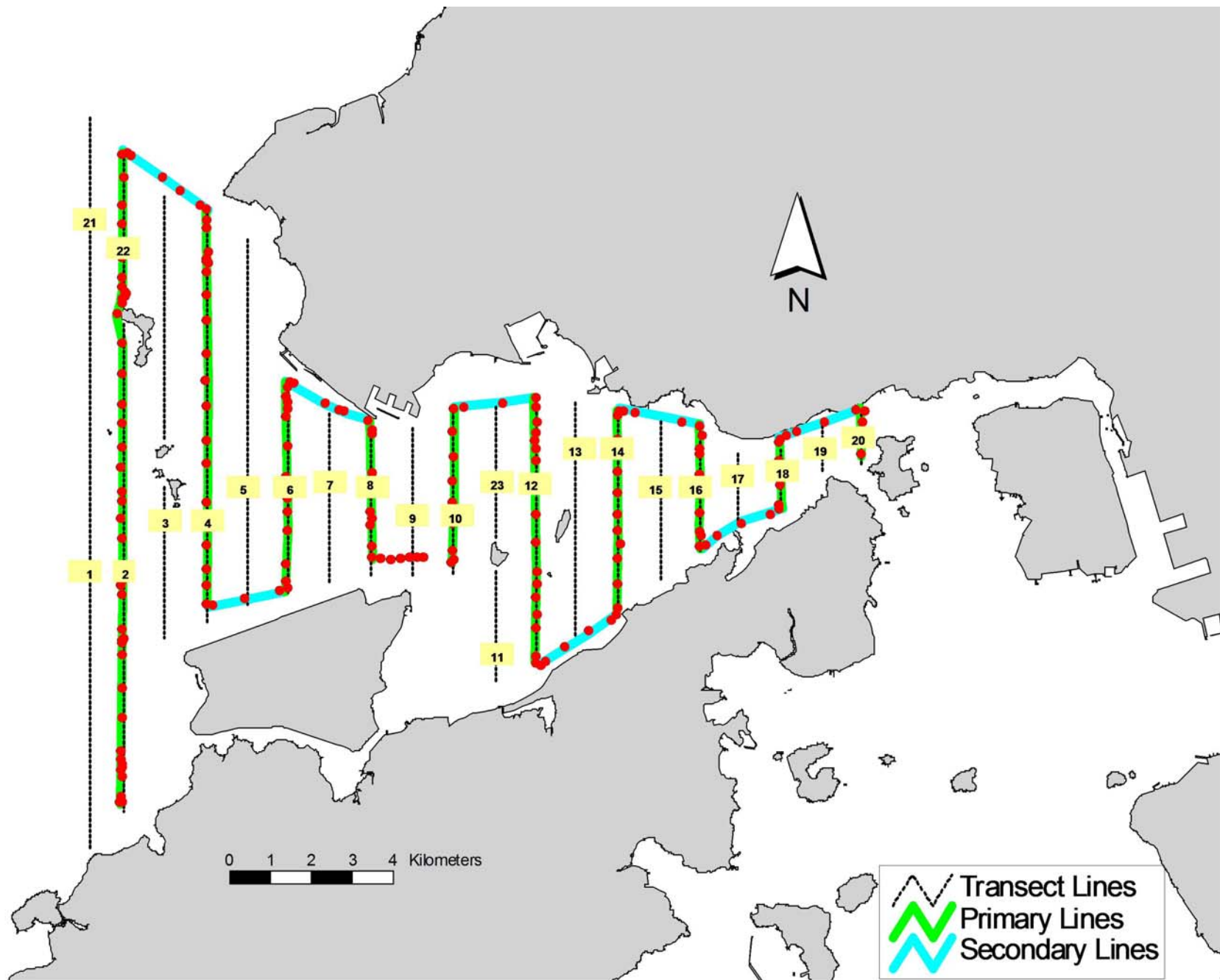


Figure 5. Survey Route on July 14th, 2014

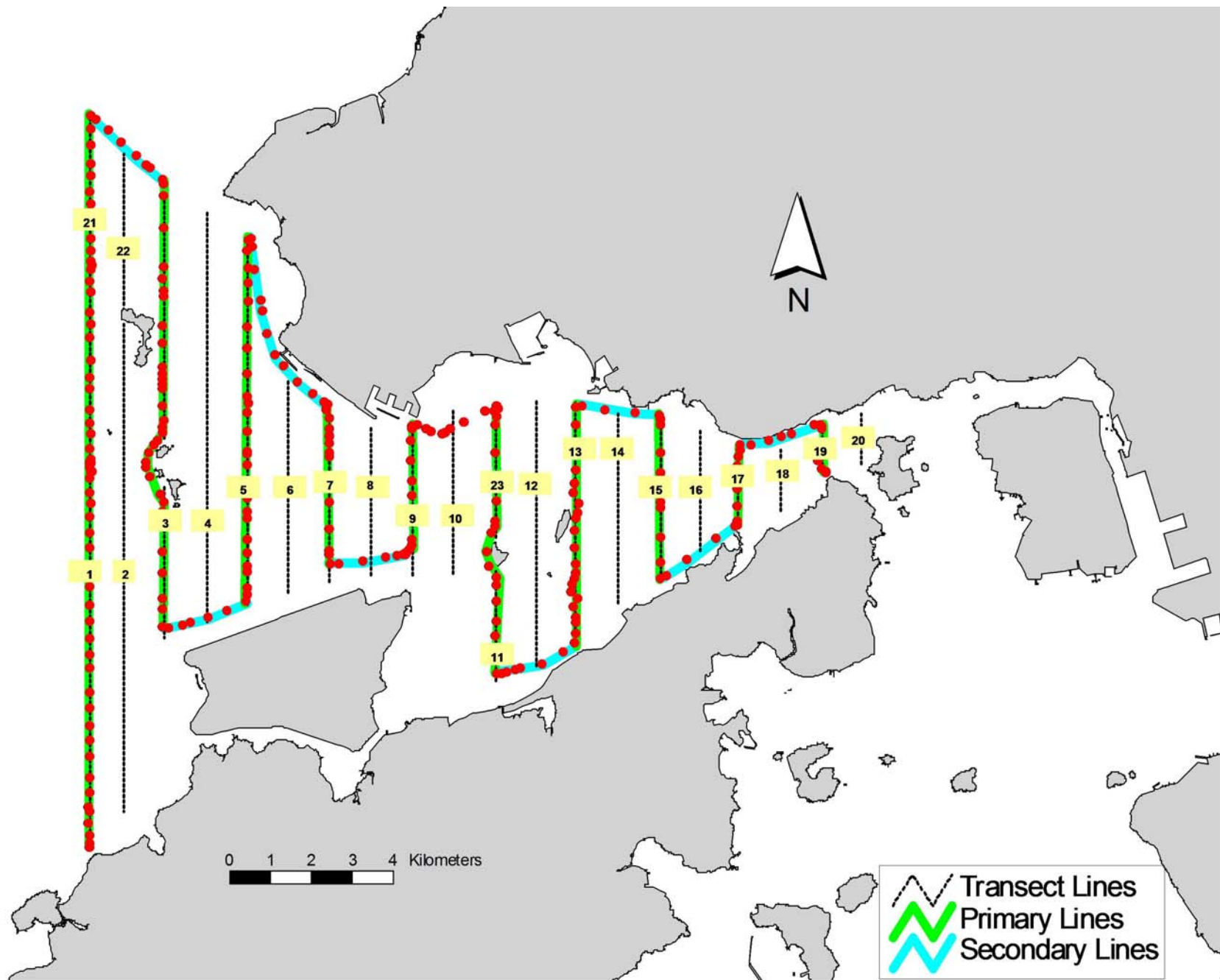


Figure 6. Survey Route on July 21st, 2014

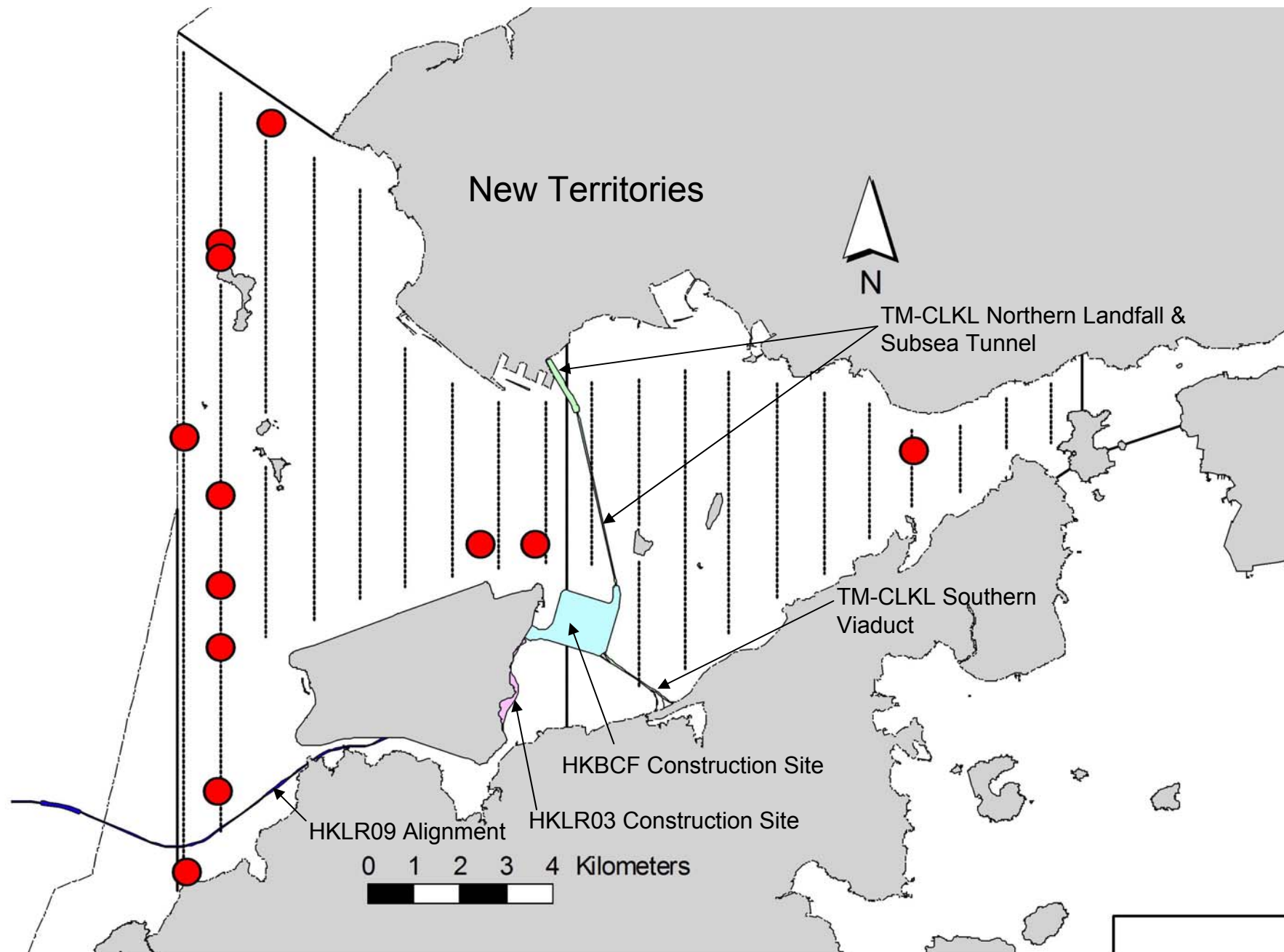


Figure 7. Distribution of Chinese White Dolphin Sightings during July 2014 HKLR03 Monitoring Surveys

Annex I. HKLR03 Survey Effort Database (July 2014)

(Abbreviations: BEAU = Beaufort Sea State; P = Primary Line Effort; S = Secondary Line Effort)

DATE	AREA	BEAU	EFFORT	SEASON	VESSEL	TYPE	P/S
3-Jul-14	NE LANTAU	2	1.89	SUMMER	STANDARD31516	HKLR	P
3-Jul-14	NE LANTAU	2	2.14	SUMMER	STANDARD31516	HKLR	S
3-Jul-14	NW LANTAU	2	7.87	SUMMER	STANDARD31516	HKLR	P
3-Jul-14	NW LANTAU	3	23.09	SUMMER	STANDARD31516	HKLR	P
3-Jul-14	NW LANTAU	4	5.90	SUMMER	STANDARD31516	HKLR	P
3-Jul-14	NW LANTAU	2	2.90	SUMMER	STANDARD31516	HKLR	S
3-Jul-14	NW LANTAU	3	7.84	SUMMER	STANDARD31516	HKLR	S
3-Jul-14	NW LANTAU	4	0.60	SUMMER	STANDARD31516	HKLR	S
9-Jul-14	NW LANTAU	1	1.80	SUMMER	STANDARD31516	HKLR	P
9-Jul-14	NW LANTAU	2	9.28	SUMMER	STANDARD31516	HKLR	P
9-Jul-14	NW LANTAU	2	3.22	SUMMER	STANDARD31516	HKLR	S
10-Jul-14	NW LANTAU	1	8.81	SUMMER	STANDARD31516	HKLR	P
10-Jul-14	NW LANTAU	2	12.85	SUMMER	STANDARD31516	HKLR	P
10-Jul-14	NW LANTAU	3	2.29	SUMMER	STANDARD31516	HKLR	P
10-Jul-14	NW LANTAU	1	0.73	SUMMER	STANDARD31516	HKLR	S
10-Jul-14	NW LANTAU	2	6.69	SUMMER	STANDARD31516	HKLR	S
10-Jul-14	NE LANTAU	1	14.94	SUMMER	STANDARD31516	HKLR	P
10-Jul-14	NE LANTAU	2	16.33	SUMMER	STANDARD31516	HKLR	P
10-Jul-14	NE LANTAU	3	6.20	SUMMER	STANDARD31516	HKLR	P
10-Jul-14	NE LANTAU	1	3.93	SUMMER	STANDARD31516	HKLR	S
10-Jul-14	NE LANTAU	2	6.90	SUMMER	STANDARD31516	HKLR	S
10-Jul-14	NE LANTAU	3	0.80	SUMMER	STANDARD31516	HKLR	S
14-Jul-14	NW LANTAU	2	19.59	SUMMER	STANDARD31516	HKLR	P
14-Jul-14	NW LANTAU	3	11.09	SUMMER	STANDARD31516	HKLR	P
14-Jul-14	NW LANTAU	2	2.05	SUMMER	STANDARD31516	HKLR	S
14-Jul-14	NW LANTAU	3	3.80	SUMMER	STANDARD31516	HKLR	S
14-Jul-14	NW LANTAU	4	0.93	SUMMER	STANDARD31516	HKLR	S
14-Jul-14	NE LANTAU	1	2.00	SUMMER	STANDARD31516	HKLR	P
14-Jul-14	NE LANTAU	2	14.57	SUMMER	STANDARD31516	HKLR	P
14-Jul-14	NE LANTAU	3	2.40	SUMMER	STANDARD31516	HKLR	P
14-Jul-14	NE LANTAU	4	1.20	SUMMER	STANDARD31516	HKLR	P
14-Jul-14	NE LANTAU	2	10.51	SUMMER	STANDARD31516	HKLR	S
14-Jul-14	NE LANTAU	3	0.30	SUMMER	STANDARD31516	HKLR	S
21-Jul-14	NW LANTAU	1	5.90	SUMMER	STANDARD31516	HKLR	P
21-Jul-14	NW LANTAU	2	31.10	SUMMER	STANDARD31516	HKLR	P
21-Jul-14	NW LANTAU	3	3.70	SUMMER	STANDARD31516	HKLR	P
21-Jul-14	NW LANTAU	2	7.90	SUMMER	STANDARD31516	HKLR	S
21-Jul-14	NW LANTAU	3	4.90	SUMMER	STANDARD31516	HKLR	S
21-Jul-14	NE LANTAU	1	2.80	SUMMER	STANDARD31516	HKLR	P
21-Jul-14	NE LANTAU	2	13.70	SUMMER	STANDARD31516	HKLR	P
21-Jul-14	NE LANTAU	2	10.70	SUMMER	STANDARD31516	HKLR	S

Annex II. HKLR03 Chinese White Dolphin Sighting Database (July 2014)

(Abbreviations: STG# = Sighting Number; HRD SZ = Dolphin Herd Size; BEAU = Beaufort Sea State; PSD = Perpendicular Distance; BOAT ASSOC. = Fishing Boat Association; P/S: Sighting Made on Primary/Secondary Line)

DATE	STG #	TIME	HRD SZ	AREA	BEAU	PSD	EFFORT	TYPE	NORTHING	EASTING	SEASON	BOAT ASSOC.	P/S
03-Jul-14	1	0958	4	NE LANTAU	2	317	ON	HKLR	823230	820459	SUMMER	NONE	P
03-Jul-14	2	1302	4	NW LANTAU	3	ND	OFF	HKLR	821327	811071	SUMMER	NONE	N/A
03-Jul-14	3	1642	2	NW LANTAU	3	161	ON	HKLR	814628	804722	SUMMER	NONE	P
10-Jul-14	1	1110	5	NW LANTAU	2	588	ON	HKLR	827483	805459	SUMMER	NONE	P
10-Jul-14	2	1150	5	NW LANTAU	2	0	ON	HKLR	829928	806565	SUMMER	NONE	S
14-Jul-14	1	1022	3	NW LANTAU	2	572	ON	HKLR	816276	805395	SUMMER	NONE	P
14-Jul-14	2	1036	1	NW LANTAU	2	866	ON	HKLR	819222	805442	SUMMER	NONE	P
14-Jul-14	3	1044	5	NW LANTAU	2	118	ON	HKLR	820484	805434	SUMMER	NONE	P
14-Jul-14	4	1105	7	NW LANTAU	2	471	ON	HKLR	822311	805448	SUMMER	NONE	P
14-Jul-14	5	1144	2	NW LANTAU	2	819	ON	HKLR	827173	805448	SUMMER	NONE	P
21-Jul-14	1	1113	1	NW LANTAU	2	694	ON	HKLR	823509	804668	SUMMER	NONE	P
21-Jul-14	2	1436	2	NW LANTAU	2	325	ON	HKLR	821325	812267	SUMMER	NONE	S

Annex III. Individual dolphins identified during HKLR03 monitoring surveys in July 2014

ID#	DATE	STG#	AREA
CH34	10/07/14	1	NW LANTAU
NL80	14/07/14	4	NW LANTAU
NL93	10/07/14	1	NW LANTAU
NL123	03/07/14	1	NE LANTAU
NL139	03/07/14	1	NE LANTAU
NL145	14/07/14	3	NW LANTAU
NL182	10/07/14	2	NW LANTAU
NL210	10/07/14	2	NW LANTAU
NL247	14/07/14	4	NW LANTAU
NL261	03/07/14	1	NE LANTAU
NL285	03/07/14	1	NE LANTAU
NL287	14/07/14	3	NW LANTAU
NL300	14/07/14	4	NW LANTAU
NL301	14/07/14	4	NW LANTAU
WL30	10/07/14	1	NW LANTAU
WL124	03/07/14	3	NW LANTAU

NL123_20140703_1



NL139_20140703_1



NL261_20140703_1



NL285_20140703_1



WL124_20140703_3



CH34_20140710_1



NL93_20140710_1



WL30_20140710_1



NL182_20140710_2



Annex IV. Photographs of Identified Individual Dolphins in July 2014 (HKLR03)

NL210_20140710_2



NL145_20140714_3



NL287_20140714_3



NL80_20140714_4



NL247_20140714_4



NL300_20140714_4



NL301_20140714_4

