

Figure 1. Transect Line Layout in Northwest and Northeast Lantau Survey Areas

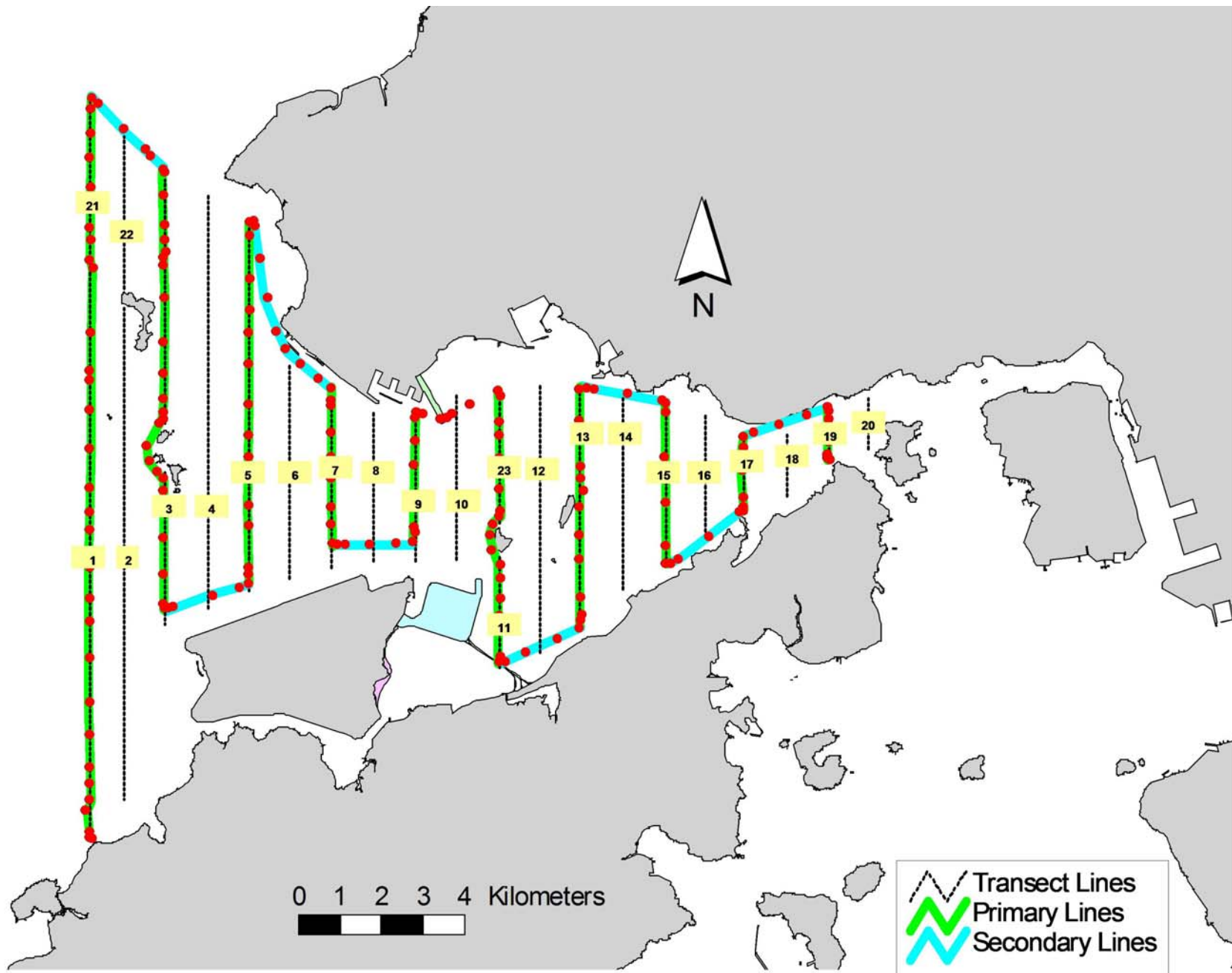


Figure 2. Survey Route on September 2nd, 2014

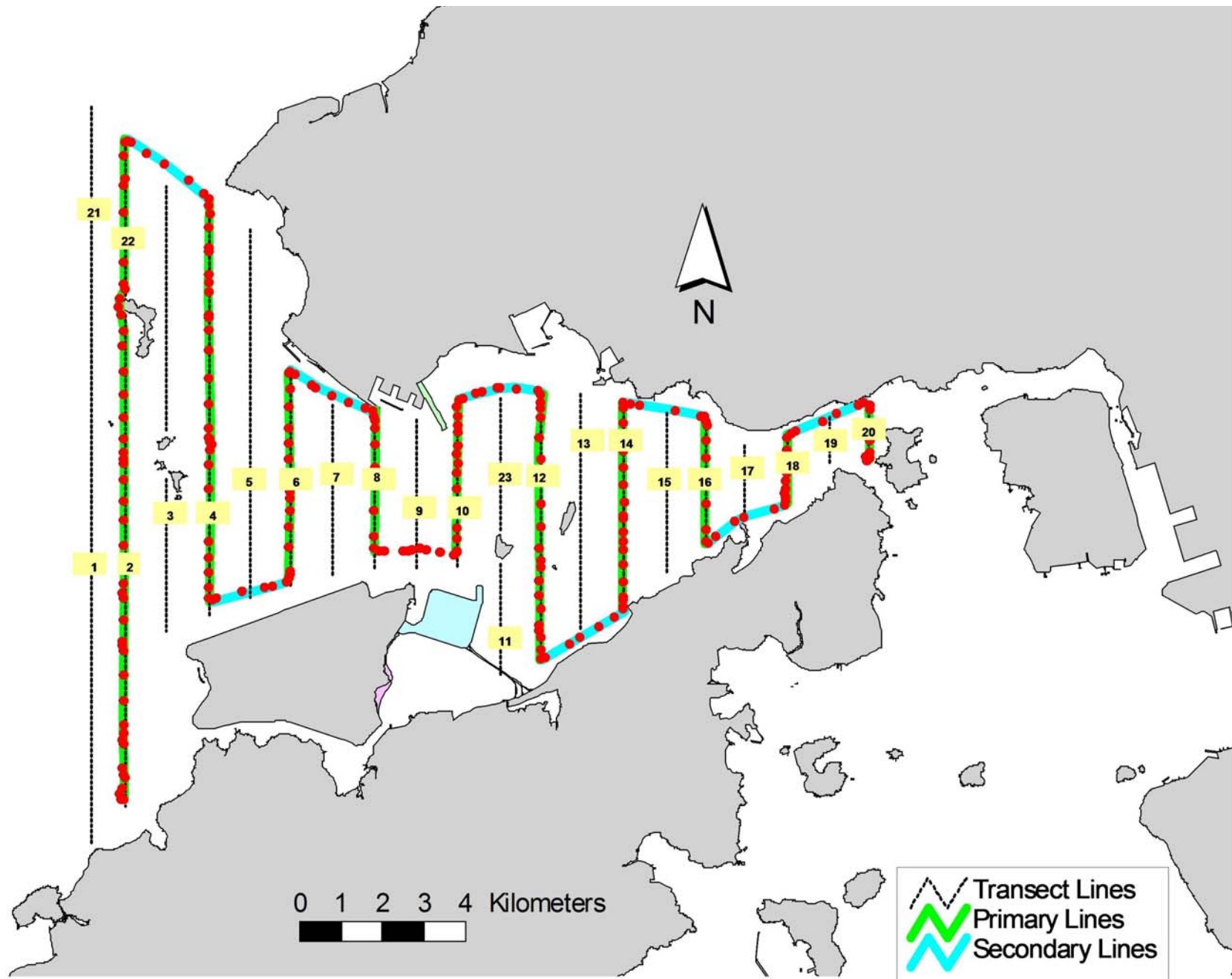


Figure 3. Survey Route on September 11th, 2014

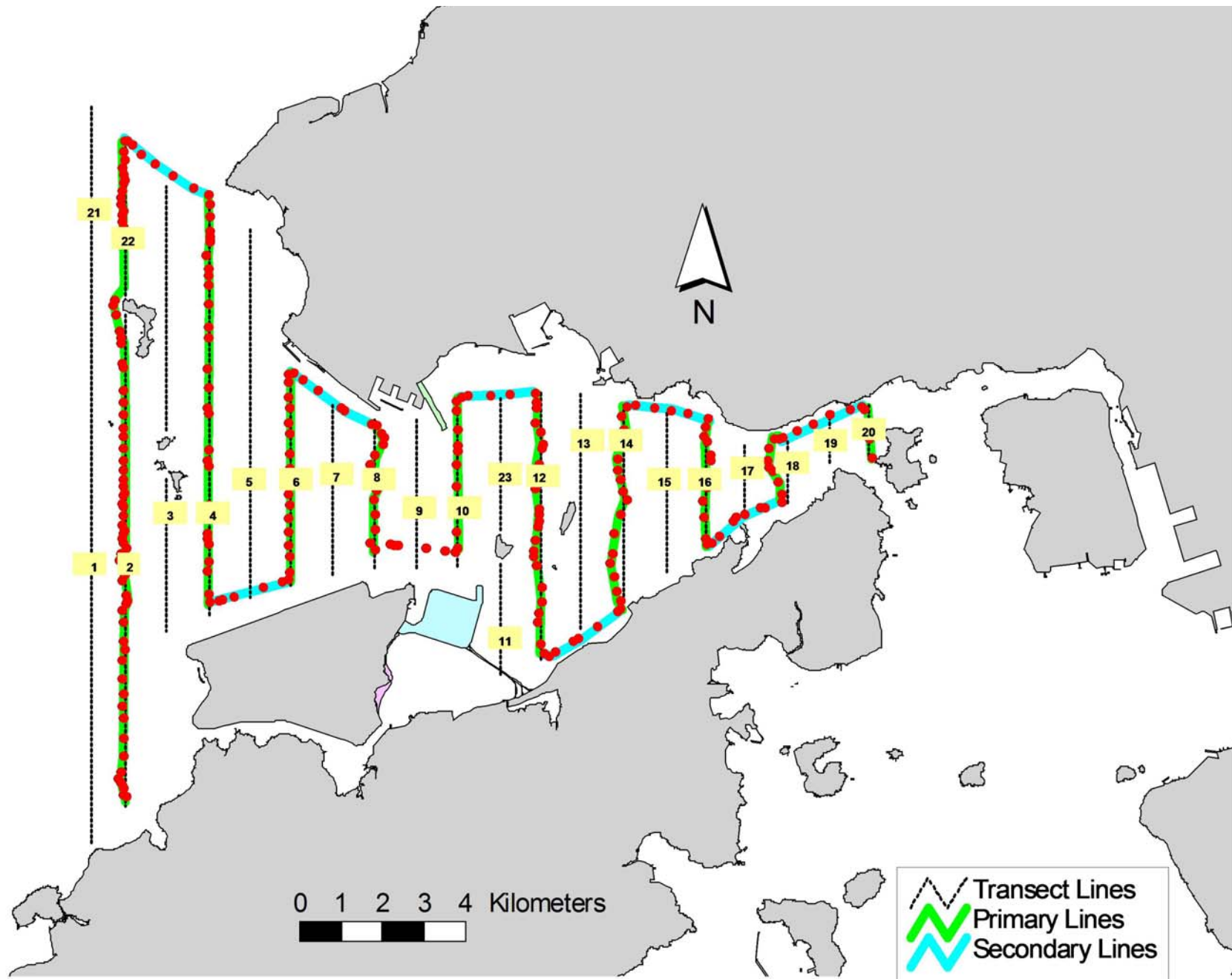


Figure 4. Survey Route on September 19th, 2014

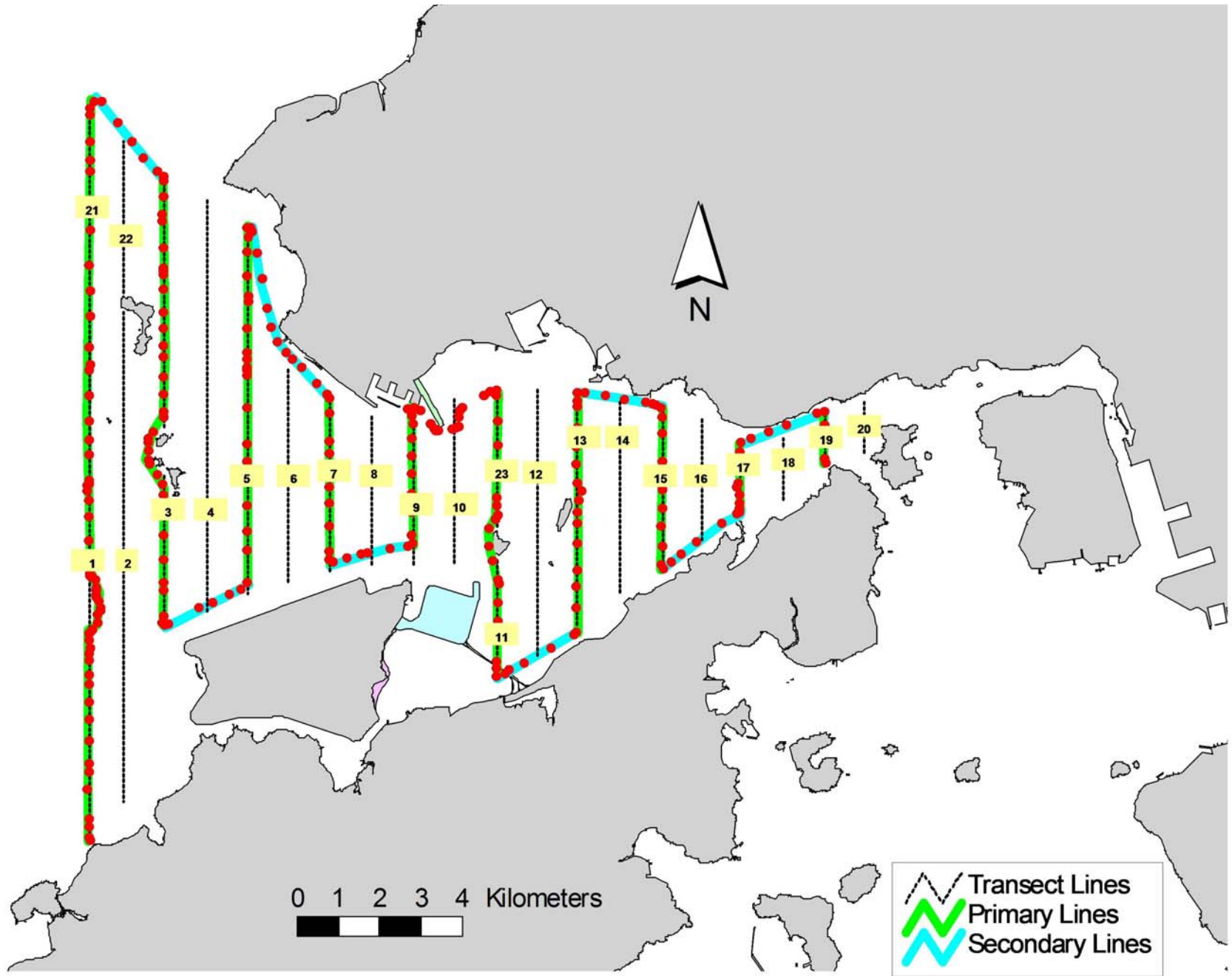


Figure 5. Survey Route on September 22nd, 2014

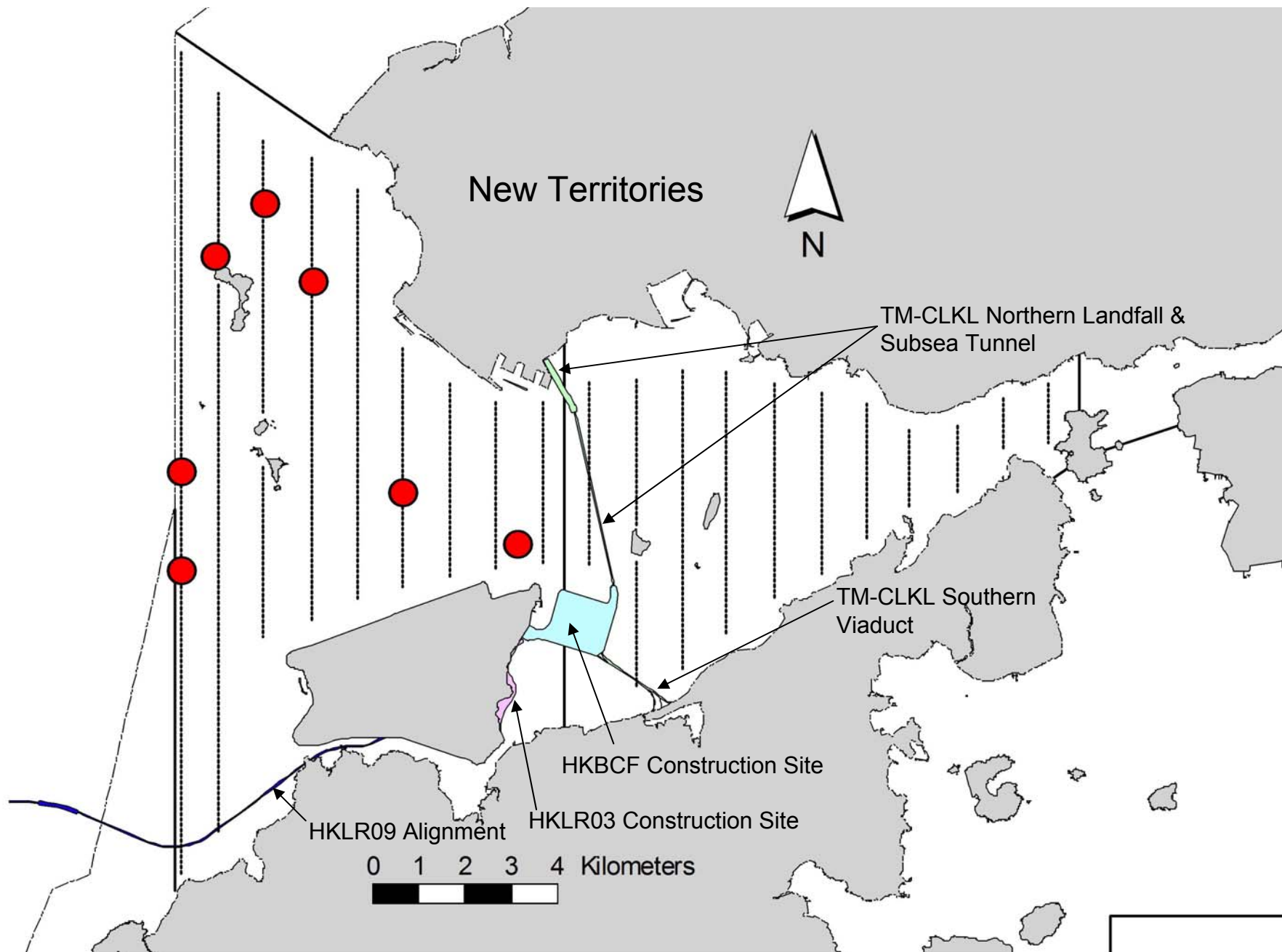


Figure 6. Distribution of Chinese White Dolphin Sightings During September 2014 HKLR03 Monitoring Surveys

Annex I. HKLR03 Survey Effort Database (September 2014)

(Abbreviations: BEAU = Beaufort Sea State; P = Primary Line Effort; S = Secondary Line Effort)

DATE	AREA	BEAU	EFFORT	SEASON	VESSEL	TYPE	P/S
2-Sep-14	NW LANTAU	1	7.96	AUTUMN	STANDARD31516	HKLR	P
2-Sep-14	NW LANTAU	2	14.28	AUTUMN	STANDARD31516	HKLR	P
2-Sep-14	NW LANTAU	3	16.44	AUTUMN	STANDARD31516	HKLR	P
2-Sep-14	NW LANTAU	2	7.13	AUTUMN	STANDARD31516	HKLR	S
2-Sep-14	NW LANTAU	3	5.72	AUTUMN	STANDARD31516	HKLR	S
2-Sep-14	NE LANTAU	2	15.63	AUTUMN	STANDARD31516	HKLR	P
2-Sep-14	NE LANTAU	3	2.18	AUTUMN	STANDARD31516	HKLR	P
2-Sep-14	NE LANTAU	2	8.31	AUTUMN	STANDARD31516	HKLR	S
2-Sep-14	NE LANTAU	3	1.28	AUTUMN	STANDARD31516	HKLR	S
11-Sep-14	NW LANTAU	1	4.75	AUTUMN	STANDARD31516	HKLR	P
11-Sep-14	NW LANTAU	2	23.23	AUTUMN	STANDARD31516	HKLR	P
11-Sep-14	NW LANTAU	3	3.33	AUTUMN	STANDARD31516	HKLR	P
11-Sep-14	NW LANTAU	1	0.70	AUTUMN	STANDARD31516	HKLR	S
11-Sep-14	NW LANTAU	2	5.11	AUTUMN	STANDARD31516	HKLR	S
11-Sep-14	NW LANTAU	3	1.50	AUTUMN	STANDARD31516	HKLR	S
11-Sep-14	NE LANTAU	1	1.64	AUTUMN	STANDARD31516	HKLR	P
11-Sep-14	NE LANTAU	2	18.53	AUTUMN	STANDARD31516	HKLR	P
11-Sep-14	NE LANTAU	2	10.73	AUTUMN	STANDARD31516	HKLR	S
19-Sep-14	NW LANTAU	2	30.50	AUTUMN	STANDARD31516	HKLR	P
19-Sep-14	NW LANTAU	3	0.60	AUTUMN	STANDARD31516	HKLR	P
19-Sep-14	NW LANTAU	2	8.90	AUTUMN	STANDARD31516	HKLR	S
19-Sep-14	NW LANTAU	3	0.80	AUTUMN	STANDARD31516	HKLR	S
19-Sep-14	NE LANTAU	2	18.62	AUTUMN	STANDARD31516	HKLR	P
19-Sep-14	NE LANTAU	3	1.43	AUTUMN	STANDARD31516	HKLR	P
19-Sep-14	NE LANTAU	2	10.55	AUTUMN	STANDARD31516	HKLR	S
22-Sep-14	NE LANTAU	2	14.44	AUTUMN	STANDARD31516	HKLR	P
22-Sep-14	NE LANTAU	3	2.95	AUTUMN	STANDARD31516	HKLR	P
22-Sep-14	NE LANTAU	2	10.11	AUTUMN	STANDARD31516	HKLR	S
22-Sep-14	NW LANTAU	1	1.20	AUTUMN	STANDARD31516	HKLR	P
22-Sep-14	NW LANTAU	2	36.86	AUTUMN	STANDARD31516	HKLR	P
22-Sep-14	NW LANTAU	2	12.01	AUTUMN	STANDARD31516	HKLR	S
22-Sep-14	NW LANTAU	3	1.10	AUTUMN	STANDARD31516	HKLR	S

Annex II. HKLR03 Chinese White Dolphin Sighting Database (September 2014)

(Abbreviations: STG# = Sighting Number; HRD SZ = Dolphin Herd Size; BEAU = Beaufort Sea State; PSD = Perpendicular Distance; BOAT ASSOC. = Fishing Boat Association; P/S: Sighting Made on Primary/Secondary Line)

DATE	STG #	TIME	HRD SZ	AREA	BEAU	PSD	EFFORT	TYPE	NORTHING	EASTING	SEASON	BOAT ASSOC.	P/S
02-Sep-14	1	1106	3	NW LANTAU	1	201	ON	HKLR	827206	805396	AUTUMN	NONE	P
02-Sep-14	2	1215	5	NW LANTAU	2	562	ON	HKLR	828278	806459	AUTUMN	NONE	P
11-Sep-14	1	1132	6	NW LANTAU	2	374	ON	HKLR	826693	807517	AUTUMN	NONE	P
11-Sep-14	2	1215	6	NW LANTAU	2	1742	ON	HKLR	822381	809476	AUTUMN	NONE	P
19-Sep-14	1	1336	1	NW LANTAU	2	ND	OFF	HKLR	821325	811947	AUTUMN	NONE	N/A
22-Sep-14	1	1432	5	NW LANTAU	2	198	ON	HKLR	828289	806480	AUTUMN	NONE	P
22-Sep-14	2	1559	6	NW LANTAU	2	955	ON	HKLR	822811	804656	AUTUMN	NONE	P
22-Sep-14	3	1612	2	NW LANTAU	2	153	ON	HKLR	820785	804662	AUTUMN	NONE	P

Annex III. Individual dolphins identified during HKLR03 monitoring surveys in September 2014

ID#	DATE	STG#	AREA
CH153	22/09/14	3	NW LANTAU
NL46	11/09/14	1	NW LANTAU
NL48	19/09/14	1	NW LANTAU
NL80	11/09/14	2	NW LANTAU
NL104	02/09/14	1	NW LANTAU
NL150	22/09/14	3	NW LANTAU
NL182	11/09/14	1	NW LANTAU
NL210	11/09/14	2	NW LANTAU
NL214	02/09/14	1	NW LANTAU
NL233	11/09/14	1	NW LANTAU
	22/09/14	1	NW LANTAU
NL236	22/09/14	3	NW LANTAU
NL301	11/09/14	2	NW LANTAU
NL302	11/09/14	2	NW LANTAU



Annex IV. Photographs of Identified Individual Dolphins in September 2014 (HKLR03)

NL48_20140919_1



NL233_20140922_1



CH153_20140922_3



NL150_20140922_3



NL236_20140922_3



Annex IV. (cont'd)