

Figure 1. Transect Line Layout in Northwest and Northeast Lantau Survey Areas

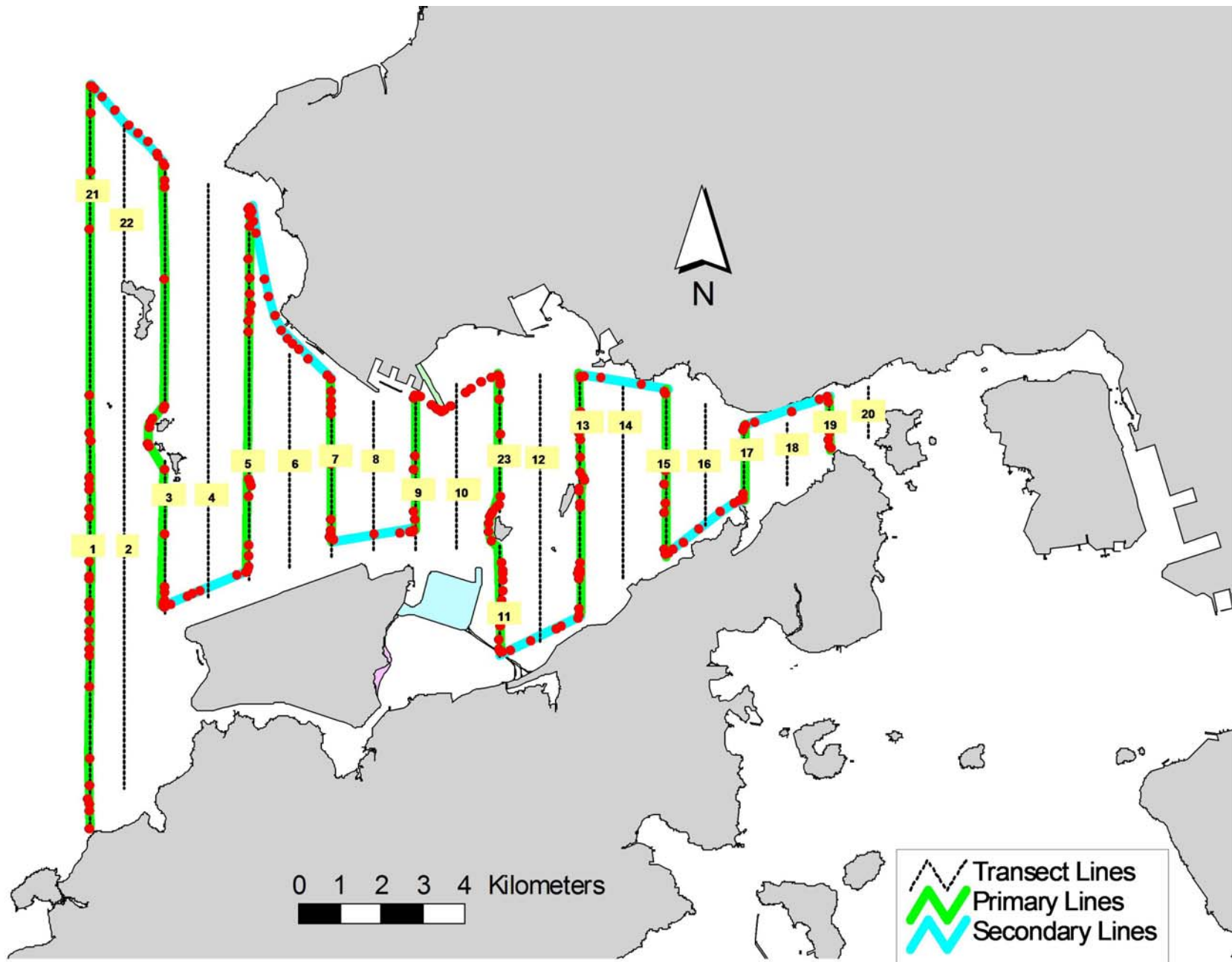


Figure 2. Survey Route on December 2nd, 2014

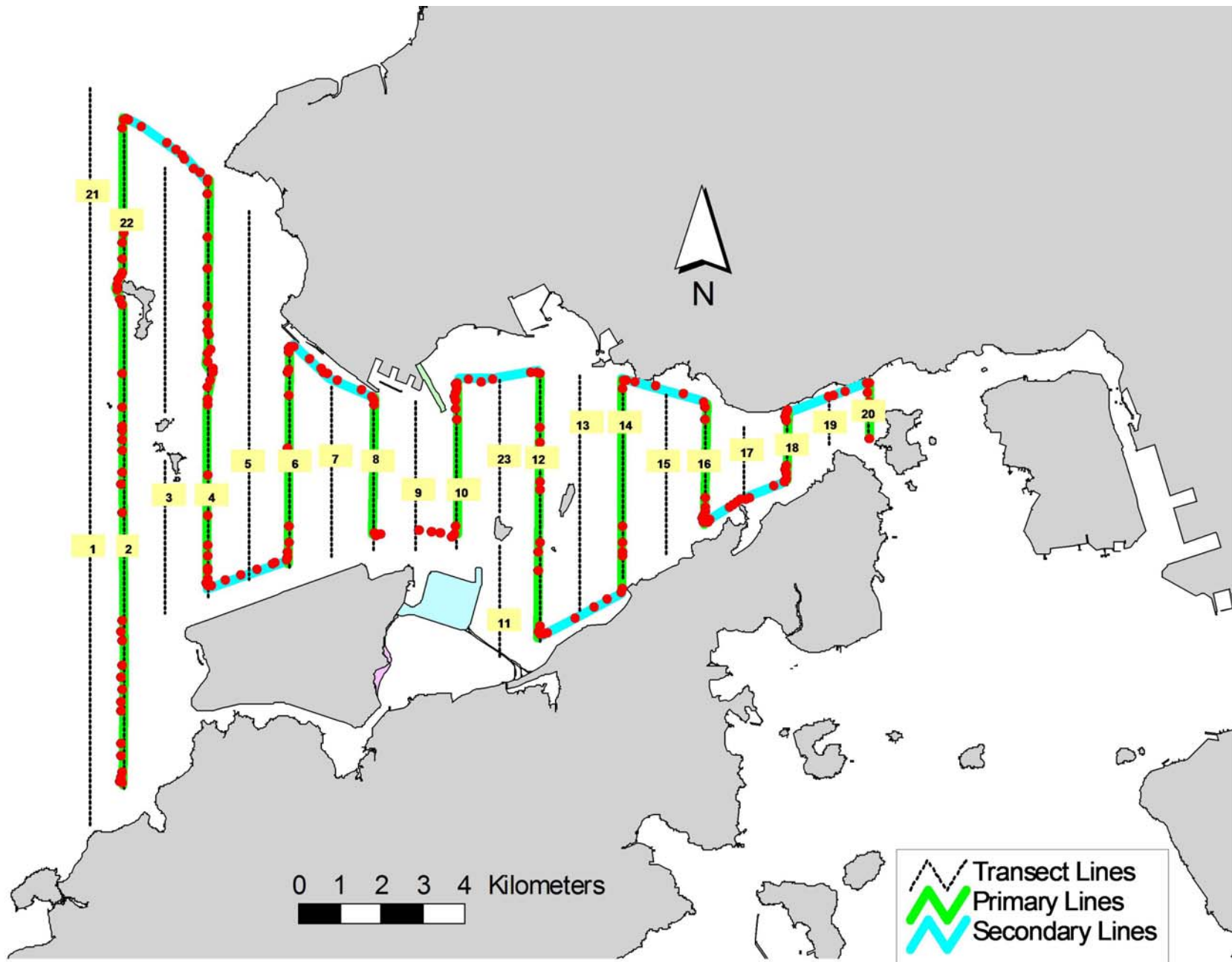


Figure 3. Survey Route on December 9th, 2014

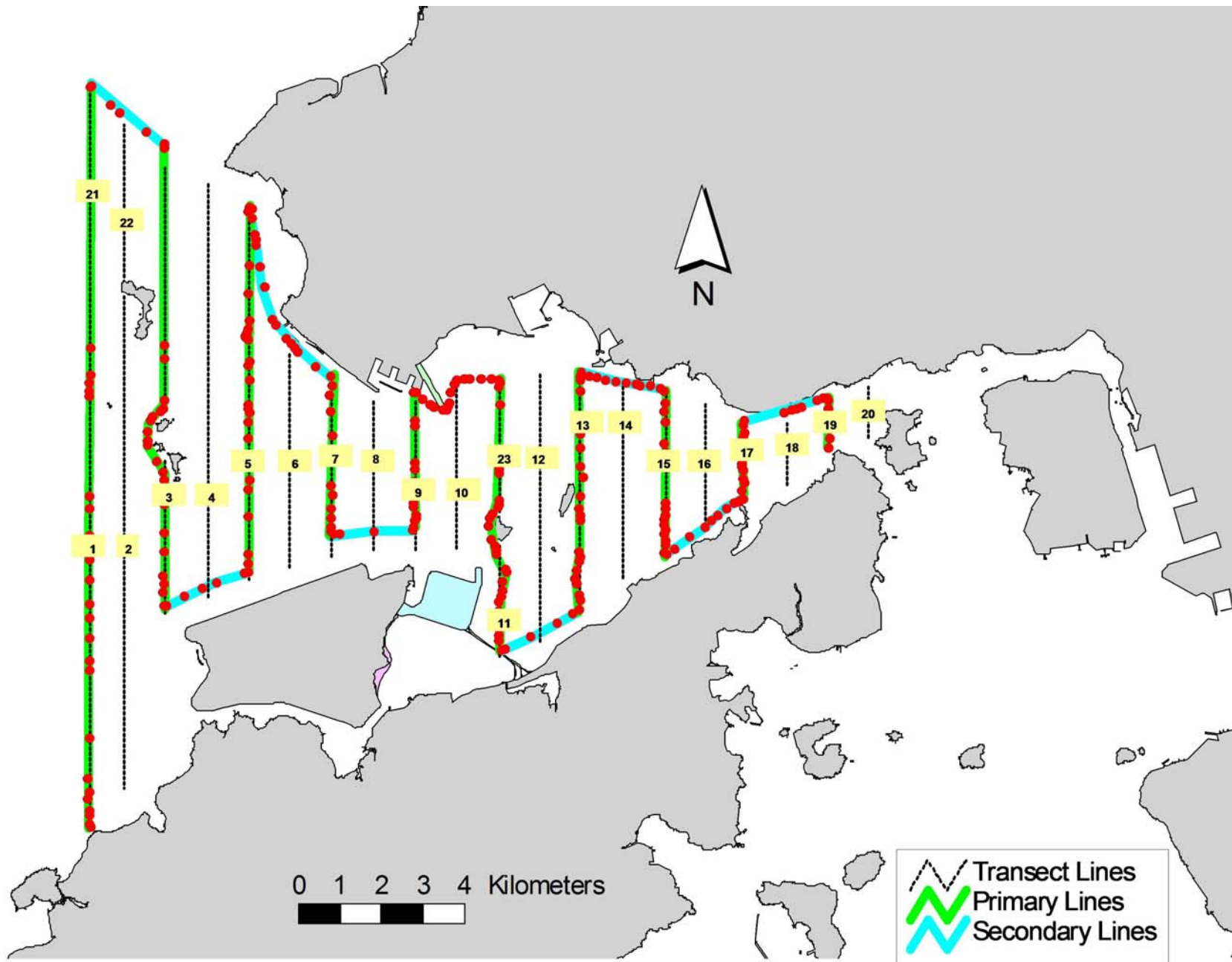


Figure 4. Survey Route on December 15th, 2014

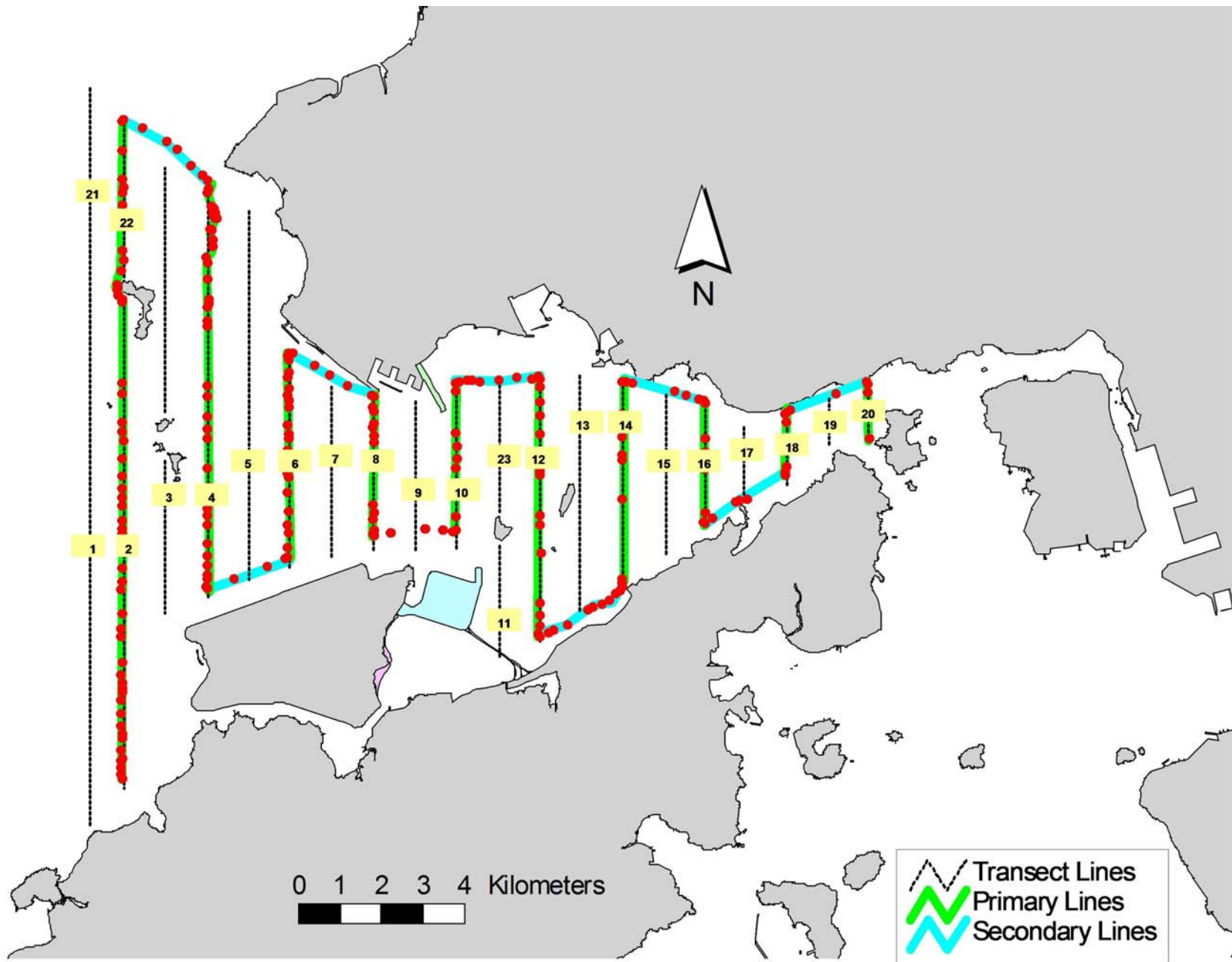


Figure 5. Survey Route on December 23rd, 2014

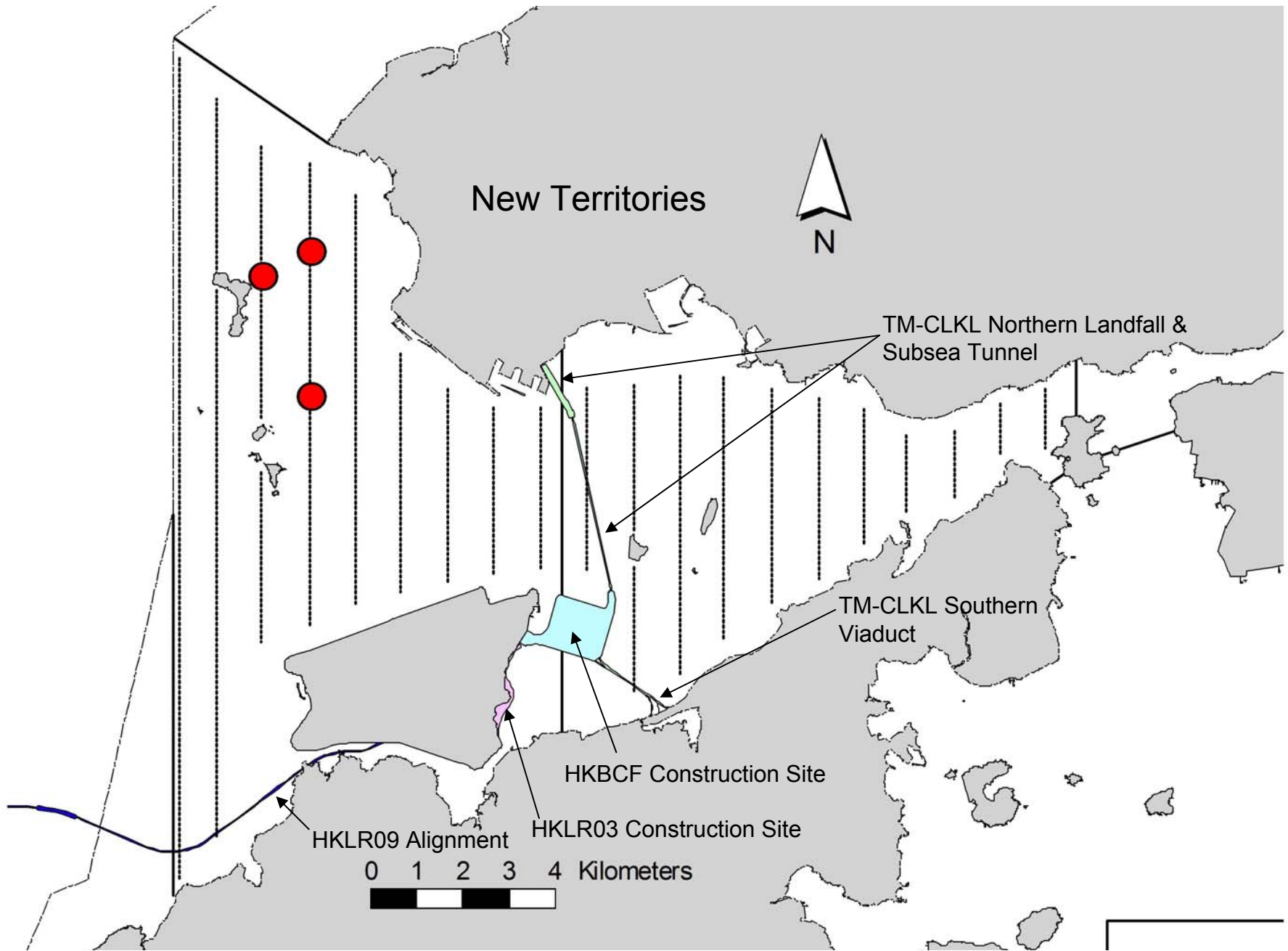


Figure 6. Distribution of Chinese White Dolphin Sightings During December 2014 HKLR03 Monitoring Surveys

Annex I. HKLR03 Survey Effort Database (December 2014)

(Abbreviations: BEAU = Beaufort Sea State; P = Primary Line Effort; S = Secondary Line Effort)

DATE	AREA	BEAU	EFFORT	SEASON	VESSEL	TYPE	P/S
2-Dec-14	NE LANTAU	2	15.30	WINTER	STANDARD31516	HKLR	P
2-Dec-14	NE LANTAU	3	2.28	WINTER	STANDARD31516	HKLR	P
2-Dec-14	NE LANTAU	2	7.54	WINTER	STANDARD31516	HKLR	S
2-Dec-14	NE LANTAU	3	2.28	WINTER	STANDARD31516	HKLR	S
2-Dec-14	NW LANTAU	2	18.17	WINTER	STANDARD31516	HKLR	P
2-Dec-14	NW LANTAU	3	23.09	WINTER	STANDARD31516	HKLR	P
2-Dec-14	NW LANTAU	2	10.54	WINTER	STANDARD31516	HKLR	S
2-Dec-14	NW LANTAU	3	2.10	WINTER	STANDARD31516	HKLR	S
9-Dec-14	NE LANTAU	1	5.79	WINTER	STANDARD31516	HKLR	P
9-Dec-14	NE LANTAU	2	14.41	WINTER	STANDARD31516	HKLR	P
9-Dec-14	NE LANTAU	1	2.20	WINTER	STANDARD31516	HKLR	S
9-Dec-14	NE LANTAU	2	8.30	WINTER	STANDARD31516	HKLR	S
9-Dec-14	NW LANTAU	1	2.11	WINTER	STANDARD31516	HKLR	P
9-Dec-14	NW LANTAU	2	28.31	WINTER	STANDARD31516	HKLR	P
9-Dec-14	NW LANTAU	2	5.13	WINTER	STANDARD31516	HKLR	S
9-Dec-14	NW LANTAU	3	2.45	WINTER	STANDARD31516	HKLR	S
15-Dec-14	NW LANTAU	2	31.56	WINTER	STANDARD31516	HKLR	P
15-Dec-14	NW LANTAU	3	9.34	WINTER	STANDARD31516	HKLR	P
15-Dec-14	NW LANTAU	2	12.90	WINTER	STANDARD31516	HKLR	S
15-Dec-14	NE LANTAU	1	3.57	WINTER	STANDARD31516	HKLR	P
15-Dec-14	NE LANTAU	2	13.37	WINTER	STANDARD31516	HKLR	P
15-Dec-14	NE LANTAU	1	3.76	WINTER	STANDARD31516	HKLR	S
15-Dec-14	NE LANTAU	2	6.50	WINTER	STANDARD31516	HKLR	S
23-Dec-14	NE LANTAU	2	19.81	WINTER	STANDARD31516	HKLR	P
23-Dec-14	NE LANTAU	2	9.69	WINTER	STANDARD31516	HKLR	S
23-Dec-14	NE LANTAU	3	0.90	WINTER	STANDARD31516	HKLR	S
23-Dec-14	NW LANTAU	2	13.36	WINTER	STANDARD31516	HKLR	P
23-Dec-14	NW LANTAU	3	16.71	WINTER	STANDARD31516	HKLR	P
23-Dec-14	NW LANTAU	2	5.81	WINTER	STANDARD31516	HKLR	S
23-Dec-14	NW LANTAU	3	1.82	WINTER	STANDARD31516	HKLR	S

Annex II. HKLR03 Chinese White Dolphin Sighting Database (December 2014)

(Abbreviations: STG# = Sighting Number; HRD SZ = Dolphin Herd Size; BEAU = Beaufort Sea State; PSD = Perpendicular Distance; BOAT ASSOC. = Fishing Boat Association; P/S: Sighting Made on Primary/Secondary Line)

DATE	STG #	TIME	HRD SZ	AREA	BEAU	PSD	EFFORT	TYPE	NORTHING	EASTING	SEASON	BOAT ASSOC.	P/S
02-Dec-14	1	1428	1	NW LANTAU	3	207	ON	HKLR	826916	806457	WINTER	NONE	P
09-Dec-14	1	1315	3	NW LANTAU	2	280	ON	HKLR	824445	807513	WINTER	NONE	P
23-Dec-14	1	1335	1	NW LANTAU	3	151	ON	HKLR	827424	807518	WINTER	NONE	P

Annex III. Individual dolphins identified during HKLR03 monitoring surveys in December 2014

ID#	DATE	STG#	AREA
NL48	23/12/14	1	NW LANTAU
NL136	02/12/14	1	NW LANTAU
NL214	09/12/14	1	NW LANTAU
NL220	09/12/14	1	NW LANTAU
NL307	09/12/14	1	NW LANTAU

NL136_20141202_1



NL214_20141209_1



NL220_20141209_1



NL307_20141209_1



NL48_20141223_1



Annex IV. Photographs of Identified Individual Dolphins in December 2014 (HKLR03)