

Figure 1. Transect Line Layout in Northwest and Northeast Lantau Survey Areas

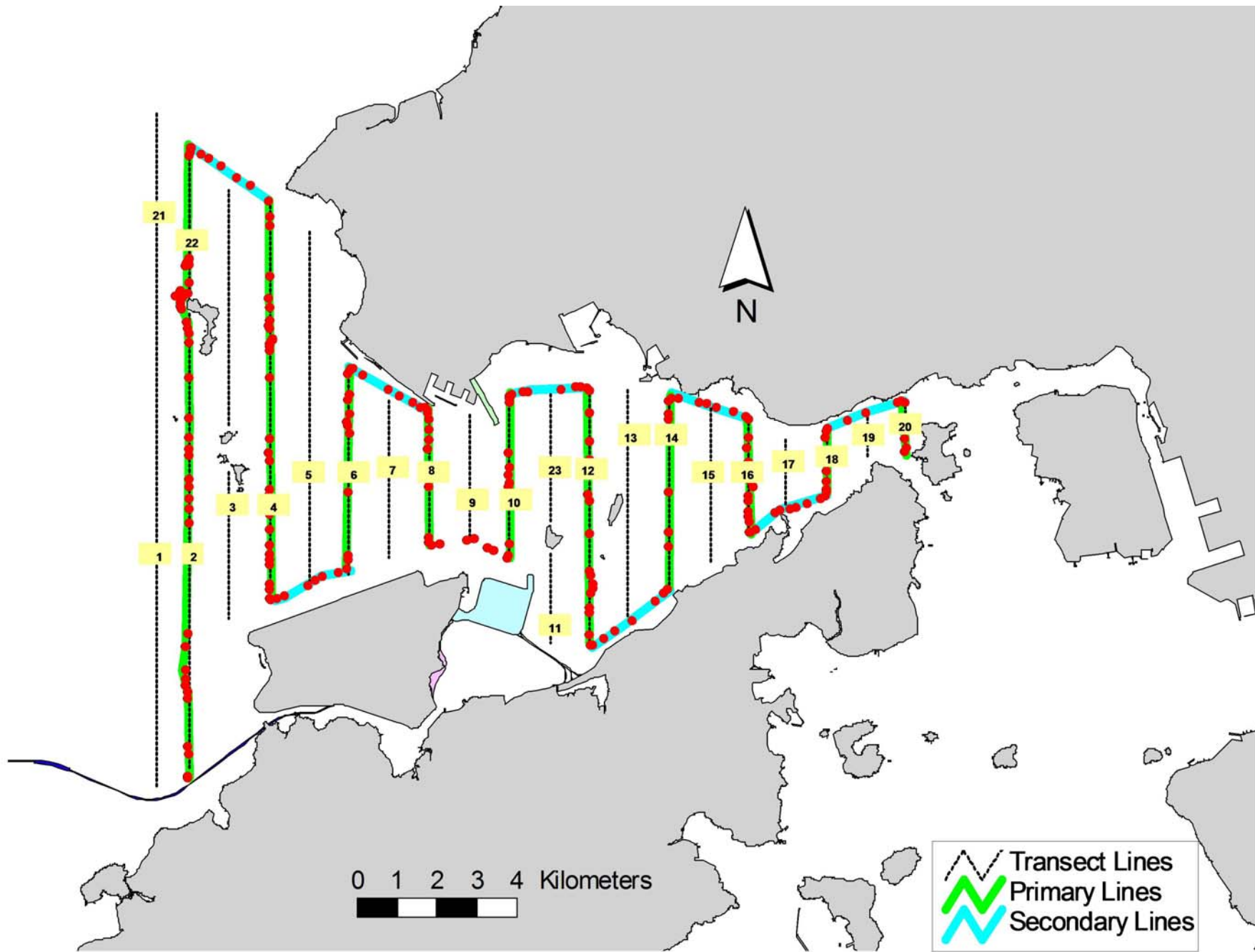


Figure 2. Survey Route on October 6th, 2015

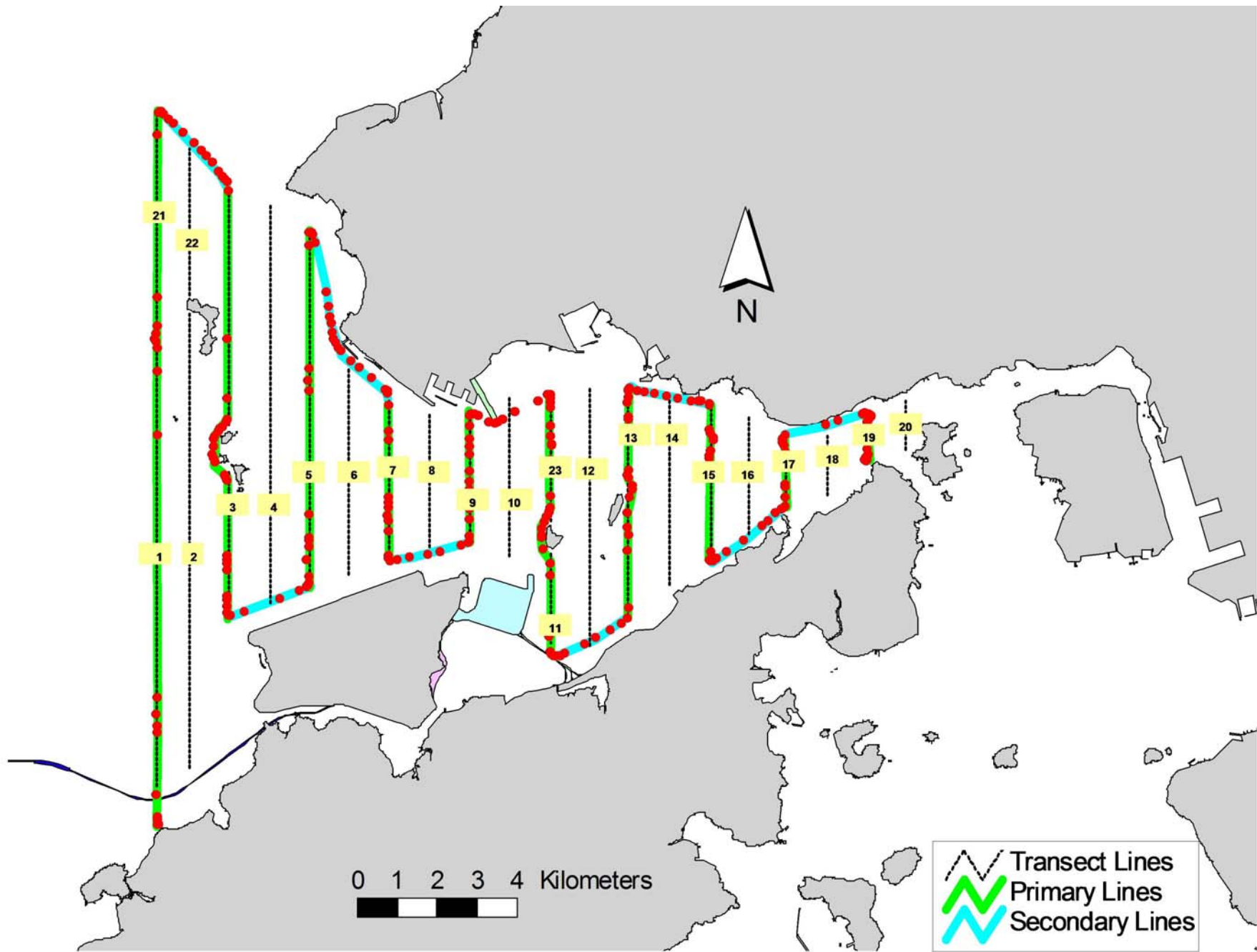


Figure 3. Survey Route on October 13th, 2015

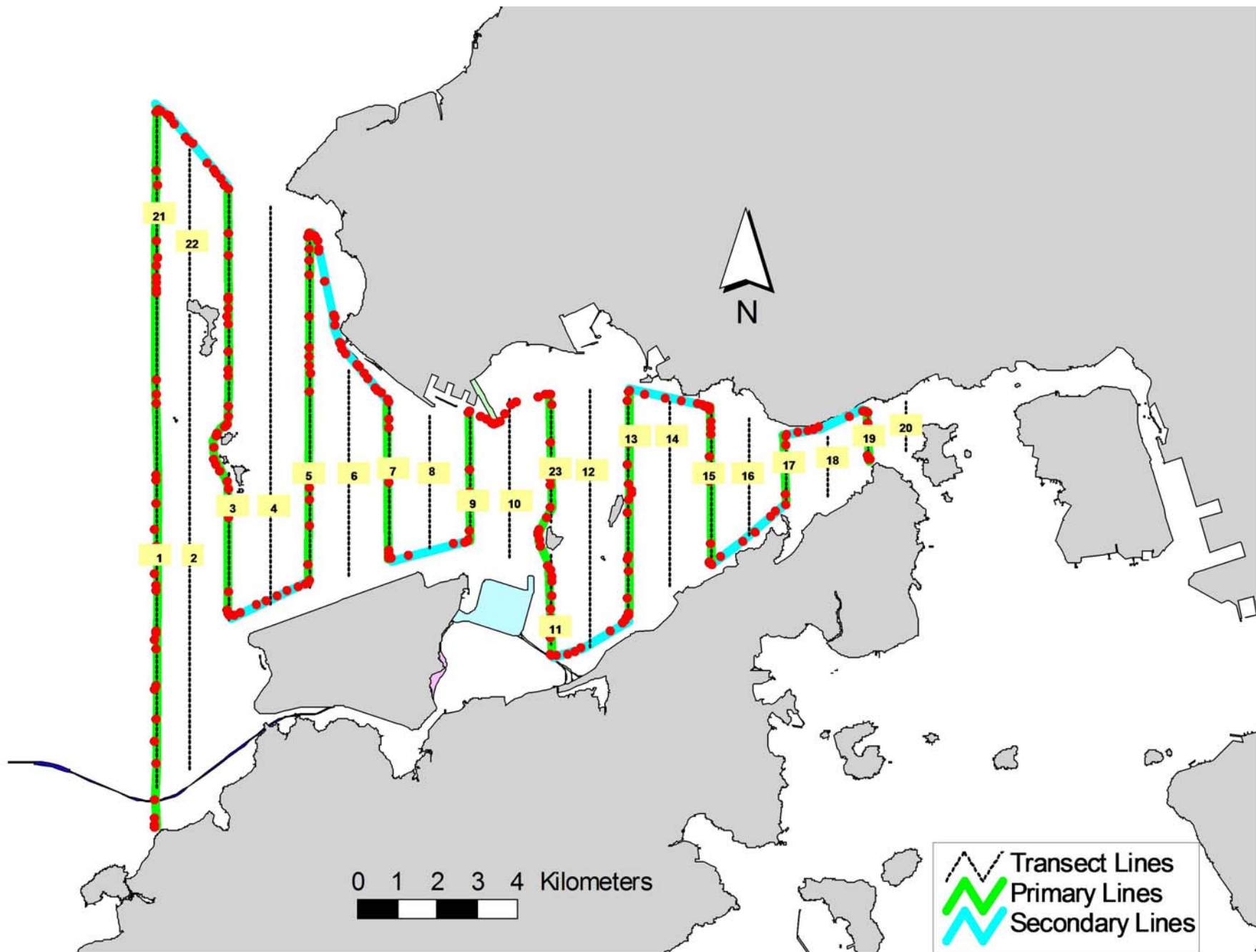


Figure 4. Survey Route on October 19th, 2015

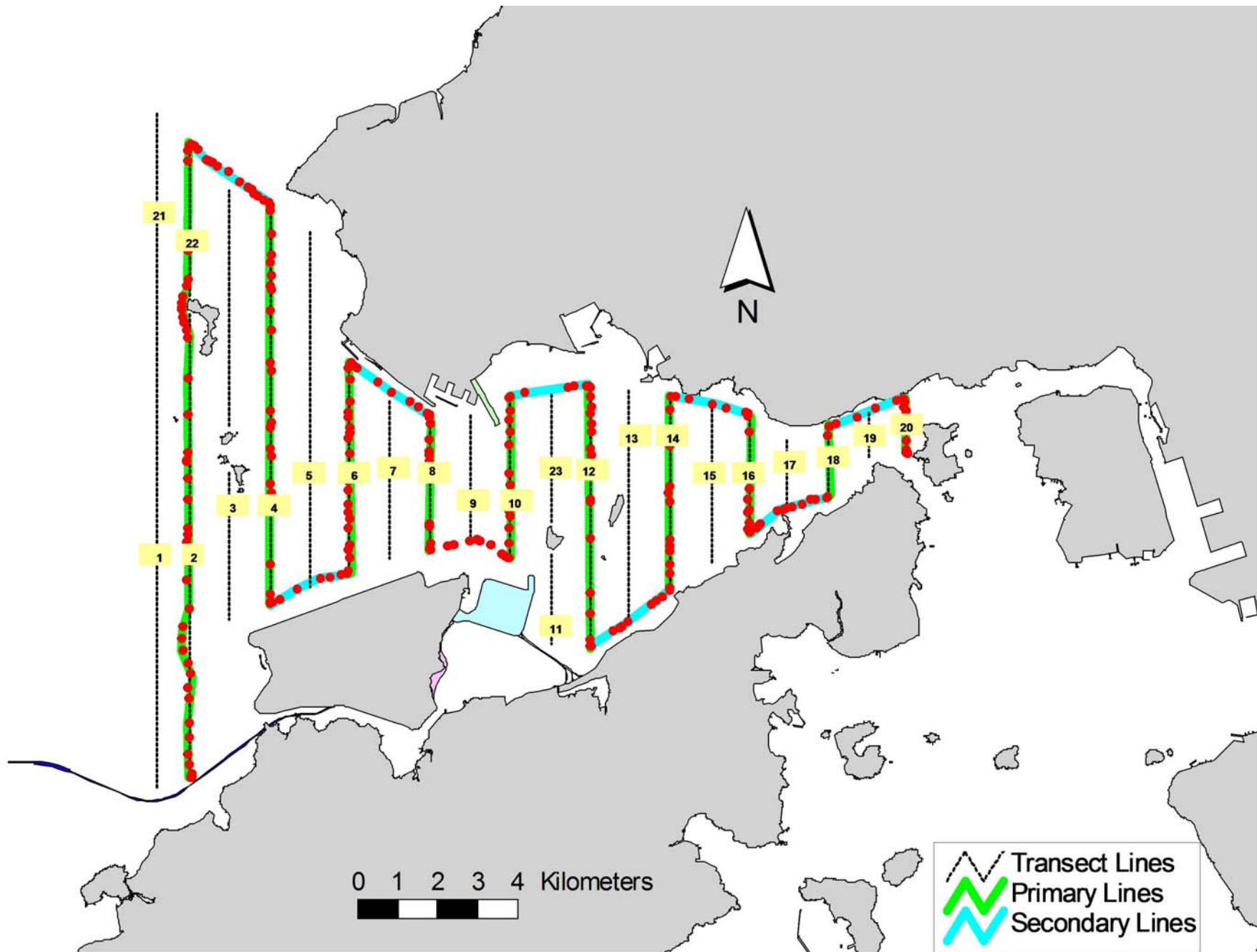


Figure 5. Survey Route on October 26th, 2015

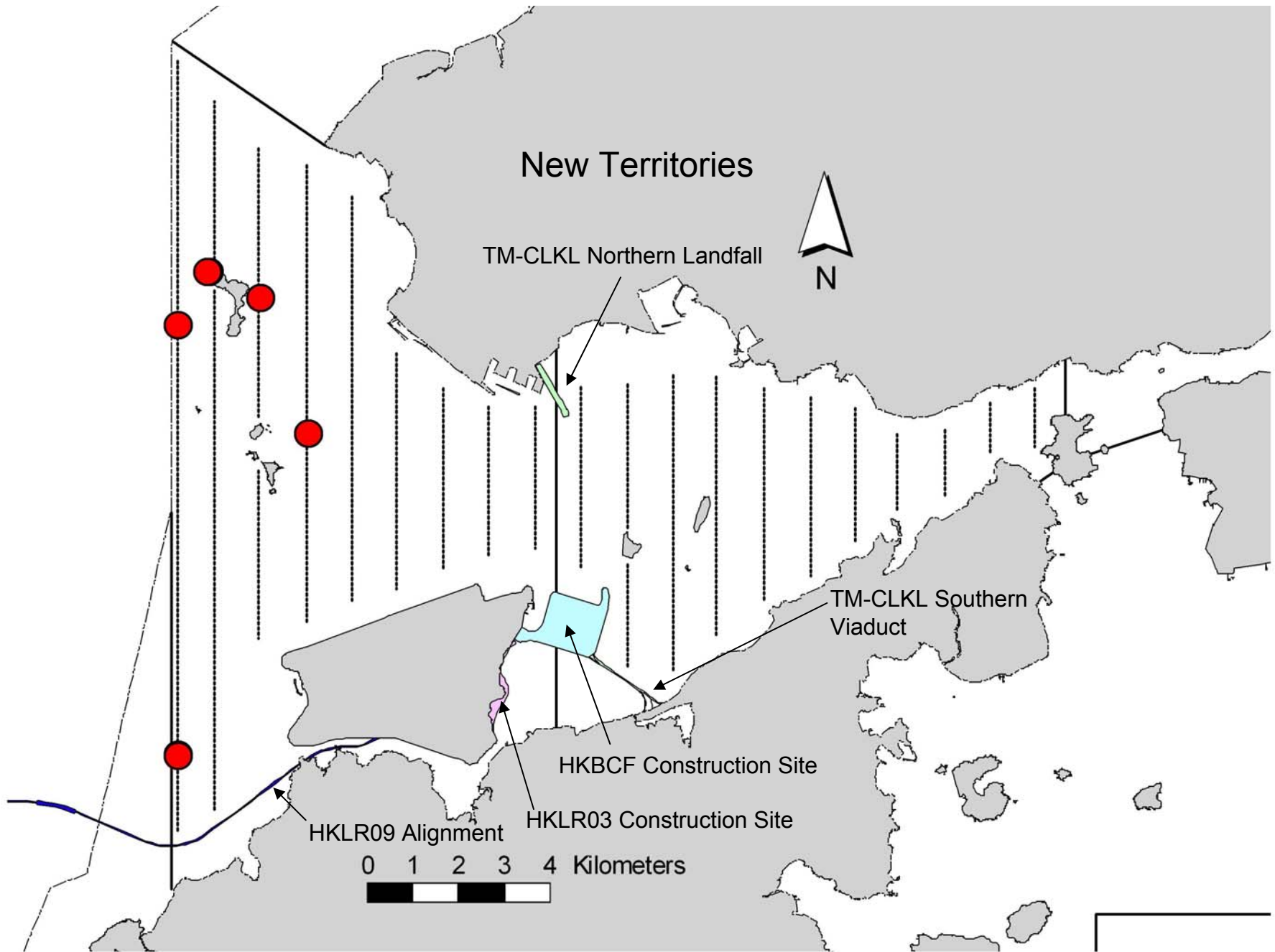


Figure 6. Distribution of Chinese White Dolphin Sightings During October 2015 HKLR03 Monitoring Surveys

Annex I. HKLR03 Survey Effort Database (October 2015)

(Abbreviations: BEAU = Beaufort Sea State; P = Primary Line Effort; S = Secondary Line Effort)

| DATE | AREA | BEAU | EFFORT | SEASON | VESSEL | TYPE | P/S |
|-----------|-----------|------|--------|--------|---------------|------|-----|
| 6-Oct-15 | NW LANTAU | 2 | 10.62 | AUTUMN | STANDARD31516 | HKLR | P |
| 6-Oct-15 | NW LANTAU | 3 | 18.78 | AUTUMN | STANDARD31516 | HKLR | P |
| 6-Oct-15 | NW LANTAU | 2 | 0.59 | AUTUMN | STANDARD31516 | HKLR | S |
| 6-Oct-15 | NW LANTAU | 3 | 7.02 | AUTUMN | STANDARD31516 | HKLR | S |
| 6-Oct-15 | NE LANTAU | 2 | 20.01 | AUTUMN | STANDARD31516 | HKLR | P |
| 6-Oct-15 | NE LANTAU | 3 | 10.79 | AUTUMN | STANDARD31516 | HKLR | S |
| 13-Oct-15 | NW LANTAU | 2 | 23.12 | AUTUMN | STANDARD31516 | HKLR | P |
| 13-Oct-15 | NW LANTAU | 3 | 15.72 | AUTUMN | STANDARD31516 | HKLR | P |
| 13-Oct-15 | NW LANTAU | 2 | 8.61 | AUTUMN | STANDARD31516 | HKLR | S |
| 13-Oct-15 | NW LANTAU | 3 | 4.20 | AUTUMN | STANDARD31516 | HKLR | S |
| 13-Oct-15 | NE LANTAU | 2 | 7.15 | AUTUMN | STANDARD31516 | HKLR | P |
| 13-Oct-15 | NE LANTAU | 3 | 9.80 | AUTUMN | STANDARD31516 | HKLR | P |
| 13-Oct-15 | NE LANTAU | 2 | 4.56 | AUTUMN | STANDARD31516 | HKLR | S |
| 13-Oct-15 | NE LANTAU | 3 | 5.59 | AUTUMN | STANDARD31516 | HKLR | S |
| 19-Oct-15 | NE LANTAU | 2 | 14.52 | AUTUMN | STANDARD31516 | HKLR | P |
| 19-Oct-15 | NE LANTAU | 3 | 2.90 | AUTUMN | STANDARD31516 | HKLR | P |
| 19-Oct-15 | NE LANTAU | 1 | 2.10 | AUTUMN | STANDARD31516 | HKLR | S |
| 19-Oct-15 | NE LANTAU | 2 | 7.68 | AUTUMN | STANDARD31516 | HKLR | S |
| 19-Oct-15 | NW LANTAU | 2 | 14.07 | AUTUMN | STANDARD31516 | HKLR | P |
| 19-Oct-15 | NW LANTAU | 3 | 27.17 | AUTUMN | STANDARD31516 | HKLR | P |
| 19-Oct-15 | NW LANTAU | 2 | 6.61 | AUTUMN | STANDARD31516 | HKLR | S |
| 19-Oct-15 | NW LANTAU | 3 | 6.25 | AUTUMN | STANDARD31516 | HKLR | S |
| 26-Oct-15 | NE LANTAU | 2 | 10.41 | AUTUMN | STANDARD31516 | HKLR | P |
| 26-Oct-15 | NE LANTAU | 3 | 10.00 | AUTUMN | STANDARD31516 | HKLR | P |
| 26-Oct-15 | NE LANTAU | 2 | 8.99 | AUTUMN | STANDARD31516 | HKLR | S |
| 26-Oct-15 | NE LANTAU | 3 | 1.60 | AUTUMN | STANDARD31516 | HKLR | S |
| 26-Oct-15 | NW LANTAU | 2 | 1.22 | AUTUMN | STANDARD31516 | HKLR | P |
| 26-Oct-15 | NW LANTAU | 3 | 30.67 | AUTUMN | STANDARD31516 | HKLR | P |
| 26-Oct-15 | NW LANTAU | 2 | 0.10 | AUTUMN | STANDARD31516 | HKLR | S |
| 26-Oct-15 | NW LANTAU | 3 | 7.51 | AUTUMN | STANDARD31516 | HKLR | S |

Annex II. HKLR03 Chinese White Dolphin Sighting Database (October 2015)

(Abbreviations: STG# = Sighting Number; HRD SZ = Dolphin Herd Size; BEAU = Beaufort Sea State; PSD = Perpendicular Distance; BOAT ASSOC. = Fishing Boat Association; P/S: Sighting Made on Primary/Secondary Line)

| DATE | STG # | TIME | HRD SZ | AREA | BEAU | PSD | EFFORT | TYPE | NORTHING | EASTING | SEASON | BOAT ASSOC. | P/S |
|-----------|-------|------|--------|-----------|------|-----|--------|------|----------|---------|--------|-------------|-----|
| 06-Oct-15 | 1 | 1113 | 2 | NW LANTAU | 2 | 72 | ON | HKLR | 827029 | 805334 | AUTUMN | NONE | P |
| 13-Oct-15 | 1 | 1025 | 2 | NW LANTAU | 3 | 195 | ON | HKLR | 817031 | 804665 | AUTUMN | NONE | P |
| 13-Oct-15 | 2 | 1036 | 3 | NW LANTAU | 3 | 102 | ON | HKLR | 817020 | 804675 | AUTUMN | NONE | P |
| 13-Oct-15 | 3 | 1123 | 10 | NW LANTAU | 2 | 745 | ON | HKLR | 825923 | 804673 | AUTUMN | NONE | P |
| 19-Oct-15 | 1 | 1407 | 2 | NW LANTAU | 3 | 14 | ON | HKLR | 826473 | 806476 | AUTUMN | NONE | P |
| 26-Oct-15 | 1 | 1326 | 6 | NW LANTAU | 3 | 73 | ON | HKLR | 823681 | 807511 | AUTUMN | NONE | P |
| 26-Oct-15 | 2 | 1444 | 2 | NW LANTAU | 2 | 107 | ON | HKLR | 827007 | 805303 | AUTUMN | NONE | S |

Annex III. Individual dolphins identified during HKLR03 monitoring surveys in October 2015

| ID# | DATE | STG# | AREA |
|------------|-------------|-------------|-------------|
| CH34 | 19/10/15 | 1 | NW LANTAU |
| NL33 | 13/10/15 | 1 | NW LANTAU |
| | 26/10/15 | 1 | NW LANTAU |
| NL104 | 13/10/15 | 3 | NW LANTAU |
| NL202 | 13/10/15 | 3 | NW LANTAU |
| | 26/10/15 | 2 | NW LANTAU |
| NL210 | 13/10/15 | 3 | NW LANTAU |
| NL214 | 13/10/15 | 3 | NW LANTAU |
| NL220 | 19/10/15 | 1 | NW LANTAU |
| | 26/10/15 | 1 | NW LANTAU |
| NL261 | 26/10/15 | 1 | NW LANTAU |
| NL272 | 26/10/15 | 1 | NW LANTAU |
| NL284 | 13/10/15 | 3 | NW LANTAU |
| | 26/10/15 | 1 | NW LANTAU |
| NL286 | 06/10/15 | 1 | NW LANTAU |
| | 13/10/15 | 3 | NW LANTAU |
| | 26/10/15 | 2 | NW LANTAU |
| SL47 | 13/10/15 | 2 | NW LANTAU |
| WL79 | 13/10/15 | 3 | NW LANTAU |
| WL241 | 13/10/15 | 2 | NW LANTAU |
| WL243 | 13/10/15 | 2 | NW LANTAU |

NL286_20151006_1



NL33_20151013_1



SL47_20151013_2



WL241_20151013_2



WL243_20151013_2



NL104_20151013_3



NL202_20151013_3



NL210_20151013_3



NL214_20151013_3



Annex IV. Photographs of Identified Individual Dolphins in October 2015 (HKLR03)

NL284_20151013_3



NL286_20151013_3



WL79_20151013_3



CH34_20151019_1



NL220_20151019_1



NL33_20151026_1



NL220_20151026_1



NL261_20151026_1



NL272_20151026_1





Annex IV. (cont'd)