



Figure 1. Transect Line Layout in Northwest and Northeast Lantau Survey Areas

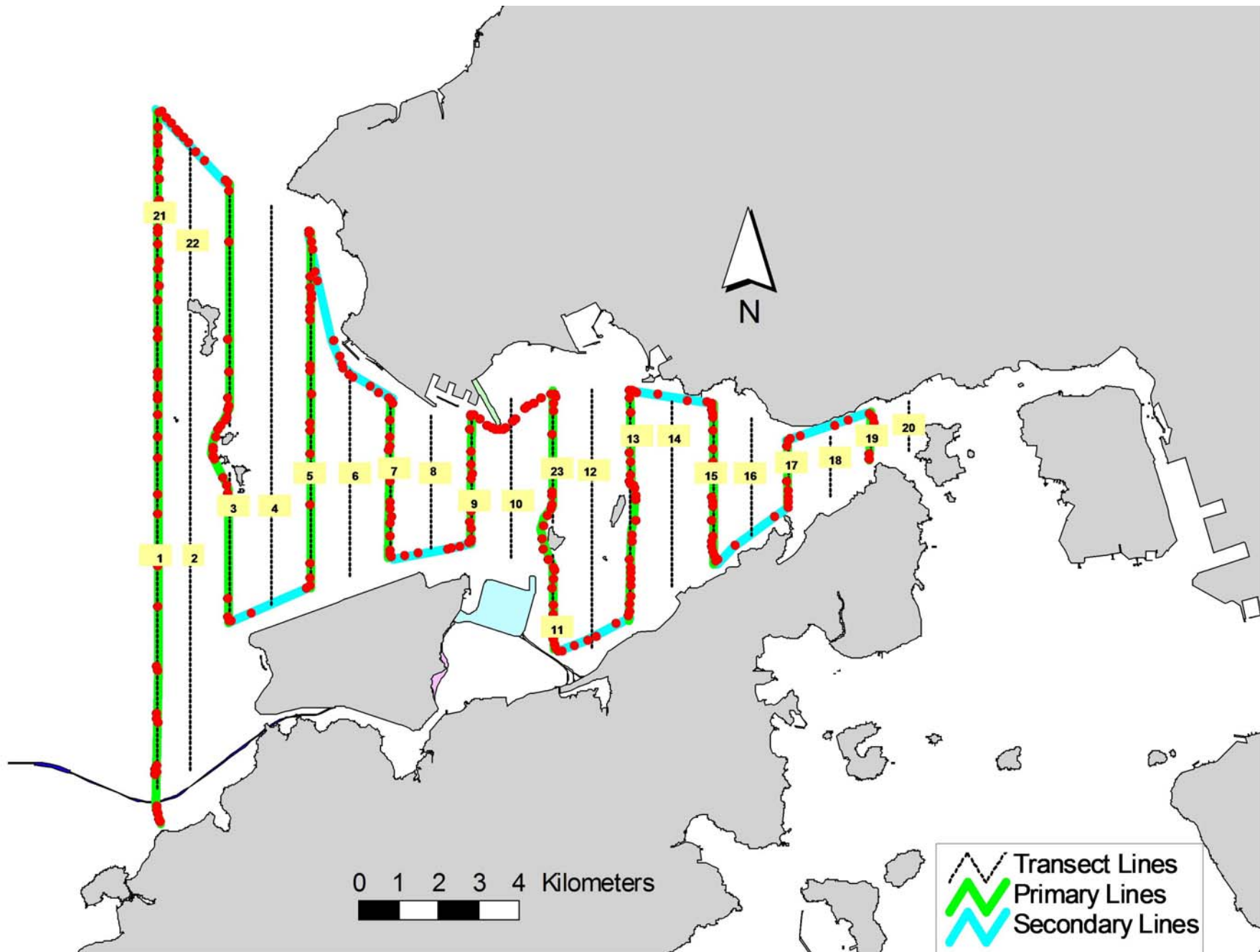


Figure 2. Survey Route on July 5th, 2016

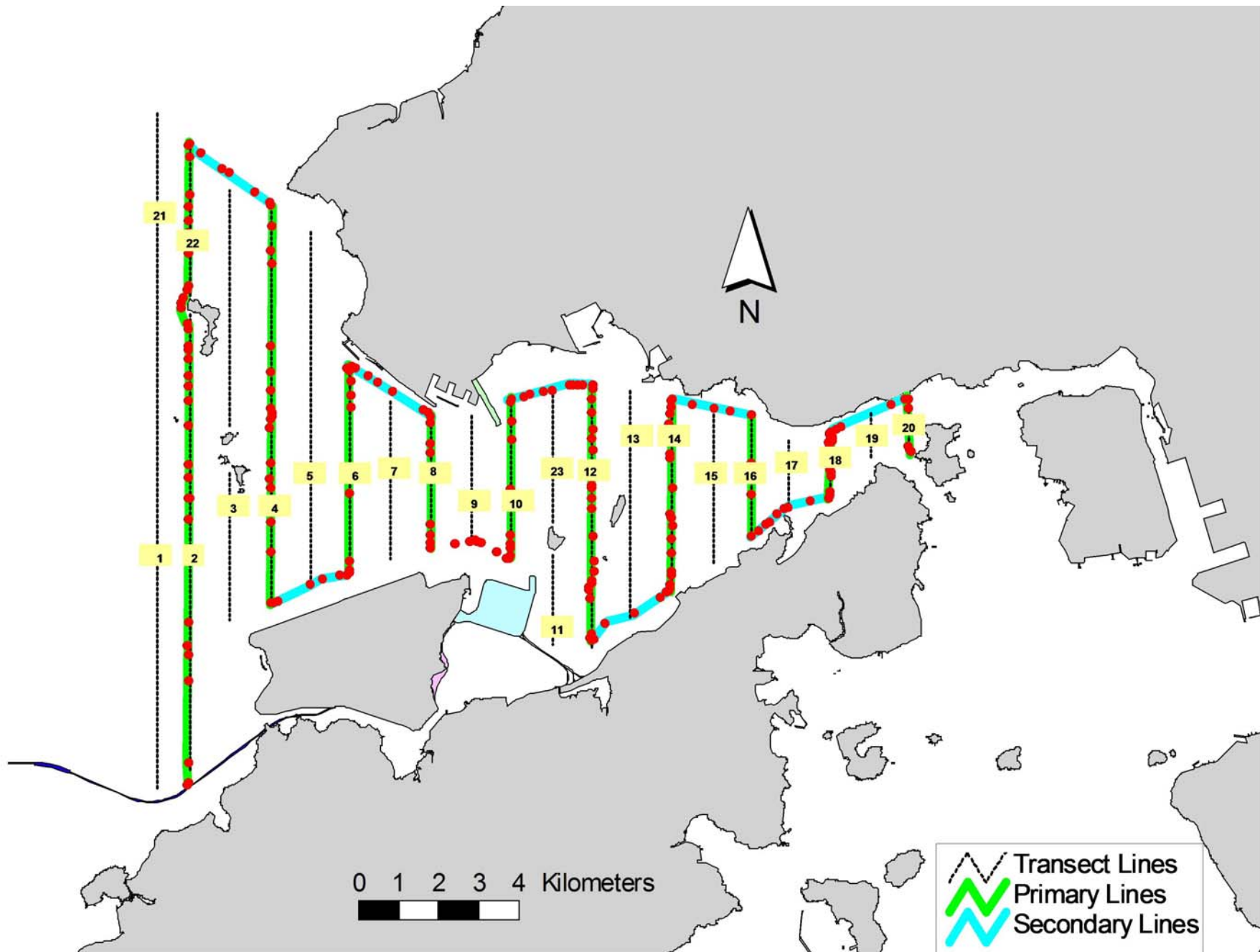


Figure 3. Survey Route on July 12th, 2016

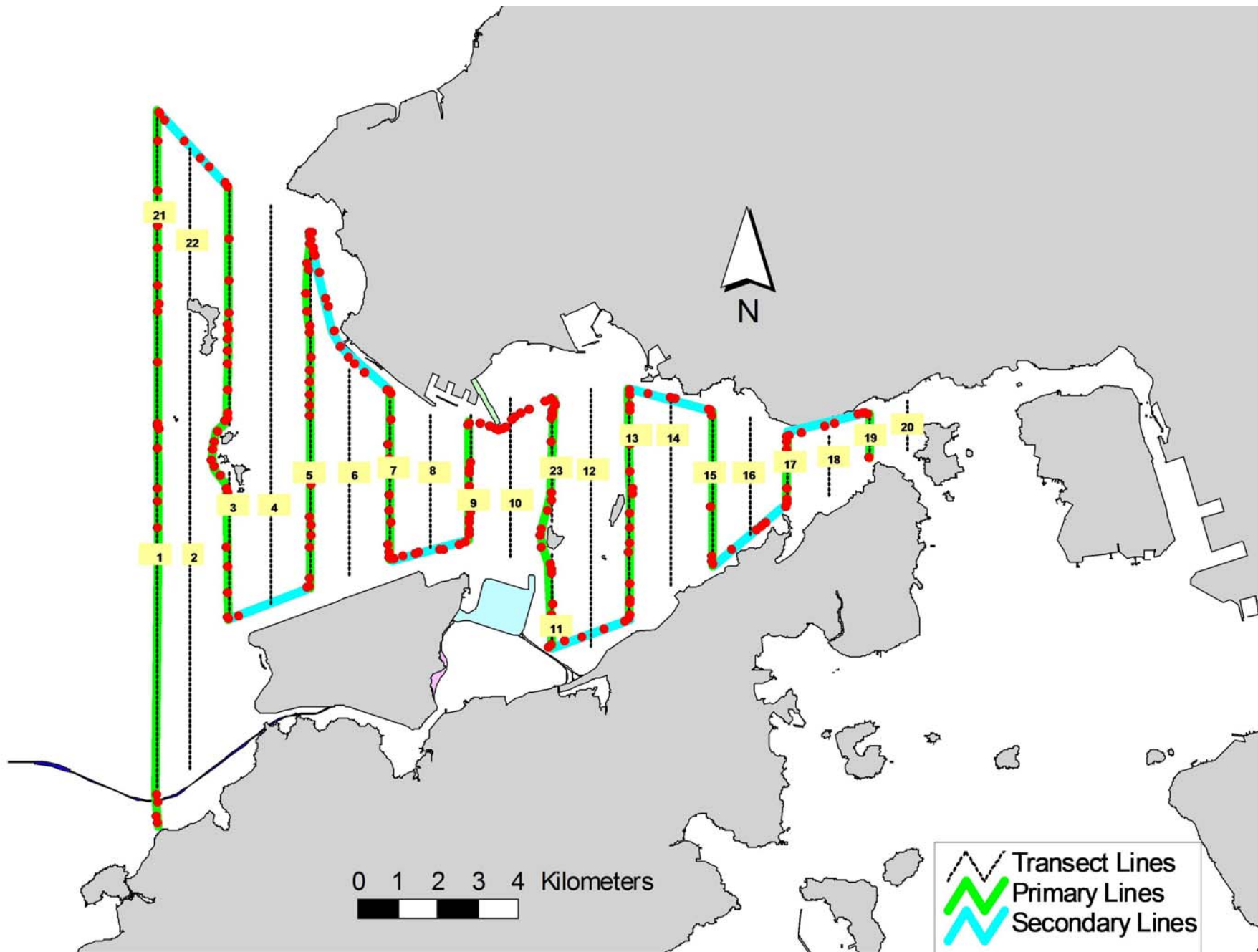


Figure 4. Survey Route on July 18th, 2016

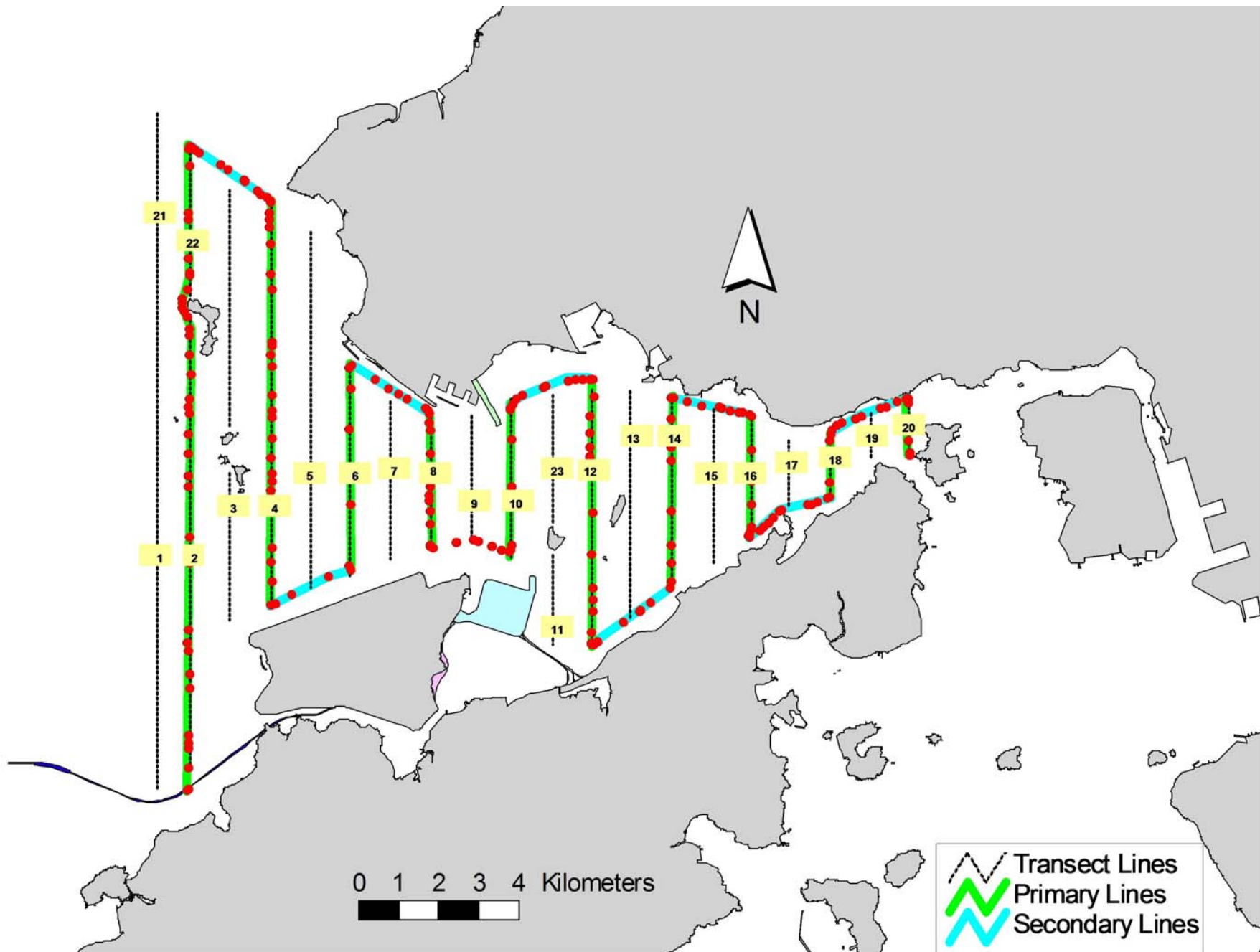


Figure 5. Survey Route on July 27th, 2016

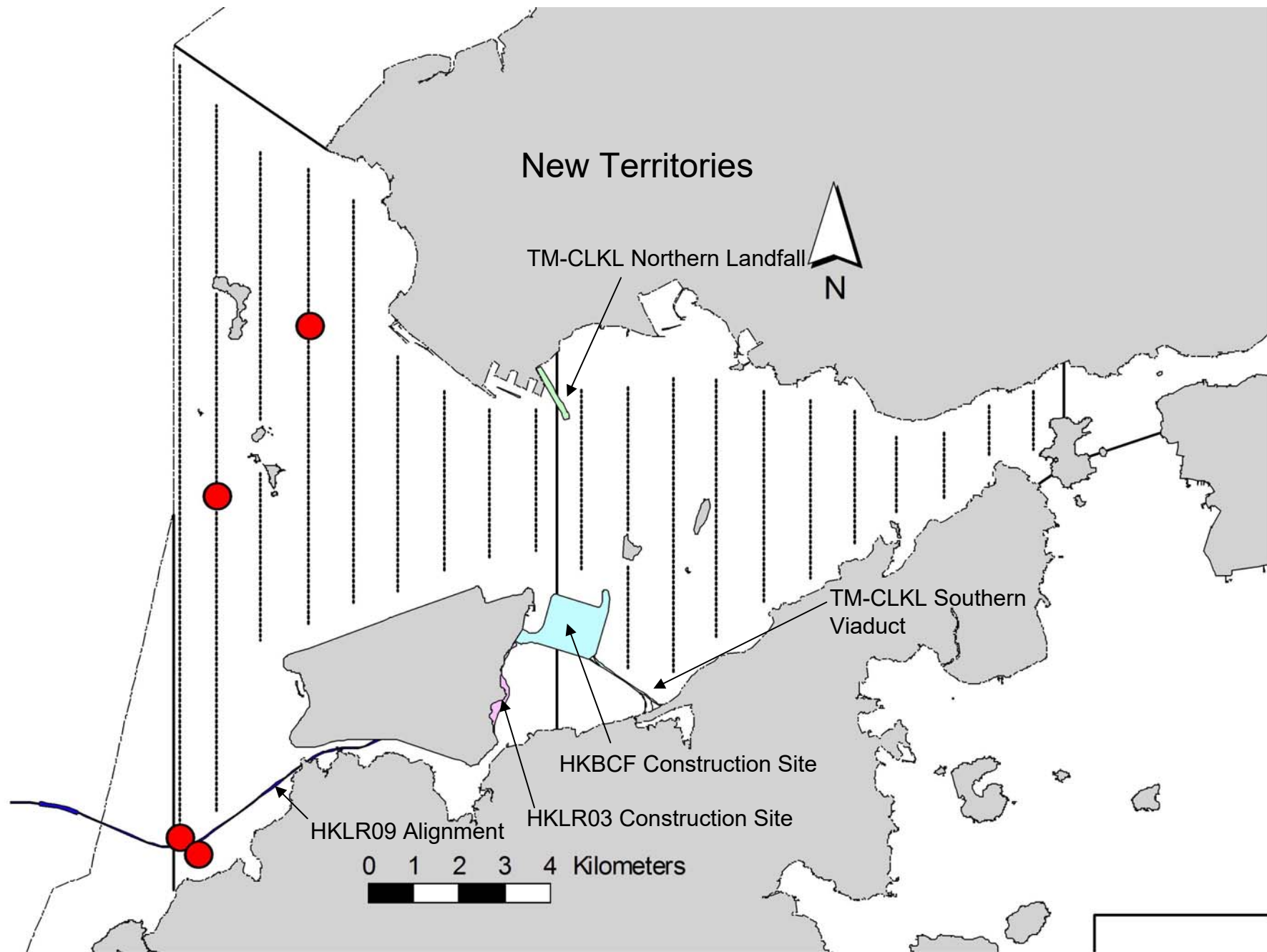


Figure 6. Distribution of Chinese White Dolphin Sightings During July 2016 HKLR03 Monitoring Surveys

Annex I. HKLR03 Survey Effort Database (July 2016)

(Abbreviations: BEAU = Beaufort Sea State; P = Primary Line Effort; S = Secondary Line Effort)

DATE	AREA	BEAU	EFFORT	SEASON	VESSEL	TYPE	P/S
5-Jul-16	NW LANTAU	2	4.50	SUMMER	STANDARD31516	HKLR	P
5-Jul-16	NW LANTAU	3	29.29	SUMMER	STANDARD31516	HKLR	P
5-Jul-16	NW LANTAU	4	6.90	SUMMER	STANDARD31516	HKLR	P
5-Jul-16	NW LANTAU	2	2.10	SUMMER	STANDARD31516	HKLR	S
5-Jul-16	NW LANTAU	3	7.30	SUMMER	STANDARD31516	HKLR	S
5-Jul-16	NW LANTAU	4	3.70	SUMMER	STANDARD31516	HKLR	S
5-Jul-16	NE LANTAU	2	2.30	SUMMER	STANDARD31516	HKLR	P
5-Jul-16	NE LANTAU	3	13.62	SUMMER	STANDARD31516	HKLR	P
5-Jul-16	NE LANTAU	4	0.81	SUMMER	STANDARD31516	HKLR	P
5-Jul-16	NE LANTAU	2	4.30	SUMMER	STANDARD31516	HKLR	S
5-Jul-16	NE LANTAU	3	5.77	SUMMER	STANDARD31516	HKLR	S
12-Jul-16	NW LANTAU	1	4.04	SUMMER	STANDARD31516	HKLR	P
12-Jul-16	NW LANTAU	2	27.40	SUMMER	STANDARD31516	HKLR	P
12-Jul-16	NW LANTAU	1	2.10	SUMMER	STANDARD31516	HKLR	S
12-Jul-16	NW LANTAU	2	6.27	SUMMER	STANDARD31516	HKLR	S
12-Jul-16	NE LANTAU	2	19.99	SUMMER	STANDARD31516	HKLR	P
12-Jul-16	NE LANTAU	2	11.81	SUMMER	STANDARD31516	HKLR	S
18-Jul-16	NW LANTAU	2	4.34	SUMMER	STANDARD31516	HKLR	P
18-Jul-16	NW LANTAU	3	29.06	SUMMER	STANDARD31516	HKLR	P
18-Jul-16	NW LANTAU	4	7.70	SUMMER	STANDARD31516	HKLR	P
18-Jul-16	NW LANTAU	2	2.00	SUMMER	STANDARD31516	HKLR	S
18-Jul-16	NW LANTAU	3	7.60	SUMMER	STANDARD31516	HKLR	S
18-Jul-16	NW LANTAU	4	3.00	SUMMER	STANDARD31516	HKLR	S
18-Jul-16	NE LANTAU	2	15.66	SUMMER	STANDARD31516	HKLR	P
18-Jul-16	NE LANTAU	3	1.06	SUMMER	STANDARD31516	HKLR	P
18-Jul-16	NE LANTAU	2	9.89	SUMMER	STANDARD31516	HKLR	S
27-Jul-16	NE LANTAU	2	18.79	SUMMER	STANDARD31516	HKLR	P
27-Jul-16	NE LANTAU	3	0.70	SUMMER	STANDARD31516	HKLR	P
27-Jul-16	NE LANTAU	2	10.91	SUMMER	STANDARD31516	HKLR	S
27-Jul-16	NW LANTAU	2	19.61	SUMMER	STANDARD31516	HKLR	P
27-Jul-16	NW LANTAU	3	11.30	SUMMER	STANDARD31516	HKLR	P
27-Jul-16	NW LANTAU	4	0.60	SUMMER	STANDARD31516	HKLR	P
27-Jul-16	NW LANTAU	2	6.89	SUMMER	STANDARD31516	HKLR	S
27-Jul-16	NW LANTAU	3	1.20	SUMMER	STANDARD31516	HKLR	S

Annex II. HKLR03 Chinese White Dolphin Sighting Database (July 2016)

(Abbreviations: STG# = Sighting Number; HRD SZ = Dolphin Herd Size; BEAU = Beaufort Sea State; PSD = Perpendicular Distance; BOAT ASSOC. = Fishing Boat Association; P/S: Sighting Made on Primary/Secondary Line)

DATE	STG #	TIME	HRD SZ	AREA	BEAU	PSD	EFFORT	TYPE	NORTHING	EASTING	SEASON	BOAT ASSOC.	P/S
5-Jul-16	1	1016	2	NW LANTAU	2	434	ON	HKLR	815337	804661	SUMMER	NONE	P
12-Jul-16	1	1335	1	NW LANTAU	2	531	ON	HKLR	825962	807516	SUMMER	NONE	P
12-Jul-16	2	1446	3	NW LANTAU	2	165	ON	HKLR	822433	805459	SUMMER	NONE	P
18-Jul-16	1	1014	1	NW LANTAU	3	ND	OFF	HKLR	815004	805073	SUMMER	NONE	N/A

Annex III. Individual dolphins identified during HKLR03 monitoring surveys in July 2016

ID#	DATE	STG#	AREA
CH34	12/07/16	2	NW LANTAU
NL48	12/07/16	1	NW LANTAU
NL136	12/07/16	2	NW LANTAU
NL182	12/07/16	2	NW LANTAU
NL293	18/07/16	1	NW LANTAU
NL302	05/07/16	1	NW LANTAU
NL307	05/07/16	1	NW LANTAU



Annex IV. Photographs of Identified Individual Dolphins in July 2016 (HKLR03)