





LEGEND:

-  WORKS BOUNDARY
-  **SR3**
WATER QUALITY MONITORING STATION
-  SAMPLING ZONE
-  **S1**
MEASUREMENT POINT
SEDIMENTATION RATE

Rev	Description	By	Date

Supervising Officer
ARUP 奧雅納工程顧問
 Ove Arup & Partners Hong Kong Limited

Contractor
 **中國建築工程(香港)有限公司**
 CHINA STATE CONSTRUCTION ENGINEERING (HONG KONG) LTD.

Contractor's Designer
ATKINS 阿特金斯

Contract No. and Titles
 Contract No. HY/2011/03
 Hong Kong-Zhuhai-Macao Bridge
 Hong Kong Link Road -
 Section Between Scenic Hill and
 Hong Kong Boundary Crossing Facilities

Drawing title
MUDFLAT SURVEY AREAS

Drawing no. **FIGURE 6.1** Rev. --

Drawn	Date	Checked	Approved
ACL	26 SEP 2012		

Scale of A1 1 : 7500 Status --

COPYRIGHT RESERVED

 **路政署**
HIGHWAYS DEPARTMENT
 港珠澳大橋香港工程管理處
 Hong Kong - Zhuhai - Macao Bridge
 Hong Kong Project Management Office

