

Figure 1. Transect Line Layout in Northwest and Northeast Lantau Survey Areas

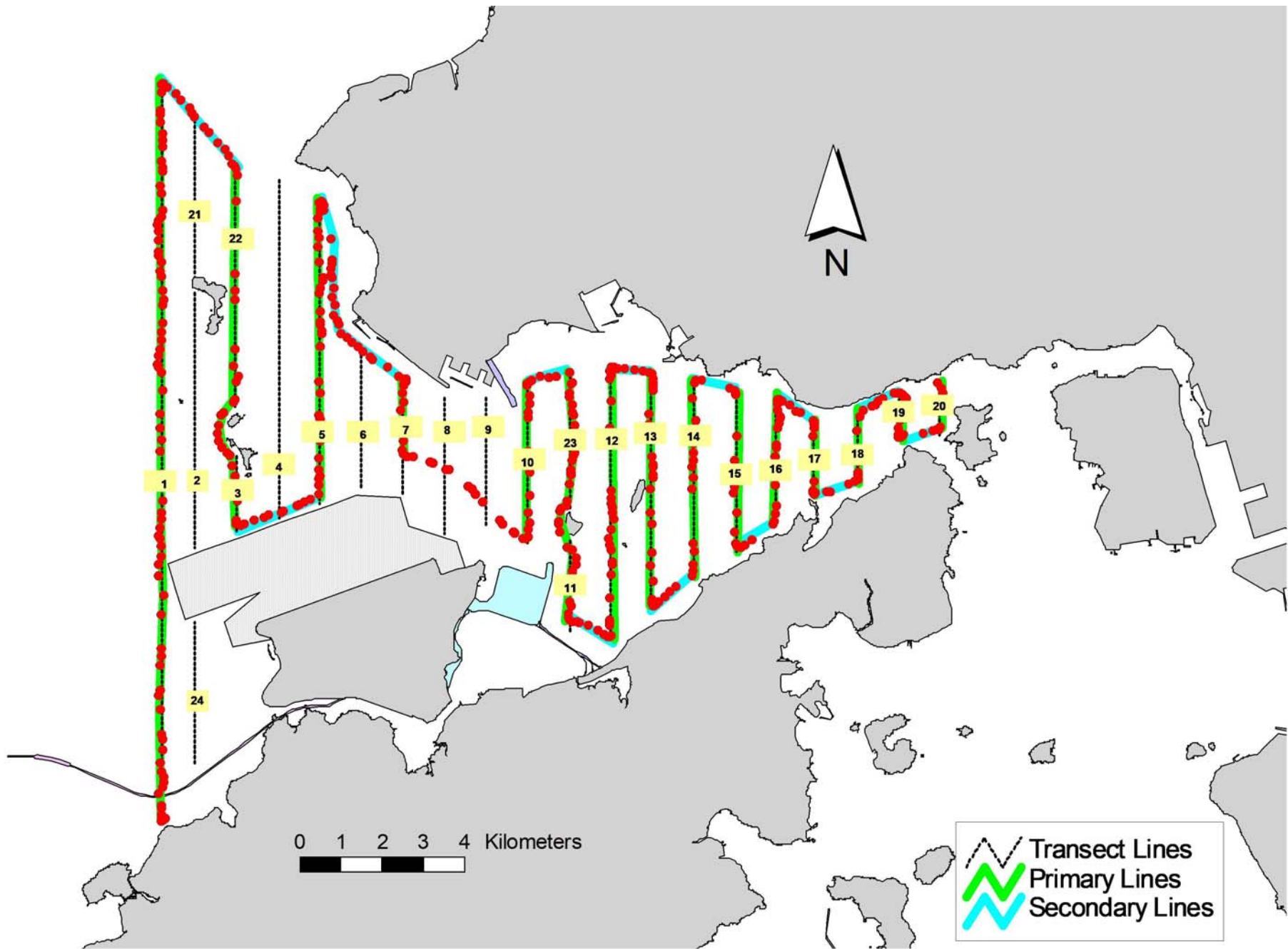


Figure 2. Survey Route on December 5th, 2017

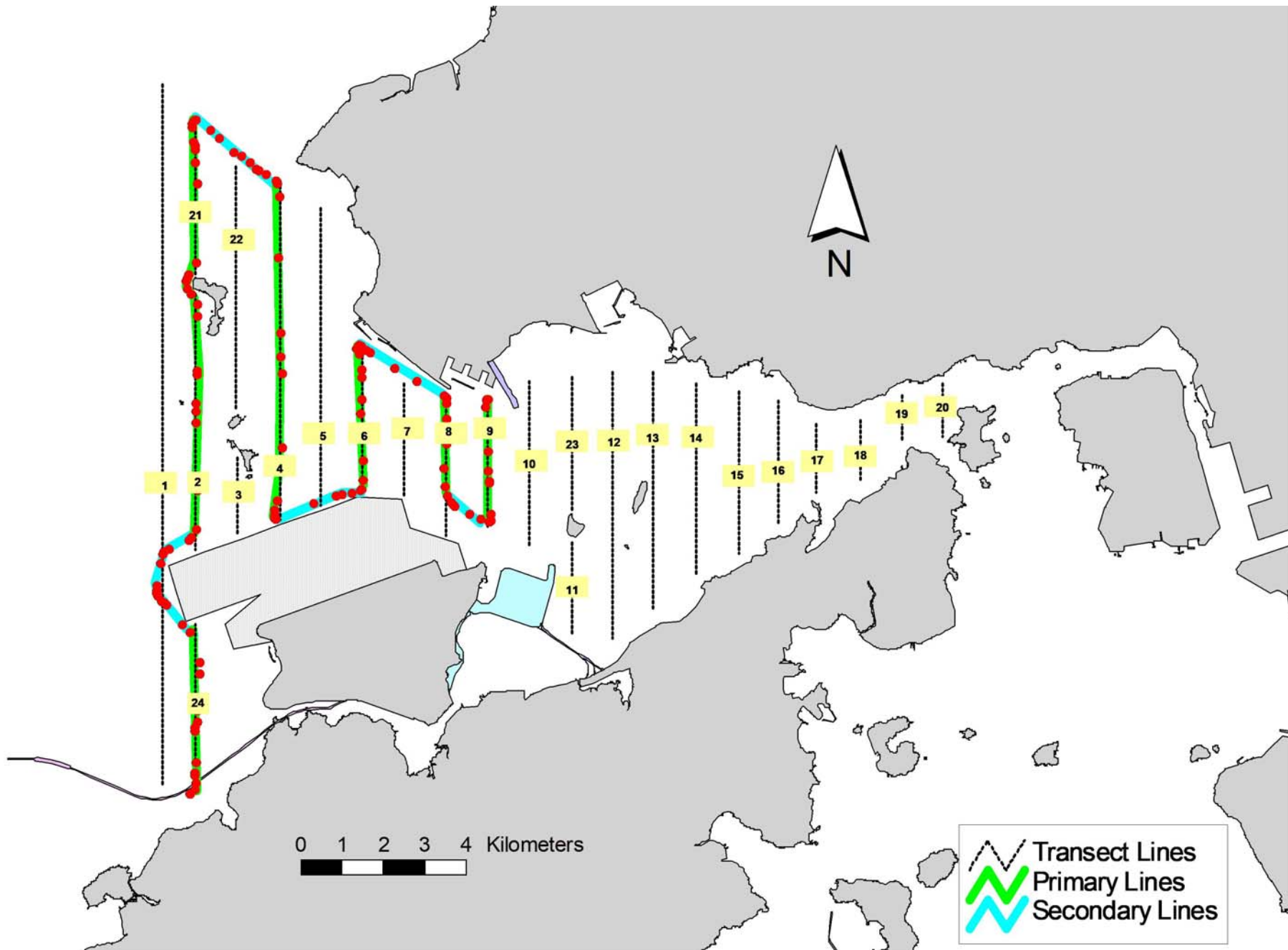


Figure 3. Survey Route on December 12th, 2017

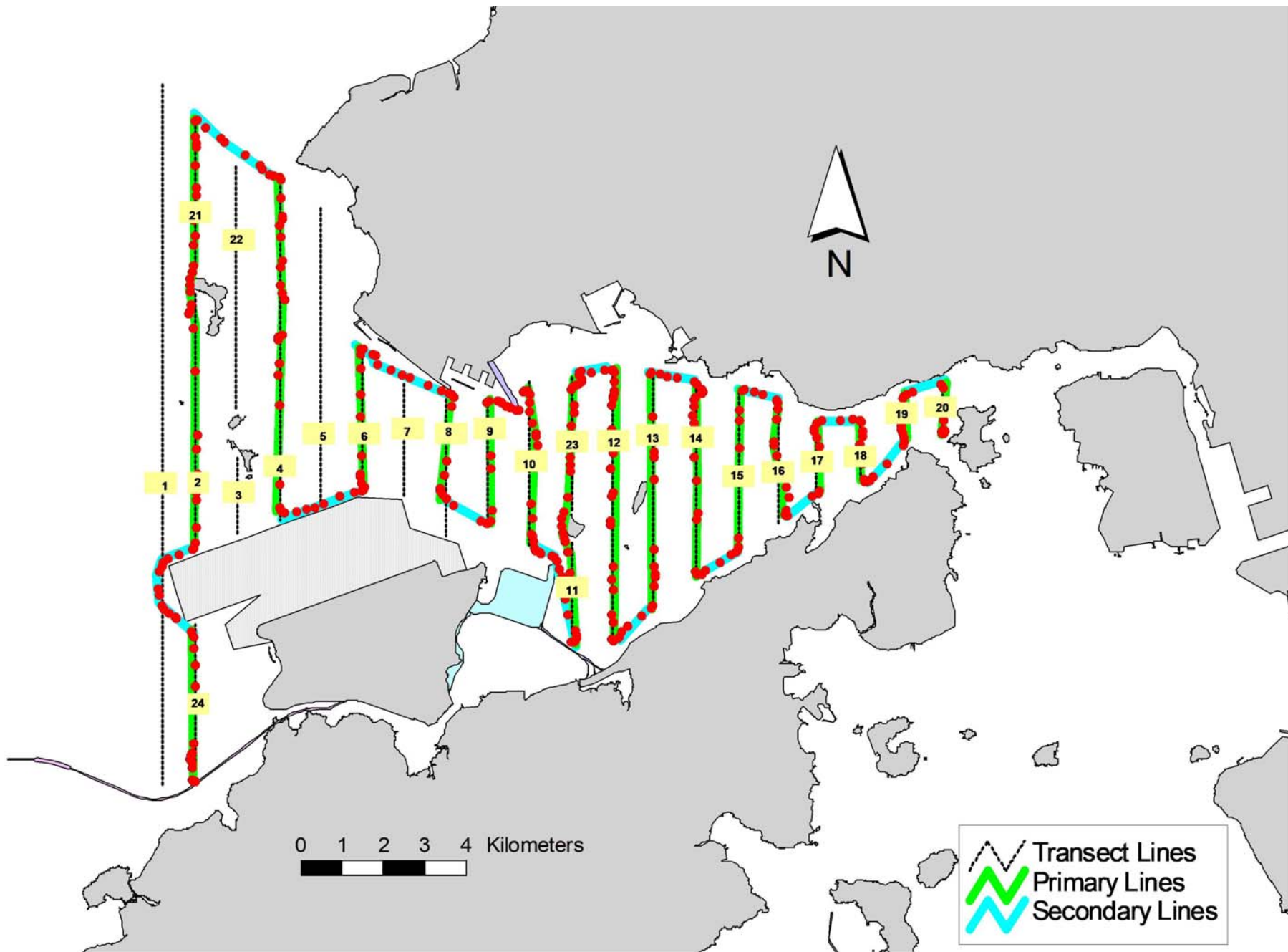


Figure 4. Survey Route on December 15th, 2017

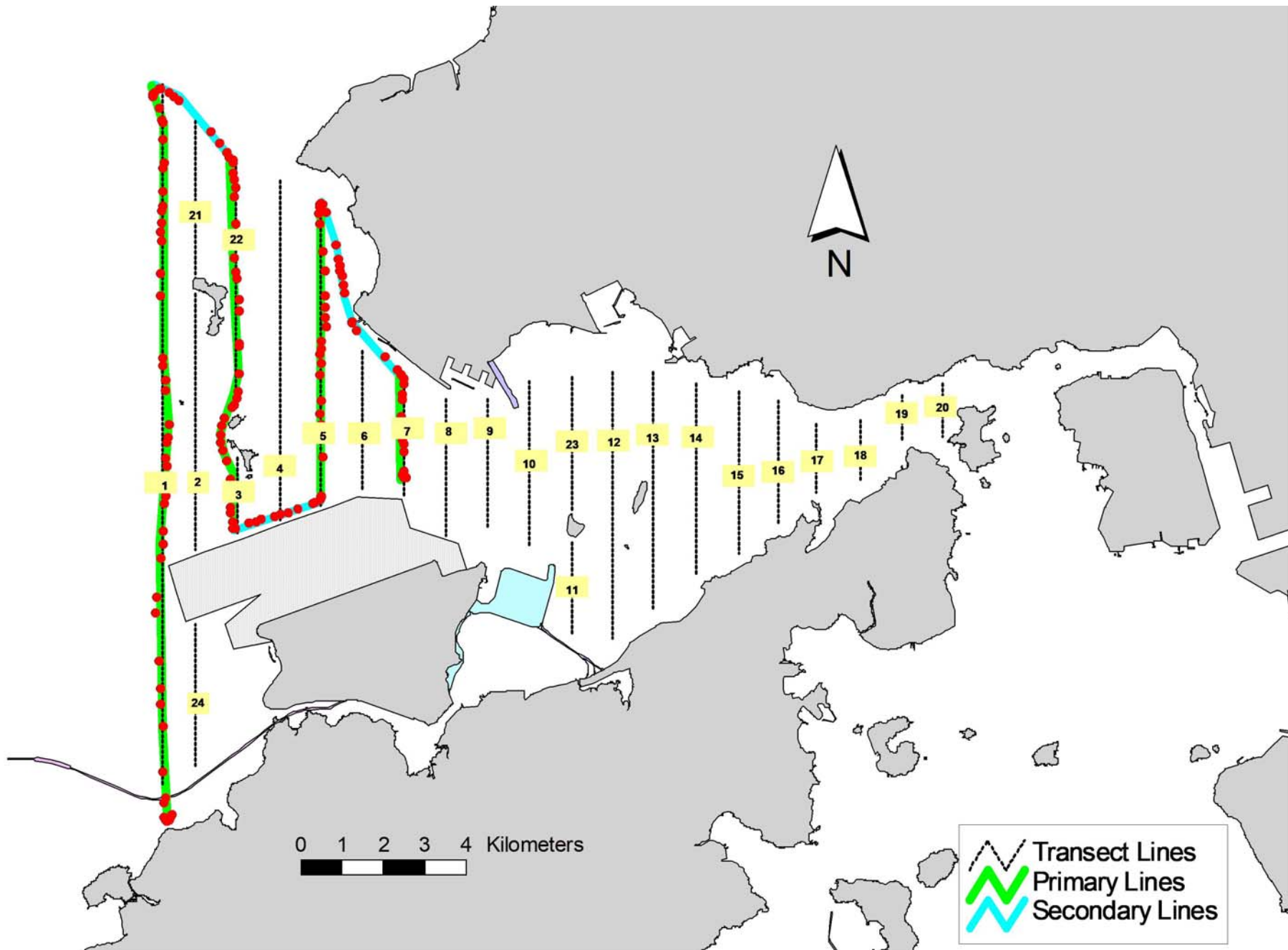


Figure 5. Survey Route on December 20th, 2017

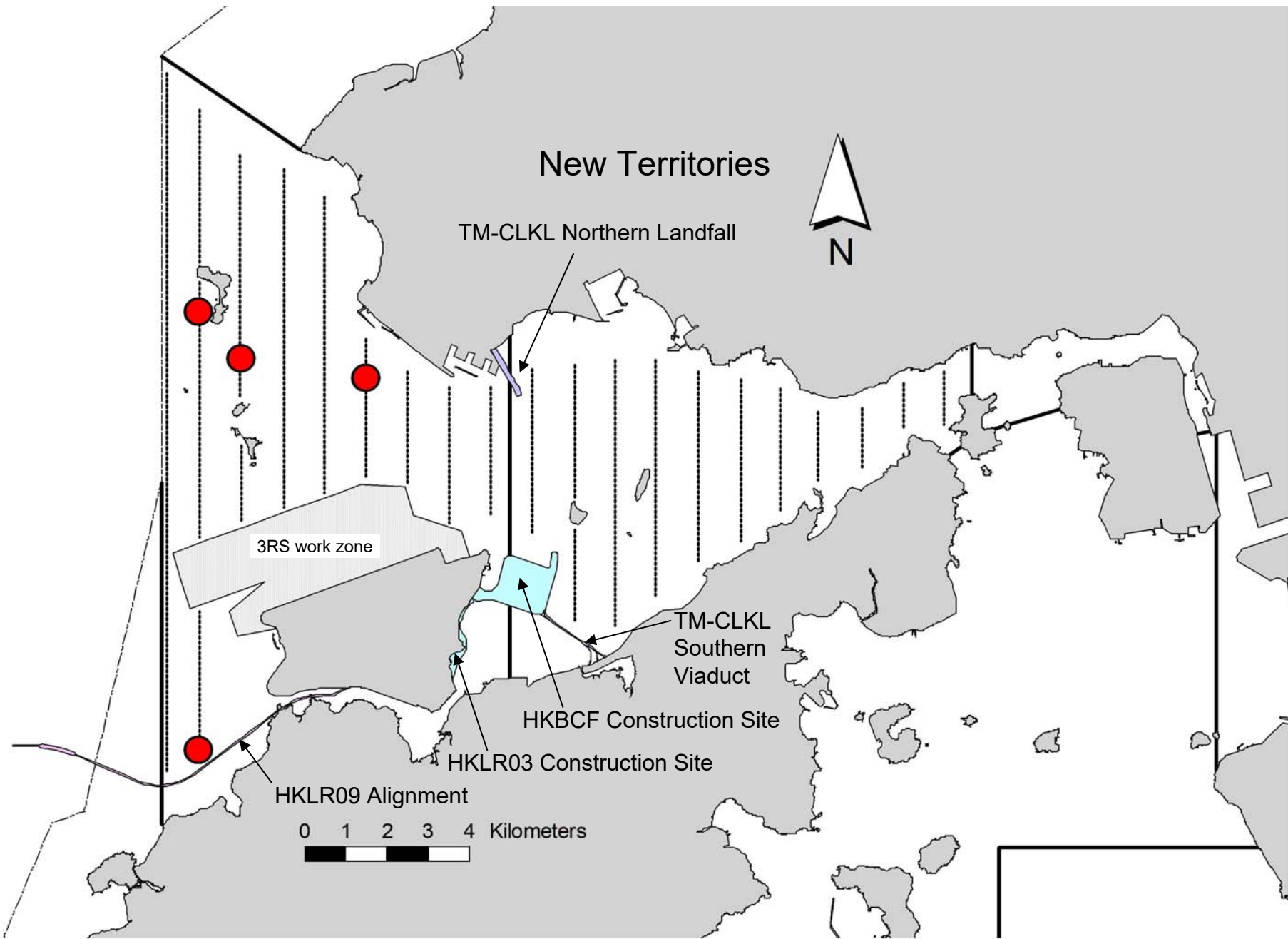


Figure 6. Distribution of Chinese White Dolphin Sightings during December 2017 HKLR03 Monitoring Surveys

Annex I. HKLR03 Survey Effort Database (December 2017)

(Abbreviations: BEAU = Beaufort Sea State; P = Primary Line Effort; S = Secondary Line Effort)

DATE	AREA	BEAU	EFFORT	SEASON	VESSEL	TYPE	P/S
5-Dec-17	NW LANTAU	2	17.27	WINTER	STANDARD36826	HKLR	P
5-Dec-17	NW LANTAU	3	15.02	WINTER	STANDARD36826	HKLR	P
5-Dec-17	NW LANTAU	2	7.80	WINTER	STANDARD36826	HKLR	S
5-Dec-17	NW LANTAU	3	3.81	WINTER	STANDARD36826	HKLR	S
5-Dec-17	NE LANTAU	2	33.41	WINTER	STANDARD36826	HKLR	P
5-Dec-17	NE LANTAU	3	2.11	WINTER	STANDARD36826	HKLR	P
5-Dec-17	NE LANTAU	2	13.18	WINTER	STANDARD36826	HKLR	S
5-Dec-17	NE LANTAU	3	0.60	WINTER	STANDARD36826	HKLR	S
12-Dec-17	NW LANTAU	2	24.51	WINTER	STANDARD36826	HKLR	P
12-Dec-17	NW LANTAU	3	3.30	WINTER	STANDARD36826	HKLR	P
12-Dec-17	NW LANTAU	2	11.89	WINTER	STANDARD36826	HKLR	S
12-Dec-17	NW LANTAU	3	0.90	WINTER	STANDARD36826	HKLR	S
15-Dec-17	NW LANTAU	1	3.85	WINTER	STANDARD36826	HKLR	P
15-Dec-17	NW LANTAU	2	21.86	WINTER	STANDARD36826	HKLR	P
15-Dec-17	NW LANTAU	3	2.68	WINTER	STANDARD36826	HKLR	P
15-Dec-17	NW LANTAU	1	2.79	WINTER	STANDARD36826	HKLR	S
15-Dec-17	NW LANTAU	2	6.92	WINTER	STANDARD36826	HKLR	S
15-Dec-17	NW LANTAU	3	2.43	WINTER	STANDARD36826	HKLR	S
15-Dec-17	NE LANTAU	1	11.59	WINTER	STANDARD36826	HKLR	P
15-Dec-17	NE LANTAU	2	21.70	WINTER	STANDARD36826	HKLR	P
15-Dec-17	NE LANTAU	3	4.60	WINTER	STANDARD36826	HKLR	P
15-Dec-17	NE LANTAU	1	3.31	WINTER	STANDARD36826	HKLR	S
15-Dec-17	NE LANTAU	2	6.80	WINTER	STANDARD36826	HKLR	S
15-Dec-17	NE LANTAU	3	1.90	WINTER	STANDARD36826	HKLR	S
20-Dec-17	NW LANTAU	2	1.39	WINTER	STANDARD36826	HKLR	P
20-Dec-17	NW LANTAU	3	5.99	WINTER	STANDARD36826	HKLR	P
20-Dec-17	NW LANTAU	4	25.69	WINTER	STANDARD36826	HKLR	P
20-Dec-17	NW LANTAU	3	5.43	WINTER	STANDARD36826	HKLR	S
20-Dec-17	NW LANTAU	4	5.50	WINTER	STANDARD36826	HKLR	S

Annex II. HKLR03 Chinese White Dolphin Sighting Database (December 2017)

(Abbreviations: STG# = Sighting Number; HRD SZ = Dolphin Herd Size; BEAU = Beaufort Sea State; PSD = Perpendicular Distance; BOAT ASSOC. = Fishing Boat Association; P/S: Sighting Made on Primary/Secondary Line)

DATE	STG #	TIME	HRD SZ	AREA	BEAU	PSD	EFFORT	TYPE	NORTHING	EASTING	SEASON	BOAT ASSOC.	P/S
5-Dec-17	1	1150	5	NW LANTAU	3	155	ON	HKLR	824890	806432	WINTER	NONE	P
15-Dec-17	1	1011	1	NW LANTAU	2	7	ON	HKLR	815955	805415	WINTER	NONE	P
15-Dec-17	2	1106	6	NW LANTAU	2	151	ON	HKLR	825966	805414	WINTER	NONE	P
15-Dec-17	3	1242	1	NW LANTAU	1	176	ON	HKLR	824441	809449	WINTER	NONE	P

Annex III. Individual dolphins identified during HKLR03 monitoring surveys in December 2017

ID#	DATE	STG#	AREA
CH34	15/12/17	2	NW LANTAU
NL33	15/12/17	2	NW LANTAU
NL46	05/12/17	1	NW LANTAU
NL136	15/12/17	2	NW LANTAU
NL182	15/12/17	2	NW LANTAU
NL242	05/12/17	1	NW LANTAU
NL259	05/12/17	1	NW LANTAU
NL261	15/12/17	2	NW LANTAU
NL296	05/12/17	1	NW LANTAU
NL322	15/12/17	2	NW LANTAU
WL62	15/12/17	3	NW LANTAU
WL273	05/12/17	1	NW LANTAU



Appendix IV. Photographs of Identified Individual Dolphins in December 2017 (HKLR03)



Annex IV. (cont'd)