

Figure 1. Transect Line Layout in Northwest and Northeast Lantau Survey Areas

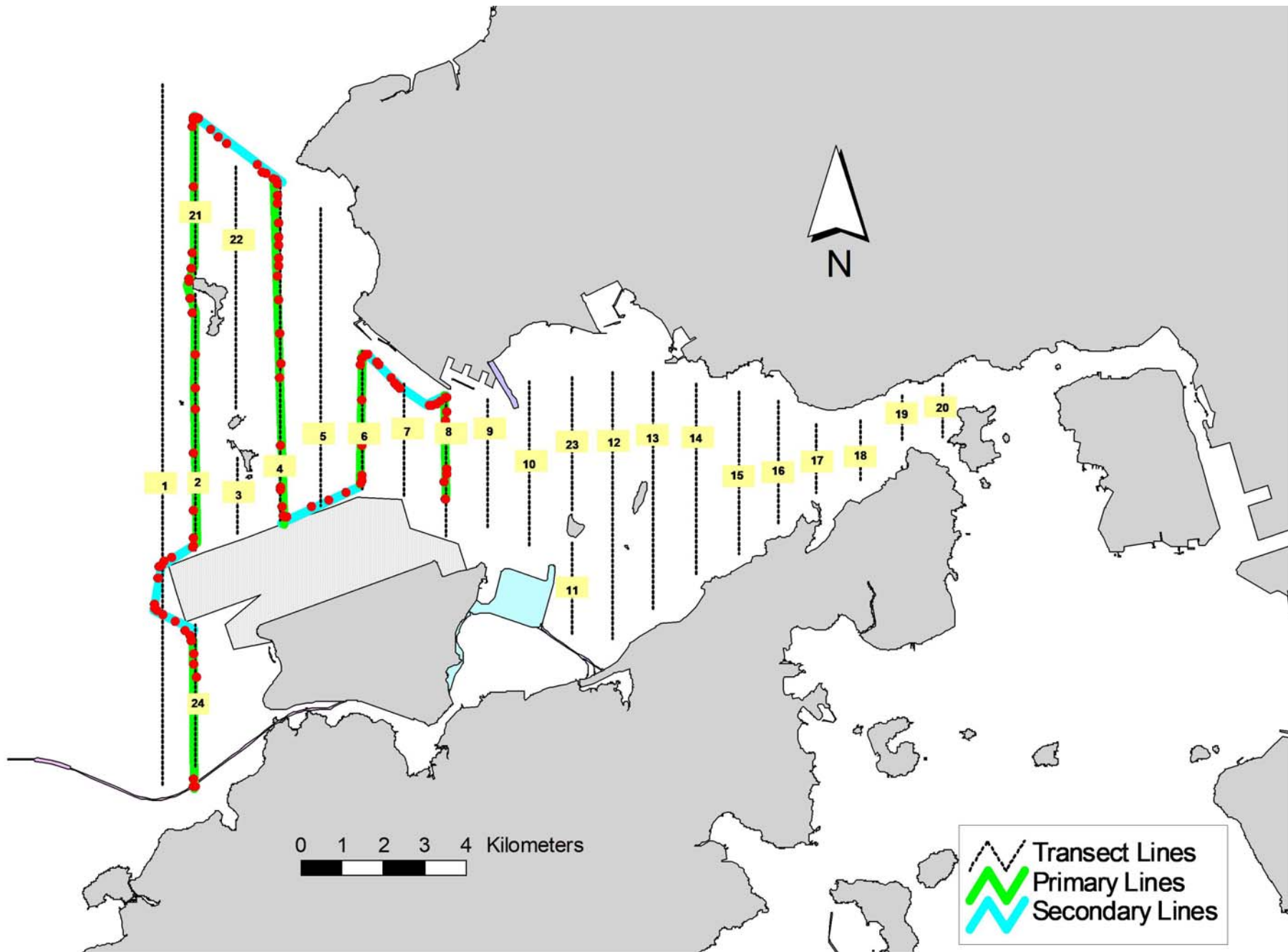


Figure 2. Survey Route on April 10<sup>th</sup>, 2018

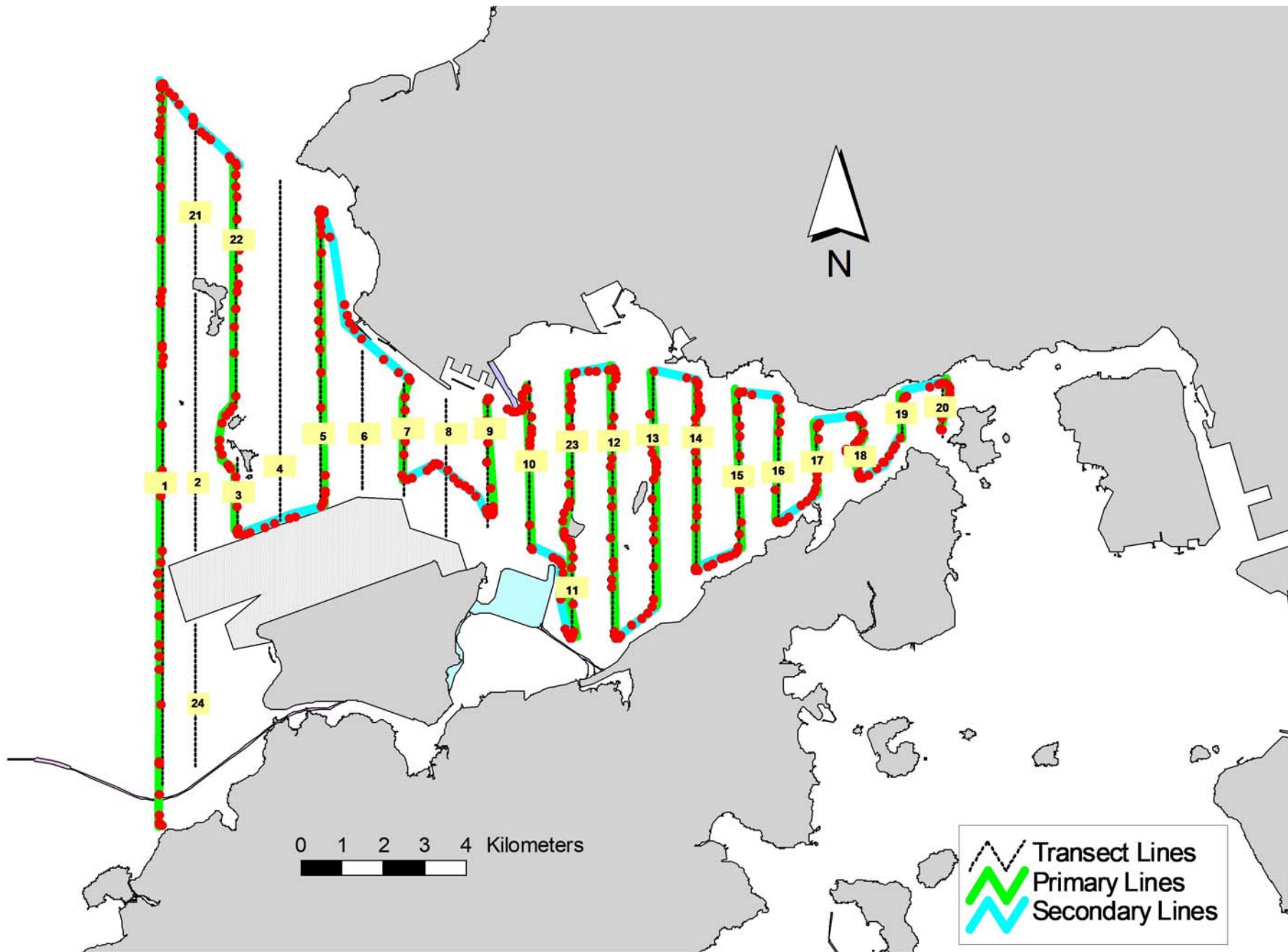


Figure 3. Survey Route on April 17<sup>th</sup>, 2018

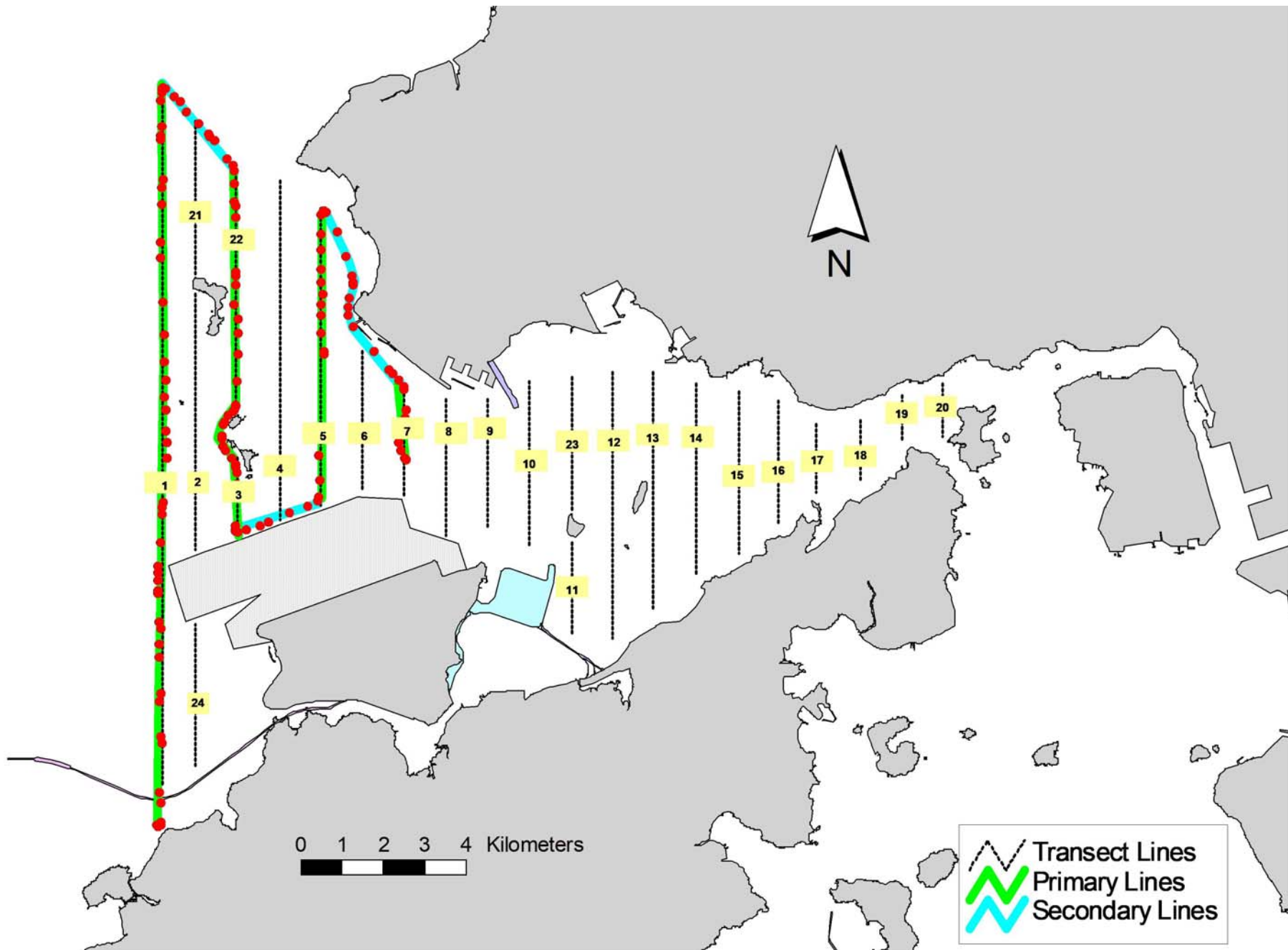


Figure 4. Survey Route on April 19<sup>th</sup>, 2018

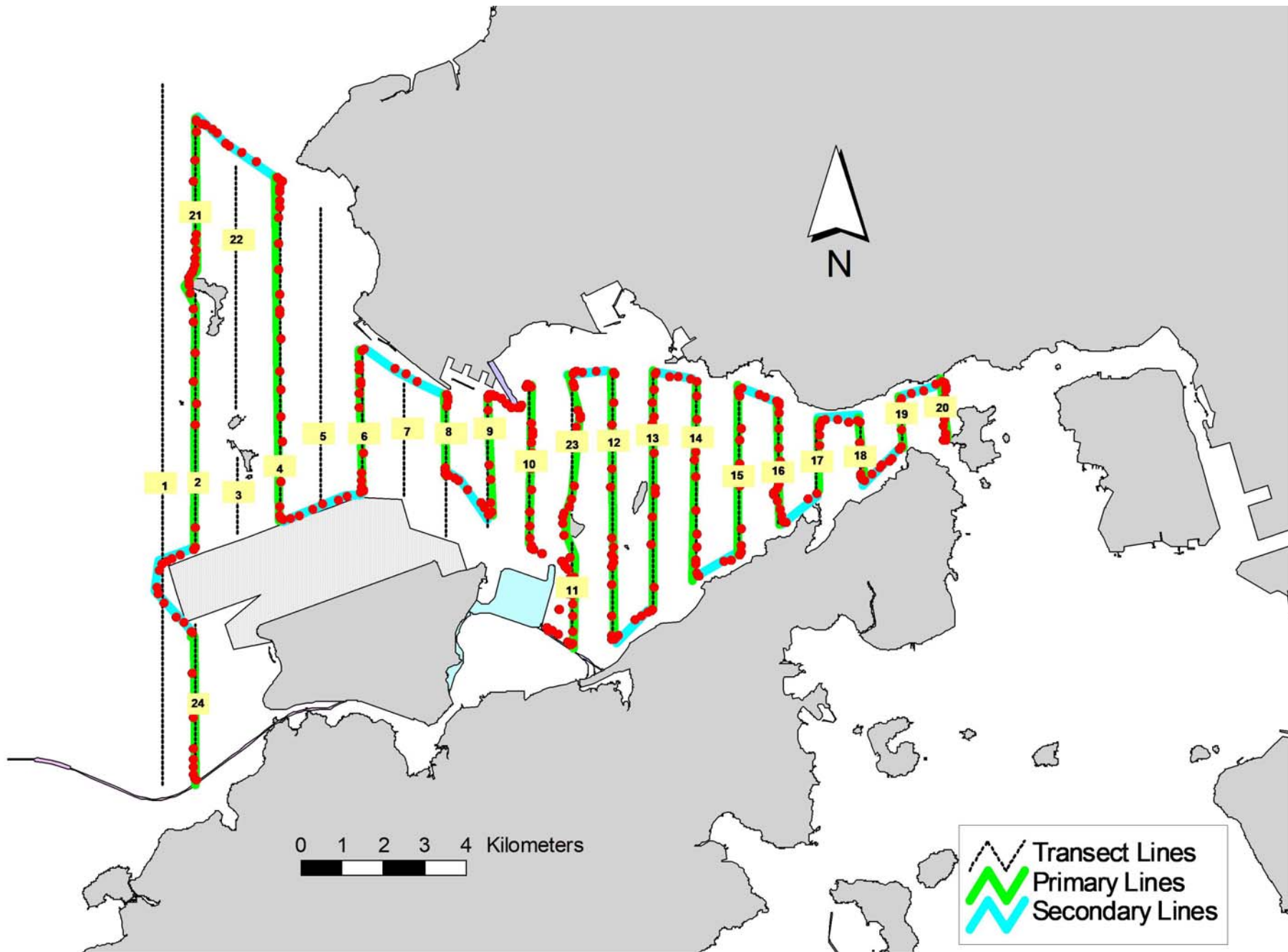


Figure 5. Survey Route on April 25<sup>th</sup>, 2018

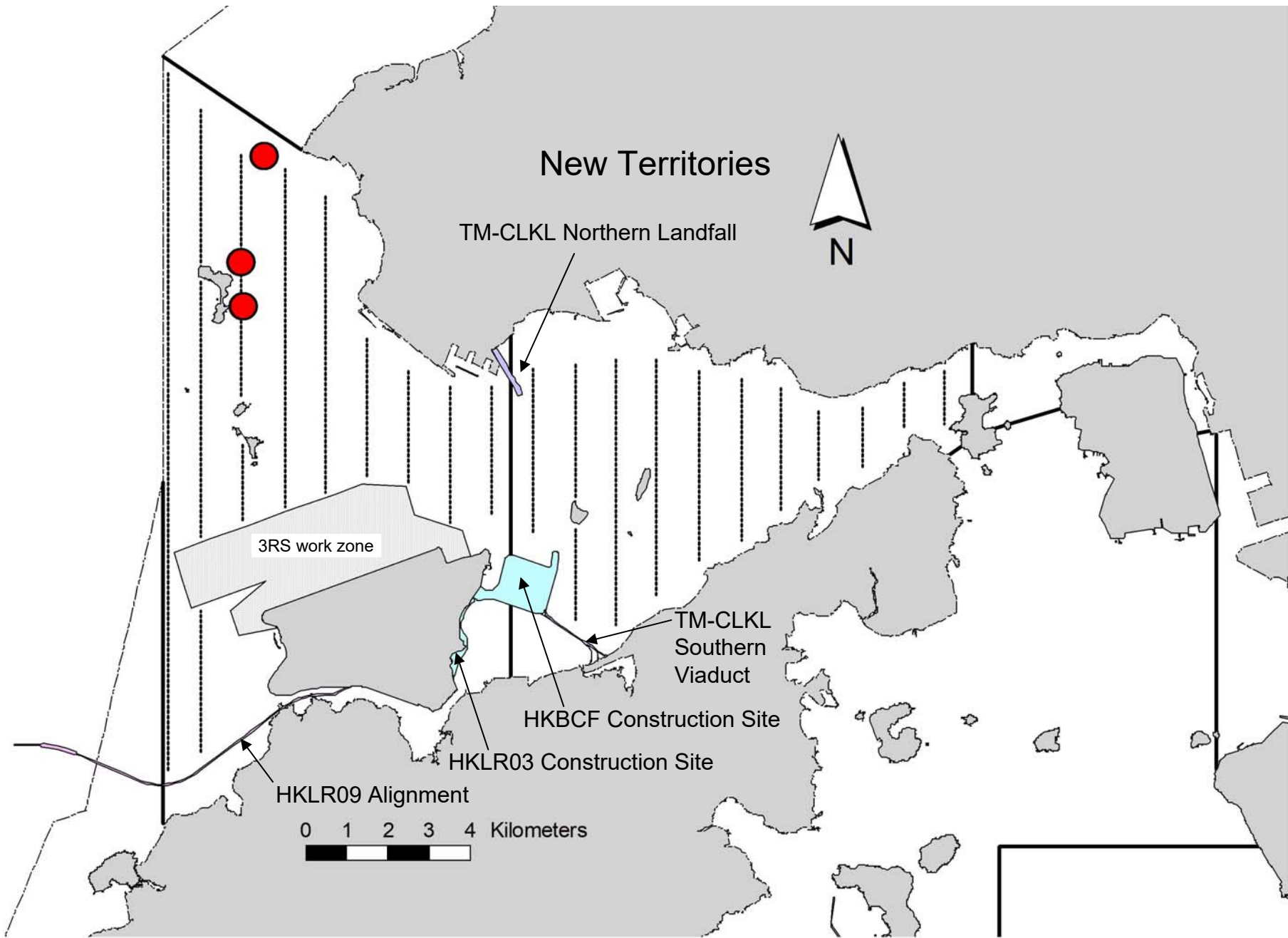


Figure 6. Distribution of Chinese White Dolphin Sightings during April 2018 HKLR03 Monitoring Surveys

## Annex I. HKLR03 Survey Effort Database (April 2018)

(Abbreviations: BEAU = Beaufort Sea State; P = Primary Line Effort; S = Secondary Line Effort)

DATE	AREA	BEAU	EFFORT	SEASON	VESSEL	TYPE	P/S
10-Apr-18	NW LANTAU	2	23.74	SPRING	STANDARD36826	HKLR	P
10-Apr-18	NW LANTAU	3	1.23	SPRING	STANDARD36826	HKLR	P
10-Apr-18	NW LANTAU	2	11.73	SPRING	STANDARD36826	HKLR	S
17-Apr-18	NW LANTAU	1	2.20	SPRING	STANDARD36826	HKLR	P
17-Apr-18	NW LANTAU	2	33.50	SPRING	STANDARD36826	HKLR	P
17-Apr-18	NW LANTAU	2	14.10	SPRING	STANDARD36826	HKLR	S
17-Apr-18	NE LANTAU	1	1.20	SPRING	STANDARD36826	HKLR	P
17-Apr-18	NE LANTAU	2	34.52	SPRING	STANDARD36826	HKLR	P
17-Apr-18	NE LANTAU	1	1.10	SPRING	STANDARD36826	HKLR	S
17-Apr-18	NE LANTAU	2	12.58	SPRING	STANDARD36826	HKLR	S
19-Apr-18	NW LANTAU	1	3.85	SPRING	STANDARD36826	HKLR	P
19-Apr-18	NW LANTAU	2	8.59	SPRING	STANDARD36826	HKLR	P
19-Apr-18	NW LANTAU	3	20.48	SPRING	STANDARD36826	HKLR	P
19-Apr-18	NW LANTAU	1	2.26	SPRING	STANDARD36826	HKLR	S
19-Apr-18	NW LANTAU	2	8.21	SPRING	STANDARD36826	HKLR	S
25-Apr-18	NW LANTAU	1	10.61	SPRING	STANDARD36826	HKLR	P
25-Apr-18	NW LANTAU	2	18.13	SPRING	STANDARD36826	HKLR	P
25-Apr-18	NW LANTAU	1	1.60	SPRING	STANDARD36826	HKLR	S
25-Apr-18	NW LANTAU	2	9.66	SPRING	STANDARD36826	HKLR	S
25-Apr-18	NE LANTAU	2	36.91	SPRING	STANDARD36826	HKLR	P
25-Apr-18	NE LANTAU	2	10.89	SPRING	STANDARD36826	HKLR	S

**Annex II. HKLR03 Chinese White Dolphin Sighting Database (April 2018)**

(Abbreviations: STG# = Sighting Number; HRD SZ = Dolphin Herd Size; BEAU = Beaufort Sea State; PSD = Perpendicular Distance; BOAT ASSOC. = Fishing Boat Association; P/S: Sighting Made on Primary/Secondary Line)

DATE	STG #	TIME	HRD SZ	AREA	BEAU	PSD	EFFORT	TYPE	NORTHING	EASTING	SEASON	BOAT ASSOC.	P/S
10-Apr-18	1	1125	1	NW LANTAU	2	24	ON	HKLR	829507	806966	SPRING	NONE	S
19-Apr-18	1	1133	2	NW LANTAU	3	363	ON	HKLR	826075	806486	SPRING	NONE	P
19-Apr-18	2	1146	1	NW LANTAU	3	208	ON	HKLR	827093	806426	SPRING	NONE	P



**Annex III. Individual dolphins identified during HKLR03 monitoring surveys in April 2018**

<b>ID#</b>	<b>DATE</b>	<b>STG#</b>	<b>AREA</b>
NL182	19/04/18	2	NW LANTAU
NL226	19/04/18	1	NW LANTAU
NL261	19/04/18	1	NW LANTAU
NL286	10/04/18	1	NW LANTAU



Annex IV. Photographs of Identified Individual Dolphins in April 2018 (HKLR03)