

Figure 1. Transect Line Layout in Northwest and Northeast Lantau Survey Areas

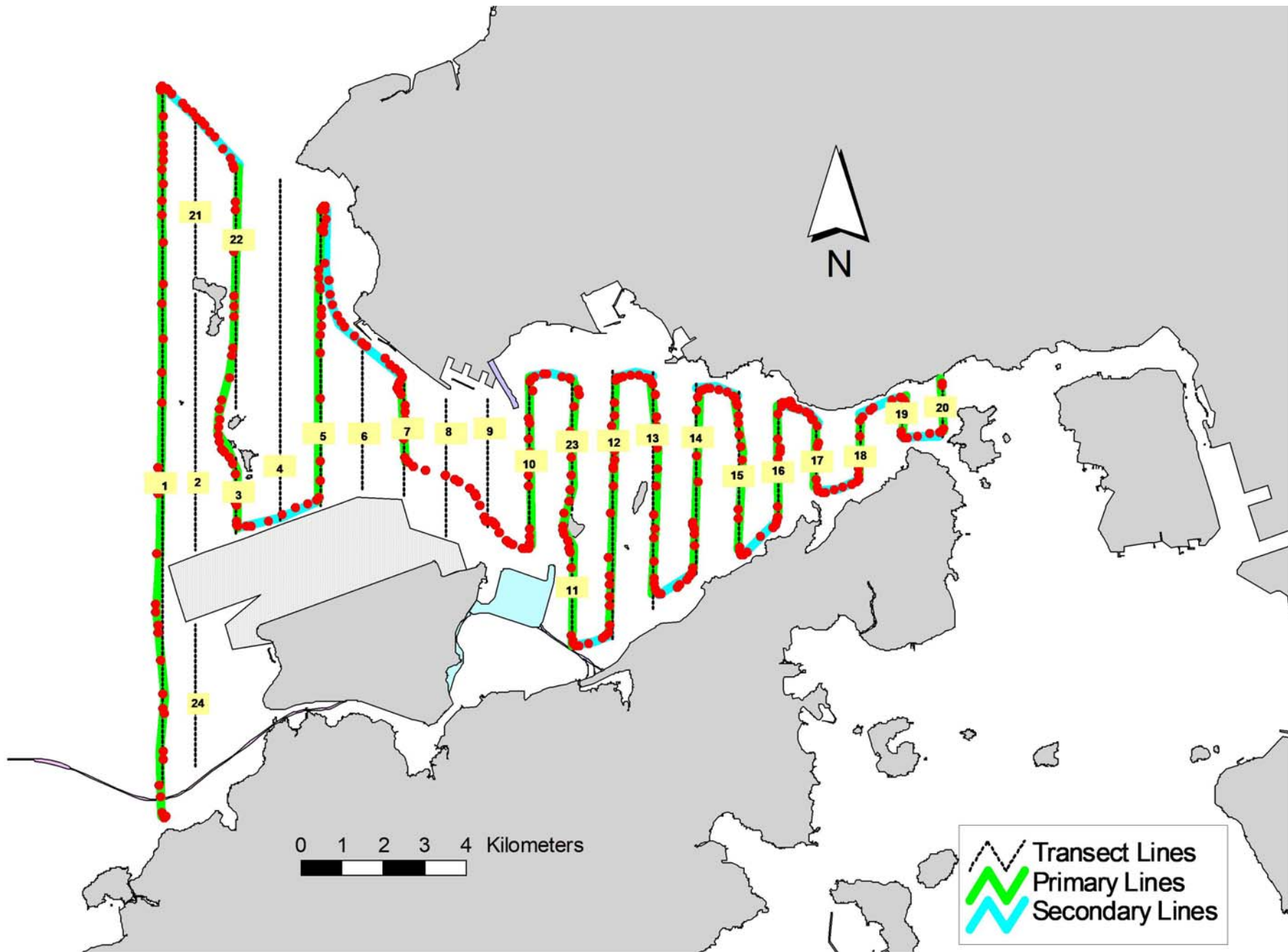


Figure 2. Survey Route on June 5th, 2018

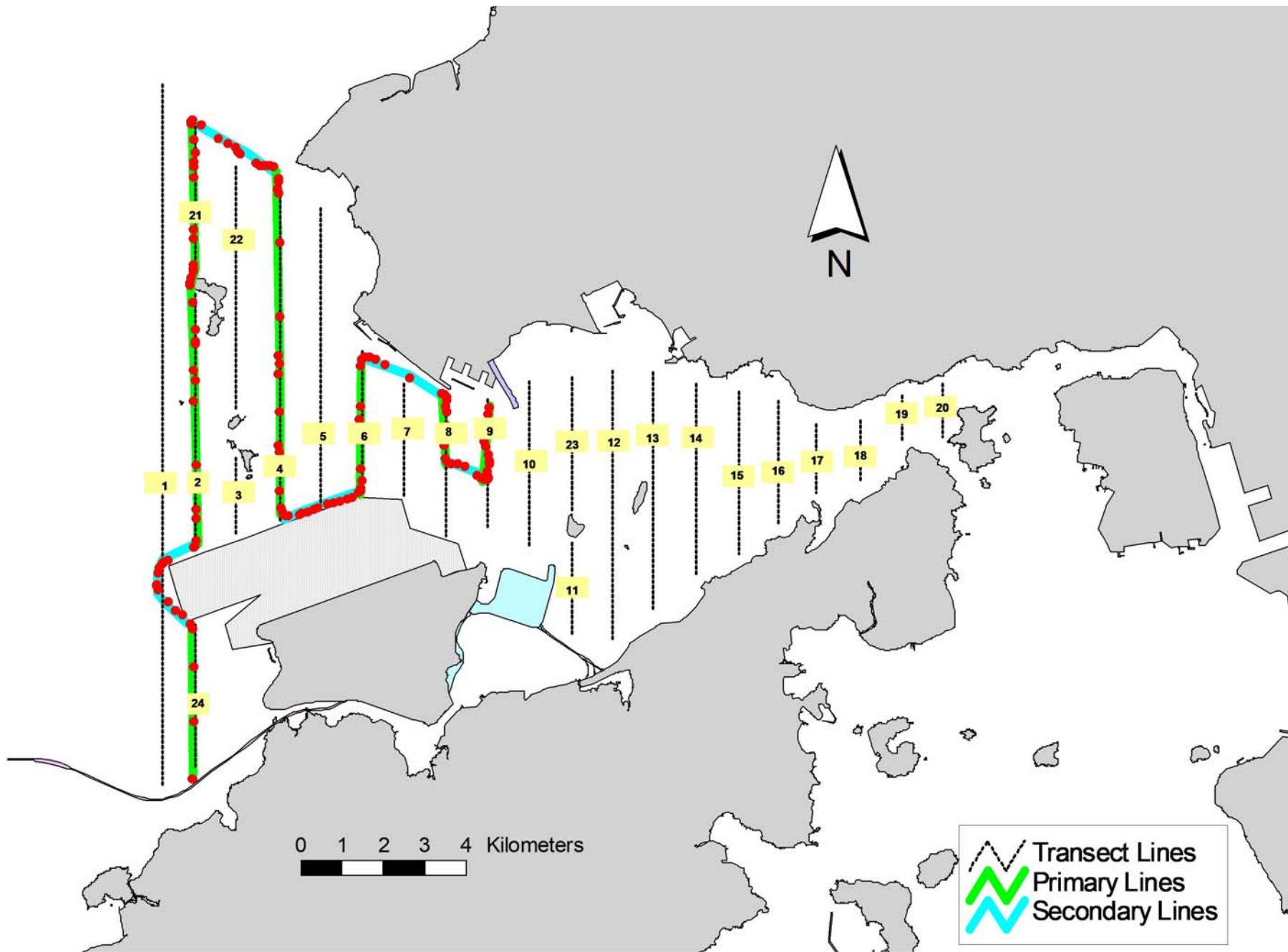


Figure 3. Survey Route on June 13th, 2018

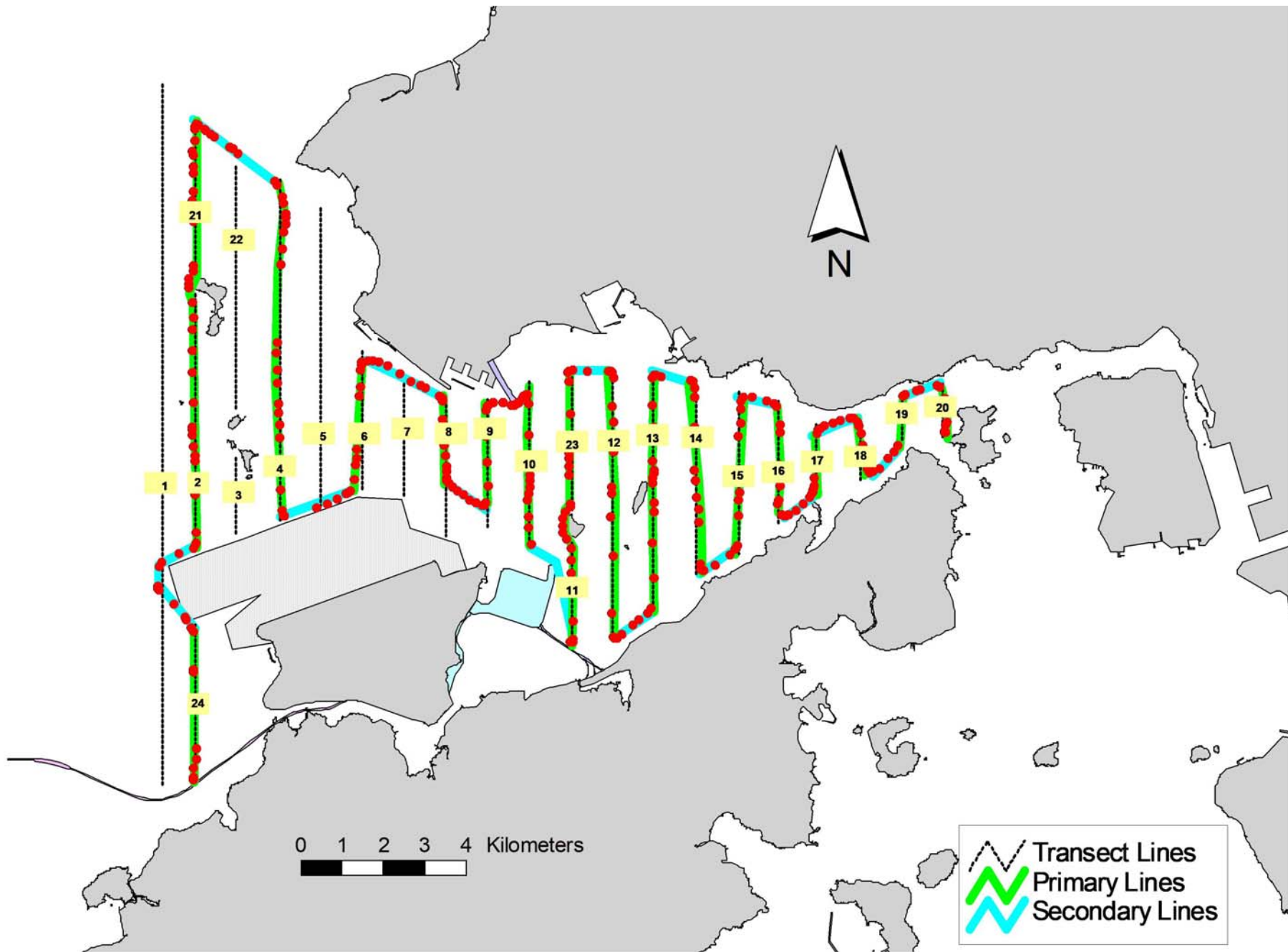


Figure 4. Survey Route on June 19th, 2018

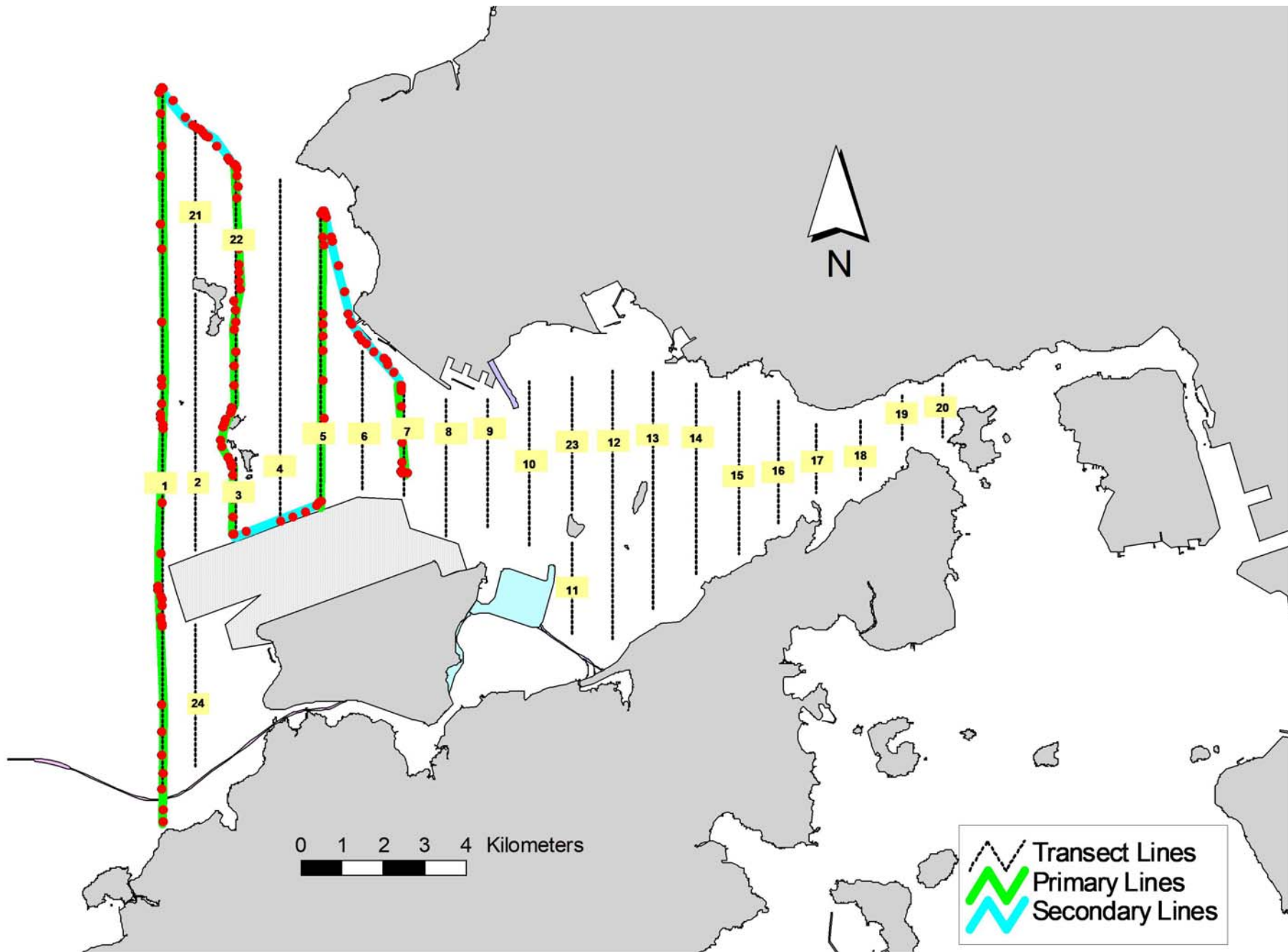


Figure 5. Survey Route on June 27th, 2018

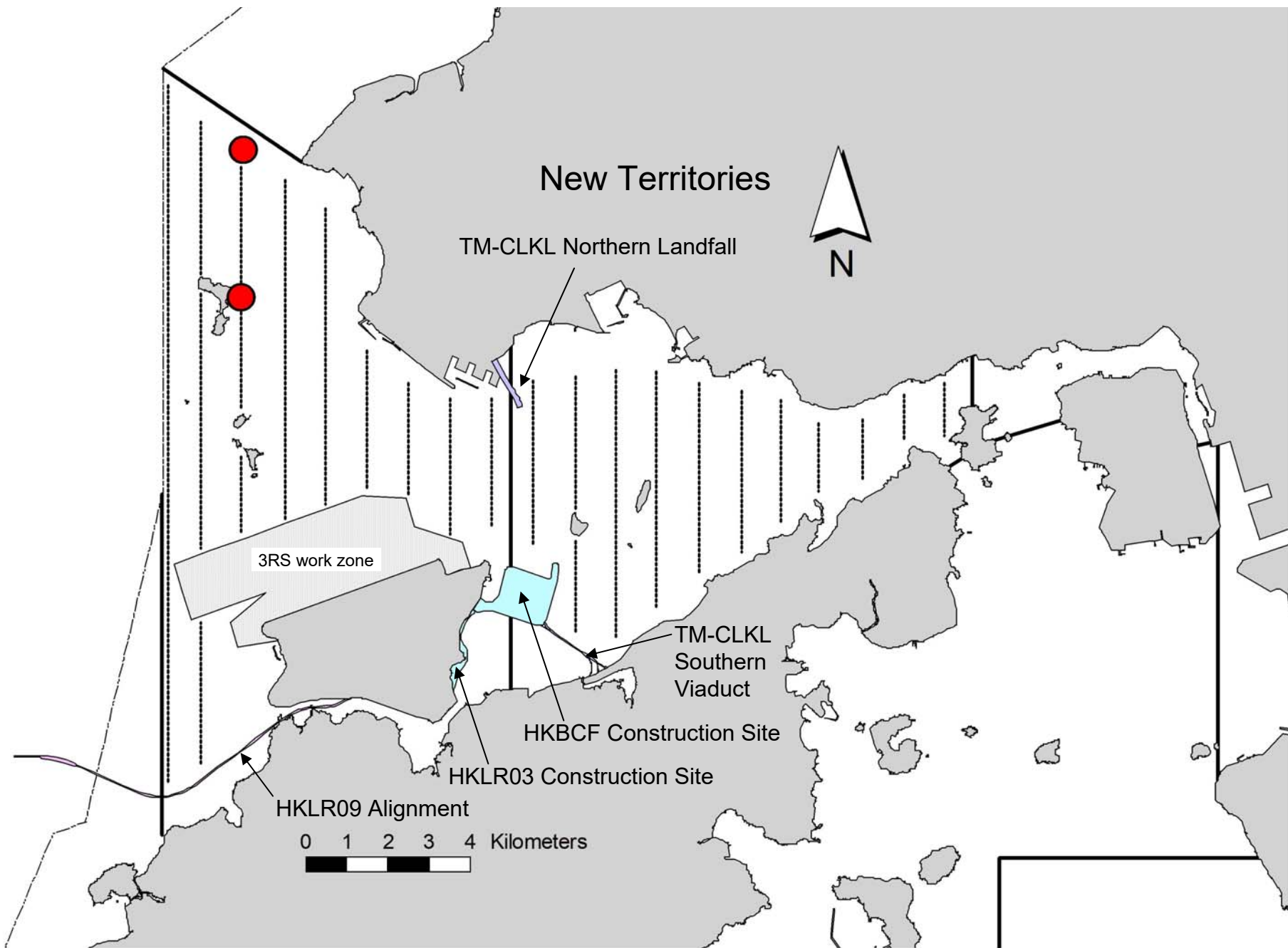


Figure 6. Distribution of Chinese White Dolphin Sightings during June 2018 HKLR03 Monitoring Surveys

Annex I. HKLR03 Survey Effort Database (June 2018)

(Abbreviations: BEAU = Beaufort Sea State; P = Primary Line Effort; S = Secondary Line Effort)

DATE	AREA	BEAU	EFFORT	SEASON	VESSEL	TYPE	P/S
5-Jun-18	NW LANTAU	2	3.73	SUMMER	STANDARD36826	HKLR	P
5-Jun-18	NW LANTAU	3	28.14	SUMMER	STANDARD36826	HKLR	P
5-Jun-18	NW LANTAU	2	3.46	SUMMER	STANDARD36826	HKLR	S
5-Jun-18	NW LANTAU	3	6.03	SUMMER	STANDARD36826	HKLR	S
5-Jun-18	NE LANTAU	2	10.32	SUMMER	STANDARD36826	HKLR	P
5-Jun-18	NE LANTAU	3	25.47	SUMMER	STANDARD36826	HKLR	P
5-Jun-18	NE LANTAU	2	6.68	SUMMER	STANDARD36826	HKLR	S
5-Jun-18	NE LANTAU	3	3.77	SUMMER	STANDARD36826	HKLR	S
13-Jun-18	NW LANTAU	2	23.63	SUMMER	STANDARD36826	HKLR	P
13-Jun-18	NW LANTAU	3	3.34	SUMMER	STANDARD36826	HKLR	P
13-Jun-18	NW LANTAU	2	8.49	SUMMER	STANDARD36826	HKLR	S
13-Jun-18	NW LANTAU	3	2.64	SUMMER	STANDARD36826	HKLR	S
19-Jun-18	NW LANTAU	3	23.85	SUMMER	STANDARD36826	HKLR	P
19-Jun-18	NW LANTAU	4	3.40	SUMMER	STANDARD36826	HKLR	P
19-Jun-18	NW LANTAU	3	7.85	SUMMER	STANDARD36826	HKLR	S
19-Jun-18	NW LANTAU	4	3.20	SUMMER	STANDARD36826	HKLR	S
19-Jun-18	NE LANTAU	2	24.33	SUMMER	STANDARD36826	HKLR	P
19-Jun-18	NE LANTAU	3	11.62	SUMMER	STANDARD36826	HKLR	P
19-Jun-18	NE LANTAU	2	9.72	SUMMER	STANDARD36826	HKLR	S
19-Jun-18	NE LANTAU	3	1.87	SUMMER	STANDARD36826	HKLR	S
27-Jun-18	NW LANTAU	2	16.07	SUMMER	STANDARD36826	HKLR	P
27-Jun-18	NW LANTAU	3	12.56	SUMMER	STANDARD36826	HKLR	P
27-Jun-18	NW LANTAU	4	4.20	SUMMER	STANDARD36826	HKLR	P
27-Jun-18	NW LANTAU	2	10.57	SUMMER	STANDARD36826	HKLR	S

Annex II. HKLR03 Chinese White Dolphin Sighting Database (June 2018)

(Abbreviations: STG# = Sighting Number; HRD SZ = Dolphin Herd Size; BEAU = Beaufort Sea State; PSD = Perpendicular Distance; BOAT ASSOC. = Fishing Boat Association; P/S: Sighting Made on Primary/Secondary Line)

DATE	STG #	TIME	HRD SZ	AREA	BEAU	PSD	EFFORT	TYPE	NORTHING	EASTING	SEASON	BOAT ASSOC.	P/S
13-Jun-18	1	1123	5	NW LANTAU	2	83	ON	HKLR	829917	806493	SUMMER	NONE	S
27-Jun-18	1	1144	2	NW LANTAU	2	73	ON	HKLR	826551	806435	SUMMER	NONE	P

Annex III. Individual dolphins identified during HKLR03 monitoring surveys in June 2018

ID#	DATE	STG#	AREA
CH34	13/06/18	1	NW LANTAU
	27/06/18	1	NW LANTAU
NL12	27/06/18	1	NW LANTAU
NL80	13/06/18	1	NW LANTAU
NL202	13/06/18	1	NW LANTAU
NL301	13/06/18	1	NW LANTAU

CH34_20180613_1

NL80_20180613_1

NL202_20180613_1

NL301_20180613_1

CH34_20180627_1

NL12_20180627_1

Annex IV. Photographs of Identified Individual Dolphins in June 2018 (HKLR03)