

Figure 1. Transect Line Layout in Northwest and Northeast Lantau Survey Areas



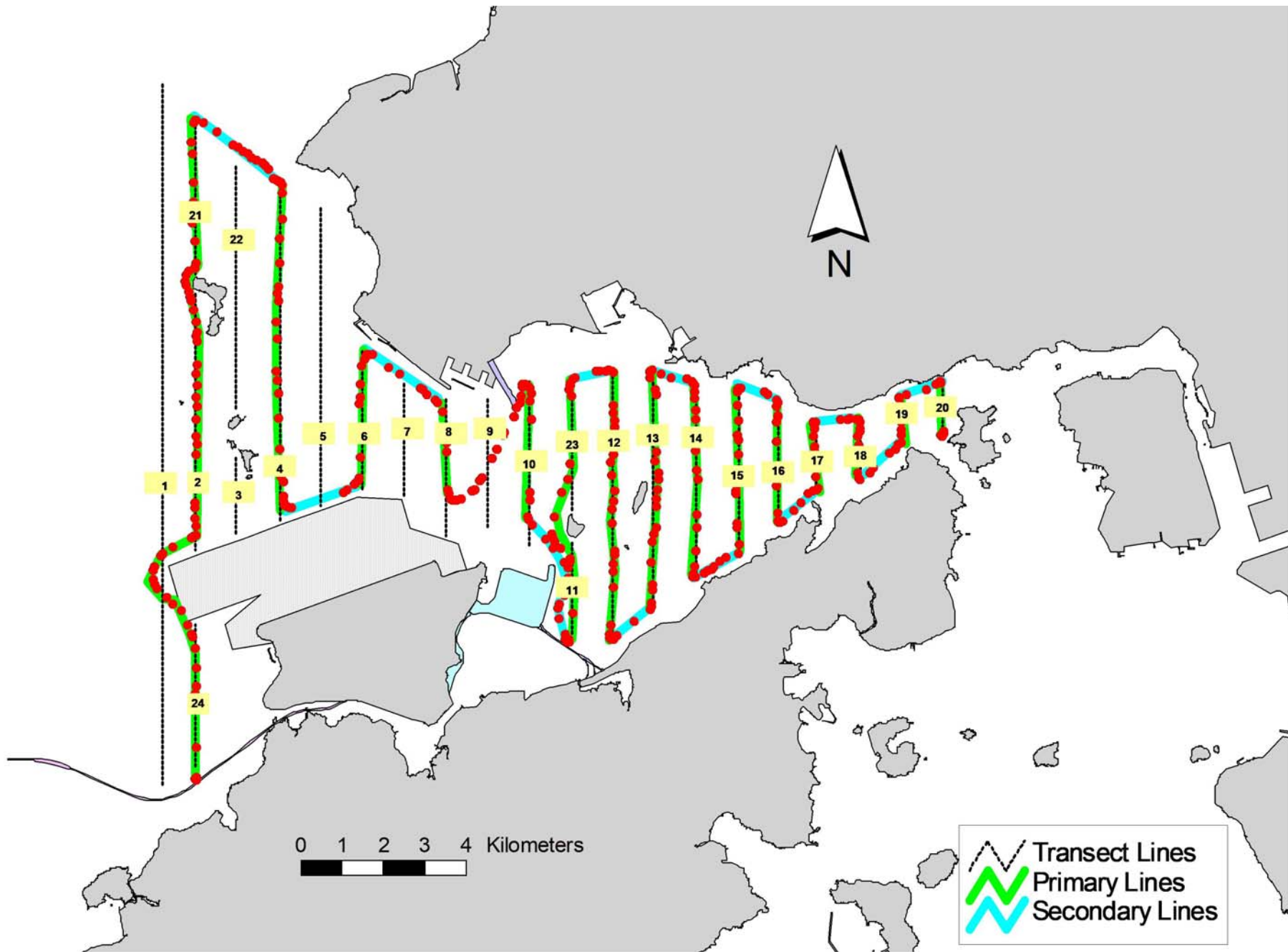


Figure 3. Survey Route on September 18<sup>th</sup>, 2018

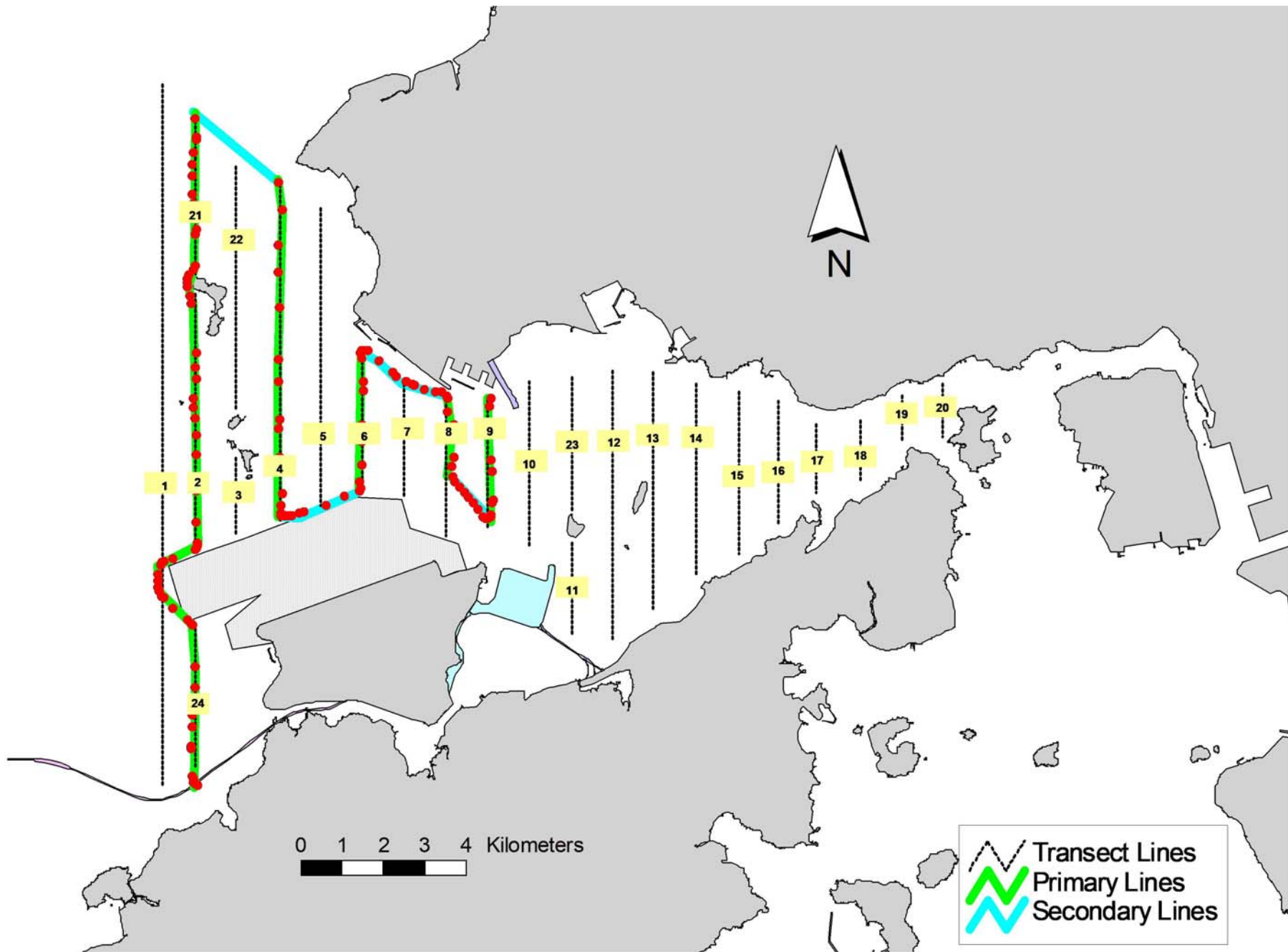


Figure 4. Survey Route on September 20<sup>th</sup>, 2018

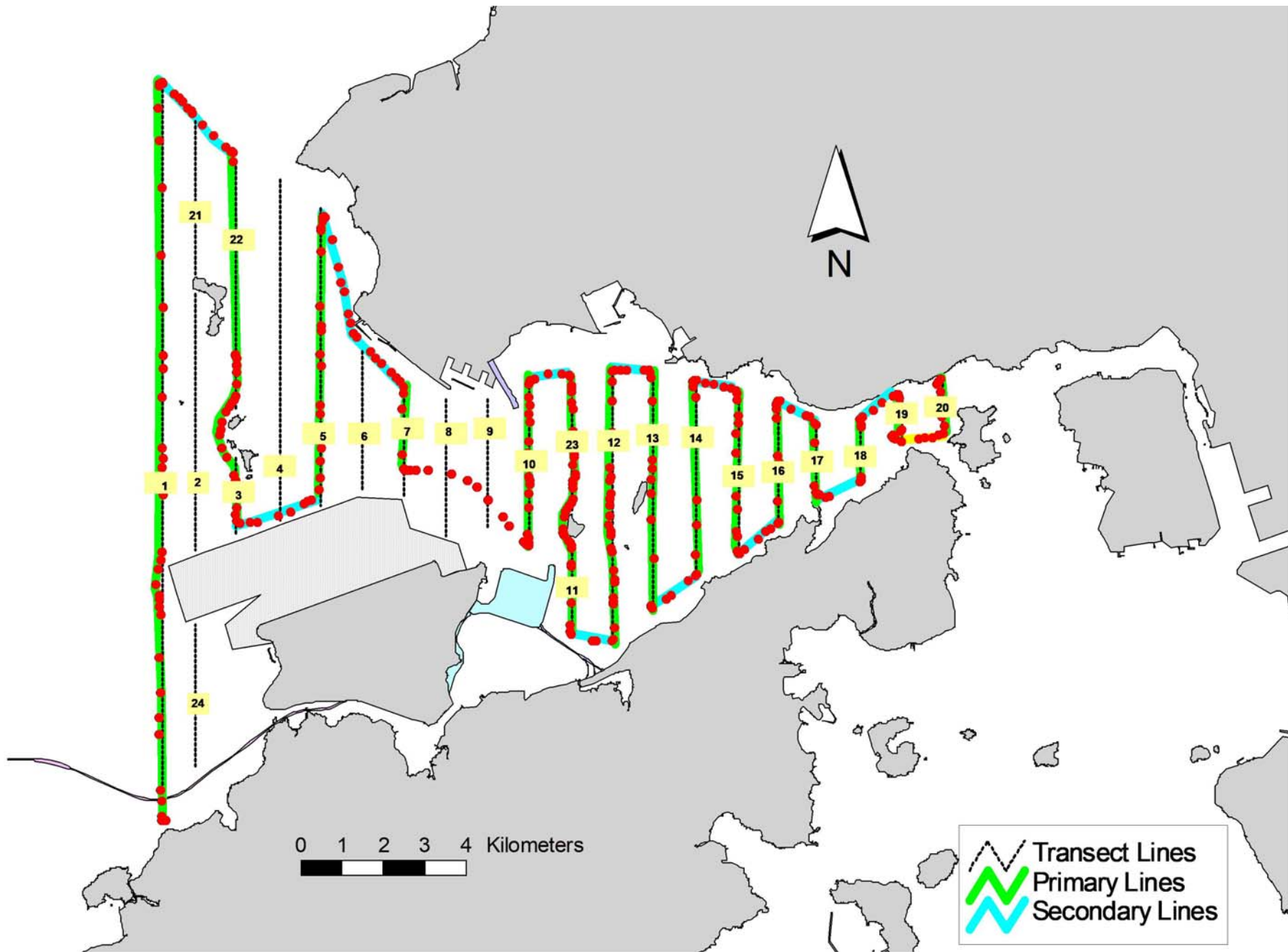


Figure 5. Survey Route on September 26<sup>th</sup>, 2018



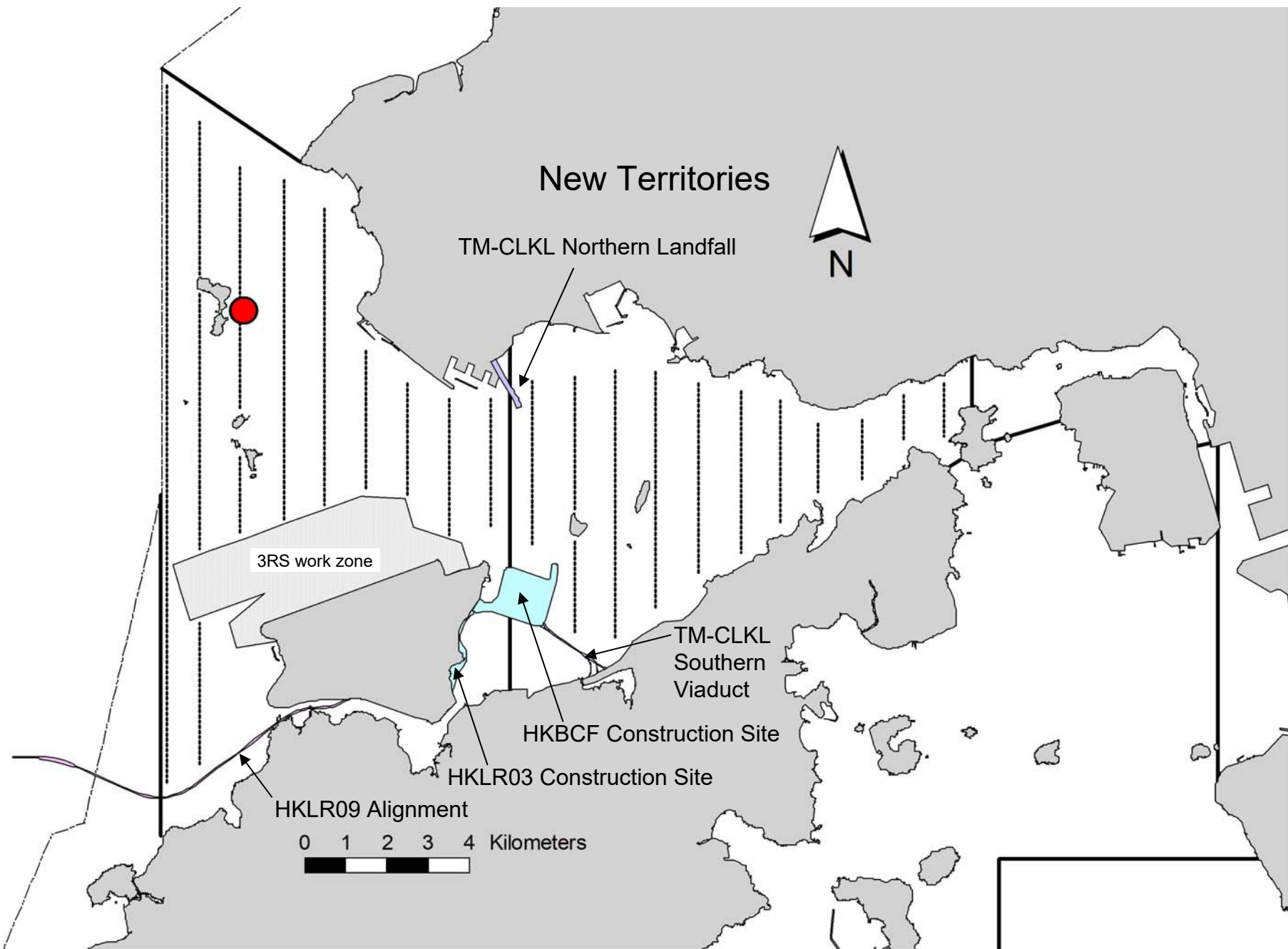


Figure 6. Distribution of Chinese White Dolphin Sightings during September 2018 HKLR03 Monitoring Surveys

## Appendix I. HKLR03 Survey Effort Database (September 2018)

(Abbreviations: BEAU = Beaufort Sea State; P = Primary Line Effort; S = Secondary Line Effort)

DATE	AREA	BEAU	EFFORT	SEASON	VESSEL	TYPE	P/S
4-Sep-18	NW LANTAU	1	7.70	AUTUMN	STANDARD36826	HKLR	P
4-Sep-18	NW LANTAU	2	24.60	AUTUMN	STANDARD36826	HKLR	P
4-Sep-18	NW LANTAU	3	3.00	AUTUMN	STANDARD36826	HKLR	P
4-Sep-18	NW LANTAU	1	4.20	AUTUMN	STANDARD36826	HKLR	S
4-Sep-18	NW LANTAU	2	7.80	AUTUMN	STANDARD36826	HKLR	S
4-Sep-18	NW LANTAU	3	1.30	AUTUMN	STANDARD36826	HKLR	S
18-Sep-18	NE LANTAU	3	34.10	AUTUMN	STANDARD36826	HKLR	P
18-Sep-18	NE LANTAU	4	1.10	AUTUMN	STANDARD36826	HKLR	P
18-Sep-18	NE LANTAU	2	2.50	AUTUMN	STANDARD36826	HKLR	S
18-Sep-18	NE LANTAU	3	13.40	AUTUMN	STANDARD36826	HKLR	S
18-Sep-18	NW LANTAU	2	3.50	AUTUMN	STANDARD36826	HKLR	P
18-Sep-18	NW LANTAU	3	17.73	AUTUMN	STANDARD36826	HKLR	P
18-Sep-18	NW LANTAU	4	3.97	AUTUMN	STANDARD36826	HKLR	P
18-Sep-18	NW LANTAU	2	4.10	AUTUMN	STANDARD36826	HKLR	S
18-Sep-18	NW LANTAU	3	5.90	AUTUMN	STANDARD36826	HKLR	S
20-Sep-18	NW LANTAU	2	21.14	AUTUMN	STANDARD36826	HKLR	P
20-Sep-18	NW LANTAU	3	6.75	AUTUMN	STANDARD36826	HKLR	P
20-Sep-18	NW LANTAU	2	7.28	AUTUMN	STANDARD36826	HKLR	S
20-Sep-18	NW LANTAU	3	2.01	AUTUMN	STANDARD36826	HKLR	S
26-Sep-18	NE LANTAU	2	33.45	AUTUMN	STANDARD138716	HKLR	P
26-Sep-18	NE LANTAU	2	11.25	AUTUMN	STANDARD138716	HKLR	S
26-Sep-18	NW LANTAU	2	13.12	AUTUMN	STANDARD138716	HKLR	P
26-Sep-18	NW LANTAU	3	20.65	AUTUMN	STANDARD138716	HKLR	P
26-Sep-18	NW LANTAU	2	10.51	AUTUMN	STANDARD138716	HKLR	S
26-Sep-18	NW LANTAU	3	2.62	AUTUMN	STANDARD138716	HKLR	S

**Annex II. HKLR03 Chinese White Dolphin Sighting Database (September 2018)**

(Abbreviations: STG# = Sighting Number; HRD SZ = Dolphin Herd Size; BEAU = Beaufort Sea State; PSD = Perpendicular Distance; BOAT ASSOC. = Fishing Boat Association; P/S: Sighting Made on Primary/Secondary Line)

DATE	STG #	TIME	HRD SZ	AREA	BEAU	PSD	EFFORT	TYPE	NORTHING	EASTING	SEASON	BOAT ASSOC.	P/S
26-Sep-18	1	1433	2	NW LANTAU	2	258	ON	HKLR	826241	806517	AUTUMN	NONE	P



**Annex III. Individual dolphins identified during HKLR03 monitoring surveys in September 2018**

<b>ID#</b>	<b>DATE</b>	<b>STG#</b>	<b>AREA</b>
NL182	26/09/18	1	NW LANTAU



Annex IV. Photographs of Identified Individual Dolphin in  
September 2018 (HKLR03)