

Figure 1. Transect Line Layout in Northwest and Northeast Lantau Survey Areas

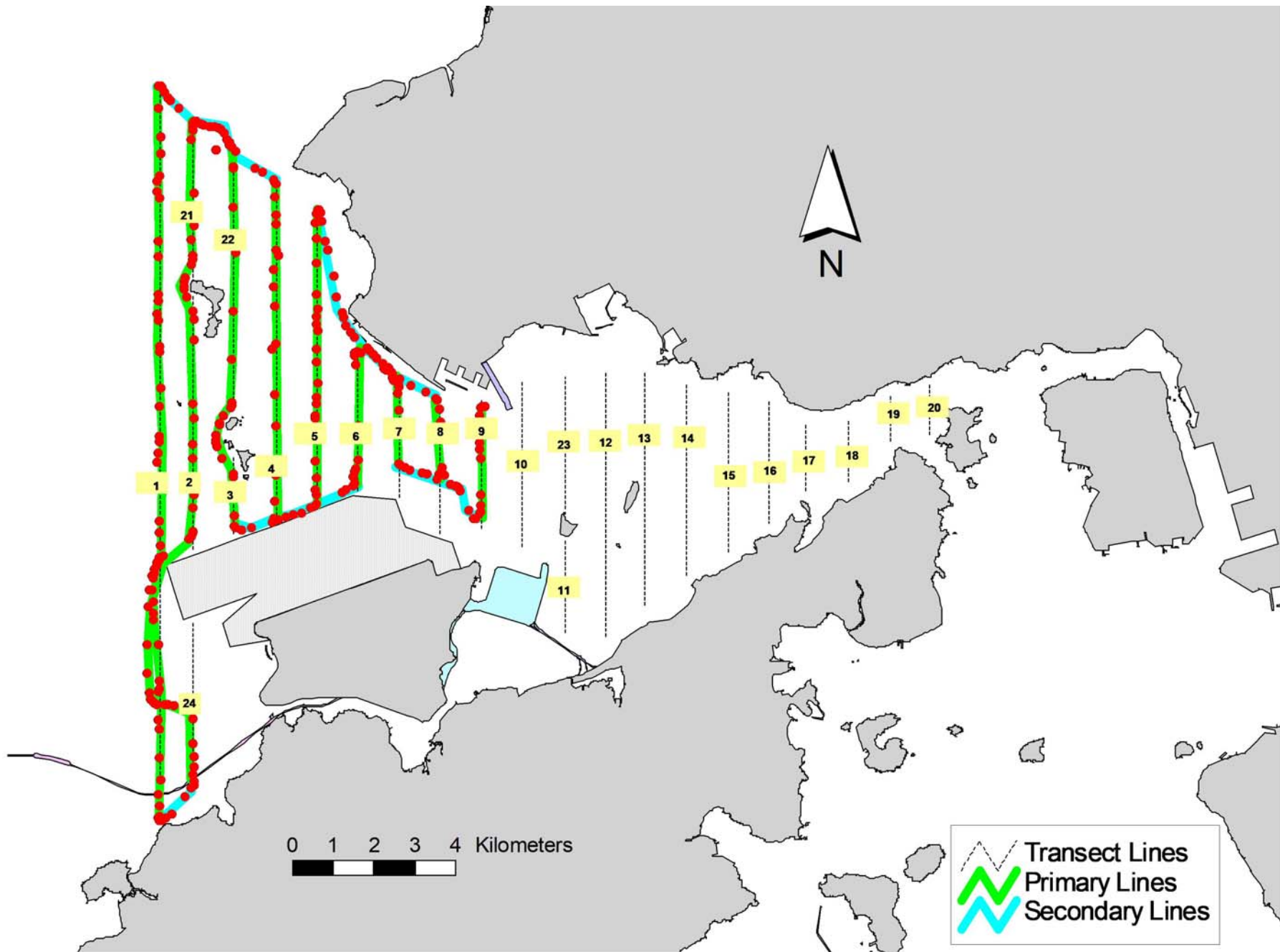


Figure 3. Survey Route on November 6th, 2018

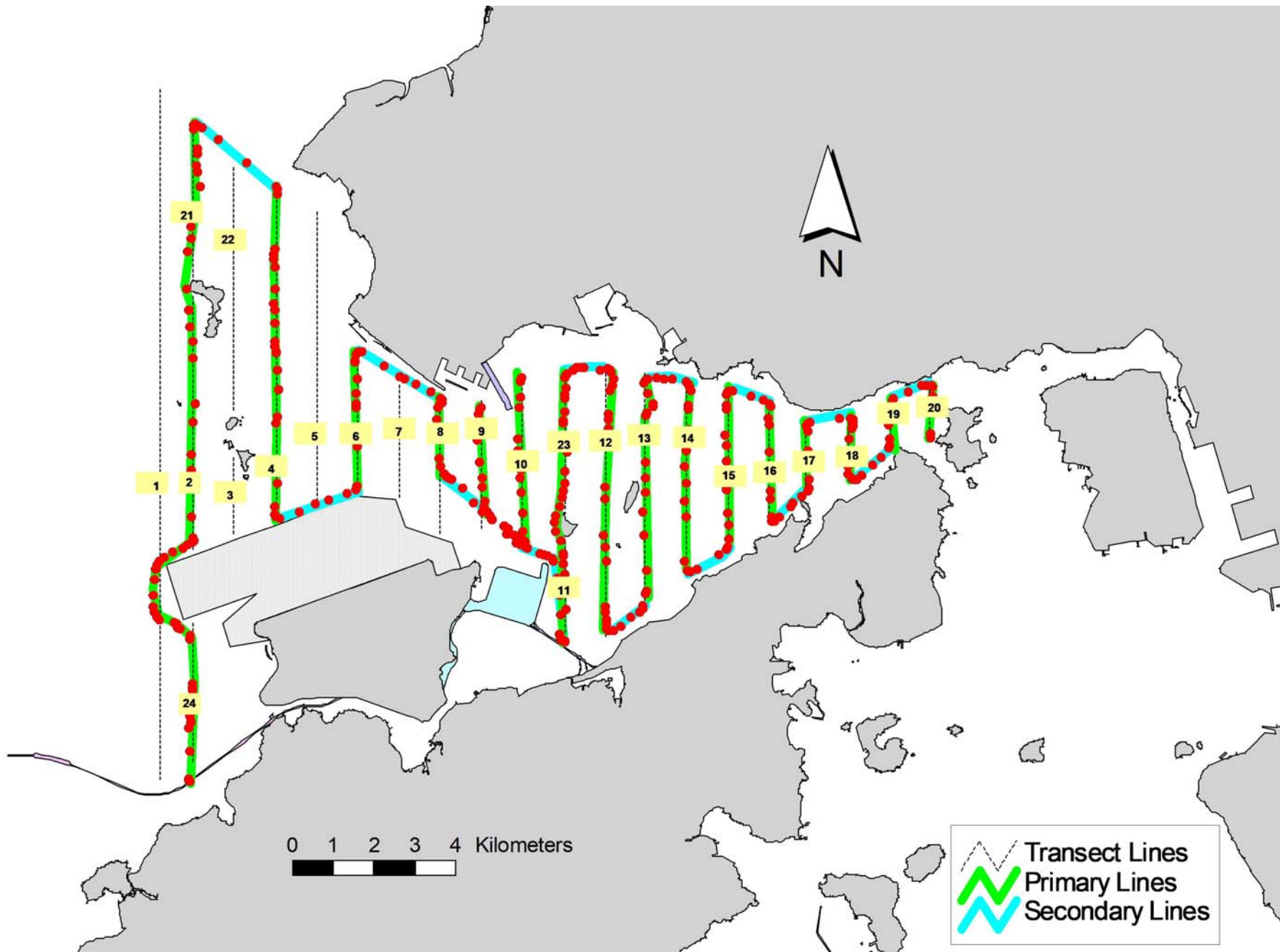


Figure 4. Survey Route on November 8th, 2018

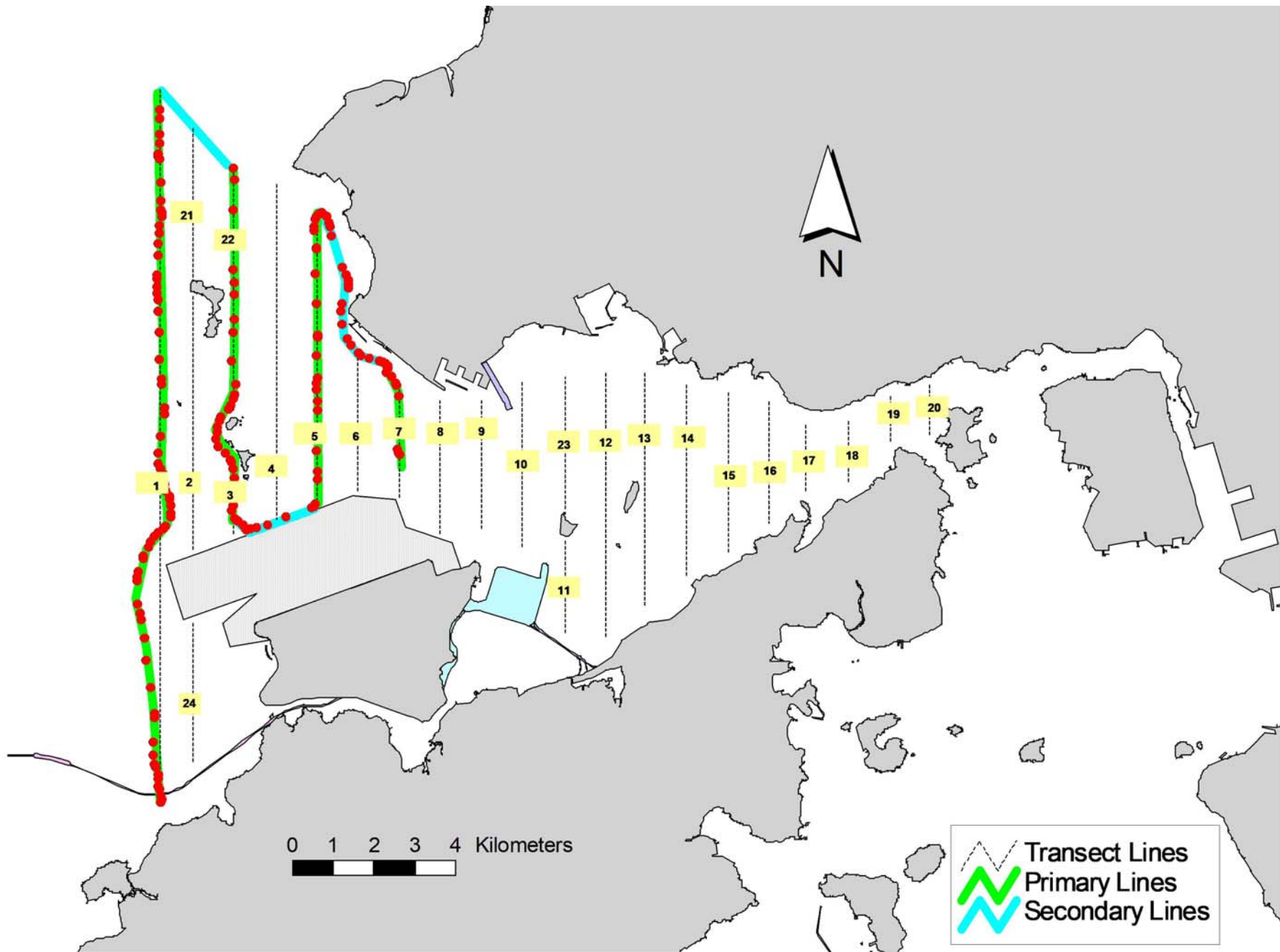


Figure 5. Survey Route on November 13th, 2018

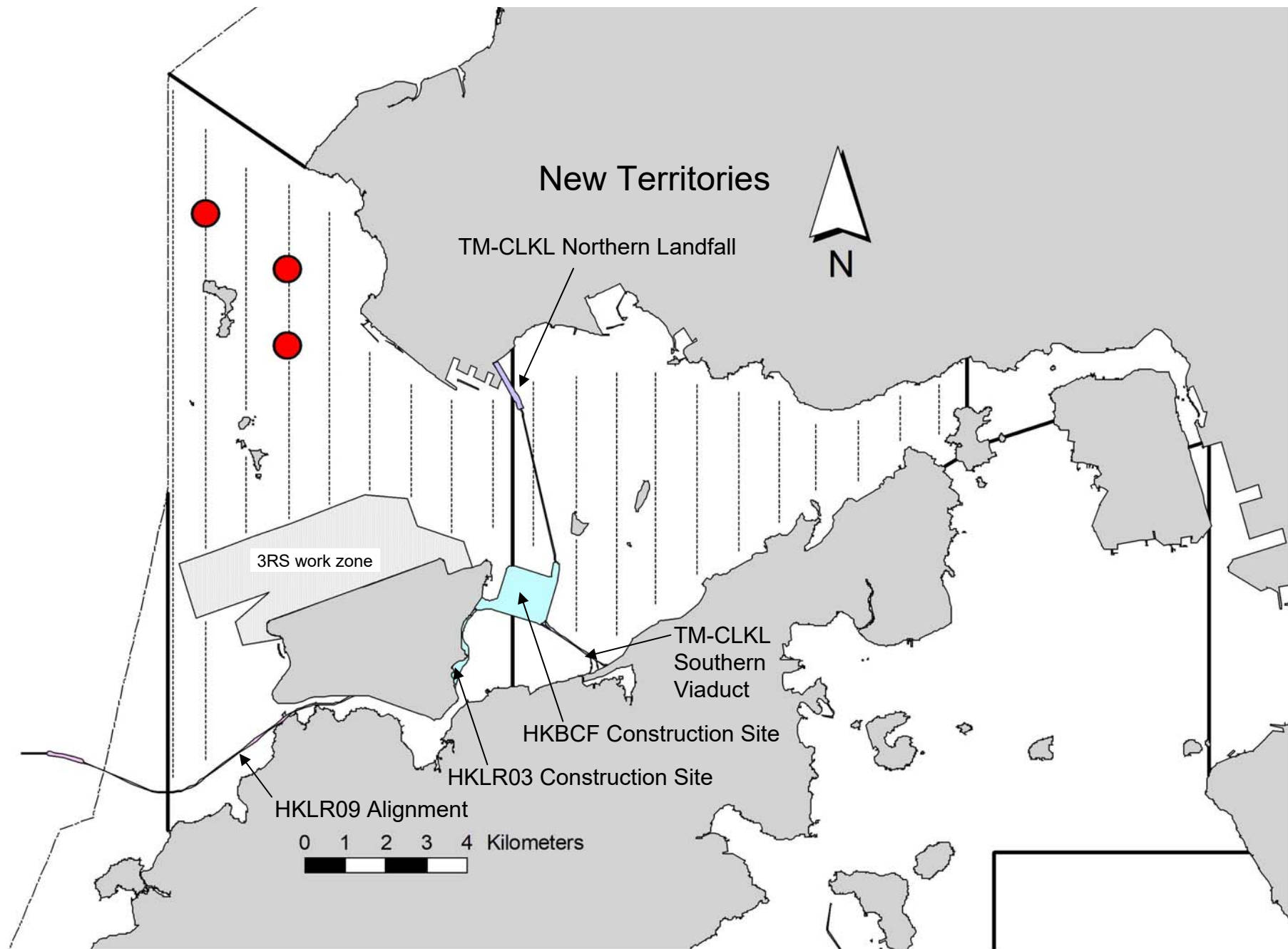


Figure 6. Distribution of Chinese White Dolphin Sightings during November 2018 HKLR03 Monitoring Surveys

Appendix I. HKLR03 Survey Effort Database (November 2018)

(Abbreviations: BEAU = Beaufort Sea State; P = Primary Line Effort; S = Secondary Line Effort)

DATE	AREA	BEAU	EFFORT	SEASON	VESSEL	TYPE	P/S
1-Nov-18	NE LANTAU	2	10.78	AUTUMN	STANDARD36826	HKLR	P
1-Nov-18	NE LANTAU	3	19.78	AUTUMN	STANDARD36826	HKLR	P
1-Nov-18	NE LANTAU	4	6.85	AUTUMN	STANDARD36826	HKLR	P
1-Nov-18	NE LANTAU	2	4.88	AUTUMN	STANDARD36826	HKLR	S
1-Nov-18	NE LANTAU	3	7.41	AUTUMN	STANDARD36826	HKLR	S
6-Nov-18	NW LANTAU	2	32.12	AUTUMN	STANDARD36826	HKLR	P
6-Nov-18	NW LANTAU	3	19.50	AUTUMN	STANDARD36826	HKLR	P
6-Nov-18	NW LANTAU	4	6.80	AUTUMN	STANDARD36826	HKLR	P
6-Nov-18	NW LANTAU	2	17.37	AUTUMN	STANDARD36826	HKLR	S
6-Nov-18	NW LANTAU	3	7.91	AUTUMN	STANDARD36826	HKLR	S
6-Nov-18	NW LANTAU	4	2.70	AUTUMN	STANDARD36826	HKLR	S
8-Nov-18	NW LANTAU	3	9.12	AUTUMN	STANDARD36826	HKLR	P
8-Nov-18	NW LANTAU	4	16.42	AUTUMN	STANDARD36826	HKLR	P
8-Nov-18	NW LANTAU	5	1.50	AUTUMN	STANDARD36826	HKLR	P
8-Nov-18	NW LANTAU	3	5.80	AUTUMN	STANDARD36826	HKLR	S
8-Nov-18	NW LANTAU	4	5.75	AUTUMN	STANDARD36826	HKLR	S
8-Nov-18	NW LANTAU	5	1.40	AUTUMN	STANDARD36826	HKLR	S
8-Nov-18	NE LANTAU	2	21.83	AUTUMN	STANDARD36826	HKLR	P
8-Nov-18	NE LANTAU	3	13.92	AUTUMN	STANDARD36826	HKLR	P
8-Nov-18	NE LANTAU	4	1.30	AUTUMN	STANDARD36826	HKLR	P
8-Nov-18	NE LANTAU	2	7.10	AUTUMN	STANDARD36826	HKLR	S
8-Nov-18	NE LANTAU	3	5.64	AUTUMN	STANDARD36826	HKLR	S
8-Nov-18	NE LANTAU	4	0.81	AUTUMN	STANDARD36826	HKLR	S
13-Nov-18	NW LANTAU	2	18.07	AUTUMN	STANDARD36826	HKLR	P
13-Nov-18	NW LANTAU	3	14.72	AUTUMN	STANDARD36826	HKLR	P
13-Nov-18	NW LANTAU	2	6.80	AUTUMN	STANDARD36826	HKLR	S
13-Nov-18	NW LANTAU	3	1.71	AUTUMN	STANDARD36826	HKLR	S

Appendix II. HKLR03 Chinese White Dolphin Sighting Database (November 2018)

(Abbreviations: STG# = Sighting Number; HRD SZ = Dolphin Herd Size; BEAU = Beaufort Sea State; PSD = Perpendicular Distance; BOAT ASSOC. = Fishing Boat Association; P/S: Sighting Made on Primary/Secondary Line)

DATE	STG #	TIME	HRD SZ	AREA	BEAU	PSD	EFFORT	TYPE	NORTHING	EASTING	SEASON	BOAT ASSOC.	P/S
6-Nov-18	1	1107	1	NW LANTAU	2	364	ON	HKLR	825486	807443	AUTUMN	NONE	P
6-Nov-18	2	1119	2	NW LANTAU	2	221	ON	HKLR	827280	807456	AUTUMN	NONE	P
6-Nov-18	3	1202	2	NW LANTAU	2	84	ON	HKLR	828546	805451	AUTUMN	NONE	P

Appendix III. Individual dolphins identified during HKLR03 monitoring surveys in (November 2018)

ID#	DATE	STG#	AREA
NL261	06/11/18	3	NW LANTAU
NL286	06/11/18	2	NW LANTAU
NL328	06/11/18	3	NW LANTAU



Appendix IV. Photographs of Identified Individual Dolphins in November 2018 (HKLR03)