

Figure 1. Transect Line Layout in Northwest and Northeast Lantau Survey Areas

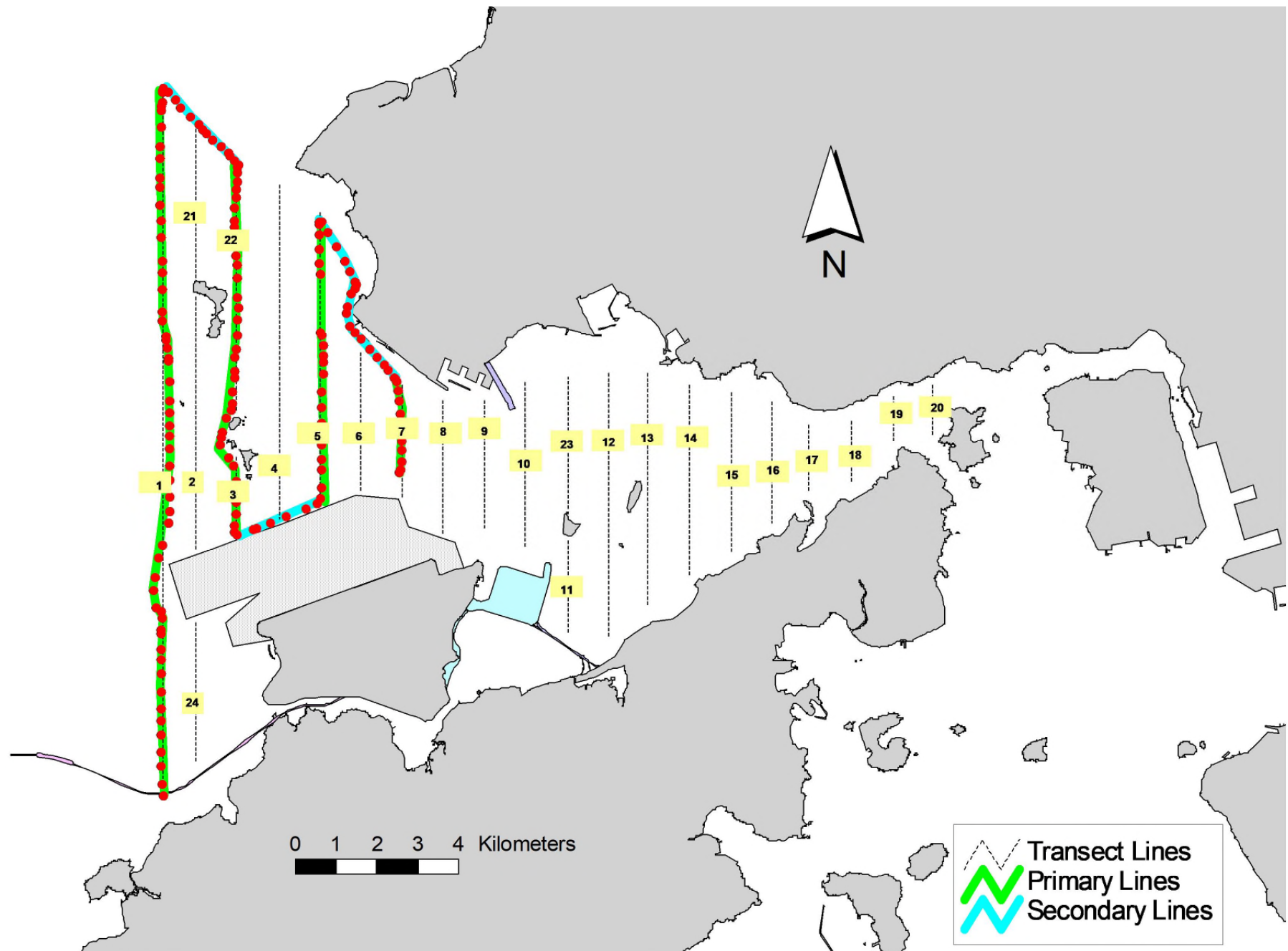


Figure 2. Survey Route on December 3rd, 2018

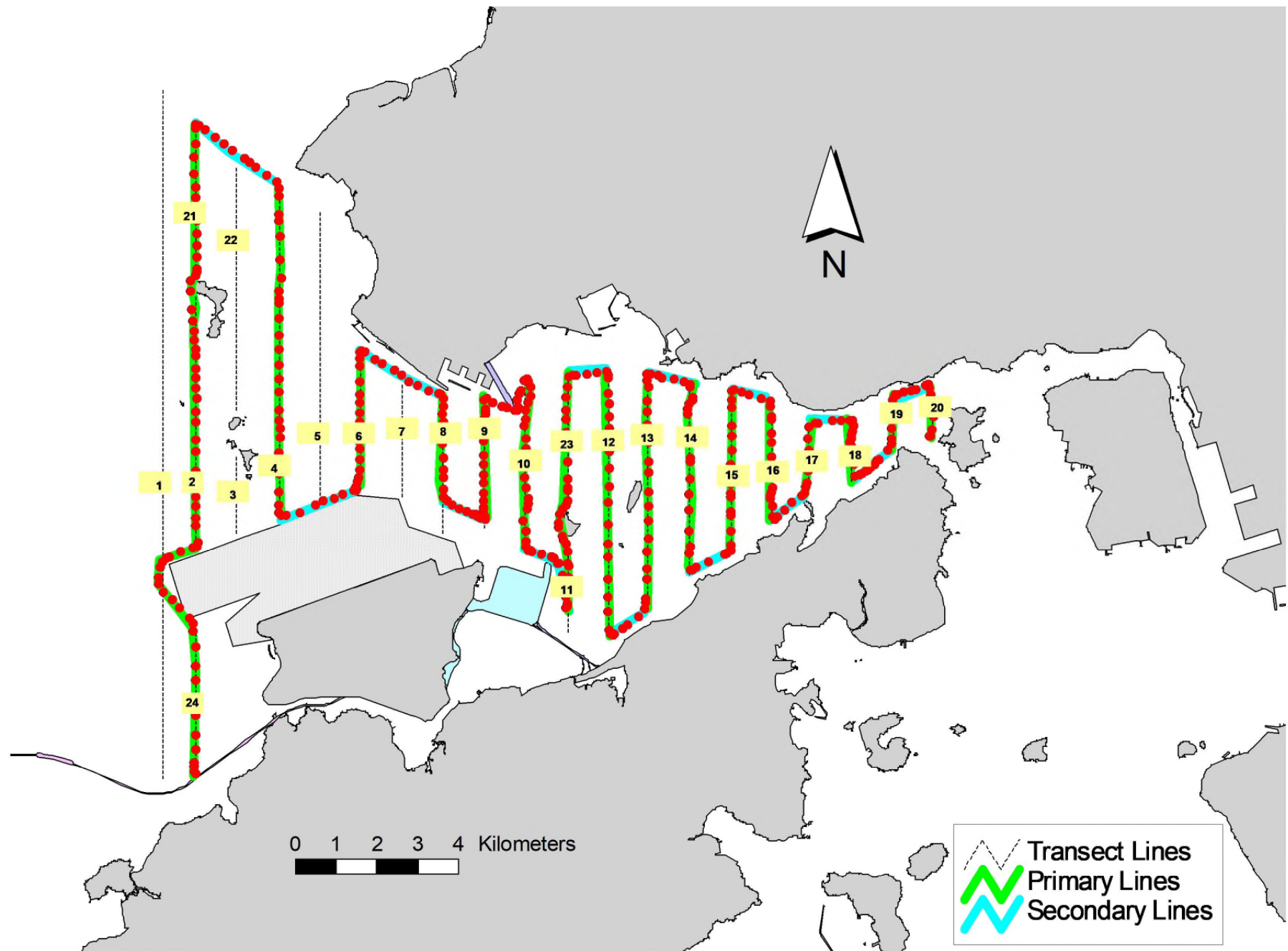


Figure 3. Survey Route on December 5th, 2018

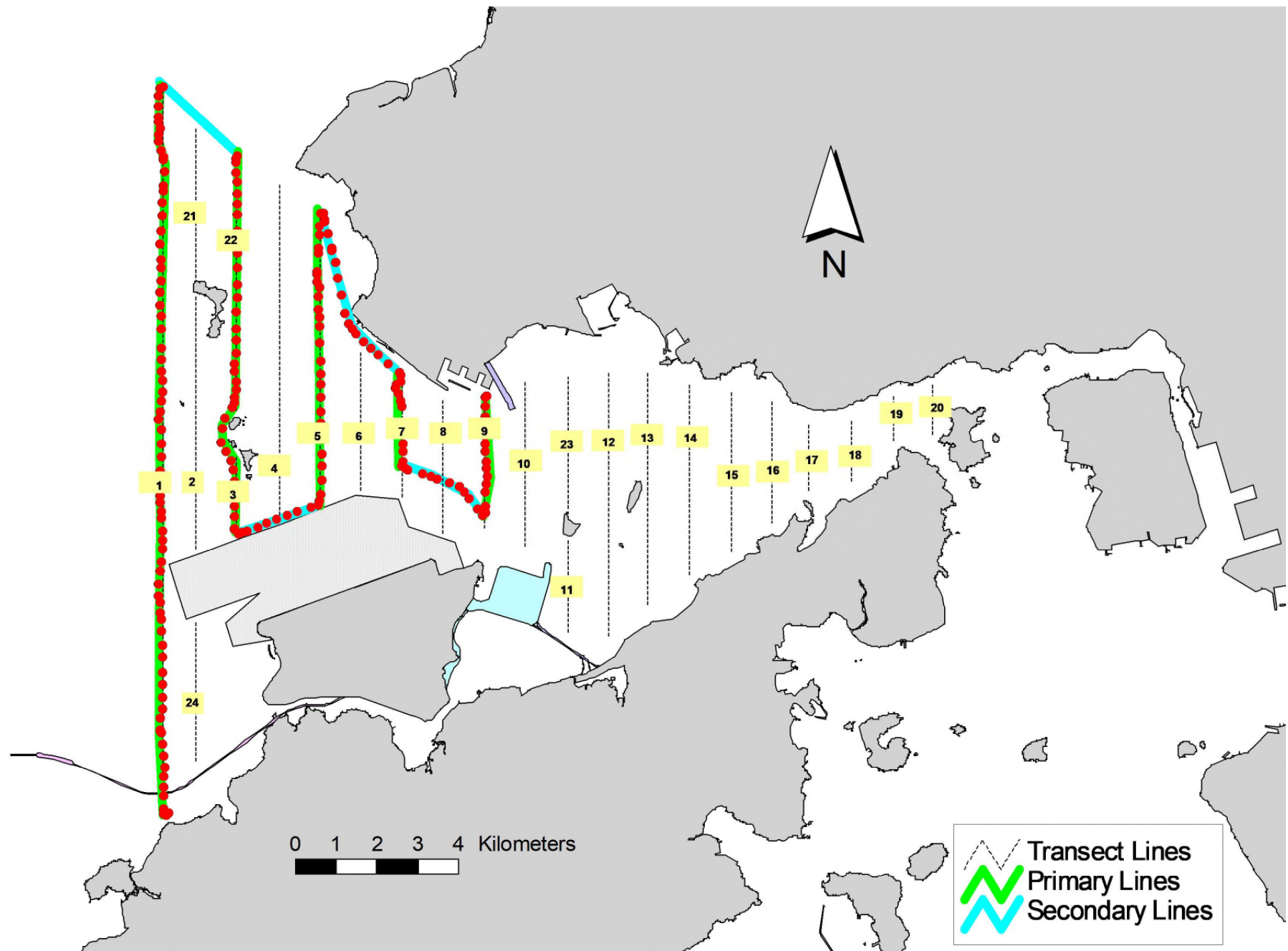


Figure 4. Survey Route on December 10th, 2018

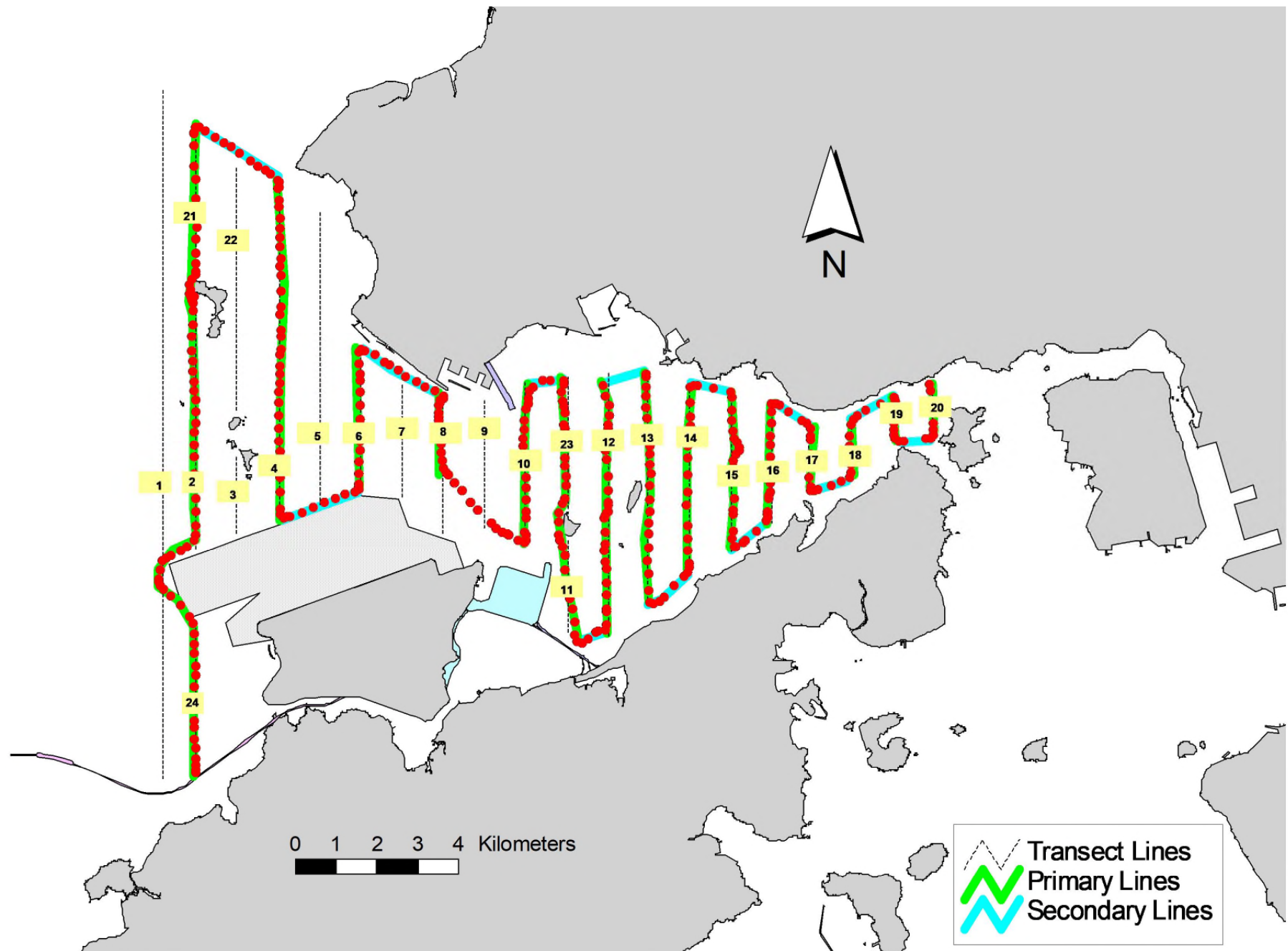


Figure 5. Survey Route on December 12th, 2018

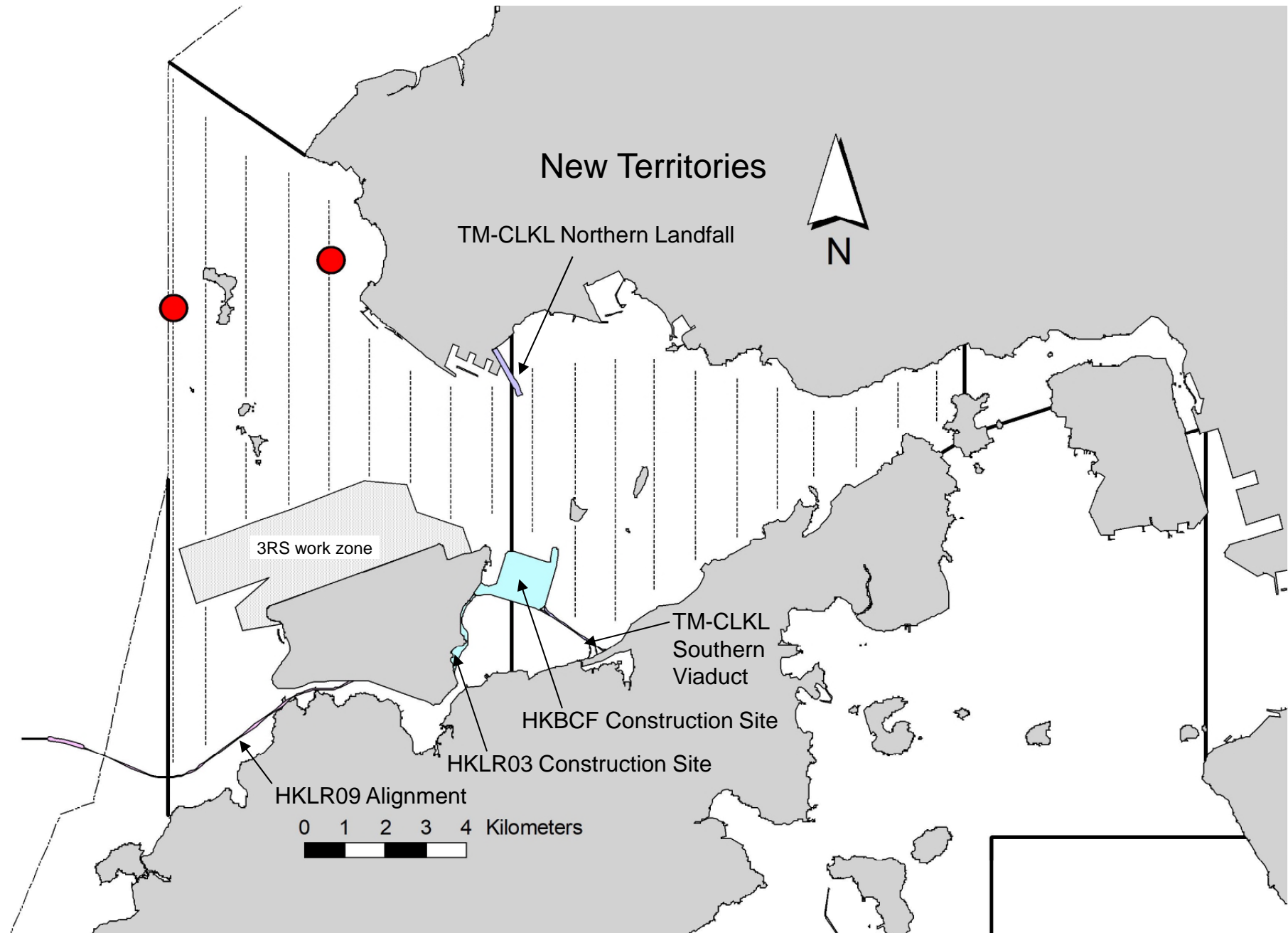


Figure 6. Distribution of Chinese White Dolphin Sightings during December 2018 HKLR03 Monitoring Surveys

Annex I. HKLR03 Survey Effort Database (December 2018)

(Abbreviations: BEAU = Beaufort Sea State; P = Primary Line Effort; S = Secondary Line Effort)

DATE	AREA	BEAU	EFFORT	SEASON	VESSEL	TYPE	P/S
3-Dec-18	NW LANTAU	2	27.00	WINTER	STANDARD36826	HKLR	P
3-Dec-18	NW LANTAU	3	4.18	WINTER	STANDARD36826	HKLR	P
3-Dec-18	NW LANTAU	2	10.68	WINTER	STANDARD36826	HKLR	S
5-Dec-18	NW LANTAU	3	19.43	WINTER	STANDARD36826	HKLR	P
5-Dec-18	NW LANTAU	4	9.90	WINTER	STANDARD36826	HKLR	P
5-Dec-18	NW LANTAU	3	6.57	WINTER	STANDARD36826	HKLR	S
5-Dec-18	NW LANTAU	4	4.30	WINTER	STANDARD36826	HKLR	S
5-Dec-18	NE LANTAU	2	8.60	WINTER	STANDARD36826	HKLR	P
5-Dec-18	NE LANTAU	3	26.18	WINTER	STANDARD36826	HKLR	P
5-Dec-18	NE LANTAU	4	1.10	WINTER	STANDARD36826	HKLR	P
5-Dec-18	NE LANTAU	2	6.60	WINTER	STANDARD36826	HKLR	S
5-Dec-18	NE LANTAU	3	6.22	WINTER	STANDARD36826	HKLR	S
10-Dec-18	NW LANTAU	2	13.34	WINTER	STANDARD36826	HKLR	P
10-Dec-18	NW LANTAU	3	22.85	WINTER	STANDARD36826	HKLR	P
10-Dec-18	NW LANTAU	2	8.98	WINTER	STANDARD36826	HKLR	S
10-Dec-18	NW LANTAU	3	1.73	WINTER	STANDARD36826	HKLR	S
12-Dec-18	NW LANTAU	2	7.60	WINTER	STANDARD36826	HKLR	P
12-Dec-18	NW LANTAU	3	10.12	WINTER	STANDARD36826	HKLR	P
12-Dec-18	NW LANTAU	4	7.55	WINTER	STANDARD36826	HKLR	P
12-Dec-18	NW LANTAU	2	2.10	WINTER	STANDARD36826	HKLR	S
12-Dec-18	NW LANTAU	3	6.10	WINTER	STANDARD36826	HKLR	S
12-Dec-18	NW LANTAU	4	2.53	WINTER	STANDARD36826	HKLR	S
12-Dec-18	NE LANTAU	2	33.02	WINTER	STANDARD36826	HKLR	P
12-Dec-18	NE LANTAU	3	2.59	WINTER	STANDARD36826	HKLR	P
12-Dec-18	NE LANTAU	2	12.69	WINTER	STANDARD36826	HKLR	S

Annex II. HKLR03 Chinese White Dolphin Sighting Database (December 2018)

(Abberviations: STG# = Sighting Number; HRD SZ = Dolphin Herd Size; BEAU = Beaufort Sea State; PSD = Perpendicular Distance; BOAT ASSOC. = Fishing Boat Association; P/S: Sighting Made on Primary/Secondary Lines)

DATE	STG #	TIME	HRD SZ	AREA	BEAU	PSD	EFFORT	TYPE	NORTHING	EASTING	SEASON	BOAT ASSOC.	P/S
3-Dec-18	1	1046	5	NW LANTAU	2	821	ON	HKLR	827178	808517	WINTER	NONE	P
3-Dec-18	2	1247	1	NW LANTAU	3	962	ON	HKLR	826056	804663	WINTER	NONE	P

Annex III. Individual dolphins identified during HKLR03 monitoring surveys in (December 2018)

ID#	DATE	STG#	AREA
CH34	03/12/18	1	NW LANTAU
NL182	03/12/18	1	NW LANTAU
NL202	03/12/18	2	NW LANTAU



Annex IV. Photographs of Identified Individual Dolphins in December 2018 (HKLR03)