

Figure 1. Transect Line Layout in Northwest and Northeast Lantau Survey Areas

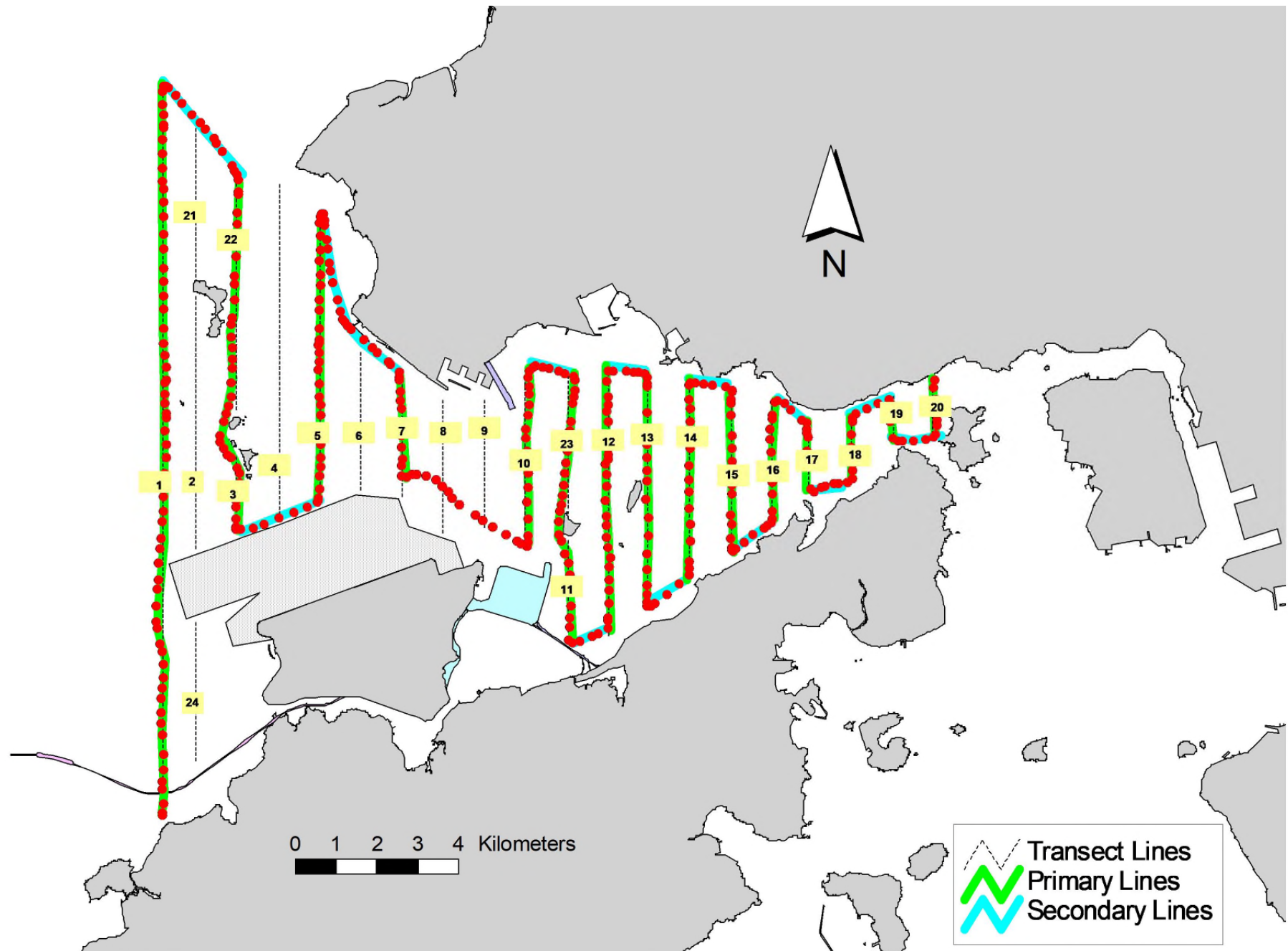


Figure 2. Survey Route on February 1st, 2019

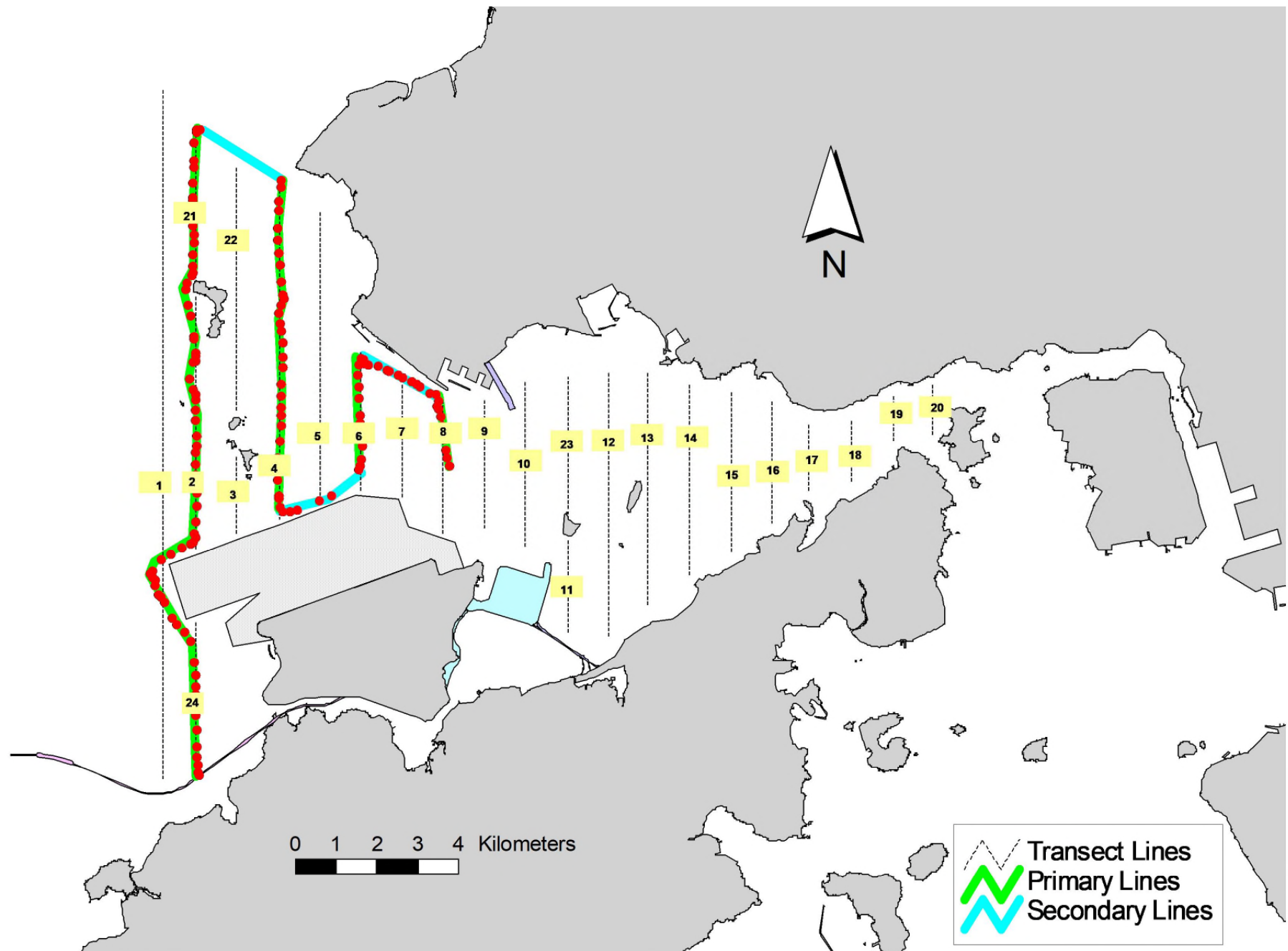


Figure 3. Survey Route on February 14th, 2019

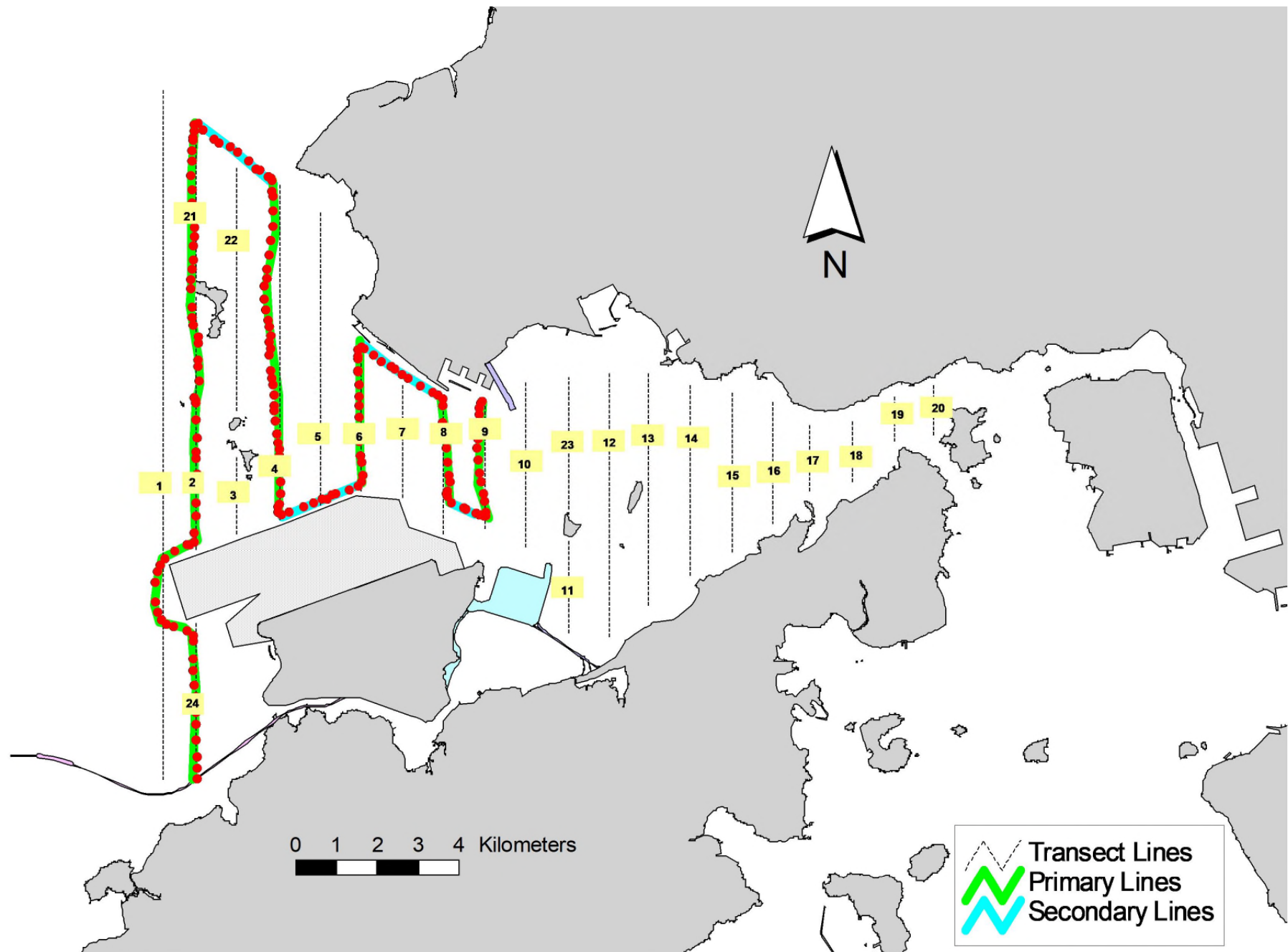


Figure 4. Survey Route on February 20th, 2019

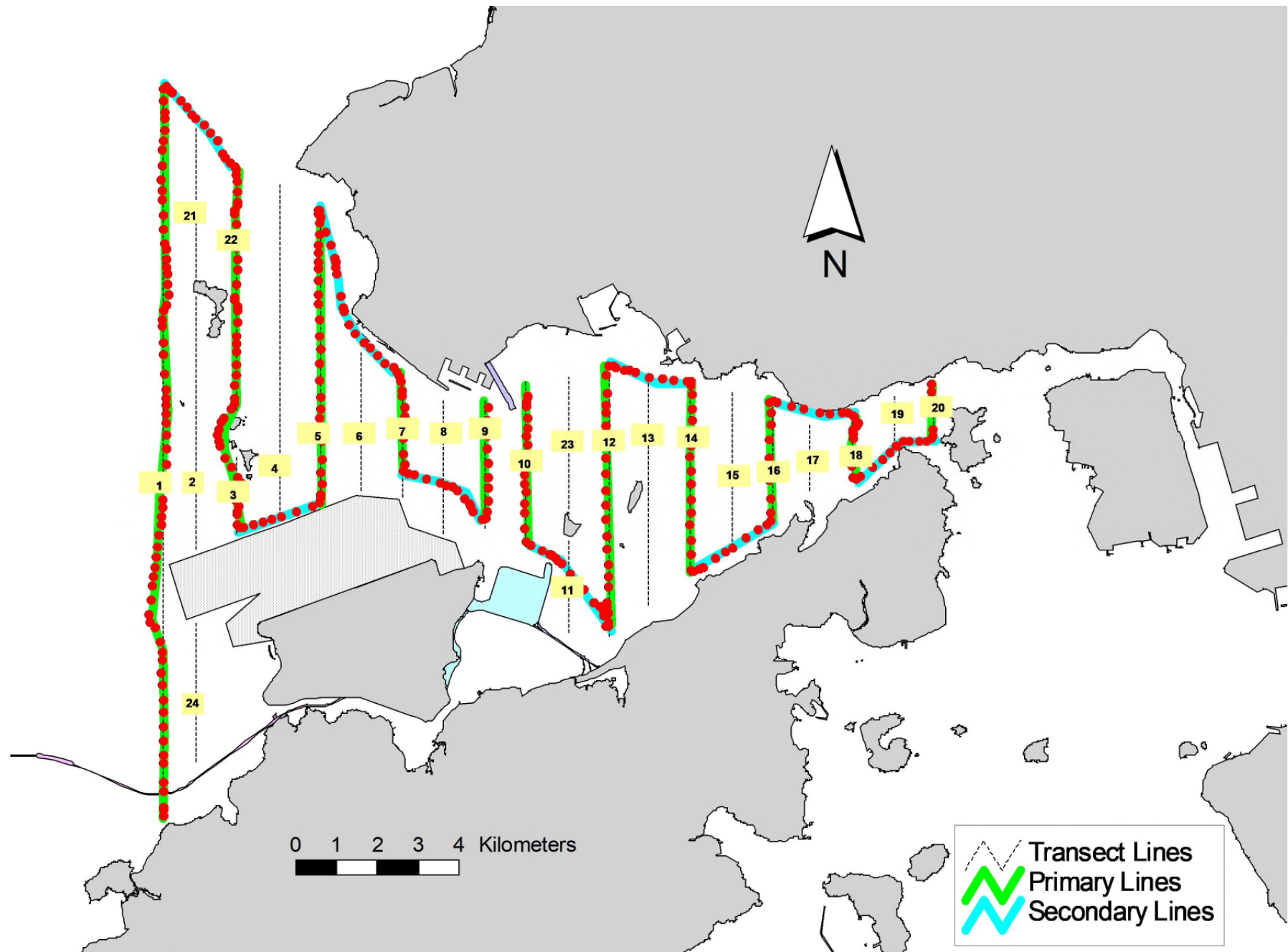


Figure 5. Survey Route on February 25th, 2019

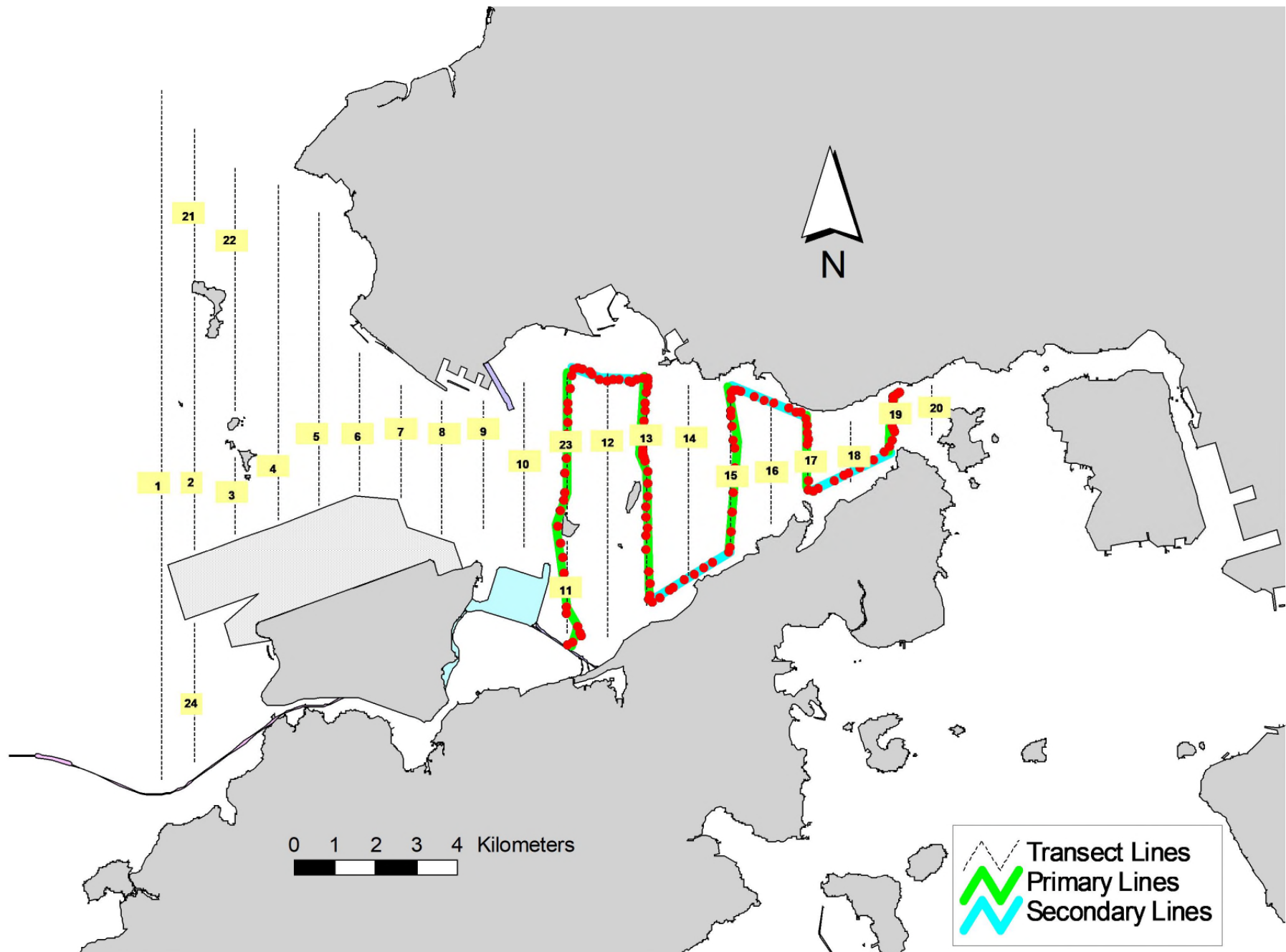


Figure 6. Survey Route on February 26th, 2019

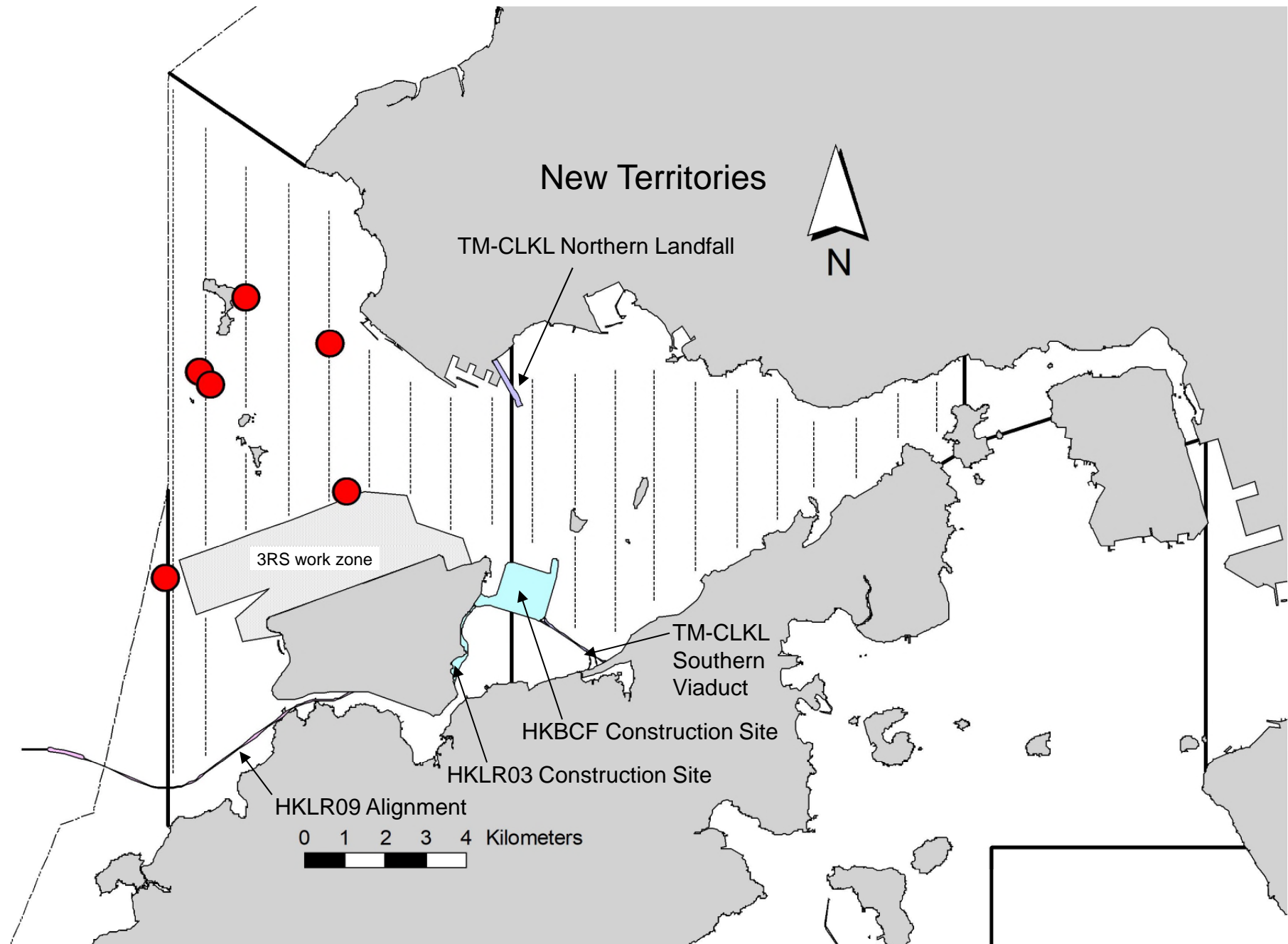


Figure 7. Distribution of Chinese White Dolphin Sightings during February 2019 HKLR03 Monitoring Surveys

Annex I. HKLR03 Survey Effort Database (February 2019)

(Abbreviations: BEAU = Beaufort Sea State; P = Primary Line Effort; S = Secondary Line Effort)

DATE	AREA	BEAU	EFFORT	SEASON	VESSEL	TYPE	P/S
1-Feb-19	NW LANTAU	2	6.59	WINTER	STANDARD36826	HKLR	P
1-Feb-19	NW LANTAU	3	20.70	WINTER	STANDARD36826	HKLR	P
1-Feb-19	NW LANTAU	4	5.70	WINTER	STANDARD36826	HKLR	P
1-Feb-19	NW LANTAU	1	1.06	WINTER	STANDARD36826	HKLR	S
1-Feb-19	NW LANTAU	2	5.60	WINTER	STANDARD36826	HKLR	S
1-Feb-19	NW LANTAU	3	4.30	WINTER	STANDARD36826	HKLR	S
1-Feb-19	NE LANTAU	1	2.60	WINTER	STANDARD36826	HKLR	P
1-Feb-19	NE LANTAU	2	33.86	WINTER	STANDARD36826	HKLR	P
1-Feb-19	NE LANTAU	1	2.30	WINTER	STANDARD36826	HKLR	S
1-Feb-19	NE LANTAU	2	10.14	WINTER	STANDARD36826	HKLR	S
14-Feb-19	NW LANTAU	2	11.58	WINTER	STANDARD36826	HKLR	P
14-Feb-19	NW LANTAU	3	12.95	WINTER	STANDARD36826	HKLR	P
14-Feb-19	NW LANTAU	4	3.30	WINTER	STANDARD36826	HKLR	P
14-Feb-19	NW LANTAU	2	1.76	WINTER	STANDARD36826	HKLR	S
14-Feb-19	NW LANTAU	3	7.76	WINTER	STANDARD36826	HKLR	S
20-Feb-19	NW LANTAU	2	15.35	WINTER	STANDARD36826	HKLR	P
20-Feb-19	NW LANTAU	3	12.38	WINTER	STANDARD36826	HKLR	P
20-Feb-19	NW LANTAU	2	7.25	WINTER	STANDARD36826	HKLR	S
20-Feb-19	NW LANTAU	3	5.06	WINTER	STANDARD36826	HKLR	S
25-Feb-19	NW LANTAU	2	27.52	WINTER	STANDARD36826	HKLR	P
25-Feb-19	NW LANTAU	3	5.53	WINTER	STANDARD36826	HKLR	P
25-Feb-19	NW LANTAU	2	11.35	WINTER	STANDARD36826	HKLR	S
25-Feb-19	NE LANTAU	1	4.41	WINTER	STANDARD36826	HKLR	P
25-Feb-19	NE LANTAU	2	15.20	WINTER	STANDARD36826	HKLR	P
25-Feb-19	NE LANTAU	1	6.35	WINTER	STANDARD36826	HKLR	S
25-Feb-19	NE LANTAU	2	5.24	WINTER	STANDARD36826	HKLR	S
26-Feb-19	NE LANTAU	3	12.70	WINTER	STANDARD36826	HKLR	P
26-Feb-19	NE LANTAU	4	3.51	WINTER	STANDARD36826	HKLR	P
26-Feb-19	NE LANTAU	5	1.64	WINTER	STANDARD36826	HKLR	P
26-Feb-19	NE LANTAU	3	8.80	WINTER	STANDARD36826	HKLR	S
26-Feb-19	NE LANTAU	4	0.55	WINTER	STANDARD36826	HKLR	S

Annex II. HKLR03 Chinese White Dolphin Sighting Database (February 2019)

(Abbreviations: STG# = Sighting Number; HRD SZ = Dolphin Herd Size; BEAU = Beaufort Sea State; PSD = Perpendicular Distance; BOAT ASSOC. = Fishing Boat Association; P/S: Sighting Made on Primary/Secondary Lines)

DATE	STG #	TIME	HRD SZ	AREA	BEAU	PSD	EFFORT	TYPE	NORTHING	EASTING	SEASON	BOAT ASSOC.	P/S
1-Feb-19	1	1233	3	NW LANTAU	3	219	ON	HKLR	825495	808493	WINTER	NONE	P
14-Feb-19	1	1024	2	NW LANTAU	3	341	ON	HKLR	820043	804465	WINTER	NONE	S
14-Feb-19	2	1102	1	NW LANTAU	3	197	ON	HKLR	824826	805278	WINTER	NONE	P
14-Feb-19	3	1356	4	NW LANTAU	3	82	ON	HKLR	822050	808930	WINTER	NONE	S
20-Feb-19	1	1220	5	NW LANTAU	3	878	ON	HKLR	824548	805556	WINTER	NONE	P
25-Feb-19	1	1146	3	NW LANTAU	2	147	ON	HKLR	826584	806435	WINTER	NONE	P

Annex III. Individual dolphins identified during HKLR03 monitoring surveys in February 2019

ID#	DATE	STG#	AREA
CH34	20/02/19	1	NW LANTAU
	25/02/19	1	NW LANTAU
NL98	25/02/19	1	NW LANTAU
NL123	01/02/19	1	NW LANTAU
	14/02/19	3	NW LANTAU
	20/02/19	1	NW LANTAU
NL136	20/02/19	1	NW LANTAU
	25/02/19	1	NW LANTAU
NL182	01/02/19	1	NW LANTAU
NL202	01/02/19	1	NW LANTAU
	20/02/19	1	NW LANTAU
NL321	14/02/19	3	NW LANTAU
NL331	14/02/19	1	NW LANTAU
WL17	14/02/19	3	NW LANTAU
WL243	14/02/19	1	NW LANTAU
WL281	20/02/19	1	NW LANTAU



Annex IV. Photographs of Identified Individual Dolphins in February 2019 (HKLR03)



Annex IV. (cont'd)