

Figure 1. Transect Line Layout in Northwest and Northeast Lantau Survey Areas

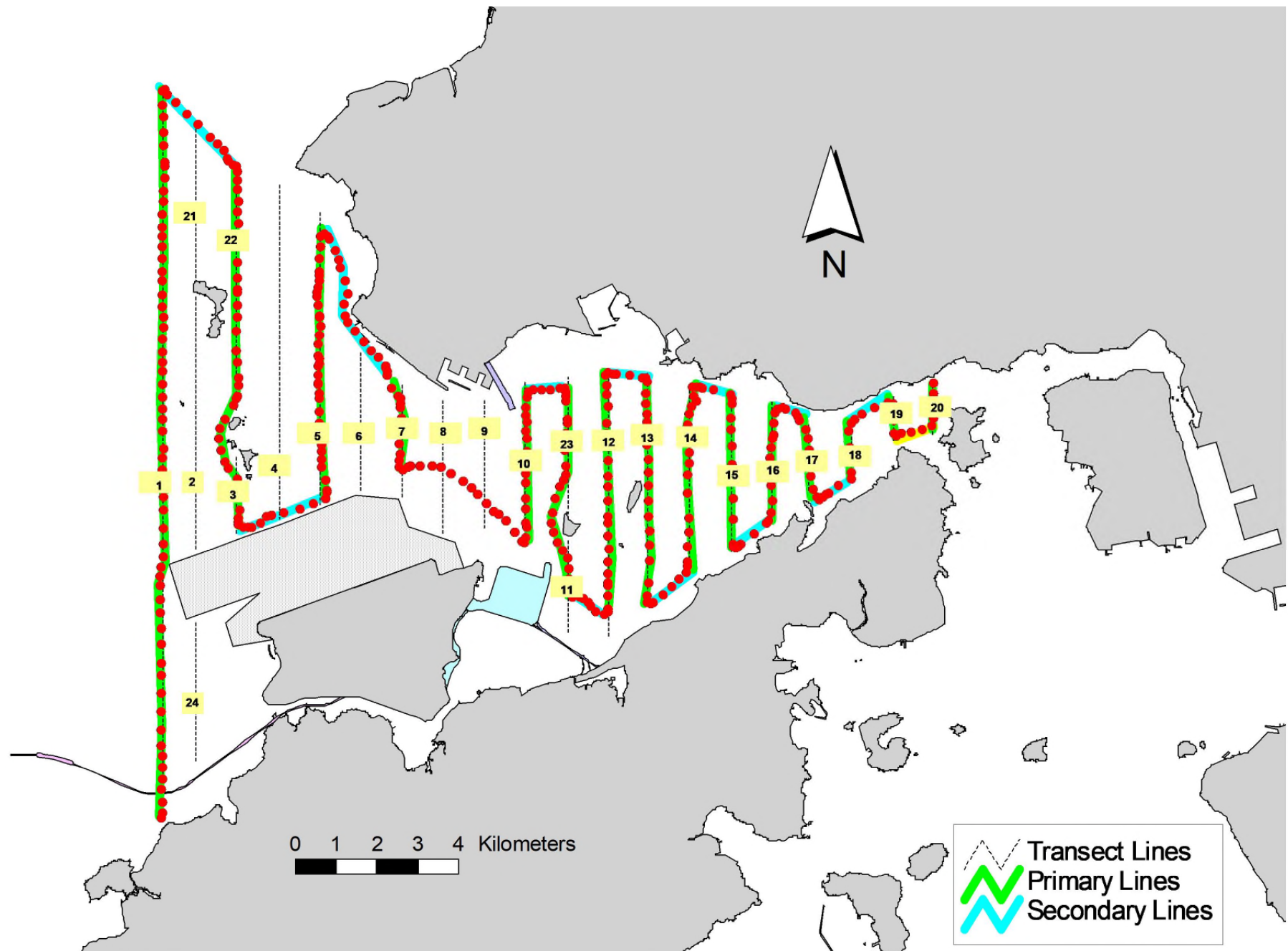


Figure 2. Survey Route on March 4<sup>th</sup>, 2019

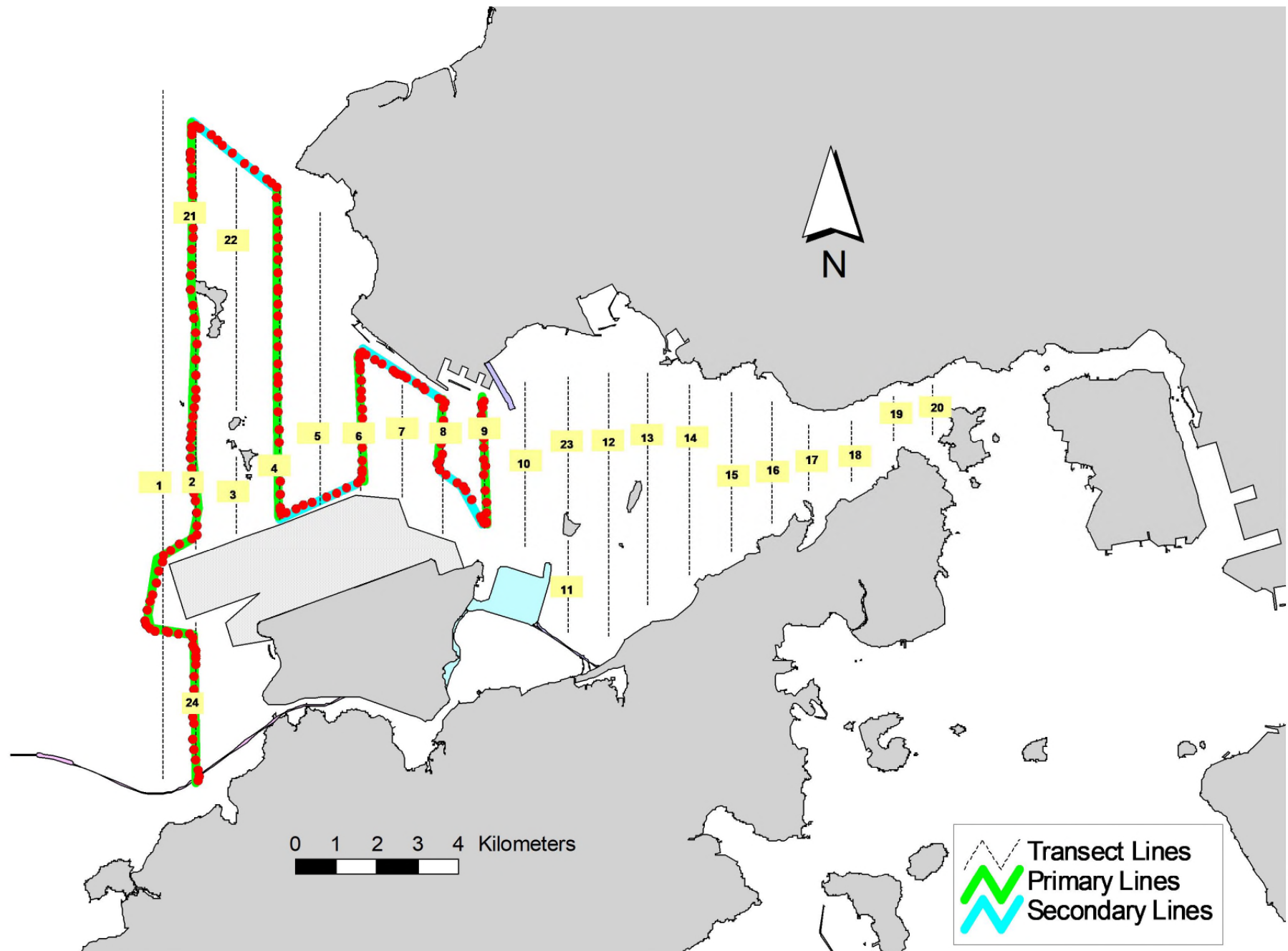


Figure 3. Survey Route on March 11<sup>th</sup>, 2019

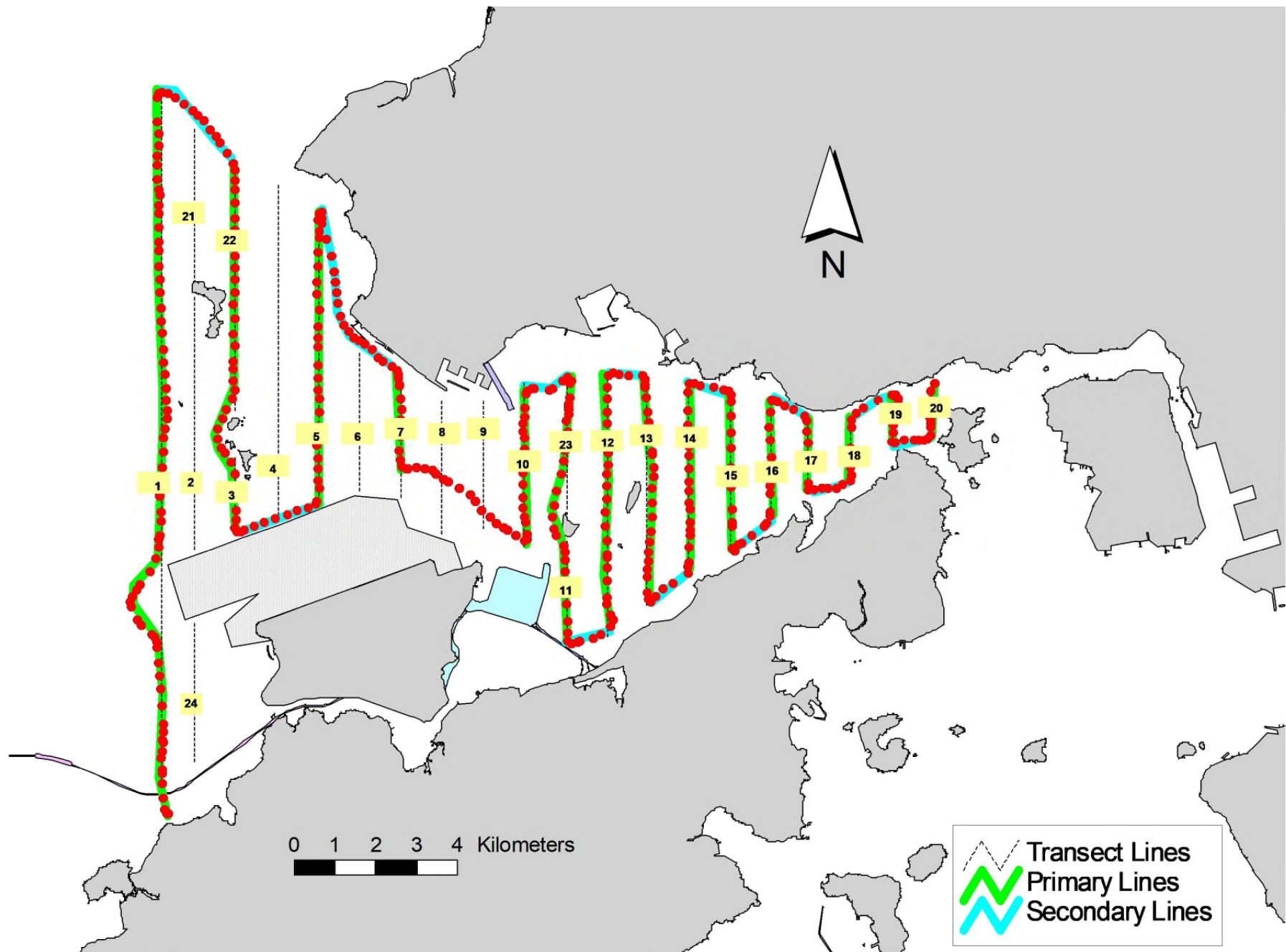


Figure 4. Survey Route on March 13<sup>th</sup>, 2019

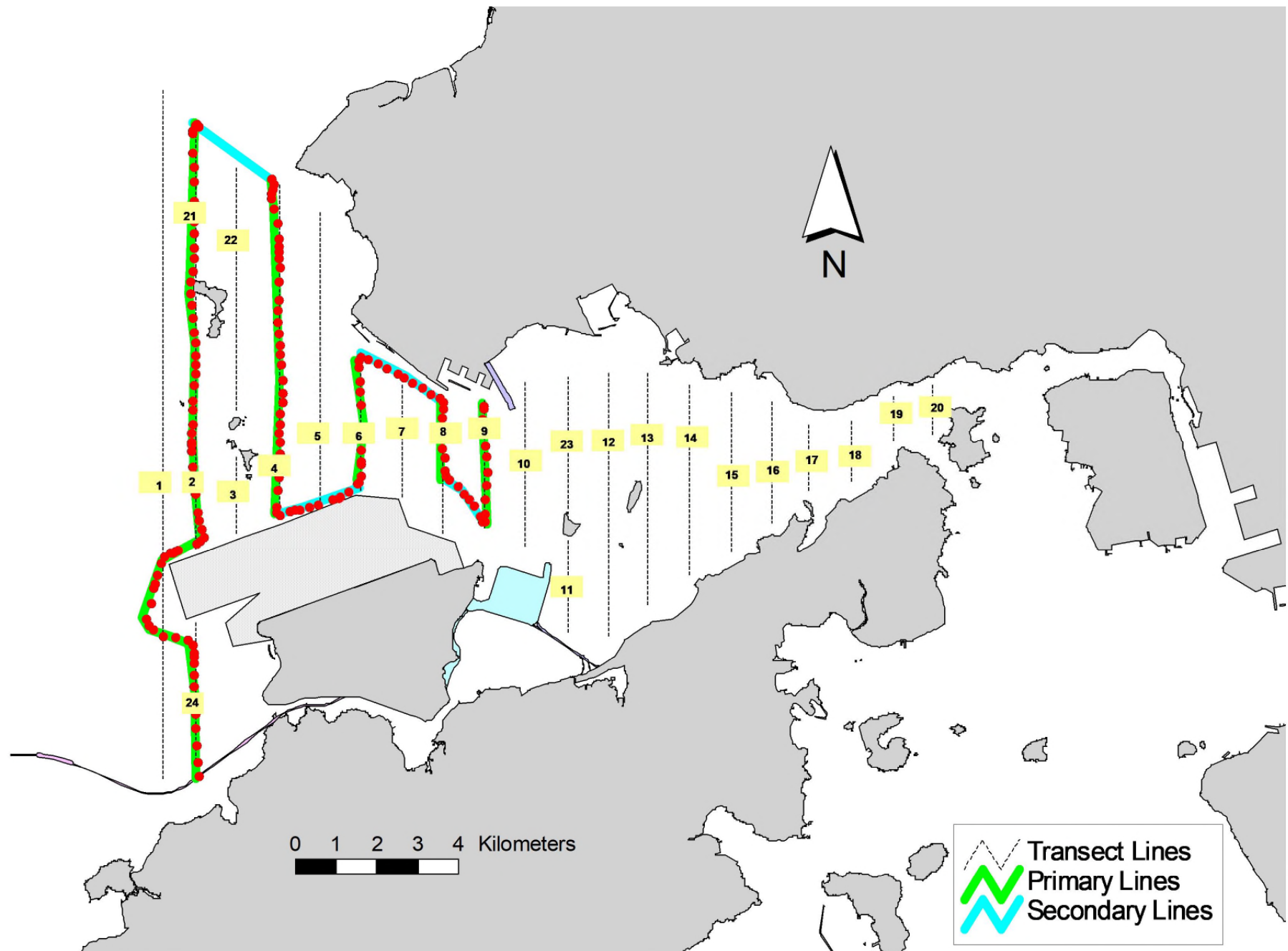


Figure 5. Survey Route on March 18<sup>th</sup>, 2019

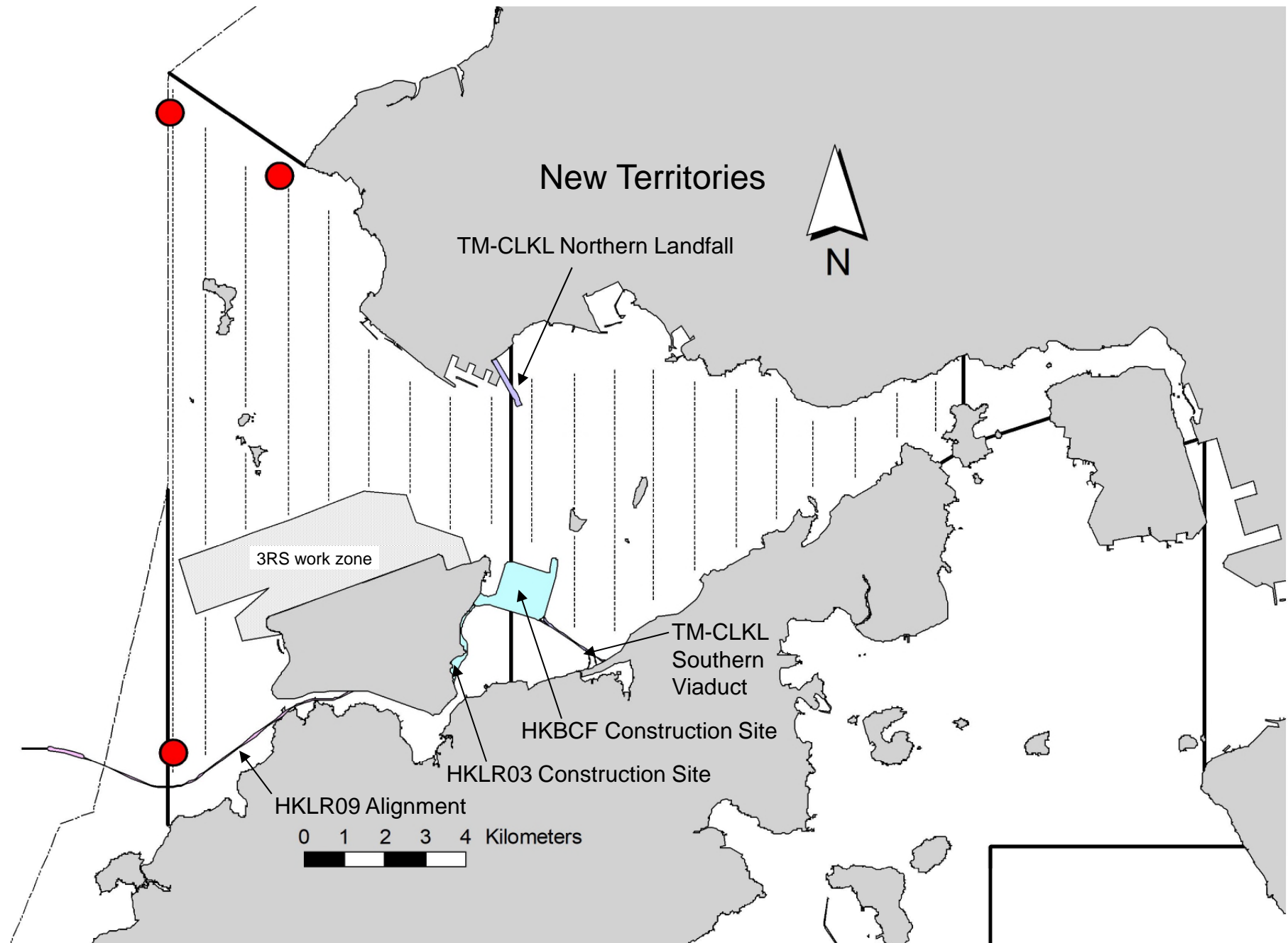


Figure 6. Distribution of Chinese White Dolphin Sightings during March 2019 HKLR03 Monitoring Surveys

## Annex I. HKLR03 Survey Effort Database (March 2019)

(Abbreviations: BEAU = Beaufort Sea State; P = Primary Line Effort; S = Secondary Line Effort)

DATE	AREA	BEAU	EFFORT	SEASON	VESSEL	TYPE	P/S
4-Mar-19	NW LANTAU	2	11.18	SPRING	STANDARD36826	HKLR	P
4-Mar-19	NW LANTAU	3	20.02	SPRING	STANDARD36826	HKLR	P
4-Mar-19	NW LANTAU	2	8.70	SPRING	STANDARD36826	HKLR	S
4-Mar-19	NW LANTAU	3	2.90	SPRING	STANDARD36826	HKLR	S
4-Mar-19	NE LANTAU	2	4.90	SPRING	STANDARD36826	HKLR	P
4-Mar-19	NE LANTAU	3	19.04	SPRING	STANDARD36826	HKLR	P
4-Mar-19	NE LANTAU	4	9.20	SPRING	STANDARD36826	HKLR	P
4-Mar-19	NE LANTAU	2	2.97	SPRING	STANDARD36826	HKLR	S
4-Mar-19	NE LANTAU	3	6.69	SPRING	STANDARD36826	HKLR	S
4-Mar-19	NE LANTAU	4	2.30	SPRING	STANDARD36826	HKLR	S
11-Mar-19	NW LANTAU	2	26.50	SPRING	STANDARD36826	HKLR	P
11-Mar-19	NW LANTAU	2	14.30	SPRING	STANDARD36826	HKLR	S
13-Mar-19	NW LANTAU	1	2.59	SPRING	STANDARD36826	HKLR	P
13-Mar-19	NW LANTAU	2	21.23	SPRING	STANDARD36826	HKLR	P
13-Mar-19	NW LANTAU	3	7.50	SPRING	STANDARD36826	HKLR	P
13-Mar-19	NW LANTAU	1	3.40	SPRING	STANDARD36826	HKLR	S
13-Mar-19	NW LANTAU	2	4.45	SPRING	STANDARD36826	HKLR	S
13-Mar-19	NW LANTAU	3	4.60	SPRING	STANDARD36826	HKLR	S
13-Mar-19	NE LANTAU	2	17.90	SPRING	STANDARD36826	HKLR	P
13-Mar-19	NE LANTAU	3	18.05	SPRING	STANDARD36826	HKLR	P
13-Mar-19	NE LANTAU	2	10.55	SPRING	STANDARD36826	HKLR	S
13-Mar-19	NE LANTAU	3	1.90	SPRING	STANDARD36826	HKLR	S
18-Mar-19	NW LANTAU	2	19.21	SPRING	STANDARD36826	HKLR	P
18-Mar-19	NW LANTAU	3	8.19	SPRING	STANDARD36826	HKLR	P
18-Mar-19	NW LANTAU	2	9.25	SPRING	STANDARD36826	HKLR	S
18-Mar-19	NW LANTAU	3	1.55	SPRING	STANDARD36826	HKLR	S

**Annex II. HKLR03 Chinese White Dolphin Sighting Database (March 2019)**

(Abberviations: STG# = Sighting Number; HRD SZ = Dolphin Herd Size; BEAU = Beaufort Sea State; PSD = Perpendicular Distance; BOAT ASSOC. = Fishing Boat Association; P/S: Sighting Made on Primary/Secondary Lines)

DATE	STG #	TIME	HRD SZ	AREA	BEAU	PSD	EFFORT	TYPE	NORTHING	EASTING	SEASON	BOAT ASSOC.	P/S
13-Mar-19	1	1018	2	NW LANTAU	2	131	ON	HKLR	815946	804673	SPRING	NONE	P
13-Mar-19	2	1131	2	NW LANTAU	1	371	ON	HKLR	830873	804580	SPRING	NONE	P
18-Mar-19	1	1140	2	NW LANTAU	2	853	ON	HKLR	829406	807254	SPRING	NONE	S



**Annex III. Individual dolphins identified during HKLR03 monitoring surveys in (March 2019)**

<b>ID#</b>	<b>DATE</b>	<b>STG#</b>	<b>AREA</b>
NL202	18/03/19	1	NW LANTAU
NL261	18/03/19	1	NW LANTAU
WL145	13/03/19	1	NW LANTAU



Annex IV. Photographs of Identified Individual Dolphins in March 2019 (HKLR03)