

Figure 1. Transect Line Layout in Northwest and Northeast Lantau Survey Areas

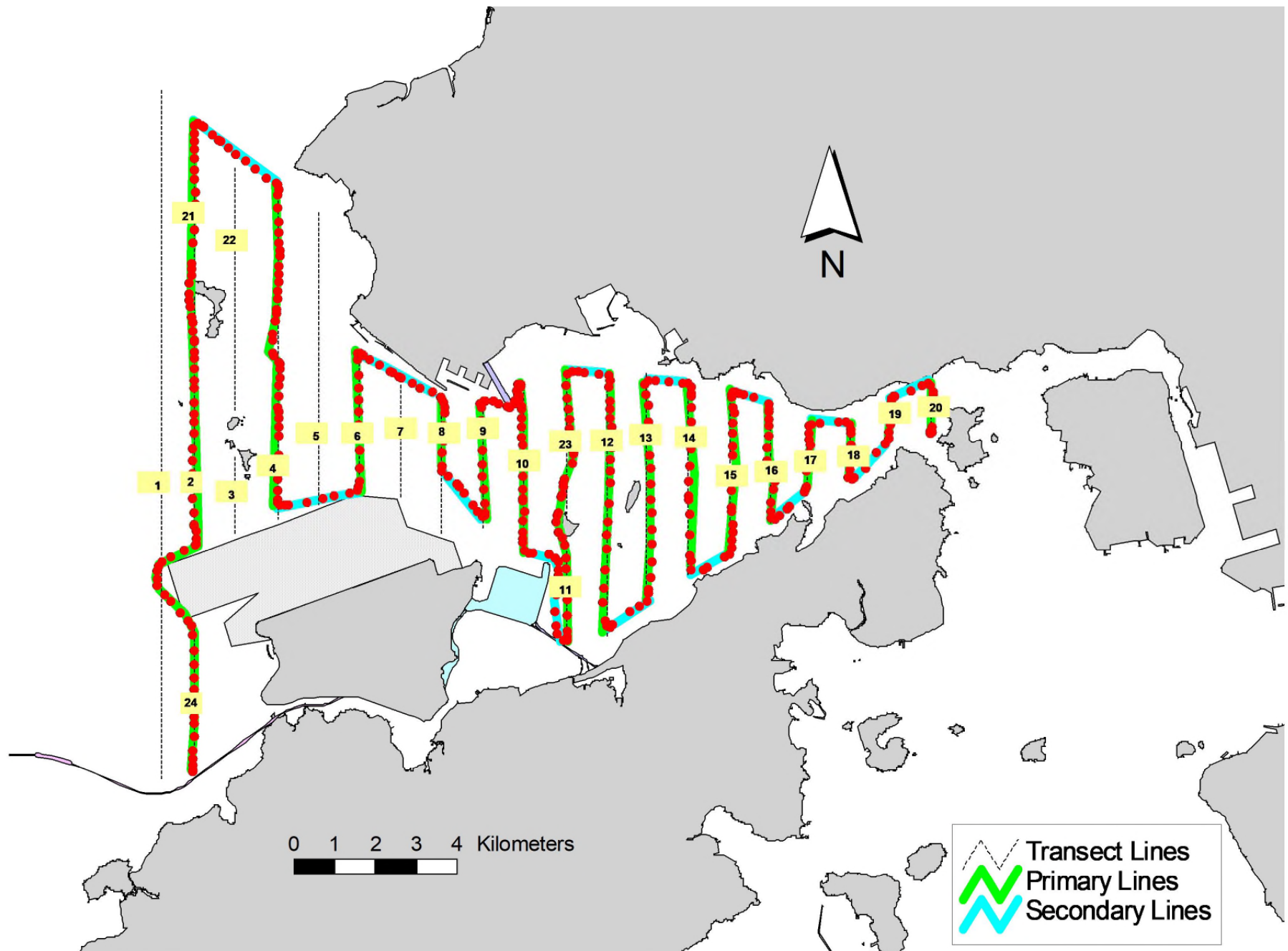


Figure 2. Survey Route on June 3<sup>rd</sup>, 2019

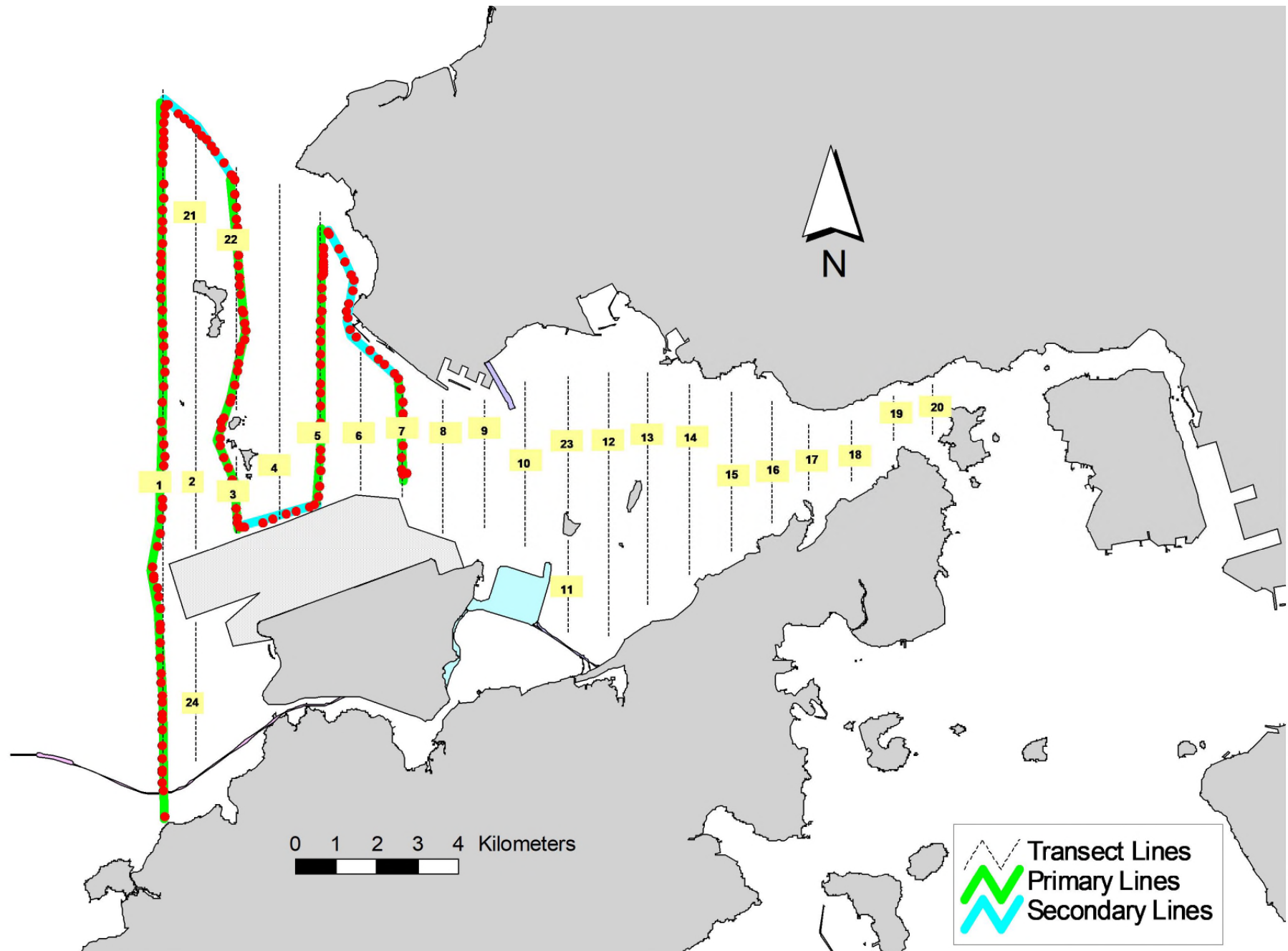


Figure 3. Survey Route on June 6<sup>th</sup>, 2019

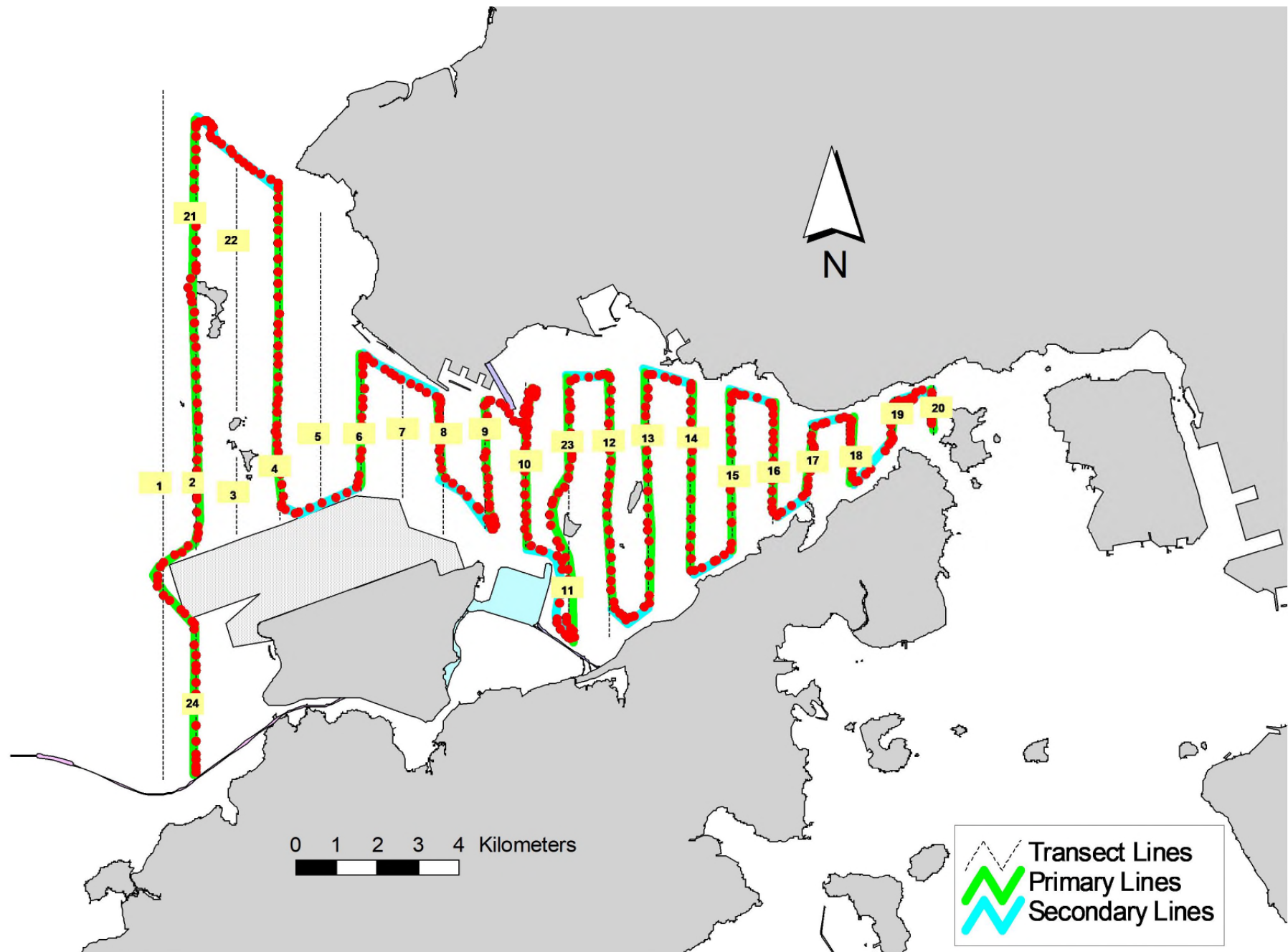


Figure 4. Survey Route on June 10<sup>th</sup>, 2019

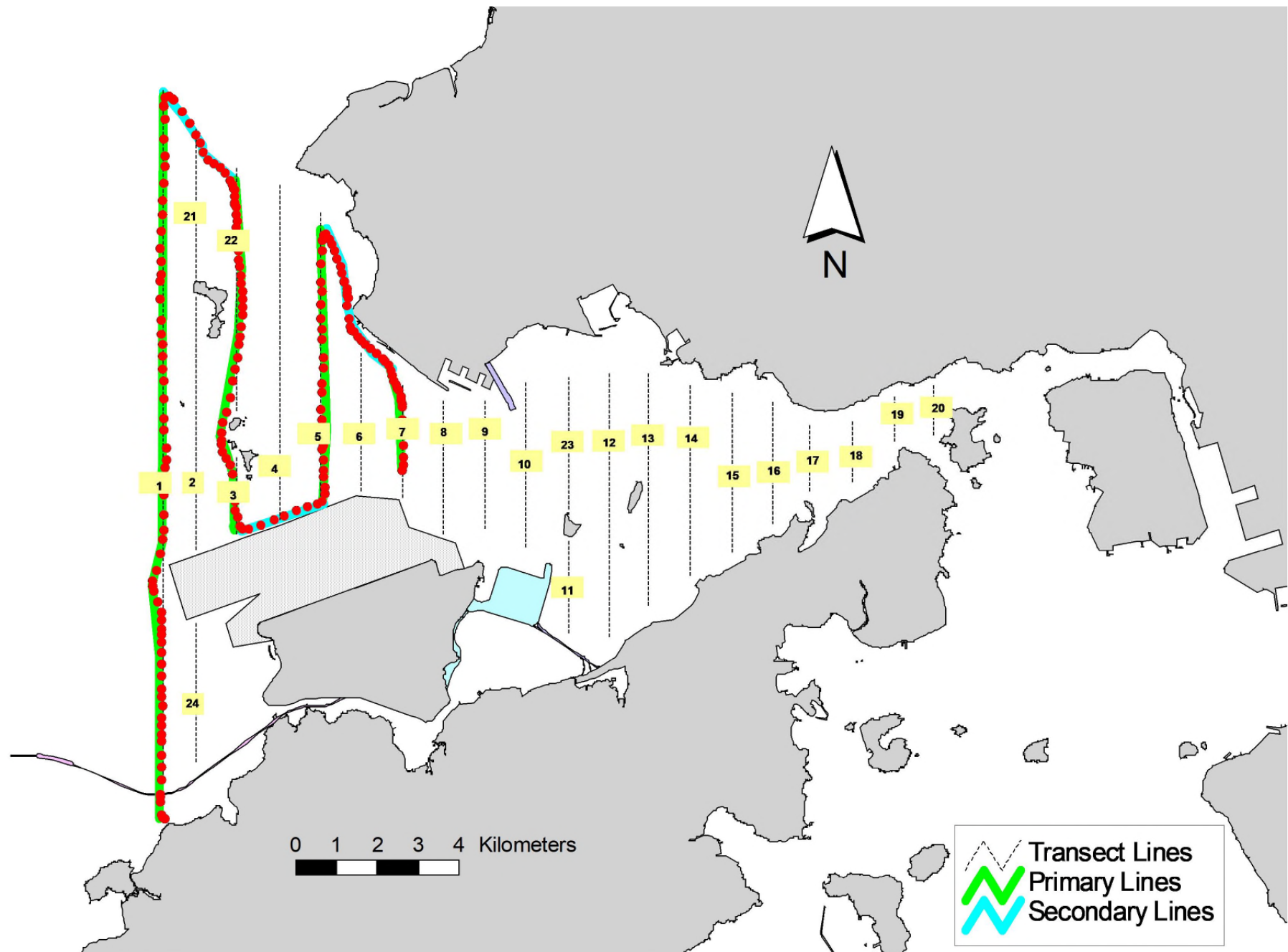


Figure 5. Survey Route on June 13<sup>th</sup>, 2019



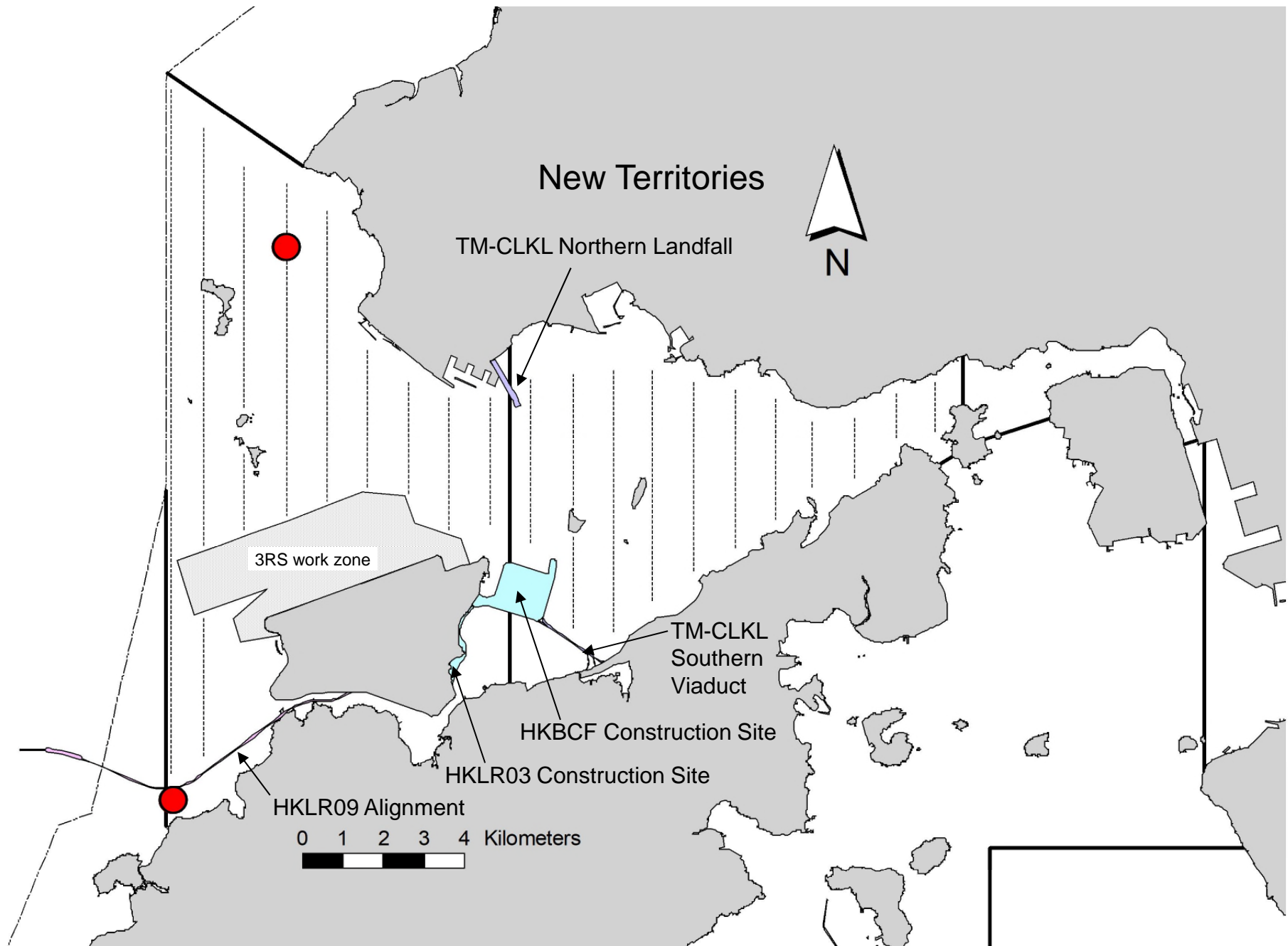


Figure 6. Distribution of Chinese White Dolphin Sightings during June 2019 HKLR03 Monitoring Surveys

## Annex I. HKLR03 Survey Effort Database (June 2019)

(Abbreviations: BEAU = Beaufort Sea State; P = Primary Line Effort; S = Secondary Line Effort)

DATE	AREA	BEAU	EFFORT	SEASON	VESSEL	TYPE	P/S
3-Jun-19	NW LANTAU	3	25.81	SUMMER	STANDARD36826	HKLR	P
3-Jun-19	NW LANTAU	4	1.66	SUMMER	STANDARD36826	HKLR	P
3-Jun-19	NW LANTAU	3	11.38	SUMMER	STANDARD36826	HKLR	S
3-Jun-19	NW LANTAU	4	0.55	SUMMER	STANDARD36826	HKLR	S
3-Jun-19	NE LANTAU	2	24.60	SUMMER	STANDARD36826	HKLR	P
3-Jun-19	NE LANTAU	3	11.37	SUMMER	STANDARD36826	HKLR	P
3-Jun-19	NE LANTAU	2	11.83	SUMMER	STANDARD36826	HKLR	S
3-Jun-19	NE LANTAU	3	2.10	SUMMER	STANDARD36826	HKLR	S
6-Jun-19	NW LANTAU	2	8.26	SUMMER	STANDARD36826	HKLR	P
6-Jun-19	NW LANTAU	3	19.60	SUMMER	STANDARD36826	HKLR	P
6-Jun-19	NW LANTAU	4	3.70	SUMMER	STANDARD36826	HKLR	P
6-Jun-19	NW LANTAU	2	5.99	SUMMER	STANDARD36826	HKLR	S
6-Jun-19	NW LANTAU	3	4.25	SUMMER	STANDARD36826	HKLR	S
10-Jun-19	NW LANTAU	3	17.00	SUMMER	STANDARD36826	HKLR	P
10-Jun-19	NW LANTAU	4	10.53	SUMMER	STANDARD36826	HKLR	P
10-Jun-19	NW LANTAU	5	0.60	SUMMER	STANDARD36826	HKLR	P
10-Jun-19	NW LANTAU	3	7.07	SUMMER	STANDARD36826	HKLR	S
10-Jun-19	NW LANTAU	4	4.80	SUMMER	STANDARD36826	HKLR	S
10-Jun-19	NE LANTAU	2	19.40	SUMMER	STANDARD36826	HKLR	P
10-Jun-19	NE LANTAU	3	15.46	SUMMER	STANDARD36826	HKLR	P
10-Jun-19	NE LANTAU	2	8.04	SUMMER	STANDARD36826	HKLR	S
10-Jun-19	NE LANTAU	3	5.72	SUMMER	STANDARD36826	HKLR	S
13-Jun-19	NW LANTAU	2	24.25	SUMMER	STANDARD36826	HKLR	P
13-Jun-19	NW LANTAU	3	8.10	SUMMER	STANDARD36826	HKLR	P
13-Jun-19	NW LANTAU	2	10.05	SUMMER	STANDARD36826	HKLR	S

**Annex II. HKLR03 Chinese White Dolphin Sighting Database (June 2019)**

(Abbreviations: STG# = Sighting Number; HRD SZ = Dolphin Herd Size; BEAU = Beaufort Sea State; PSD = Perpendicular Distance; BOAT ASSOC. = Fishing Boat Association; P/S: Sighting Made on Primary/Secondary Lines)

DATE	STG #	TIME	HRD SZ	AREA	BEAU	PSD	EFFORT	TYPE	NORTHING	EASTING	SEASON	BOAT ASSOC.	P/S
3-Jun-19	1	1138	4	NW LANTAU	3	121	ON	HKLR	827734	807488	SUMMER	NONE	P
6-Jun-19	1	1312	1	NW LANTAU	3	77	ON	HKLR	814894	804681	SUMMER	NONE	P



**Annex III. Individual dolphins identified during HKLR03 monitoring surveys in (June 2019)**

<b>ID#</b>	<b>DATE</b>	<b>STG#</b>	<b>AREA</b>
NL123	03/06/19	1	NW LANTAU
NL136	03/06/19	1	NW LANTAU
NL202	03/06/19	1	NW LANTAU
NL286	03/06/19	1	NW LANTAU
NL293	06/06/19	1	NW LANTAU



Annex IV. Photographs of Identified Individual Dolphins in June 2019 (HKLR03)