

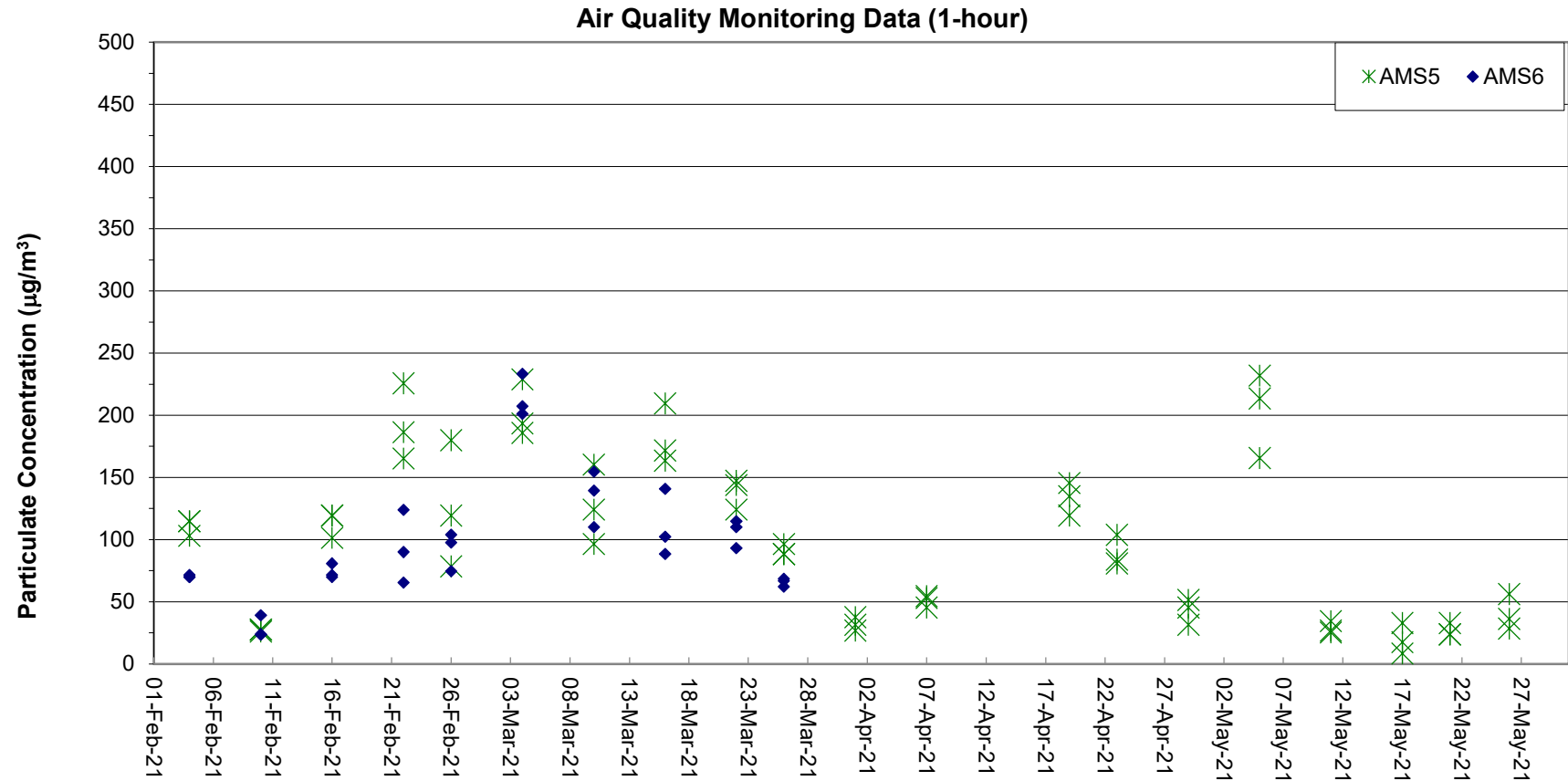
## Air Quality Monitoring Data

Project	Works	Date (yyyy-mm-dd)	Station	Time	Parameter	Results	Unit
HKLR	HY/2011/03	2021-05-05	AMS5	9:09	1-hr TSP	232	µg/m <sup>3</sup>
HKLR	HY/2011/03	2021-05-05	AMS5	10:09	1-hr TSP	166	µg/m <sup>3</sup>
HKLR	HY/2011/03	2021-05-05	AMS5	11:09	1-hr TSP	213	µg/m <sup>3</sup>
HKLR	HY/2011/03	2021-05-11	AMS5	9:05	1-hr TSP	25	µg/m <sup>3</sup>
HKLR	HY/2011/03	2021-05-11	AMS5	10:05	1-hr TSP	27	µg/m <sup>3</sup>
HKLR	HY/2011/03	2021-05-11	AMS5	11:05	1-hr TSP	35	µg/m <sup>3</sup>
HKLR	HY/2011/03	2021-05-17	AMS5	9:08	1-hr TSP	18	µg/m <sup>3</sup>
HKLR	HY/2011/03	2021-05-17	AMS5	10:08	1-hr TSP	8	µg/m <sup>3</sup>
HKLR	HY/2011/03	2021-05-17	AMS5	11:08	1-hr TSP	33	µg/m <sup>3</sup>
HKLR	HY/2011/03	2021-05-21	AMS5	9:05	1-hr TSP	33	µg/m <sup>3</sup>
HKLR	HY/2011/03	2021-05-21	AMS5	10:05	1-hr TSP	24	µg/m <sup>3</sup>
HKLR	HY/2011/03	2021-05-21	AMS5	11:05	1-hr TSP	24	µg/m <sup>3</sup>
HKLR	HY/2011/03	2021-05-26	AMS5	9:07	1-hr TSP	36	µg/m <sup>3</sup>
HKLR	HY/2011/03	2021-05-26	AMS5	10:07	1-hr TSP	28	µg/m <sup>3</sup>
HKLR	HY/2011/03	2021-05-26	AMS5	11:07	1-hr TSP	56	µg/m <sup>3</sup>
HKLR	HY/2011/03	2021-05-04	AMS5	8:00	24-hr TSP	34	µg/m <sup>3</sup>
HKLR	HY/2011/03	2021-05-10	AMS5	8:00	24-hr TSP	26	µg/m <sup>3</sup>
HKLR	HY/2011/03	2021-05-14	AMS5	8:00	24-hr TSP	30	µg/m <sup>3</sup>
HKLR	HY/2011/03	2021-05-20	AMS5	8:00	24-hr TSP	26	µg/m <sup>3</sup>
HKLR	HY/2011/03	2021-05-25	AMS5	8:00	24-hr TSP	22	µg/m <sup>3</sup>
HKLR	HY/2011/03	2021-05-31	AMS5	8:00	24-hr TSP	31	µg/m <sup>3</sup>

Remarks:

1) The existing air quality monitoring location AMS6 - Dragonair / CNAC (Group) Building (HKIA) will be handed over to Airport Authority Hong Kong on 31 March 2021. 1hr and 24 hr air quality monitoring at AMS6 will be temporarily suspended starting from 1 April 2021.

Graphical Plot of 1-hour TSP at AMS5 and AMS6

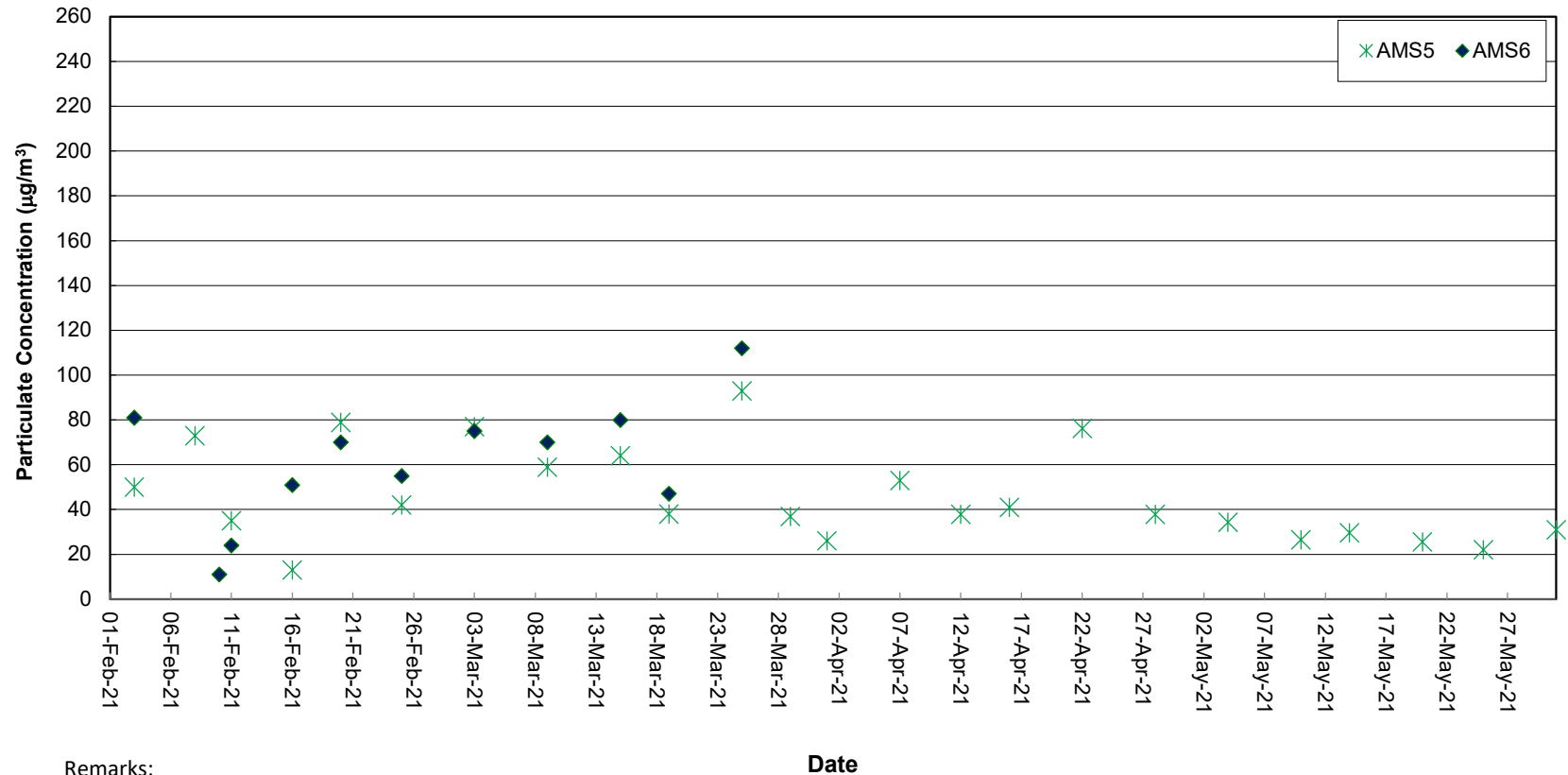


**Remark:**

1) The existing air quality monitoring location AMS6 - Dragonair / CNAC (Group) Building (HKIA) was handed over to Airport Authority Hong Kong on 31 March 2021. 1-hr TSP monitoring at AMS6 was temporarily suspended starting from 1 April 2021.

Graphical Plot of 24-hour TSP at AMS5 and AMS6

Air Quality Monitoring Data (24-hour)



Remarks:

- 1) Due to timer problem at monitoring station AMS6 - Dragonair / CNAC (Group) Building (HKIA), 24-hr TSP monitoring at AMS6 was rescheduled from 8 February 2021 to 10 February 2021.
- 2) Due to motor failure of HVS at monitoring station AMS6 - Dragonair / CNAC (Group) Building (HKIA), 24-hr TSP monitoring at AMS6 on 29 March 2021 was cancelled.
- 3) The existing air quality monitoring location AMS6 - Dragonair / CNAC (Group) Building (HKIA) was handed over to Airport Authority Hong Kong on 31 March 2021. 24-hr TSP monitoring at AMS6 was temporarily suspended starting from 1 April 2021.

Noise Monitoring Data

Project	Works	Date (yyyy-mm-dd)	Station	Start Time	Wind Speed, m/s	1st set 5mins		2nd set 5mins		3rd set 5mins		4th set 5mins		5th set 5mins		6th set 5mins		Overall (30mins)*		Unit
						Leq:	L10:	Leq:	L10:	Leq:	L10:	Leq:	L10:	Leq:	L10:	Leq:	L10:	Leq:	L10:	
HKLR	HY/2011/03	2021-05-05	NMS5	9:28	<5	Leq:	55.4	Leq:	55.0	Leq:	53.7	Leq:	53.9	Leq:	55.0	Leq:	53.4	Leq:	57	dB(A)
						L10:	56.0	L10:	56.0	L10:	55.5	L10:	54.5	L10:	57.0	L10:	54.5	L10:	59	
						L90:	53.5	L90:	51.5	L90:	51.0	L90:	51.5	L90:	52.0	L90:	52.0	L90:	55	
HKLR	HY/2011/03	2021-05-11	NMS5	9:21	<5	Leq:	53.3	Leq:	52.9	Leq:	53.7	Leq:	53.1	Leq:	57.0	Leq:	54.9	Leq:	57	dB(A)
						L10:	54.5	L10:	54.0	L10:	55.0	L10:	54.0	L10:	59.0	L10:	57.5	L10:	59	
						L90:	51.0	L90:	51.0	L90:	52.0	L90:	51.5	L90:	52.5	L90:	49.5	L90:	54	
HKLR	HY/2011/03	2021-05-17	NMS5	9:20	<5	Leq:	62.7	Leq:	61.5	Leq:	58.0	Leq:	58.0	Leq:	53.0	Leq:	62.3	Leq:	63	dB(A)
						L10:	63.0	L10:	61.6	L10:	59.0	L10:	60.5	L10:	53.1	L10:	62.5	L10:	64	
						L90:	57.0	L90:	56.5	L90:	51.0	L90:	50.5	L90:	48.5	L90:	56.0	L90:	57	
HKLR	HY/2011/03	2021-05-26	NMS5	9:41	<5	Leq:	55.7	Leq:	52.8	Leq:	54.9	Leq:	54.2	Leq:	57.7	Leq:	58.8	Leq:	59	dB(A)
						L10:	55.0	L10:	54.0	L10:	57.5	L10:	58.0	L10:	60.0	L10:	60.0	L10:	61	
						L90:	50.0	L90:	50.5	L90:	49.5	L90:	49.5	L90:	53.0	L90:	57.0	L90:	56	

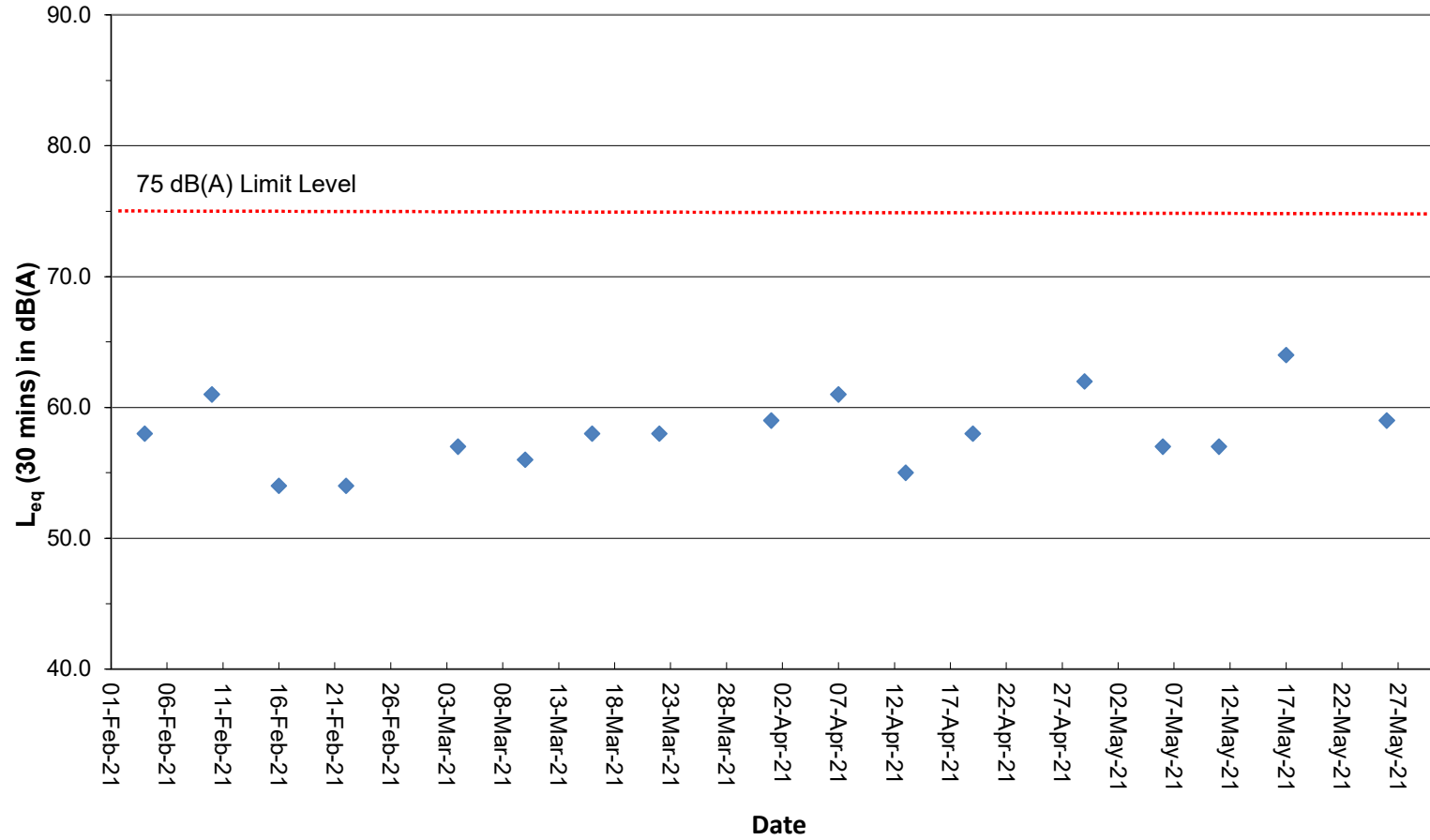
Remark:

(1)\* A facade correction of +3 dB(A) was applied to the measured noise level.

Noise Monitoring Data

Graphical Plot of Noise Levels at NMS5

Continuous Noise Monitoring Data (NMS5)



Remark:

(1) A facade correction of +3 dB(A) was applied to the measured noise level.