

Figure 1. Transect Line Layout in Northwest and Northeast Lantau Survey Areas

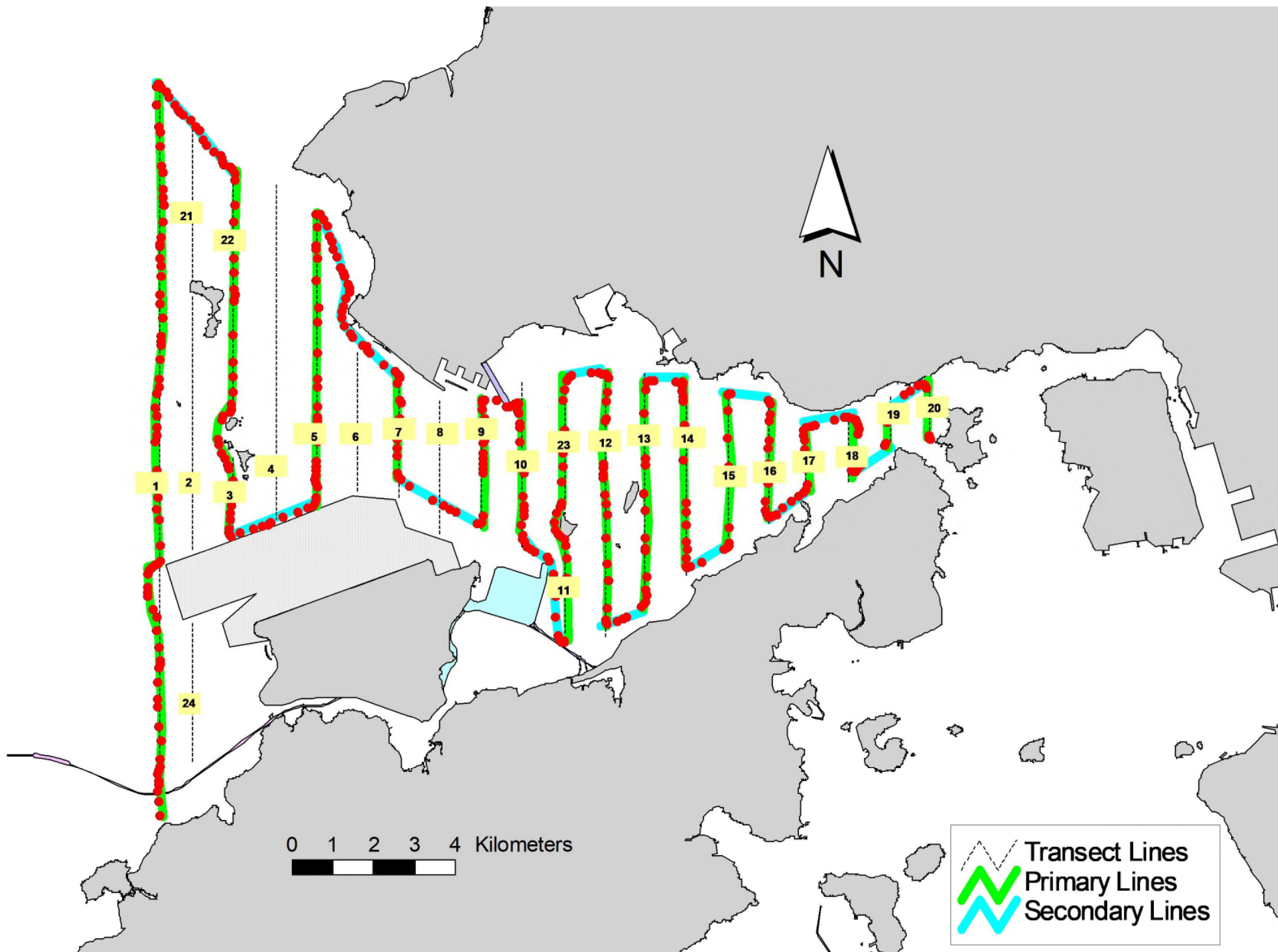


Figure 2. Survey Route on February 1<sup>st</sup>, 2024

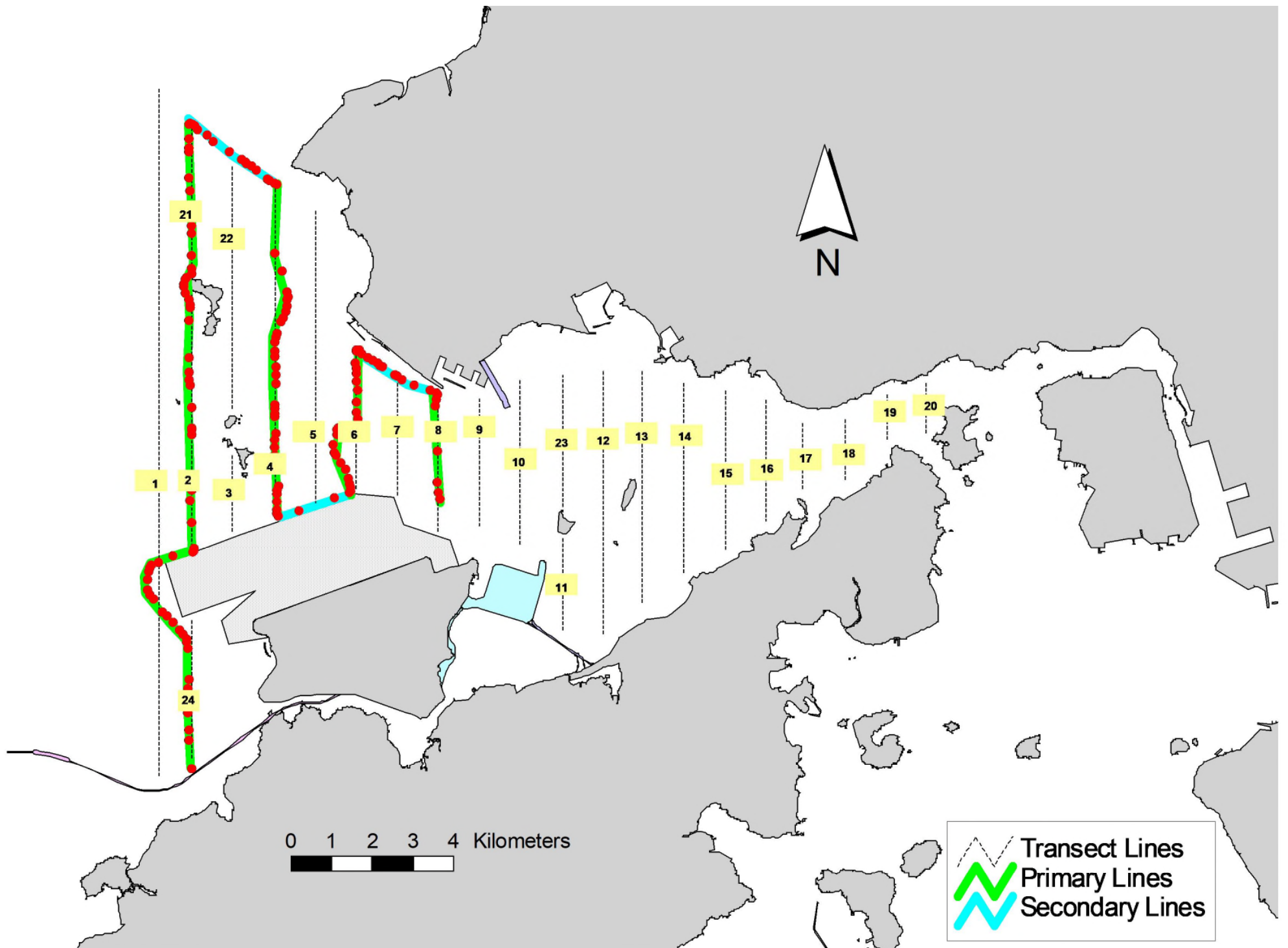


Figure 3. Survey Route on February 16<sup>th</sup>, 2024

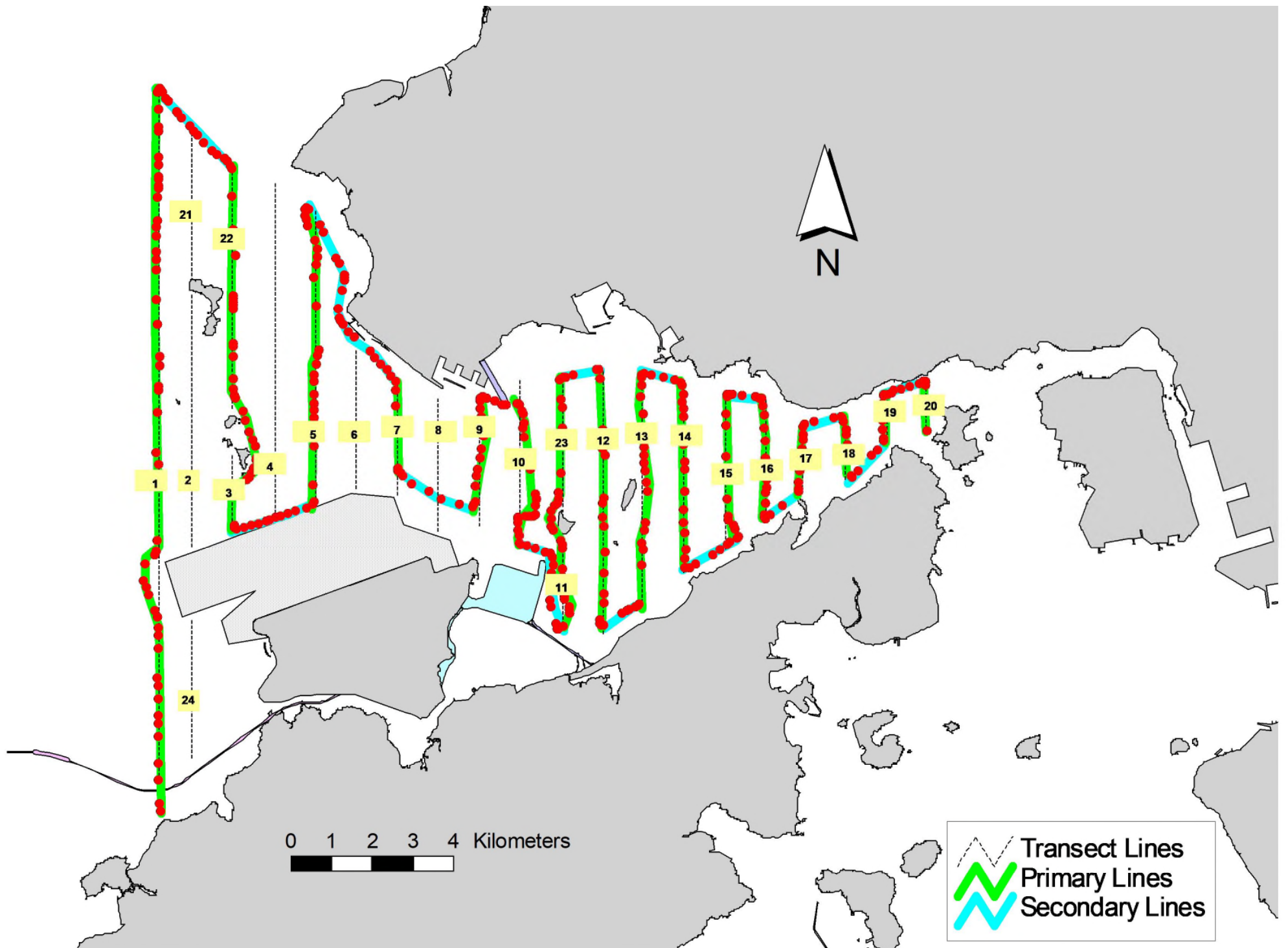


Figure 4. Survey Route on February 20<sup>th</sup>, 2024



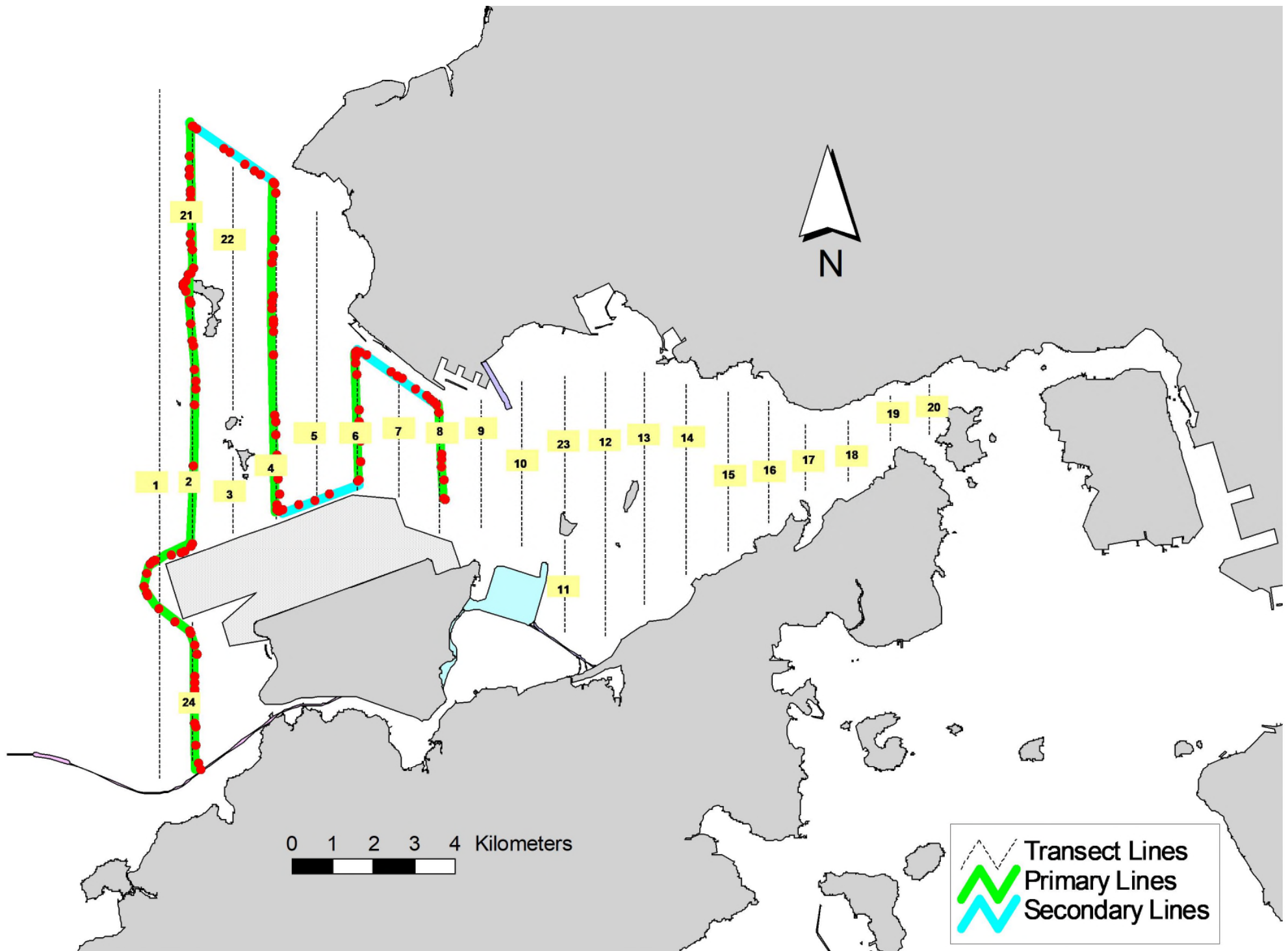


Figure 5. Survey Route on February 21<sup>st</sup>, 2024

## Annex I. HKLR03 Survey Effort Database (February 2024)

(Abbreviations: BEAU = Beaufort Sea State; P = Primary Line Effort; S = Secondary Line Effort)

DATE	AREA	BEAU	EFFORT	SEASON	VESSEL	TYPE	P/S
01-Feb-24	NW LANTAU	1	1.70	WINTER	STANDARD25686	HKLR	P
01-Feb-24	NW LANTAU	2	33.11	WINTER	STANDARD25686	HKLR	P
01-Feb-24	NW LANTAU	1	1.20	WINTER	STANDARD25686	HKLR	S
01-Feb-24	NW LANTAU	2	13.99	WINTER	STANDARD25686	HKLR	S
01-Feb-24	NE LANTAU	2	35.00	WINTER	STANDARD25686	HKLR	P
01-Feb-24	NE LANTAU	2	13.40	WINTER	STANDARD25686	HKLR	S
16-Feb-24	NW LANTAU	2	0.96	WINTER	STANDARD36826	HKLR	P
16-Feb-24	NW LANTAU	3	20.90	WINTER	STANDARD36826	HKLR	P
16-Feb-24	NW LANTAU	4	5.35	WINTER	STANDARD36826	HKLR	P
16-Feb-24	NW LANTAU	3	10.29	WINTER	STANDARD36826	HKLR	S
20-Feb-24	NW LANTAU	2	12.74	WINTER	STANDARD36826	HKLR	P
20-Feb-24	NW LANTAU	3	20.60	WINTER	STANDARD36826	HKLR	P
20-Feb-24	NW LANTAU	2	3.56	WINTER	STANDARD36826	HKLR	S
20-Feb-24	NW LANTAU	3	12.20	WINTER	STANDARD36826	HKLR	S
20-Feb-24	NE LANTAU	2	23.87	WINTER	STANDARD36826	HKLR	P
20-Feb-24	NE LANTAU	3	11.50	WINTER	STANDARD36826	HKLR	P
20-Feb-24	NE LANTAU	2	9.46	WINTER	STANDARD36826	HKLR	S
20-Feb-24	NE LANTAU	3	4.47	WINTER	STANDARD36826	HKLR	S
21-Feb-24	NW LANTAU	2	25.42	WINTER	STANDARD36826	HKLR	P
21-Feb-24	NW LANTAU	2	10.78	WINTER	STANDARD36826	HKLR	S