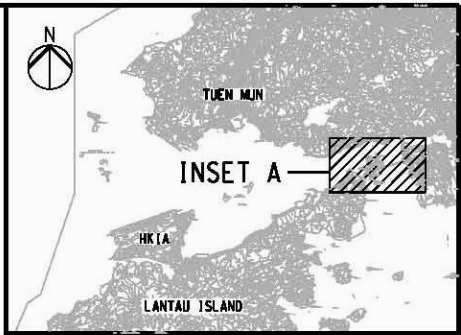
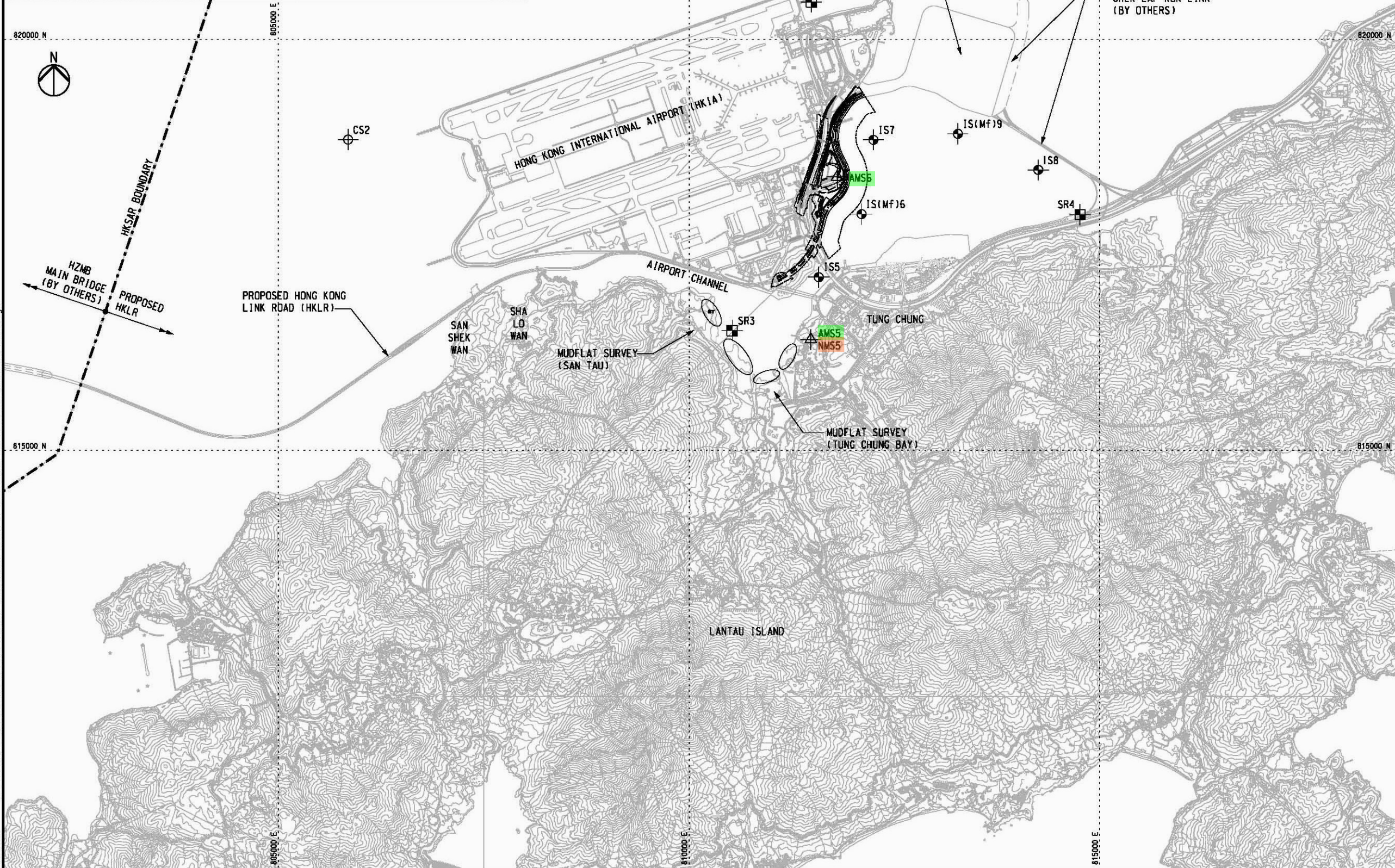


Water Monitoring Station

Monitoring Stations	Coordinates	
	Easting	Northing
IS5	811579	817106
IS(Mf)6	812101	817873
IS7	812244	818777
IS8	814251	818412
IS(Mf)9	813273	818850
IS10	812577	820670
SR3	810525	816456
SR4	814760	817867
SR5	811489	820455
SR10A	823741	823495
SR10B	823686	823213
CS2	805849	818780
CS(Mf)5	817990	821129



KEY PLAN

- NOTES
1. EXACT LOCATIONS OF MONITORING STATIONS ARE TO BE DETERMINED ON SITE. THE CONTRACTOR AND ENVIRONMENTAL TEAM (ET) SHALL AGREE WITH THE INDEPENDENT ENVIRONMENTAL CHECKER (IEC) AND ENVIRONMENTAL PROJECT OFFICE (EMPO) AND APPROVED BY THE SUPERVISING OFFICER FOR THE PROPOSED LOCATION OF THE MONITORING STATIONS.
  2. THE LOCATION AND EXTENT OF MUDFLAT SURVEY SHOWN ON THIS DRAWING ARE APPROXIMATE ONLY. THE CONTRACTOR AND ET SHALL DETERMINE AND AGREE WITH THE IEC, EMPO AND SUPERVISING OFFICER THE DETAILS OF THE MUDFLAT SURVEY IN ACCORDANCE WITH THE REQUIREMENTS STIPULATED IN THE EIA REPORTS AND E&M MANUALS.
  3. THE CONTRACTOR SHALL COMPLY WITH THE REQUIREMENTS STIPULATED IN THE E&M MANUALS TO CONDUCT THE ENVIRONMENTAL MONITORING AND AUDIT WORKS.

- LEGEND
- WORKS BOUNDARY OF CONTRACT HY2011/03
  - IS IMPACT STATIONS (WATER QUALITY)
  - CS CONTROL/FAR FIELD STATIONS (WATER QUALITY)
  - SR SENSITIVE RECEIVERS STATIONS (WATER QUALITY)
  - ST STATION FOR SENSITIVITY TEST RESULT (WATER QUALITY)
  - AMS MONITORING STATIONS (AIR QUALITY)
  - NMS MONITORING STATIONS (NOISE)
  - MUDFLAT ECOLOGICAL SAMPLING LOCATION

A	TENDER ADDENDUM ISSUE	AW	11/11
Rev	Description	By	Date

Consultant  
**ARUP** 奧雅納工程顧問  
 Ove Arup & Partners Hong Kong Limited

Contract No. and Title:  
**Contract No. HY/2011/03**  
**Hong Kong-Zhuhai-Macao Bridge**  
**Hong Kong Link Road -**  
**Section Between Scenic Hill and**  
**Hong Kong Boundary Crossing Facilities**

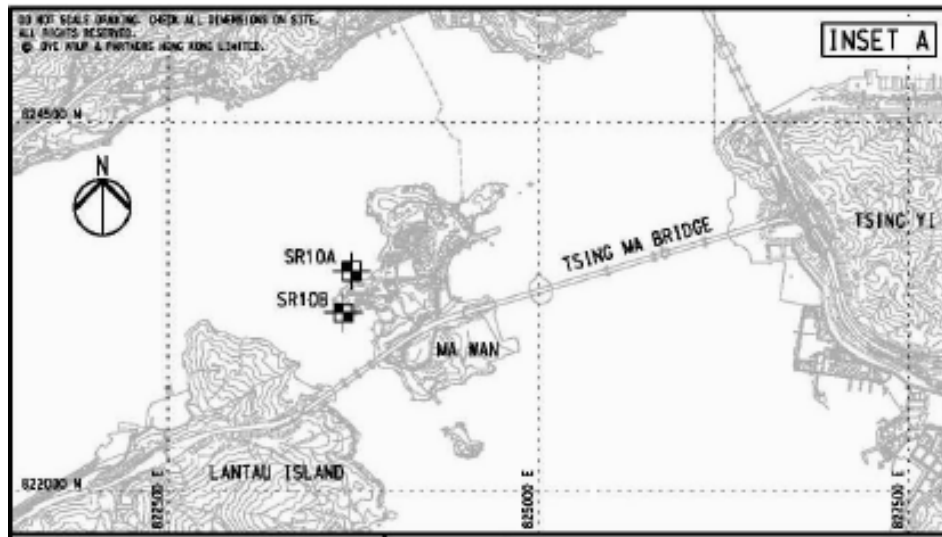
Drawing title  
**ENVIRONMENTAL MONITORING STATIONS**

Drawing		Figure 2.1		Rev.	A
Drawn	RY	Date	11/11	Checked	AW
Scale	As shown	Status		Approved	SK

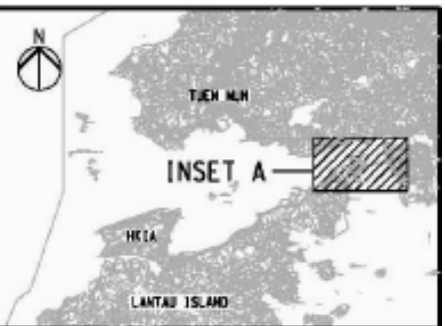
COPYRIGHT RESERVED

**路政署**  
**HIGHWAYS DEPARTMENT**  
 港珠澳大橋香港工程管理局  
 Hong Kong - Zhuhai - Macao Bridge  
 Hong Kong Project Management Office

Printed by : 10/11/2011  
 Filename : J:\214487\Record\HY\_2011\_03\Tender Addendum (2011-11-10)\DGN\HY\_2011\_03-DRG\_310-A-00.dgn



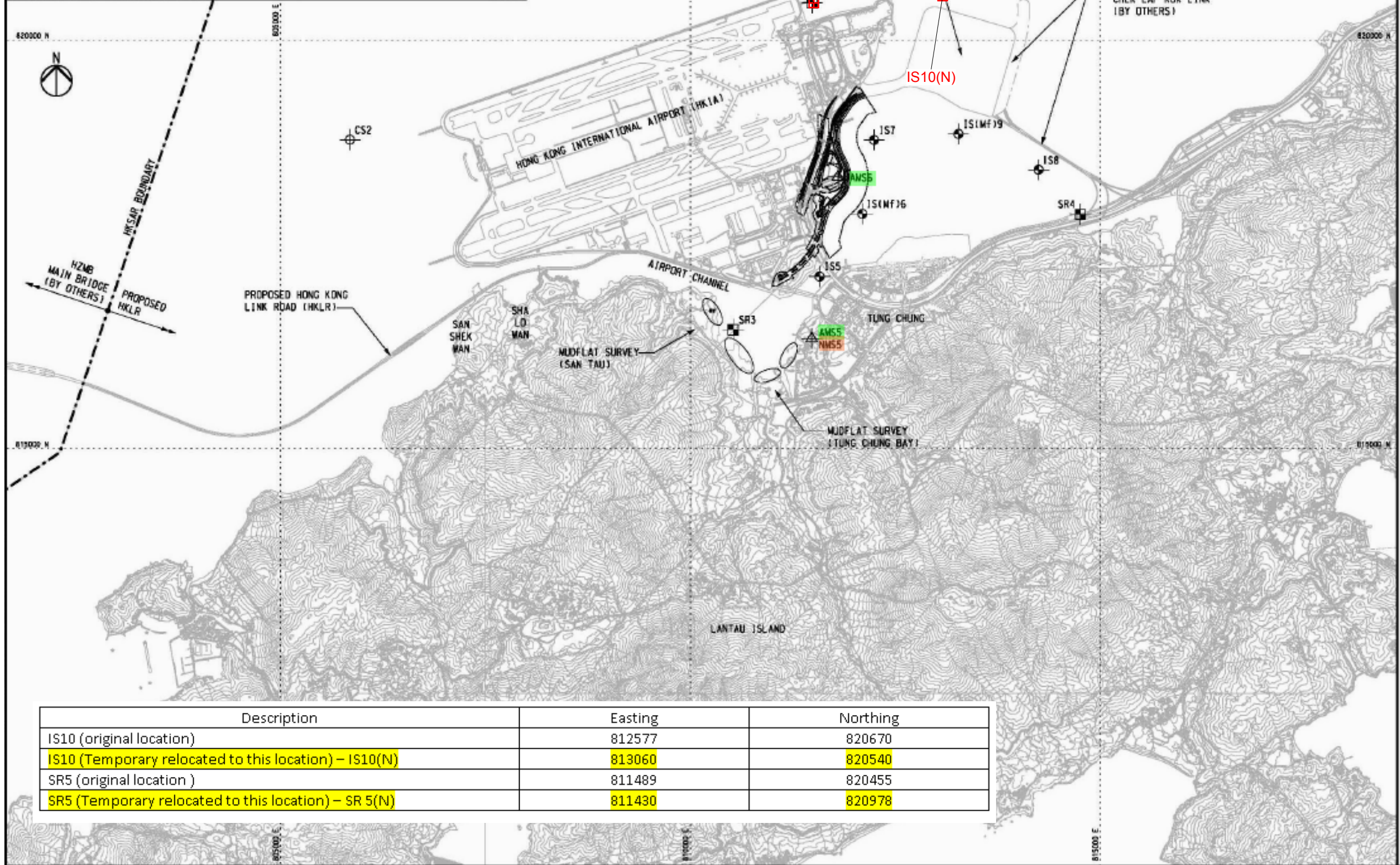
Water Monitoring Station		
Monitoring Stations	Coordinates	
	Easting	Northing
IS5	811579	817106
IS(MF)6	812101	817873
IS7	812244	818777
IS8	814251	818412
IS(MF)9	813273	818850
IS10	812577	820670
SR3	810525	816456
SR4	814760	817867
SR5	811489	820455
SR10A	823741	823495
SR10B	823686	823213
CS2	805849	818780
CS(MF)5	817990	821129



**KEY PLAN**

- NOTES**
1. EXACT LOCATIONS OF MONITORING STATIONS ARE TO BE DETERMINED ON SITE. THE CONTRACTOR AND ENVIRONMENTAL TEAM (ET) SHALL AGREE WITH THE INDEPENDENT ENVIRONMENTAL CHECKER (IEC) AND ENVIRONMENTAL PROJECT OFFICER (EPO) AND APPROVED BY THE SUPERVISING OFFICER FOR THE PROPOSED LOCATION OF THE MONITORING STATIONS.
  2. THE LOCATION AND EXTENT OF MUDFLAT SURVEY SHOWN ON THIS DRAWING ARE APPROXIMATE ONLY. THE CONTRACTOR AND ET SHALL DETERMINE AND AGREE WITH THE IEC, EPO AND SUPERVISING OFFICER THE DETAILS OF THE MUDFLAT SURVEY IN ACCORDANCE WITH THE REQUIREMENTS STIPULATED IN THE EIA REPORTS AND EMO MANUALS.
  3. THE CONTRACTOR SHALL COMPLY WITH THE REQUIREMENTS STIPULATED IN THE EMO MANUALS TO CONDUCT THE ENVIRONMENTAL MONITORING AND AUDIT WORKS.

- LEGEND**
- BOUNDARY OF CONTRACT Y001101
  - IS IMPACT STATIONS (WATER QUALITY)
  - CS CONTROL/FAR FIELD STATIONS (WATER QUALITY)
  - SR SENSITIVE RECEIVERS STATIONS (WATER QUALITY)
  - ST STATION FOR SENSITIVITY TEST RESULT (WATER QUALITY)
  - AMS MONITORING STATIONS (AIR QUALITY)
  - NMS MONITORING STATIONS (NOISE)
  - MUDFLAT ECOLOGICAL DUMPING LOCATION



Description	Easting	Northing
IS10 (original location)	812577	820670
IS10 (Temporary relocated to this location) – IS10(N)	813060	820540
SR5 (original location)	811489	820455
SR5 (Temporary relocated to this location) – SR 5(N)	811430	820978

Rev	Description	By	Date
A	TENDER ADDENDUM ISSUE	AW	11/11

Consultant  
**ARUP** 奧雅納工程顧問  
 One Arup & Partners Hong Kong Limited

Contract No. and Title:  
**Contract No. HY/2011/03**  
**Hong Kong-Zhuhai-Macao Bridge**  
**Hong Kong Link Road -**  
**Section Between Scenic Hill and**  
**Hong Kong Boundary Crossing Facilities**

Drawing title  
**ENVIRONMENTAL MONITORING STATIONS**

Drawing		Figure 2.1		Rev. A
Drawn BY	Date	Checked BY	Approved BY	
	11/11	AR	SR	
Scale	As shown	Scale		

COPYRIGHT RESERVED

路政署  
**HIGHWAYS DEPARTMENT**  
 港珠澳大橋香港段工程管理局  
 Hong Kong - Zhuhai - Macao Bridge  
 Hong Kong Project Management Office