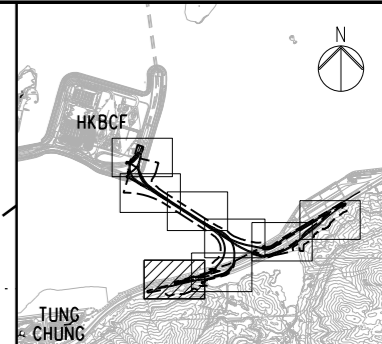
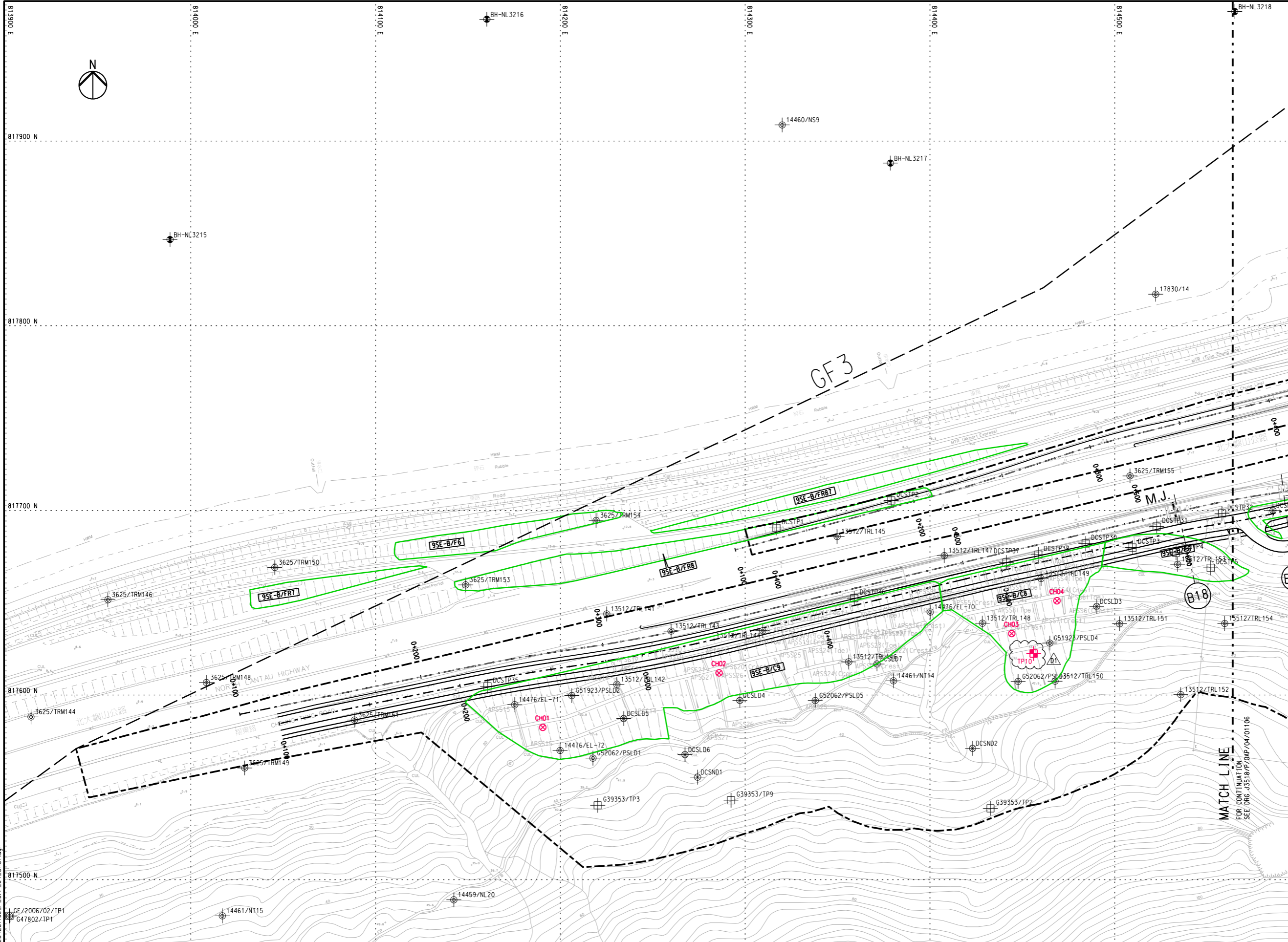


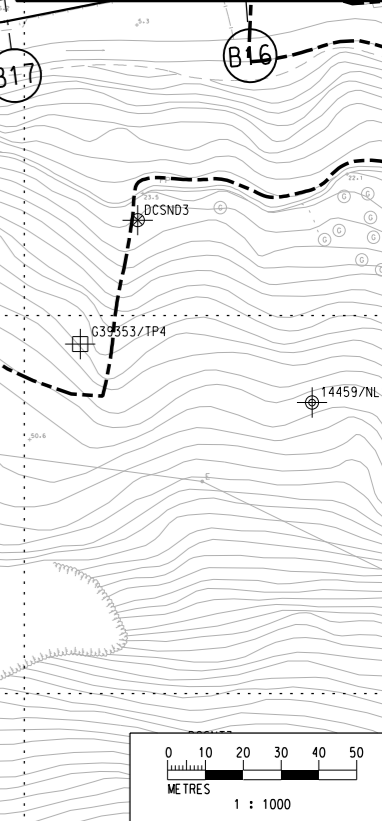
DO NOT SCALE DRAWING. CHECK ALL DIMENSIONS ON SITE.



KEY PLAN

NOTES
 1. THIS DRAWING SHALL BE READ IN CONJUNCTION WITH DRAWING NO. J3518/P/OAP/04/1000 AND OTHER RELEVANT DRAWINGS.

- LEGEND**
- SITE BOUNDARY
 - GF1 FAULT
 - EXISTING G.I. STATIONS :
 - ⊕ BOREHOLE BY GIU DATA EXCLUDING VC
 - ⊕ BOREHOLE BY GCL CONTRACT HY/2012/04
 - ⊕ BOREHOLE BY GCL CONTRACT NL8/97
 - ⊕ BOREHOLE BY GCL CONTRACT HY/2009/23
 - ⊕ TRIAL PIT BY GCL CONTRACT HY/2012/04
 - SLOPE STRIPPING BY GCL CONTRACT HY/2012/04
 - PROPOSED G.I. STATIONS :
 - ⊕ PBH01 PROPOSED BOREHOLE
 - ⊕ TP01 PROPOSED TRIAL PIT
 - ⊕ CH01 PROPOSED COREHOLE
 - SS01 SS02 PROPOSED SLOPE STRIPPING



| Rev | Description | By | Date | Rev | Description | By | Date | Drawn | Date |
|-----|---------------------|----|-------|-----|-------------|----|------|---------------------------|----------|
| A | SUBMISSION | RC | 07/13 | | | | | RL | 07/13 |
| B | SUBMISSION | RC | 07/13 | | | | | Checked | Approved |
| C | SUBMISSION | RC | 09/13 | | | | | DS | DOP |
| D1 | FOR INTERNAL REVIEW | RC | 11/13 | | | | | Scale | |
| | | | | | | | | 1:1000 @ A1 / 1:2000 @ A3 | |

Client
 路政署
 HIGHWAYS DEPARTMENT
 港珠澳大橋香港工程管理局
 Hong Kong - Zhuhai - Macao Bridge
 Hong Kong Project Management Office

Project Title
 Contract No. HY/2012/07
 Tuen Mun - Chek Lap Kok Link
 Southern Connection Viaduct Section

Drawing title
 PROPOSED GROUND INVESTIGATION PLAN
 (SHEET 8 OF 8)
Fig 1.9
 Drawing no. J3518/P/OAP/04/01107 Rev. D1

Supervising Officer AECOM
 Contractor Gammon
 Originator ARUP

Printed by : 07/11/2013
 Filename : J:\231499\ARUP_GEO\231499_P_OAP_04_01107.dgn