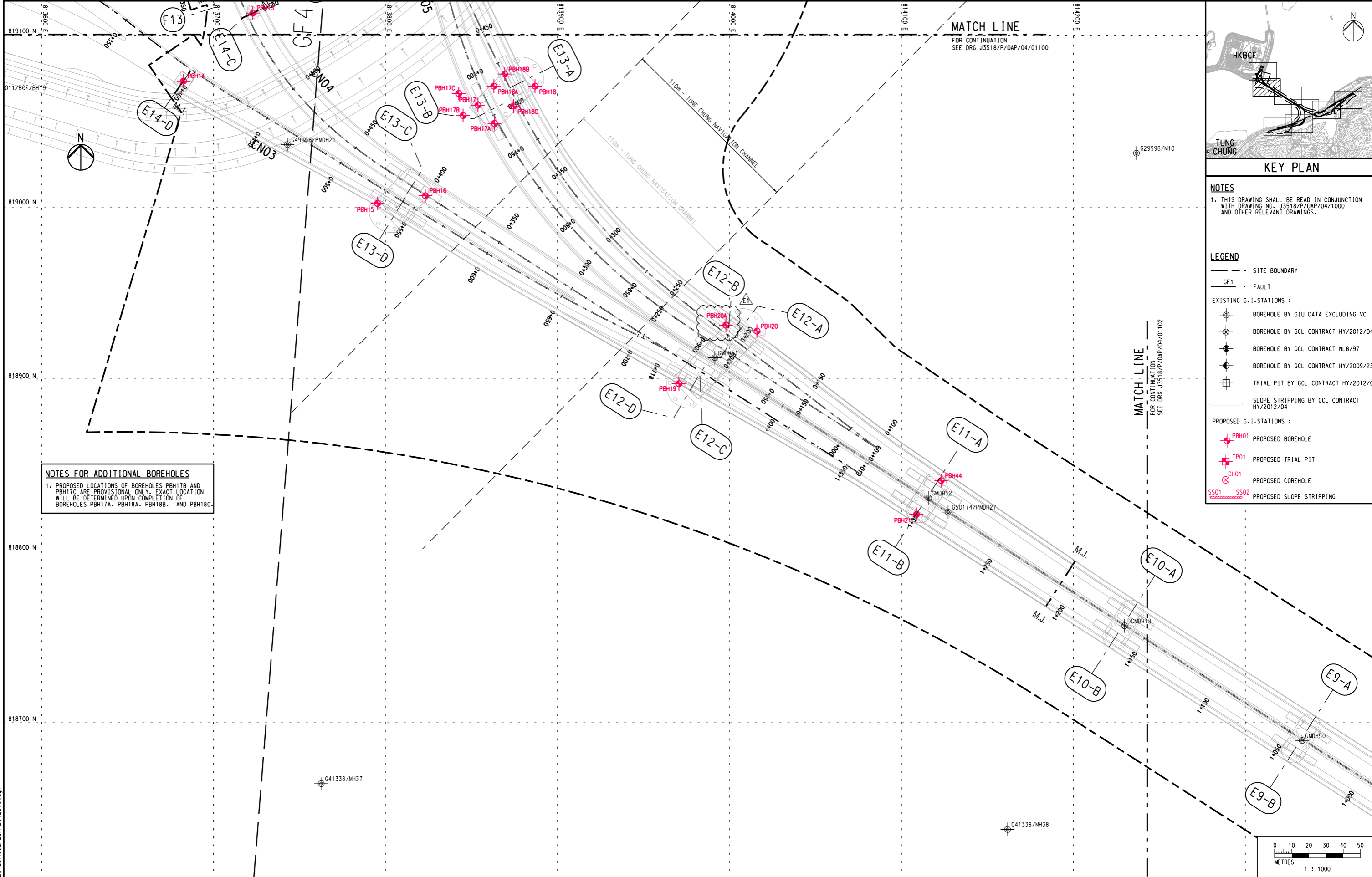
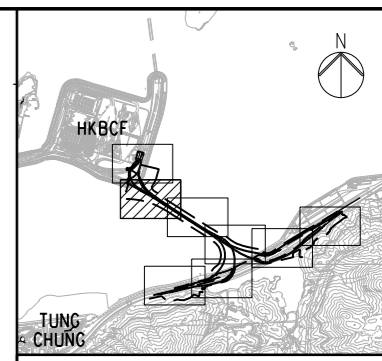


DO NOT SCALE DRAWING. CHECK ALL DIMENSIONS ON SITE.



MATCH LINE  
FOR CONTINUATION  
SEE DRG J3518/P/OAP/04/01100



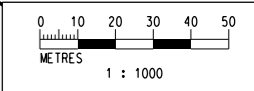
KEY PLAN

NOTES  
1. THIS DRAWING SHALL BE READ IN CONJUNCTION WITH DRAWING NO. J3518/P/OAP/04/1000 AND OTHER RELEVANT DRAWINGS.

LEGEND

- SITE BOUNDARY
- GF1 FAULT
- EXISTING G.I. STATIONS:
  - ⊕ BOREHOLE BY GIU DATA EXCLUDING VC
  - ⊕ BOREHOLE BY GCL CONTRACT HY/2012/04
  - ⊕ BOREHOLE BY GCL CONTRACT NLB/97
  - ⊕ BOREHOLE BY GCL CONTRACT HY/2009/23
  - ⊕ TRIAL PIT BY GCL CONTRACT HY/2012/04
  - SLOPE STRIPPING BY GCL CONTRACT HY/2012/04
- PROPOSED G.I. STATIONS:
  - ⊕ PBH01 PROPOSED BOREHOLE
  - ⊕ TP01 PROPOSED TRIAL PIT
  - ⊕ CH01 PROPOSED COREHOLE
  - SS01 SS02 PROPOSED SLOPE STRIPPING

NOTES FOR ADDITIONAL BOREHOLES  
1. PROPOSED LOCATIONS OF BOREHOLES PBH17B AND PBH17C ARE PROVISIONAL ONLY. EXACT LOCATION WILL BE DETERMINED UPON COMPLETION OF BOREHOLES PBH17A, PBH18A, PBH18B, AND PBH18C.



Printed by : 05.11.13  
J:\231499\ARUP\GEO\231499\_P\_OAP\_04\_01101.dgn

Rev	Description	By	Date	Rev	Description	By	Date	Drawn	Date
A	SUBMISSION	RC	07/13					RL	07/13
B	SUBMISSION	RC	07/13					Checked	Approved
C	SUBMISSION	RC	09/13					DS	DOP
D	SUBMISSION	RC	10/13					Scale	1:1000 @ A1 / 1:2000 @ A3
E1	FOR INTERNAL REVIEW	RC	11/13						

Client 路政署 HIGHWAYS DEPARTMENT 港珠澳大橋香港工程管理局 Hong Kong - Zhuhai - Macao Bridge Hong Kong Project Management Office	Project Title Contract No. HY/2012/07 Tuen Mun - Chek Lap Kok Link Southern Connection Viaduct Section	Drawing title PROPOSED GROUND INVESTIGATION PLAN (2) Fig 1.5 Drawing no. J3518/P/OAP/04/01101 Rev. E1