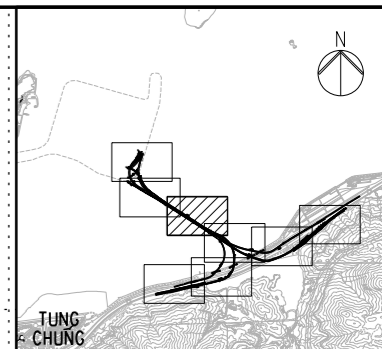
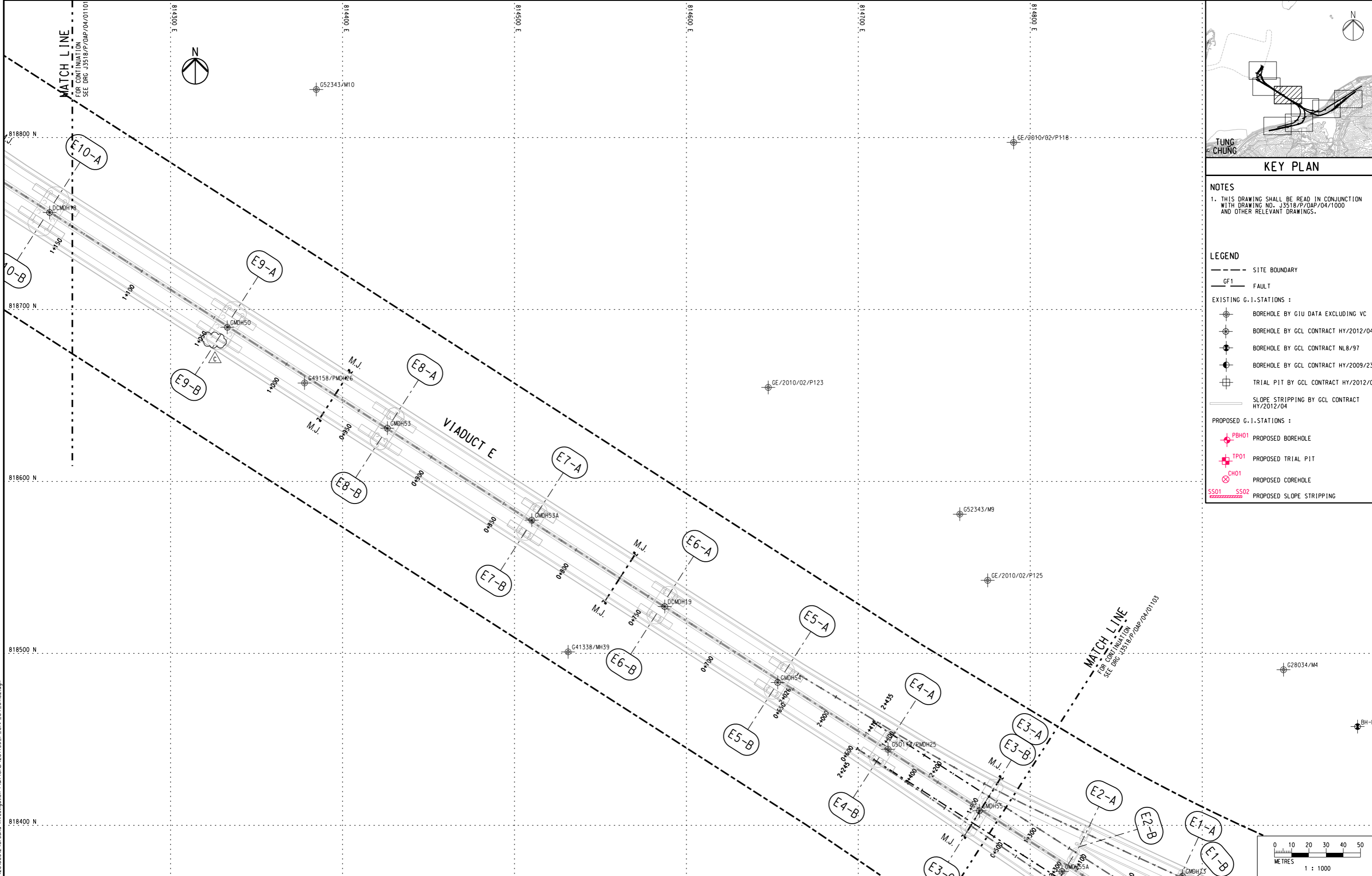
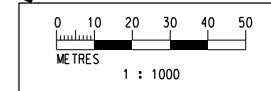


DO NOT SCALE DRAWING. CHECK ALL DIMENSIONS ON SITE.



- NOTES**
- THIS DRAWING SHALL BE READ IN CONJUNCTION WITH DRAWING NO. J3518/P/OAP/04/1000 AND OTHER RELEVANT DRAWINGS.
- LEGEND**
- SITE BOUNDARY
  - GF1 FAULT
- EXISTING G.I. STATIONS :**
- ⊕ BOREHOLE BY GIU DATA EXCLUDING VC
  - ⊕ BOREHOLE BY GCL CONTRACT HY/2012/04
  - ⊕ BOREHOLE BY GCL CONTRACT NLB/97
  - ⊕ BOREHOLE BY GCL CONTRACT HY/2009/23
  - ⊕ TRIAL PIT BY GCL CONTRACT HY/2012/04
  - SLOPE STRIPPING BY GCL CONTRACT HY/2012/04
- PROPOSED G.I. STATIONS :**
- ⊕ PBH01 PROPOSED BOREHOLE
  - ⊕ TP01 PROPOSED TRIAL PIT
  - ⊕ CH01 PROPOSED COREHOLE
  - SS01 SS02 PROPOSED SLOPE STRIPPING



Printed by : 12/9/2013  
 Filename : J:\231499\RECORD\20130912 Ground Investigation Plan\CAO\231499\_P\_OAP\_04\_01102.dgn

Rev	Description	By	Date	Rev	Description	By	Date	Drawn	Date
A	SUBMISSION	RC	07/13					RL	07/13
B	SUBMISSION	RC	07/13					Checked	Approved
C	SUBMISSION	RC	09/13					DS	DOP
								Scale	
								1:1000 @ A1 / 1:2000 @ A3	

Client <b>路政署</b> <b>HIGHWAYS DEPARTMENT</b> 港珠澳大橋香港工程管理處 Hong Kong - Zhuhai - Macao Bridge Hong Kong Project Management Office	Project Title <b>Contract No. HY/2012/07</b> <b>Tuen Mun - Chek Lap Kok Link</b> <b>Southern Connection Viaduct Section</b>	Drawing title <b>PROPOSED GROUND INVESTIGATION PLAN</b> <b>(3)</b> <b>Fig 1.6</b>	
		Drawing no. <b>J3518/P/OAP/04/01102</b> Rev. <b>C</b>	
Supervising Officer <b>AECOM</b>	Contractor <b>Gammon</b>	Originator <b>ARUP</b>	