

Figure 1. Transect Line Layout in Northwest and Northeast Lantau Survey Areas

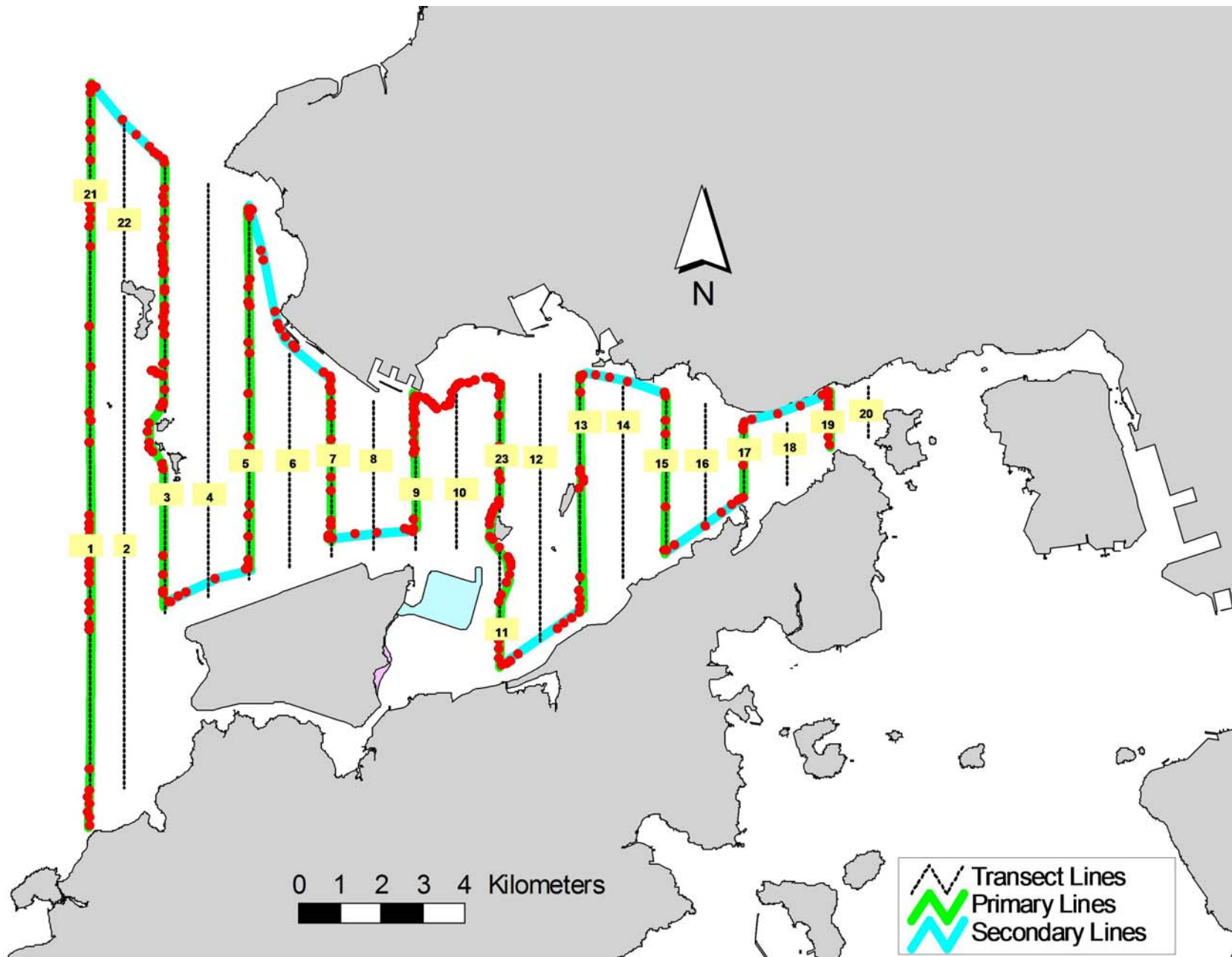


Figure 3. Survey Route on March 11th, 2014 (from HKLR03 project)

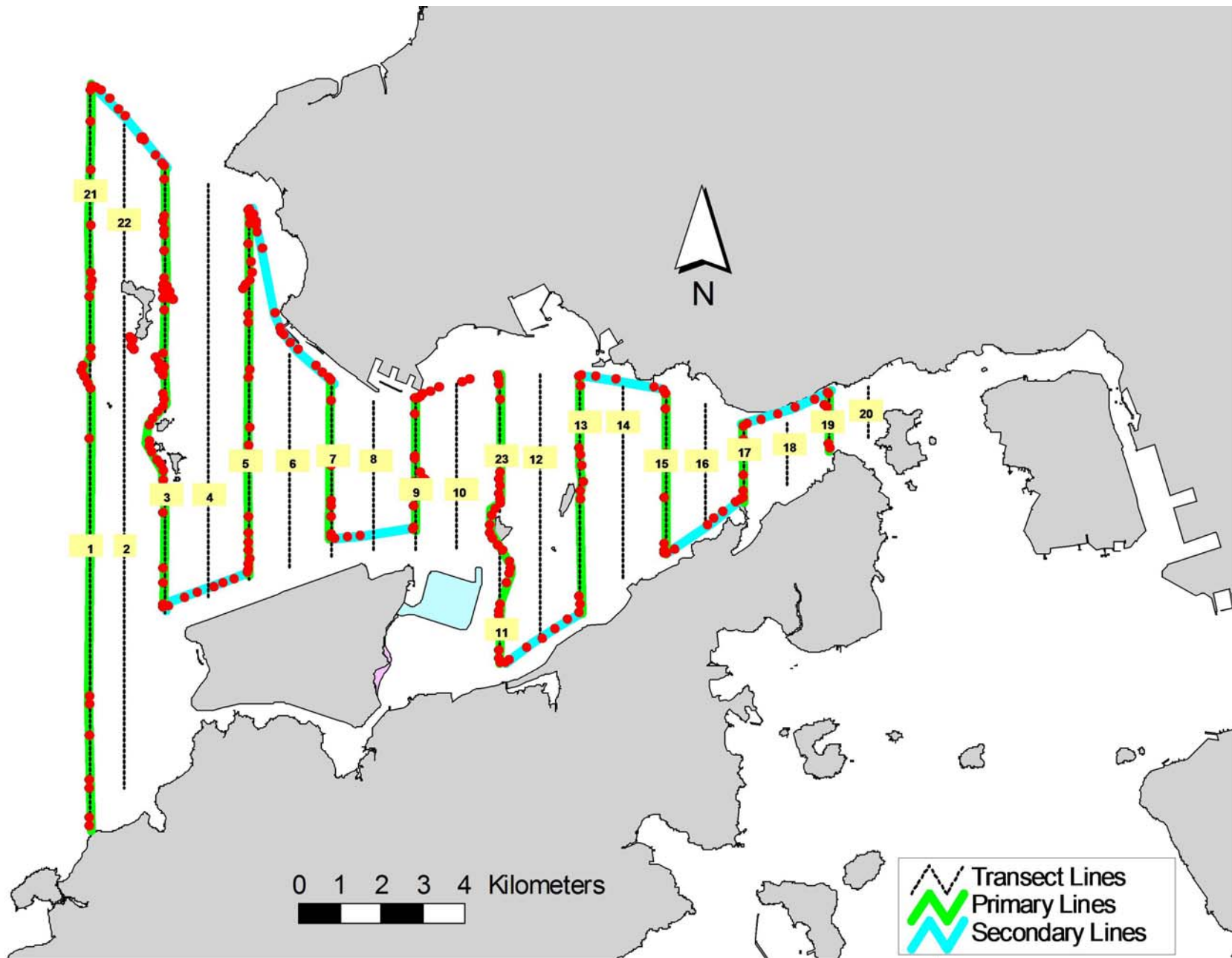


Figure 4. Survey Route on March 17th, 2014 (from HKLR03 project)

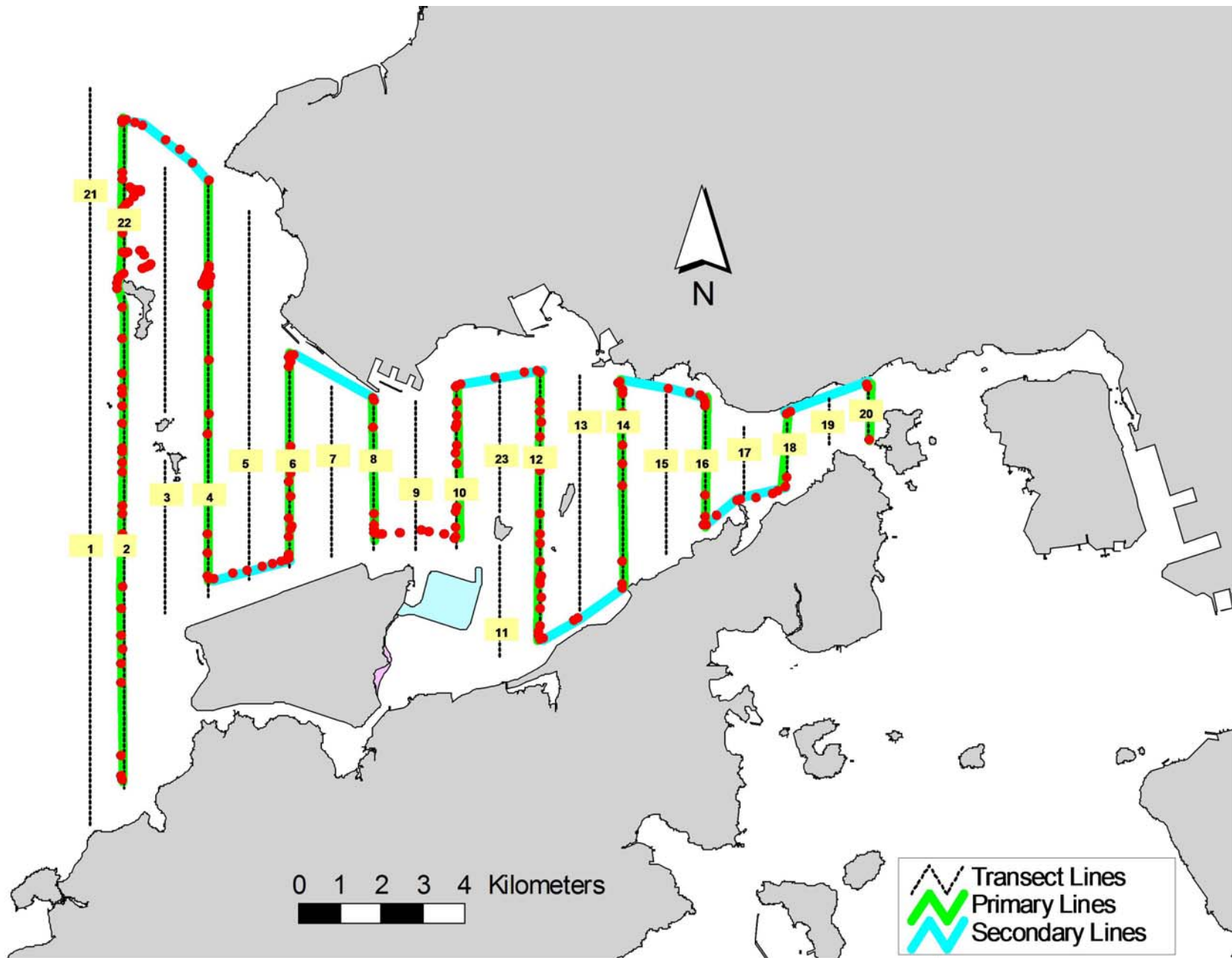


Figure 5. Survey Route on March 25th, 2014 (from HKLR03 project)

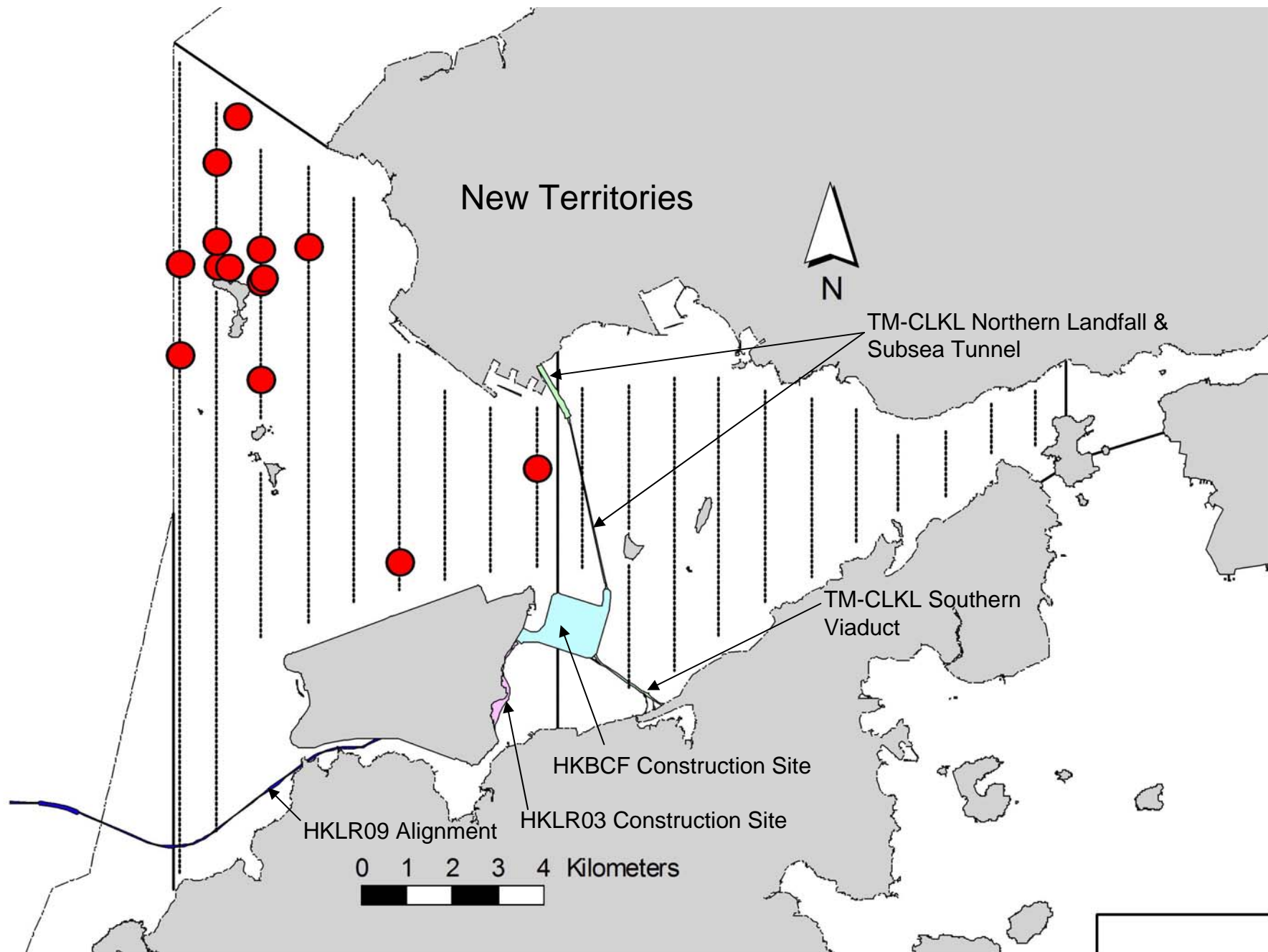


Figure 6. Distribution of Chinese White Dolphin Sightings During March 2014 HKLR03 Monitoring Surveys

Appendix I. HKLR03 Survey Effort Database (March 2014)

(Abbreviations: BEAU = Beaufort Sea State; P = Primary Line Effort; S = Secondary Line Effort)

DATE	AREA	BEAU	EFFORT	SEASON	VESSEL	TYPE	P/S
5-Mar-14	NW LANTAU	1	3.88	SPRING	STANDARD31516	HKLR	P
5-Mar-14	NW LANTAU	2	20.76	SPRING	STANDARD31516	HKLR	P
5-Mar-14	NW LANTAU	3	5.93	SPRING	STANDARD31516	HKLR	P
5-Mar-14	NW LANTAU	2	5.25	SPRING	STANDARD31516	HKLR	S
5-Mar-14	NW LANTAU	3	1.96	SPRING	STANDARD31516	HKLR	S
5-Mar-14	NE LANTAU	2	17.99	SPRING	STANDARD31516	HKLR	P
5-Mar-14	NE LANTAU	3	1.69	SPRING	STANDARD31516	HKLR	P
5-Mar-14	NE LANTAU	2	11.02	SPRING	STANDARD31516	HKLR	S
11-Mar-14	NE LANTAU	2	1.40	SPRING	STANDARD31516	HKLR	P
11-Mar-14	NE LANTAU	3	11.82	SPRING	STANDARD31516	HKLR	P
11-Mar-14	NE LANTAU	4	2.90	SPRING	STANDARD31516	HKLR	P
11-Mar-14	NE LANTAU	2	6.16	SPRING	STANDARD31516	HKLR	S
11-Mar-14	NE LANTAU	3	4.12	SPRING	STANDARD31516	HKLR	S
11-Mar-14	NE LANTAU	4	1.40	SPRING	STANDARD31516	HKLR	S
11-Mar-14	NW LANTAU	1	1.70	SPRING	STANDARD31516	HKLR	P
11-Mar-14	NW LANTAU	2	5.31	SPRING	STANDARD31516	HKLR	P
11-Mar-14	NW LANTAU	3	9.08	SPRING	STANDARD31516	HKLR	P
11-Mar-14	NW LANTAU	4	18.01	SPRING	STANDARD31516	HKLR	P
11-Mar-14	NW LANTAU	5	6.14	SPRING	STANDARD31516	HKLR	P
11-Mar-14	NW LANTAU	2	6.91	SPRING	STANDARD31516	HKLR	S
11-Mar-14	NW LANTAU	3	1.40	SPRING	STANDARD31516	HKLR	S
11-Mar-14	NW LANTAU	4	4.25	SPRING	STANDARD31516	HKLR	S
17-Mar-14	NW LANTAU	0	4.79	SPRING	STANDARD31516	HKLR	P
17-Mar-14	NW LANTAU	1	25.40	SPRING	STANDARD31516	HKLR	P
17-Mar-14	NW LANTAU	2	8.51	SPRING	STANDARD31516	HKLR	P
17-Mar-14	NW LANTAU	0	2.51	SPRING	STANDARD31516	HKLR	S
17-Mar-14	NW LANTAU	1	7.24	SPRING	STANDARD31516	HKLR	S
17-Mar-14	NW LANTAU	2	3.21	SPRING	STANDARD31516	HKLR	S
17-Mar-14	NE LANTAU	1	14.20	SPRING	STANDARD31516	HKLR	P
17-Mar-14	NE LANTAU	2	2.36	SPRING	STANDARD31516	HKLR	P
17-Mar-14	NE LANTAU	1	9.07	SPRING	STANDARD31516	HKLR	S
17-Mar-14	NE LANTAU	2	2.17	SPRING	STANDARD31516	HKLR	S
25-Mar-14	NE LANTAU	1	13.41	SPRING	STANDARD31516	HKLR	P
25-Mar-14	NE LANTAU	2	6.67	SPRING	STANDARD31516	HKLR	P
25-Mar-14	NE LANTAU	1	6.73	SPRING	STANDARD31516	HKLR	S
25-Mar-14	NE LANTAU	2	4.19	SPRING	STANDARD31516	HKLR	S
25-Mar-14	NW LANTAU	1	7.45	SPRING	STANDARD31516	HKLR	P
25-Mar-14	NW LANTAU	2	22.31	SPRING	STANDARD31516	HKLR	P
25-Mar-14	NW LANTAU	1	0.96	SPRING	STANDARD31516	HKLR	S
25-Mar-14	NW LANTAU	2	6.58	SPRING	STANDARD31516	HKLR	S

Appendix II. HKLR03 Chinese White Dolphin Sighting Database (March 2014)

(Abbreviations: STG# = Sighting Number; HRD SZ = Dolphin Herd Size; BEAU = Beaufort Sea State; PSD = Perpendicular Distance; BOAT ASSOC. = Fishing Boat Association; P/S: Sighting Made on Primary/Secondary Line)

DATE	STG #	TIME	HRD SZ	AREA	BEAU	PSD	EFFORT	TYPE	NORTHING	EASTING	SEASON	BOAT ASSOC.	P/S
05-Mar-14	1	1053	3	NW LANTAU	2	64	ON	HKLR	827173	805499	SPRING	NONE	P
05-Mar-14	2	1126	13	NW LANTAU	2	ND	OFF	HKLR	827150	805736	SPRING	NONE	
05-Mar-14	3	1323	6	NW LANTAU	2	28	ON	HKLR	827568	807488	SPRING	NONE	P
11-Mar-14	1	1518	2	NW LANTAU	3	86	ON	HKLR	827525	806437	SPRING	NONE	P
17-Mar-14	1	1159	2	NW LANTAU	2	151	ON	HKLR	822985	812516	SPRING	NONE	P
17-Mar-14	2	1411	5	NW LANTAU	1	277	ON	HKLR	824834	806452	SPRING	NONE	P
17-Mar-14	3	1439	1	NW LANTAU	1	36	ON	HKLR	826839	806456	SPRING	NONE	P
17-Mar-14	4	1509	2	NW LANTAU	2	72	ON	HKLR	830273	805938	SPRING	NONE	S
17-Mar-14	5	1541	1	NW LANTAU	1	194	ON	HKLR	827219	804675	SPRING	NONE	P
17-Mar-14	6	1551	1	NW LANTAU	1	125	ON	HKLR	825325	804672	SPRING	NONE	P
25-Mar-14	1	1249	1	NW LANTAU	2	131	ON	HKLR	821041	809495	SPRING	NONE	P
25-Mar-14	2	1452	2	NW LANTAU	2	72	ON	HKLR	826927	806498	SPRING	NONE	P
25-Mar-14	3	1535	3	NW LANTAU	2	299	ON	HKLR	829321	805462	SPRING	NONE	P
25-Mar-14	4	1549	1	NW LANTAU	2	349	ON	HKLR	827693	805469	SPRING	NONE	P

Appendix III. Individual dolphins identified during HKLR03 monitoring surveys in March 2014

ID#	DATE	STG#	AREA
CH98	25/03/14	3	NW LANTAU
EL01	17/03/14	1	NW LANTAU
NL24	05/03/14	3	NW LANTAU
NL46	05/03/14	2	NW LANTAU
NL48	11/03/14	1	NW LANTAU
	25/03/14	4	NW LANTAU
NL49	05/03/14	2	NW LANTAU
NL104	05/03/14	2	NW LANTAU
	05/03/14	3	NW LANTAU
NL136	11/03/14	1	NW LANTAU
	17/03/14	2	NW LANTAU
	25/03/14	3	NW LANTAU
NL165	05/03/14	2	NW LANTAU
NL191	25/03/14	1	NW LANTAU
NL213	25/03/14	3	NW LANTAU
NL220	05/03/14	3	NW LANTAU
NL233	05/03/14	1	NW LANTAU
NL236	05/03/14	2	NW LANTAU
NL261	05/03/14	3	NW LANTAU
	17/03/14	1	NW LANTAU
NL262	05/03/14	3	NW LANTAU
NL272	05/03/14	2	NW LANTAU
NL284	17/03/14	2	NW LANTAU
NL295	05/03/14	2	NW LANTAU
NL296	05/03/14	1	NW LANTAU
	05/03/14	2	NW LANTAU
NL307	17/03/14	2	NW LANTAU
WL04	05/03/14	2	NW LANTAU
WL05	05/03/14	2	NW LANTAU
WL11	05/03/14	2	NW LANTAU
WL179	17/03/14	2	NW LANTAU
WL199	05/03/14	2	NW LANTAU

NL233_20140305_1



NL296_20140305_1



NL46_20140305_2



NL49_20140305_2



NL104_20140305_2



NL165_20140305_2



NL236_20140305_2



NL272_20140305_2



NL295_20140305_2



Appendix IV. Photographs of Identified Individual Dolphins in March 2014 (HKLR03)

NL296_20140305_2



WL04_20140305_2



WL05_20140305_2



WL11_20140305_2



WL199_20140305_2



NL24_20140305_3



NL104_20140305_3



NL220_20140305_3



NL261_20140305_3



NL262_20140305_3



EL01_20140317_1



NL48_20140311_1



NL136_20140311_1



NL261_20140317_1



NL136_20140317_2



NL284_20140317_2



NL307_20140317_2



WL17_20140317_2



NL191_20140325_1



CH98_20140325_3



NL136_20140325_3



NL213_20140325_3



NL48_20140325_4



Appendix IV. (cont'd)