

Figure 2. Survey Route on June 3rd, 2014 (from HKLR03 project)

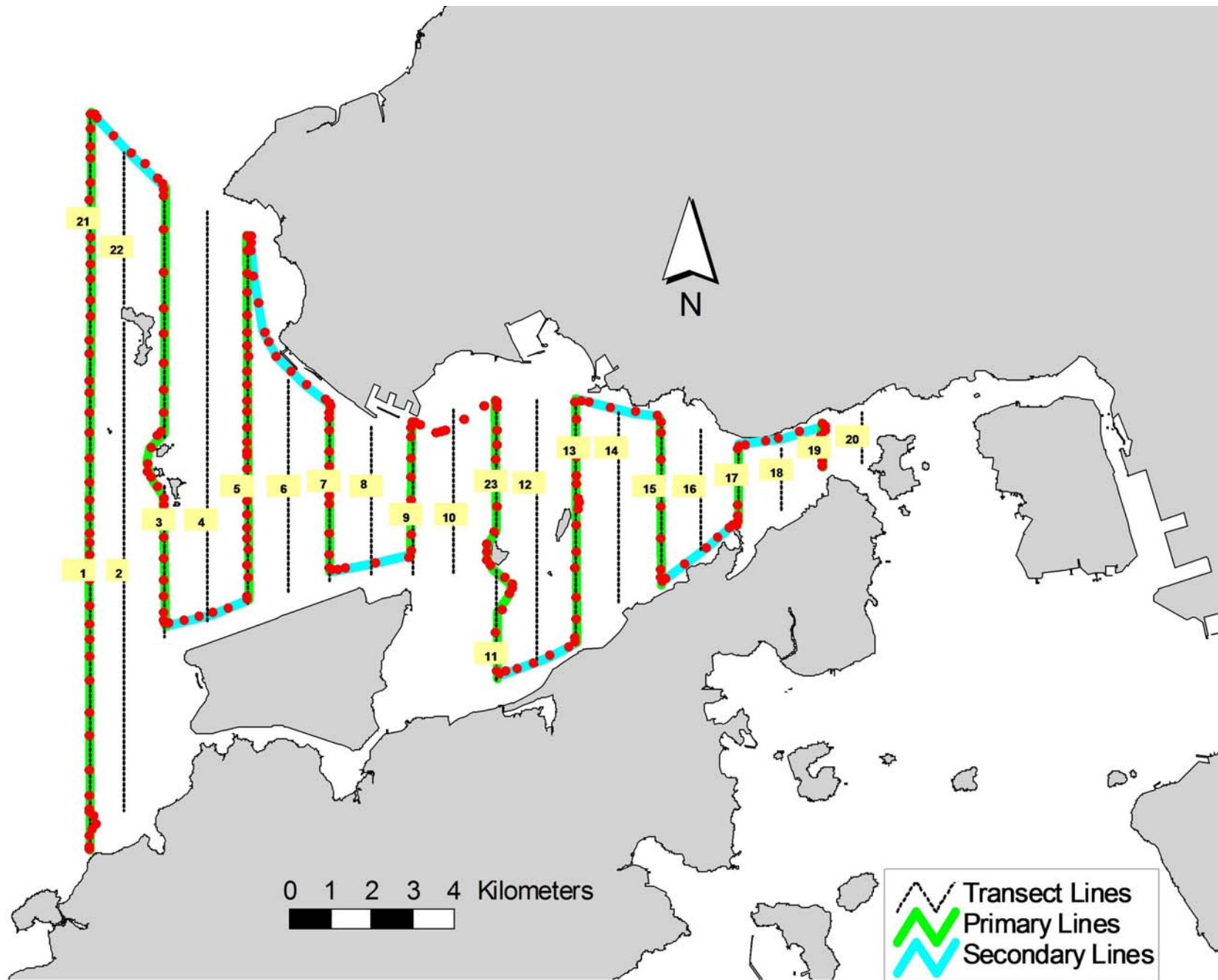


Figure 4. Survey Route on June 10th, 2014 (from HKLR03 project)

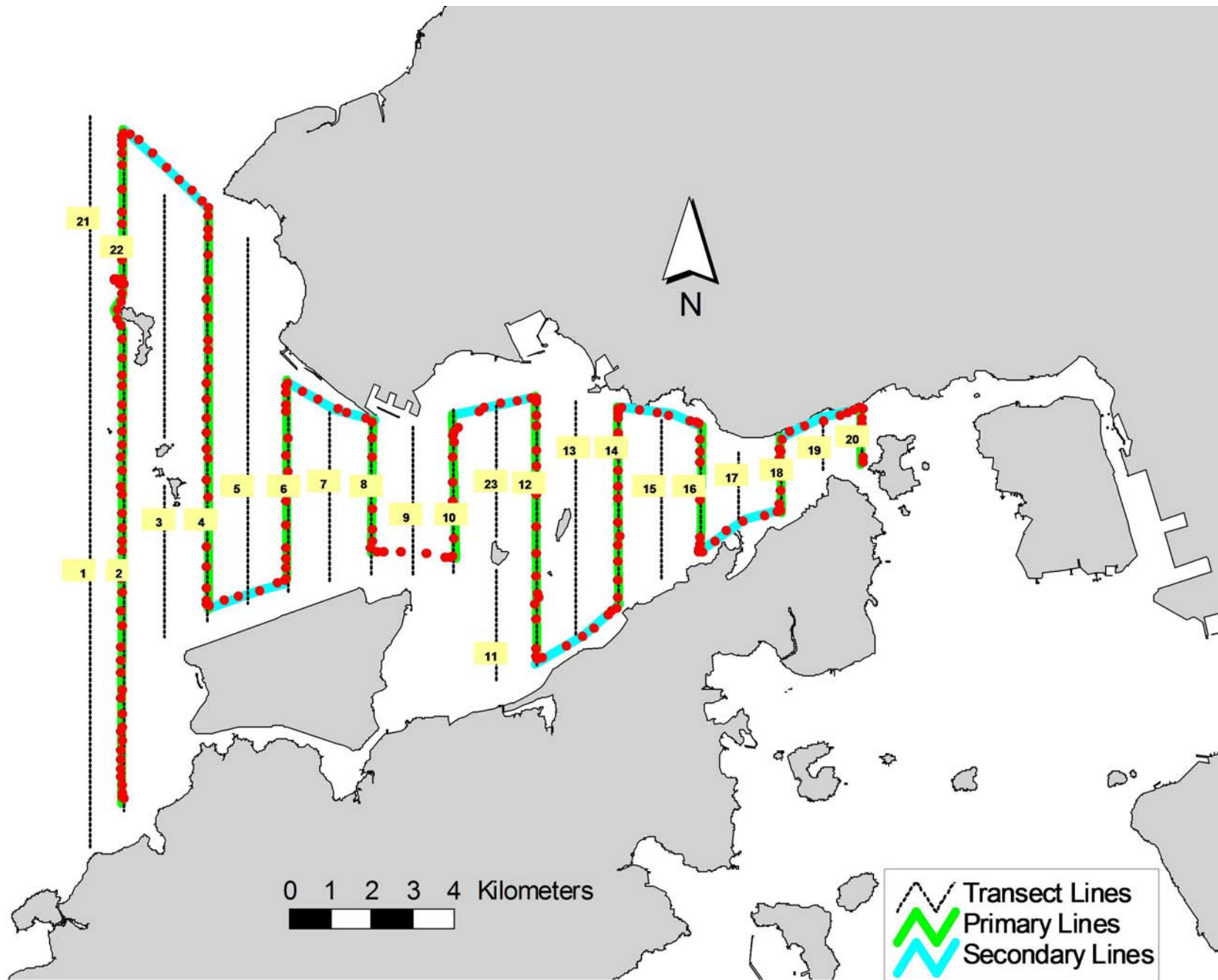


Figure 5. Survey Route on June 16th, 2014 (from HKLR03 project)

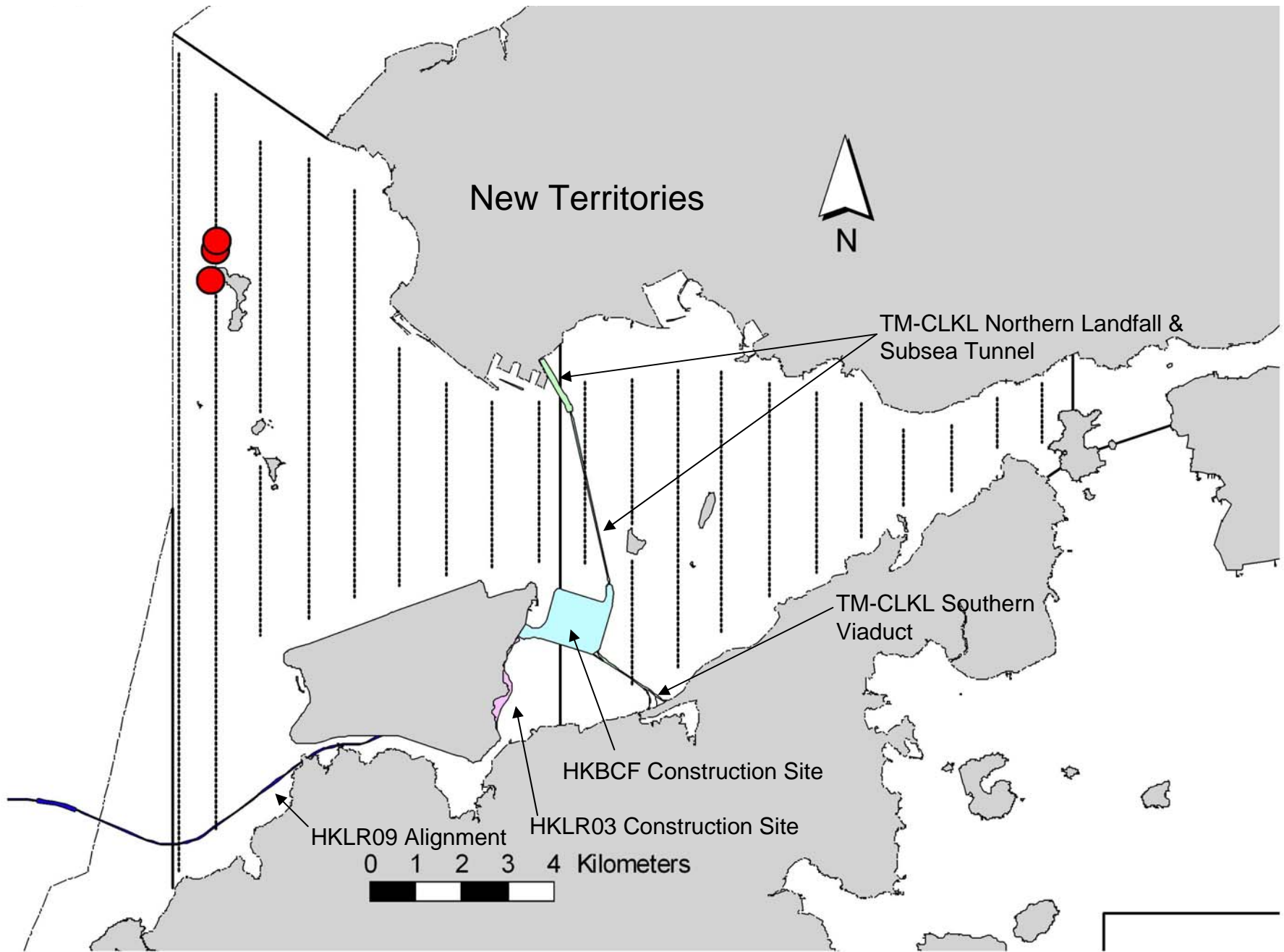


Figure 6. Distribution of Chinese White Dolphin Sightings During June 2014 HKLR03 Monitoring Surveys

Appendix I. HKLR03 Survey Effort Database (June 2014)

(Abbreviations: BEAU = Beaufort Sea State; P = Primary Line Effort; S = Secondary Line Effort)

DATE	AREA	BEAU	EFFORT	SEASON	VESSEL	TYPE	P/S
3-Jun-14	NE LANTAU	2	14.31	SUMMER	STANDARD31516	HKLR	P
3-Jun-14	NE LANTAU	3	2.60	SUMMER	STANDARD31516	HKLR	P
3-Jun-14	NE LANTAU	2	10.89	SUMMER	STANDARD31516	HKLR	S
3-Jun-14	NW LANTAU	2	6.52	SUMMER	STANDARD31516	HKLR	P
3-Jun-14	NW LANTAU	3	23.00	SUMMER	STANDARD31516	HKLR	P
3-Jun-14	NW LANTAU	4	10.70	SUMMER	STANDARD31516	HKLR	P
3-Jun-14	NW LANTAU	2	3.78	SUMMER	STANDARD31516	HKLR	S
3-Jun-14	NW LANTAU	3	9.70	SUMMER	STANDARD31516	HKLR	S
5-Jun-14	NE LANTAU	1	5.65	SUMMER	STANDARD31516	HKLR	P
5-Jun-14	NE LANTAU	2	10.52	SUMMER	STANDARD31516	HKLR	P
5-Jun-14	NE LANTAU	3	4.20	SUMMER	STANDARD31516	HKLR	P
5-Jun-14	NE LANTAU	1	2.20	SUMMER	STANDARD31516	HKLR	S
5-Jun-14	NE LANTAU	2	6.23	SUMMER	STANDARD31516	HKLR	S
5-Jun-14	NE LANTAU	3	2.10	SUMMER	STANDARD31516	HKLR	S
5-Jun-14	NW LANTAU	2	13.90	SUMMER	STANDARD31516	HKLR	P
5-Jun-14	NW LANTAU	3	16.56	SUMMER	STANDARD31516	HKLR	P
5-Jun-14	NW LANTAU	2	3.70	SUMMER	STANDARD31516	HKLR	S
5-Jun-14	NW LANTAU	3	3.61	SUMMER	STANDARD31516	HKLR	S
10-Jun-14	NW LANTAU	2	6.21	SUMMER	STANDARD31516	HKLR	P
10-Jun-14	NW LANTAU	3	31.70	SUMMER	STANDARD31516	HKLR	P
10-Jun-14	NW LANTAU	4	2.50	SUMMER	STANDARD31516	HKLR	P
10-Jun-14	NW LANTAU	2	9.29	SUMMER	STANDARD31516	HKLR	S
10-Jun-14	NW LANTAU	3	4.10	SUMMER	STANDARD31516	HKLR	S
10-Jun-14	NE LANTAU	2	12.34	SUMMER	STANDARD31516	HKLR	P
10-Jun-14	NE LANTAU	3	3.50	SUMMER	STANDARD31516	HKLR	P
10-Jun-14	NE LANTAU	2	10.53	SUMMER	STANDARD31516	HKLR	S
10-Jun-14	NE LANTAU	3	0.73	SUMMER	STANDARD31516	HKLR	S
16-Jun-14	NW LANTAU	2	3.11	SUMMER	STANDARD31516	HKLR	P
16-Jun-14	NW LANTAU	3	13.98	SUMMER	STANDARD31516	HKLR	P
16-Jun-14	NW LANTAU	4	14.31	SUMMER	STANDARD31516	HKLR	P
16-Jun-14	NW LANTAU	3	4.28	SUMMER	STANDARD31516	HKLR	S
16-Jun-14	NW LANTAU	4	3.43	SUMMER	STANDARD31516	HKLR	S
16-Jun-14	NE LANTAU	1	1.40	SUMMER	STANDARD31516	HKLR	P
16-Jun-14	NE LANTAU	2	18.35	SUMMER	STANDARD31516	HKLR	P
16-Jun-14	NE LANTAU	1	0.30	SUMMER	STANDARD31516	HKLR	S
16-Jun-14	NE LANTAU	2	10.55	SUMMER	STANDARD31516	HKLR	S

Appendix II. HKLR03 Chinese White Dolphin Sighting Database (June 2014)

(Abbreviations: STG# = Sighting Number; HRD SZ = Dolphin Herd Size; BEAU = Beaufort Sea State; PSD = Perpendicular Distance; BOAT ASSOC. = Fishing Boat Association; P/S: Sighting Made on Primary/Secondary Line\$)

DATE	STG #	TIME	HRD SZ	AREA	BEAU	PSD	EFFORT	TYPE	NORTHING	EASTING	SEASON	BOAT ASSOC.	P/S
05-Jun-14	1	1400	3	NW LANTAU	3	184	ON	HKLR	827350	805448	SUMMER	NONE	P
05-Jun-14	2	1413	3	NW LANTAU	3	20	ON	HKLR	826719	805344	SUMMER	NONE	S
16-Jun-14	1	1408	1	NW LANTAU	3	ND	OFF	HKLR	827538	805459	SUMMER	NONE	

Appendix III. Individual dolphins identified during HKLR03 monitoring surveys in June 2014

ID#	DATE	STG#	AREA
NL272	05/06/14	1	NW LANTAU
NL136	05/06/14	2	NW LANTAU
NL272	05/06/14	2	NW LANTAU

NL136_20140605_2



NL272_20140605_1



NL272_20140605_2

