

Figure 2. Survey Route on July 2nd, 2015 (from HKLR03 project)

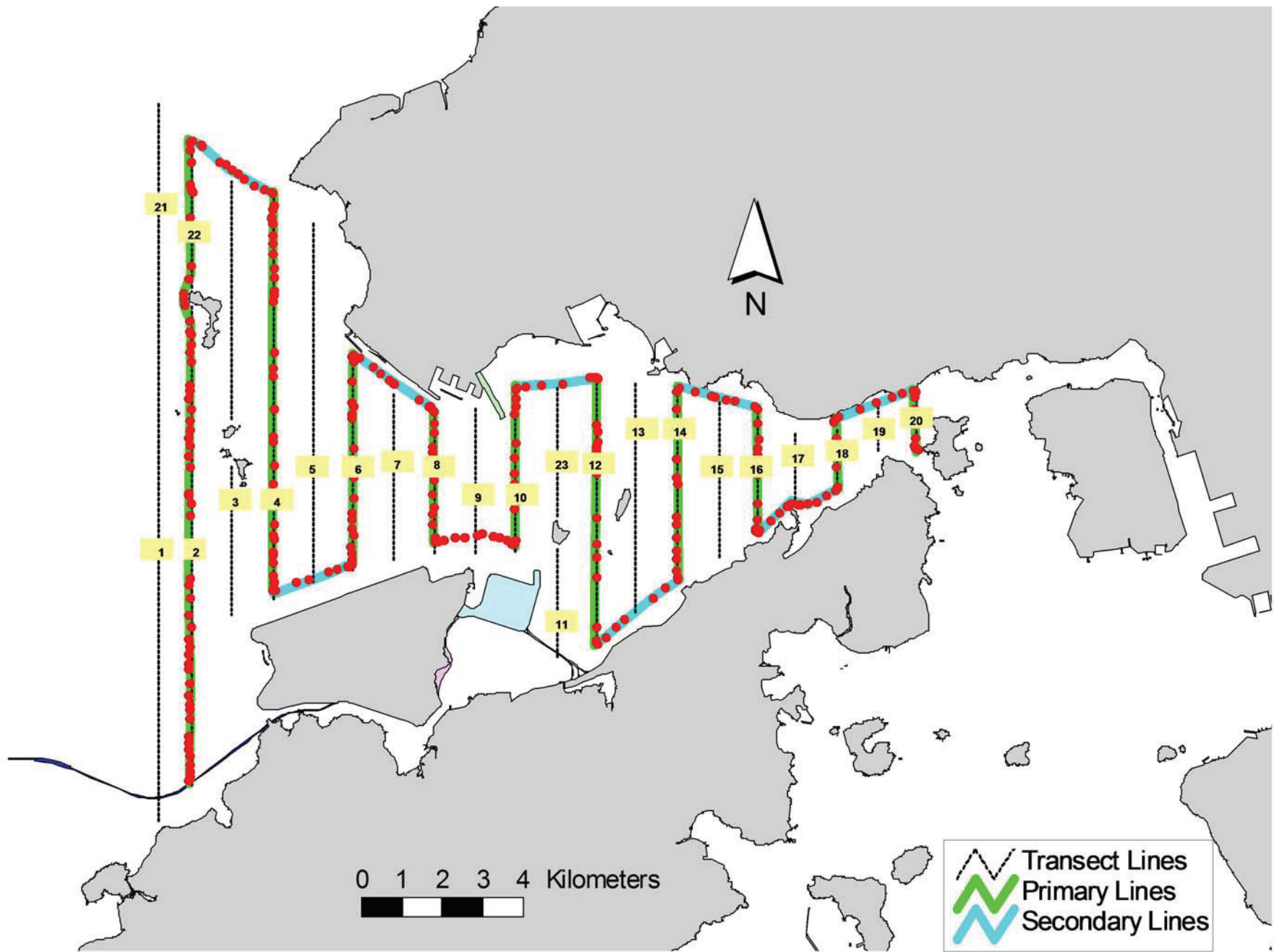


Figure 3. Survey Route on July 7th, 2015 (from HKLR03 project)

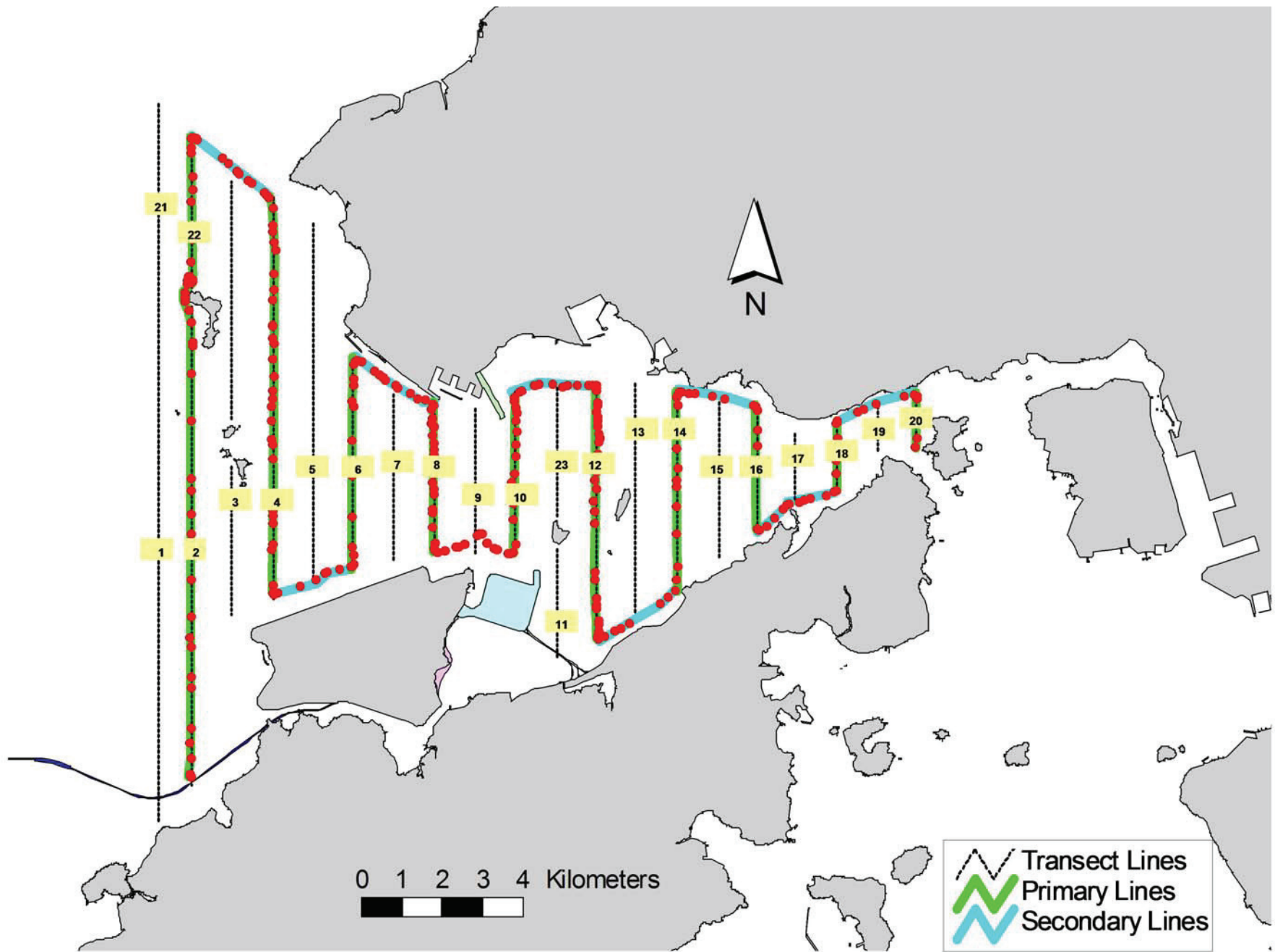


Figure 4. Survey Route on July 22nd, 2015 (from HKLR03 project)

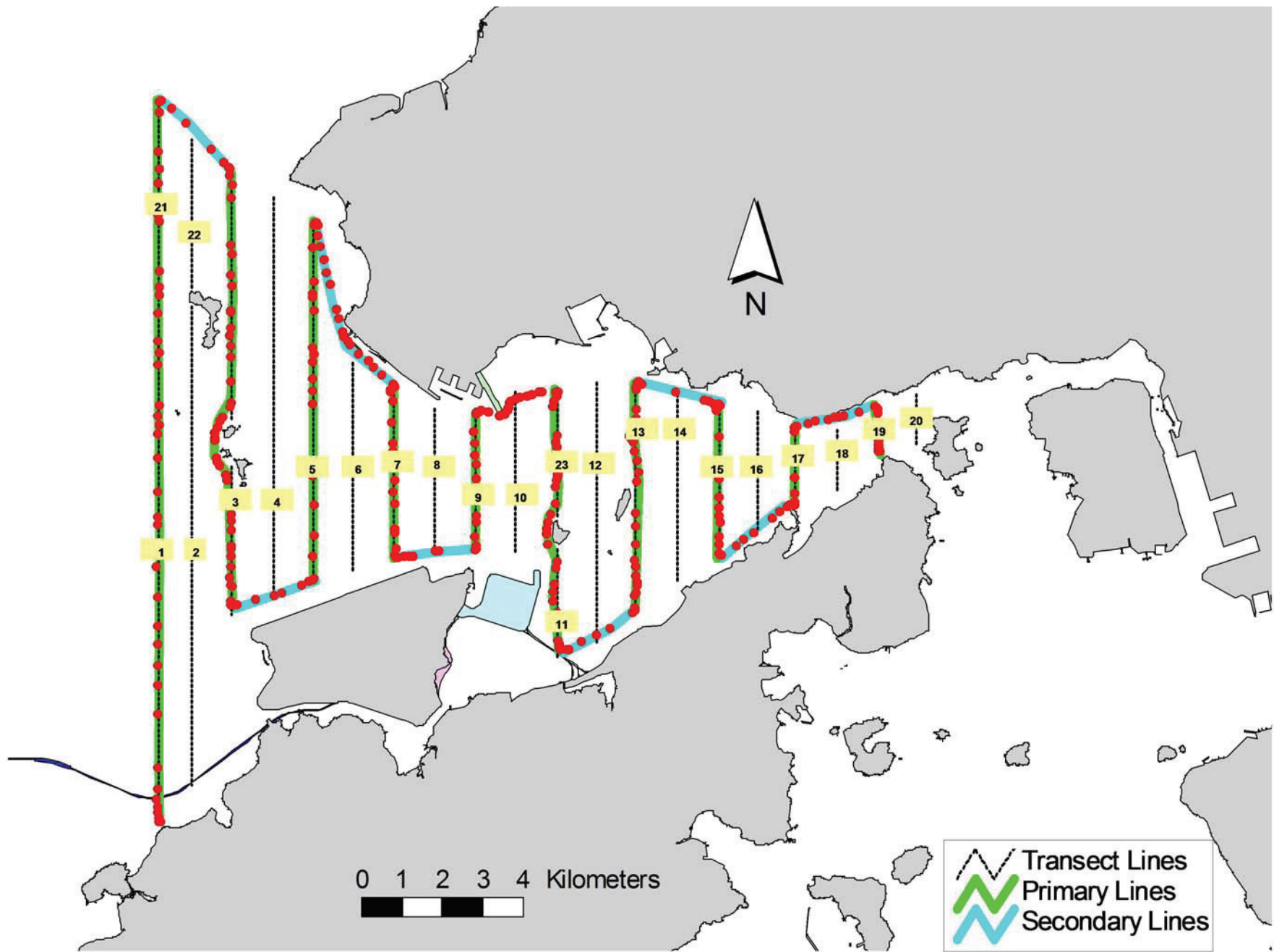


Figure 5. Survey Route on July 27th, 2015 (from HKLR03 project)

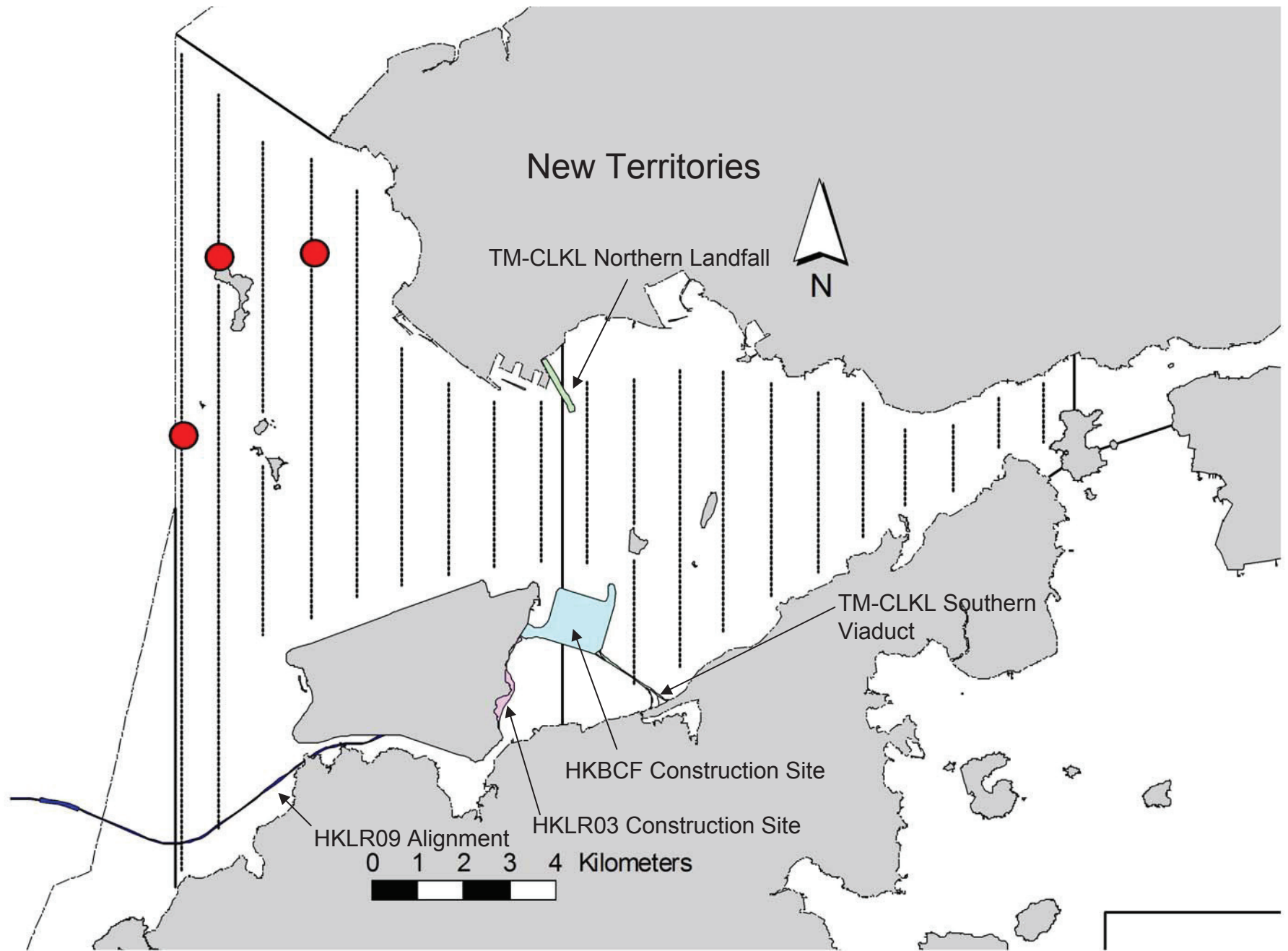


Figure 6. Distribution of Chinese White Dolphin Sightings During July 2015 HKLR03 Monitoring Surveys

Appendix I. HKLR03 Survey Effort Database (July 2015)

(Abbreviations: BEAU = Beaufort Sea State; P = Primary Line Effort; S = Secondary Line Effort)

DATE	AREA	BEAU	EFFORT	SEASON	VESSEL	TYPE	P/S
2-Jul-15	NW LANTAU	2	1.80	SUMMER	STANDARD31516	HKLR	P
2-Jul-15	NW LANTAU	3	29.96	SUMMER	STANDARD31516	HKLR	P
2-Jul-15	NW LANTAU	4	6.90	SUMMER	STANDARD31516	HKLR	P
2-Jul-15	NW LANTAU	5	2.30	SUMMER	STANDARD31516	HKLR	P
2-Jul-15	NW LANTAU	3	6.30	SUMMER	STANDARD31516	HKLR	S
2-Jul-15	NW LANTAU	4	6.26	SUMMER	STANDARD31516	HKLR	S
2-Jul-15	NE LANTAU	2	14.61	SUMMER	STANDARD31516	HKLR	P
2-Jul-15	NE LANTAU	3	2.80	SUMMER	STANDARD31516	HKLR	P
2-Jul-15	NE LANTAU	2	6.35	SUMMER	STANDARD31516	HKLR	S
2-Jul-15	NE LANTAU	3	3.44	SUMMER	STANDARD31516	HKLR	S
7-Jul-15	NE LANTAU	2	15.85	SUMMER	STANDARD31516	HKLR	P
7-Jul-15	NE LANTAU	3	4.59	SUMMER	STANDARD31516	HKLR	P
7-Jul-15	NE LANTAU	2	6.60	SUMMER	STANDARD31516	HKLR	S
7-Jul-15	NE LANTAU	3	4.36	SUMMER	STANDARD31516	HKLR	S
7-Jul-15	NW LANTAU	3	27.41	SUMMER	STANDARD31516	HKLR	P
7-Jul-15	NW LANTAU	4	4.20	SUMMER	STANDARD31516	HKLR	P
7-Jul-15	NW LANTAU	3	5.89	SUMMER	STANDARD31516	HKLR	S
7-Jul-15	NW LANTAU	4	1.90	SUMMER	STANDARD31516	HKLR	S
22-Jul-15	NW LANTAU	2	17.06	SUMMER	STANDARD31516	HKLR	P
22-Jul-15	NW LANTAU	3	14.40	SUMMER	STANDARD31516	HKLR	P
22-Jul-15	NW LANTAU	2	4.32	SUMMER	STANDARD31516	HKLR	S
22-Jul-15	NW LANTAU	3	2.62	SUMMER	STANDARD31516	HKLR	S
22-Jul-15	NE LANTAU	2	14.48	SUMMER	STANDARD31516	HKLR	P
22-Jul-15	NE LANTAU	3	5.54	SUMMER	STANDARD31516	HKLR	P
22-Jul-15	NE LANTAU	2	8.78	SUMMER	STANDARD31516	HKLR	S
22-Jul-15	NE LANTAU	3	2.00	SUMMER	STANDARD31516	HKLR	S
27-Jul-15	NW LANTAU	2	1.68	SUMMER	STANDARD31516	HKLR	P
27-Jul-15	NW LANTAU	3	24.69	SUMMER	STANDARD31516	HKLR	P
27-Jul-15	NW LANTAU	4	14.63	SUMMER	STANDARD31516	HKLR	P
27-Jul-15	NW LANTAU	2	2.10	SUMMER	STANDARD31516	HKLR	S
27-Jul-15	NW LANTAU	3	8.60	SUMMER	STANDARD31516	HKLR	S
27-Jul-15	NW LANTAU	4	2.50	SUMMER	STANDARD31516	HKLR	S
27-Jul-15	NE LANTAU	2	8.93	SUMMER	STANDARD31516	HKLR	P
27-Jul-15	NE LANTAU	3	7.93	SUMMER	STANDARD31516	HKLR	P
27-Jul-15	NE LANTAU	2	7.74	SUMMER	STANDARD31516	HKLR	S
27-Jul-15	NE LANTAU	3	2.10	SUMMER	STANDARD31516	HKLR	S

Appendix II. HKLR03 Chinese White Dolphin Sighting Database (July 2015)

(Abberviations: STG# = Sighting Number; HRD SZ = Dolphin Herd Size; BEAU = Beaufort Sea State; PSD = Perpendicular Distance;
BOAT ASSOC. = Fishing Boat Association, P/S: Sighting Made on Primary/Secondary Line\$

DATE	STG #	TIME	HRD SZ	AREA	BEAU	PSD	EFFORT	TYPE	NORTHING	EASTING	SEASON	BOAT ASSOC.	P/S
2-Jul-15	1	1051	2	NW LANTAU	3	158	ON	HKLR	823542	804688	SUMMER	NONE	P
22-Jul-15	1	1055	3	NW LANTAU	3	153	ON	HKLR	827217	805458	SUMMER	NONE	P
22-Jul-15	2	1140	1	NW LANTAU	3	147	ON	HKLR	827280	807549	SUMMER	NONE	P

Appendix III. Individual dolphins identified during HKLR03 monitoring surveys in July 2015

ID#	DATE	STG#	AREA
NL233	22/07/15	1	NW LANTAU
NL310	02/07/15	1	NW LANTAU
WL167	02/07/15	1	NW LANTAU



Appendix IV. Photographs of Identified Individual Dolphins in July 2015 (HKLR03)