

Figure 1. Transect Line Layout in Northwest and Northeast Lantau Survey Areas

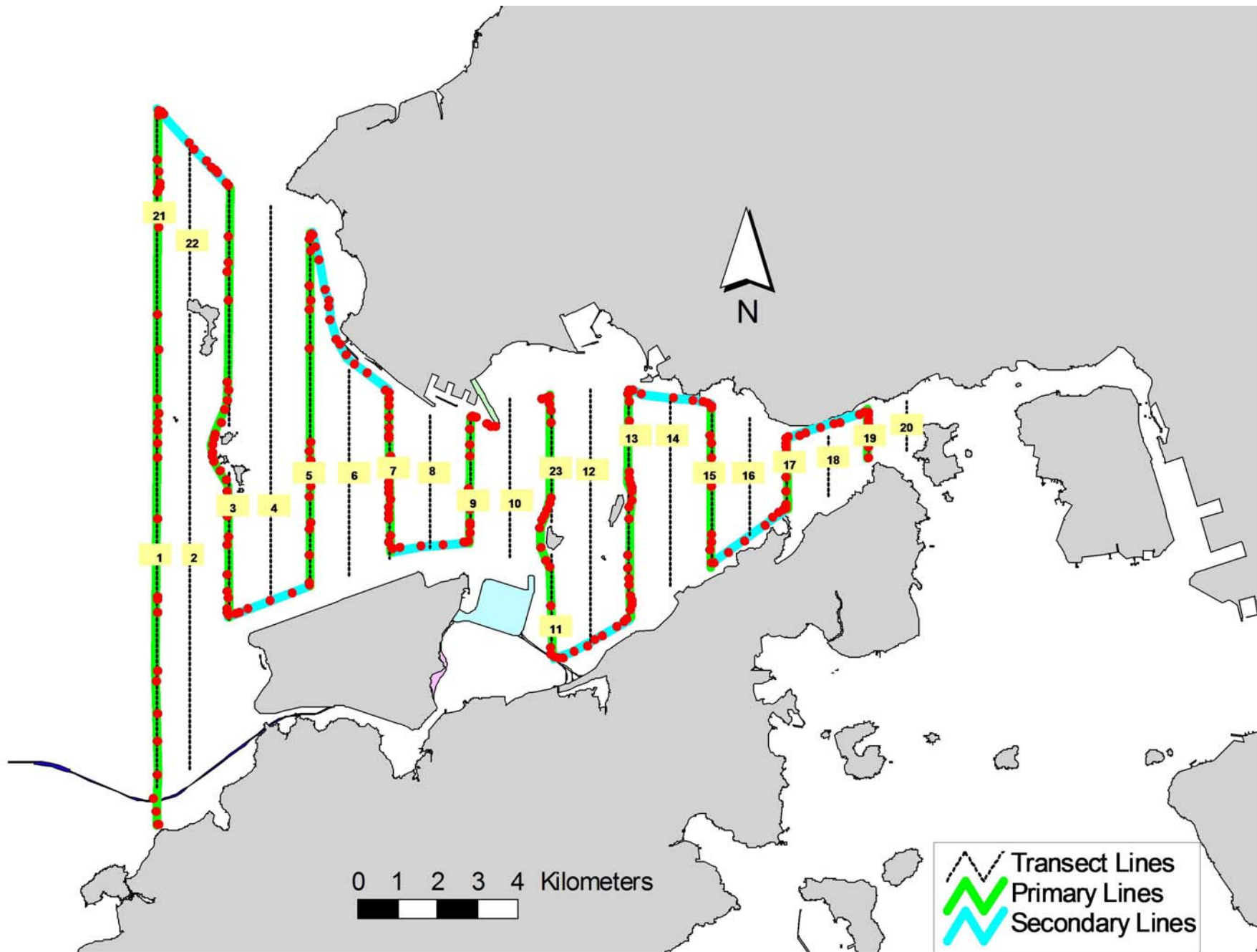


Figure 2. Survey Route on November 2nd, 2015 (from HKLR03 project)

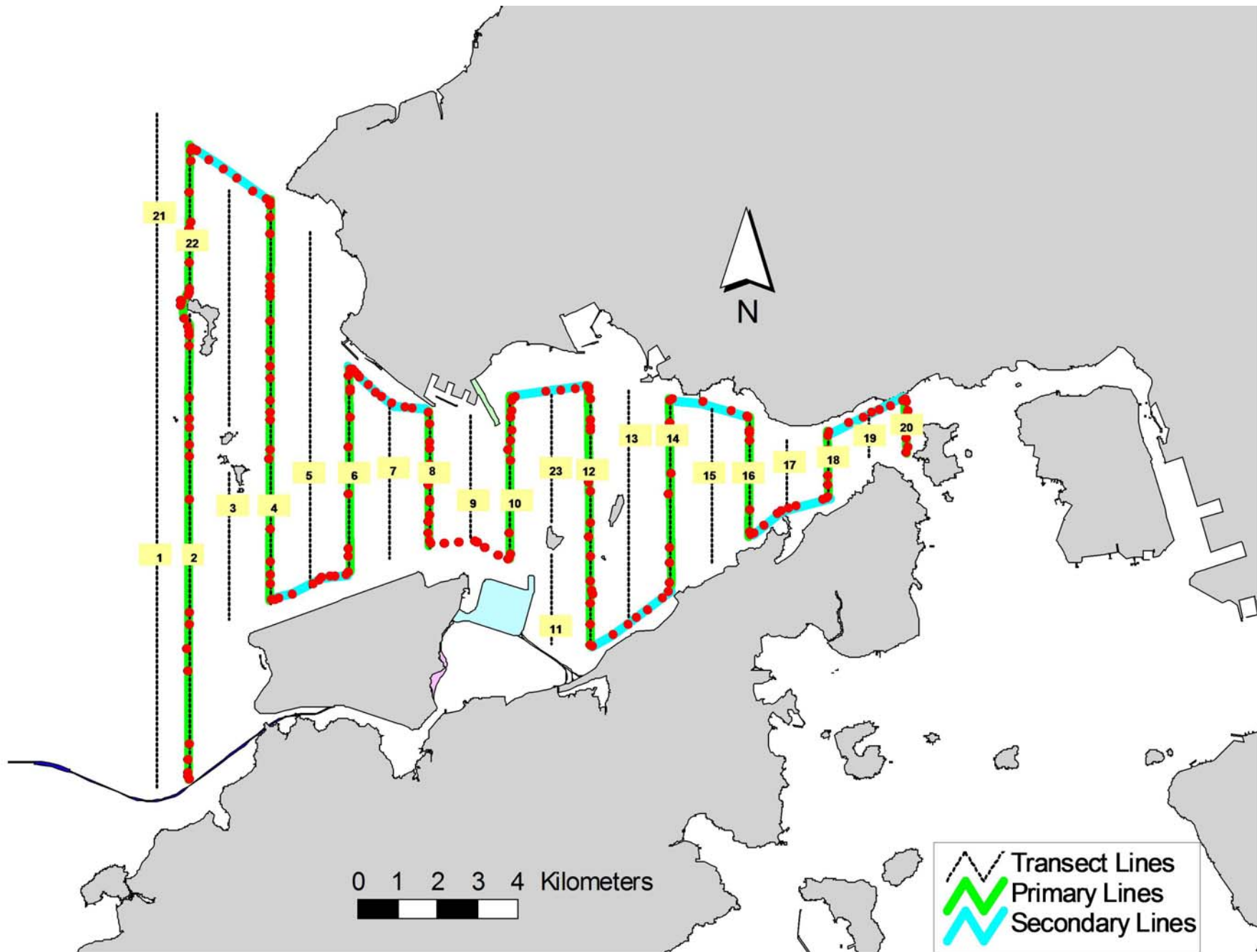


Figure 3. Survey Route on November 6th, 2015 (from HKLR03 project)

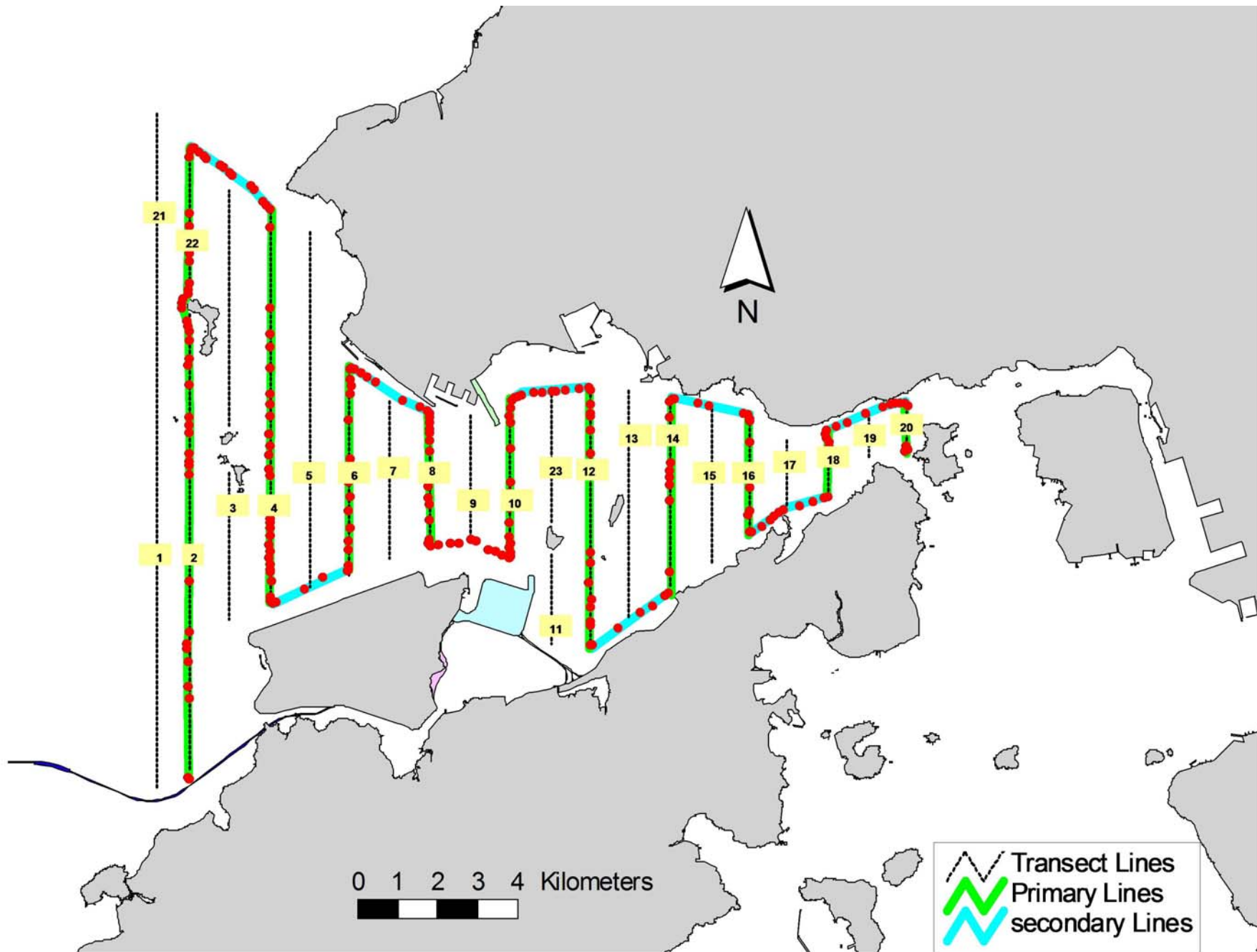


Figure 4. Survey Route on November 10th, 2015 (from HKLR03 project)

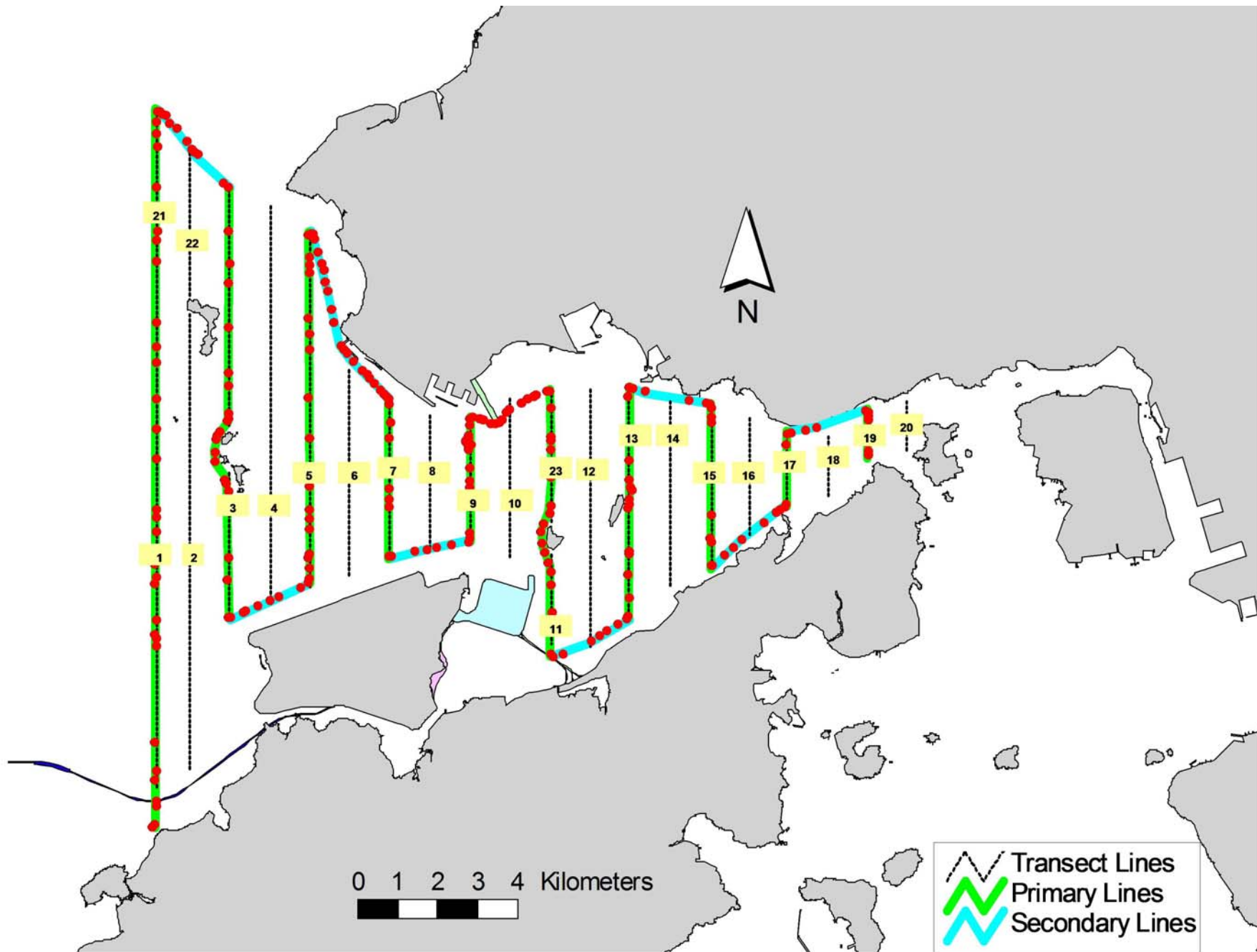


Figure 5. Survey Route on November 16th, 2015 (from HKLR03 project)

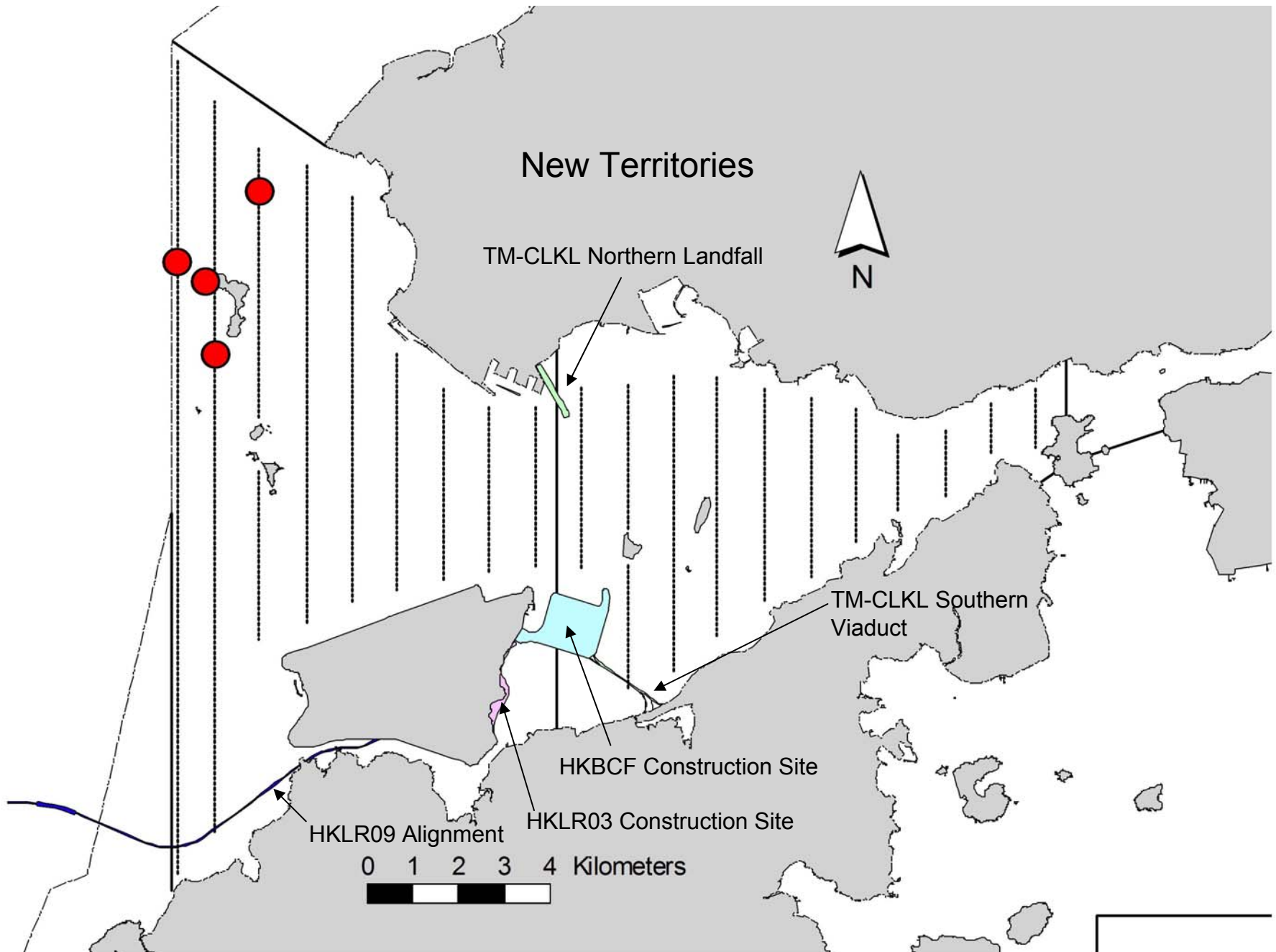


Figure 6. Distribution of Chinese White Dolphin Sightings During November 2015 HKLR03 Monitoring Surveys

Appendix I. HKLR03 Survey Effort Database (November 2015)

(Abbreviations: BEAU = Beaufort Sea State; P = Primary Line Effort; S = Secondary Line Effort)

DATE	AREA	BEAU	EFFORT	SEASON	VESSEL	TYPE	P/S
2-Nov-15	NW LANTAU	2	6.50	AUTUMN	STANDARD31516	HKLR	P
2-Nov-15	NW LANTAU	3	27.18	AUTUMN	STANDARD31516	HKLR	P
2-Nov-15	NW LANTAU	4	7.13	AUTUMN	STANDARD31516	HKLR	P
2-Nov-15	NW LANTAU	2	2.30	AUTUMN	STANDARD31516	HKLR	S
2-Nov-15	NW LANTAU	3	7.55	AUTUMN	STANDARD31516	HKLR	S
2-Nov-15	NW LANTAU	4	2.74	AUTUMN	STANDARD31516	HKLR	S
2-Nov-15	NE LANTAU	2	14.92	AUTUMN	STANDARD31516	HKLR	P
2-Nov-15	NE LANTAU	3	1.70	AUTUMN	STANDARD31516	HKLR	P
2-Nov-15	NE LANTAU	2	7.98	AUTUMN	STANDARD31516	HKLR	S
2-Nov-15	NE LANTAU	3	2.40	AUTUMN	STANDARD31516	HKLR	S
6-Nov-15	NW LANTAU	3	18.35	AUTUMN	STANDARD31516	HKLR	P
6-Nov-15	NW LANTAU	4	13.86	AUTUMN	STANDARD31516	HKLR	P
6-Nov-15	NW LANTAU	3	6.79	AUTUMN	STANDARD31516	HKLR	S
6-Nov-15	NE LANTAU	2	5.90	AUTUMN	STANDARD31516	HKLR	P
6-Nov-15	NE LANTAU	3	14.15	AUTUMN	STANDARD31516	HKLR	P
6-Nov-15	NE LANTAU	2	6.70	AUTUMN	STANDARD31516	HKLR	S
6-Nov-15	NE LANTAU	3	3.95	AUTUMN	STANDARD31516	HKLR	S
10-Nov-15	NW LANTAU	2	2.44	AUTUMN	STANDARD31516	HKLR	P
10-Nov-15	NW LANTAU	3	27.80	AUTUMN	STANDARD31516	HKLR	P
10-Nov-15	NW LANTAU	4	0.98	AUTUMN	STANDARD31516	HKLR	P
10-Nov-15	NW LANTAU	2	0.28	AUTUMN	STANDARD31516	HKLR	S
10-Nov-15	NW LANTAU	3	6.23	AUTUMN	STANDARD31516	HKLR	S
10-Nov-15	NW LANTAU	4	1.30	AUTUMN	STANDARD31516	HKLR	S
10-Nov-15	NE LANTAU	2	9.09	AUTUMN	STANDARD31516	HKLR	P
10-Nov-15	NE LANTAU	3	10.38	AUTUMN	STANDARD31516	HKLR	P
10-Nov-15	NE LANTAU	2	8.03	AUTUMN	STANDARD31516	HKLR	S
10-Nov-15	NE LANTAU	3	2.70	AUTUMN	STANDARD31516	HKLR	S
16-Nov-15	NE LANTAU	2	5.26	AUTUMN	STANDARD31516	HKLR	P
16-Nov-15	NE LANTAU	3	12.22	AUTUMN	STANDARD31516	HKLR	P
16-Nov-15	NE LANTAU	2	7.72	AUTUMN	STANDARD31516	HKLR	S
16-Nov-15	NE LANTAU	3	2.10	AUTUMN	STANDARD31516	HKLR	S
16-Nov-15	NW LANTAU	2	6.48	AUTUMN	STANDARD31516	HKLR	P
16-Nov-15	NW LANTAU	3	21.03	AUTUMN	STANDARD31516	HKLR	P
16-Nov-15	NW LANTAU	4	9.27	AUTUMN	STANDARD31516	HKLR	P
16-Nov-15	NW LANTAU	5	4.10	AUTUMN	STANDARD31516	HKLR	P
16-Nov-15	NW LANTAU	2	2.53	AUTUMN	STANDARD31516	HKLR	S
16-Nov-15	NW LANTAU	3	7.79	AUTUMN	STANDARD31516	HKLR	S
16-Nov-15	NW LANTAU	4	2.60	AUTUMN	STANDARD31516	HKLR	S

Appendix II. HKLR03 Chinese White Dolphin Sighting Database (November 2015)

(Abbreviations: STG# = Sighting Number; HRD SZ = Dolphin Herd Size; BEAU = Beaufort Sea State; PSD = Perpendicular Distance; BOAT ASSOC. = Fishing Boat Association; P/S: Sighting Made on Primary/Secondary Line)

DATE	STG #	TIME	HRD SZ	AREA	BEAU	PSD	EFFORT	TYPE	NORTHING	EASTING	SEASON	BOAT ASSOC.	P/S
02-Nov-15	1	1143	7	NW LANTAU	2	181	ON	HKLR	828699	806450	AUTUMN	NONE	P
06-Nov-15	1	1106	1	NW LANTAU	3	77	ON	HKLR	826830	805262	AUTUMN	NONE	P
10-Nov-15	1	1042	1	NW LANTAU	3	465	ON	HKLR	825312	805475	AUTUMN	NONE	P
16-Nov-15	1	1455	5	NW LANTAU	5	662	ON	HKLR	827241	804645	AUTUMN	NONE	P

Appendix III. Individual dolphins identified during HKLR03 monitoring surveys in November 2015

ID#	DATE	STG#	AREA
NL46	10/11/15	1	NW LANTAU
NL48	02/11/15	1	NW LANTAU
	16/11/15	1	NW LANTAU
NL98	02/11/15	1	NW LANTAU
NL123	02/11/15	1	NW LANTAU
NL136	02/11/15	1	NW LANTAU
NL182	02/11/15	1	NW LANTAU
NL202	16/11/15	1	NW LANTAU
NL210	02/11/15	1	NW LANTAU
	16/11/15	1	NW LANTAU
NL286	16/11/15	1	NW LANTAU



Appendix IV. Photographs of Identified Individual Dolphins in November 2015 (HKLR03)



Appendix IV. (cont'd)