

Figure 1. Transect Line Layout in Northwest and Northeast Lantau Survey Areas

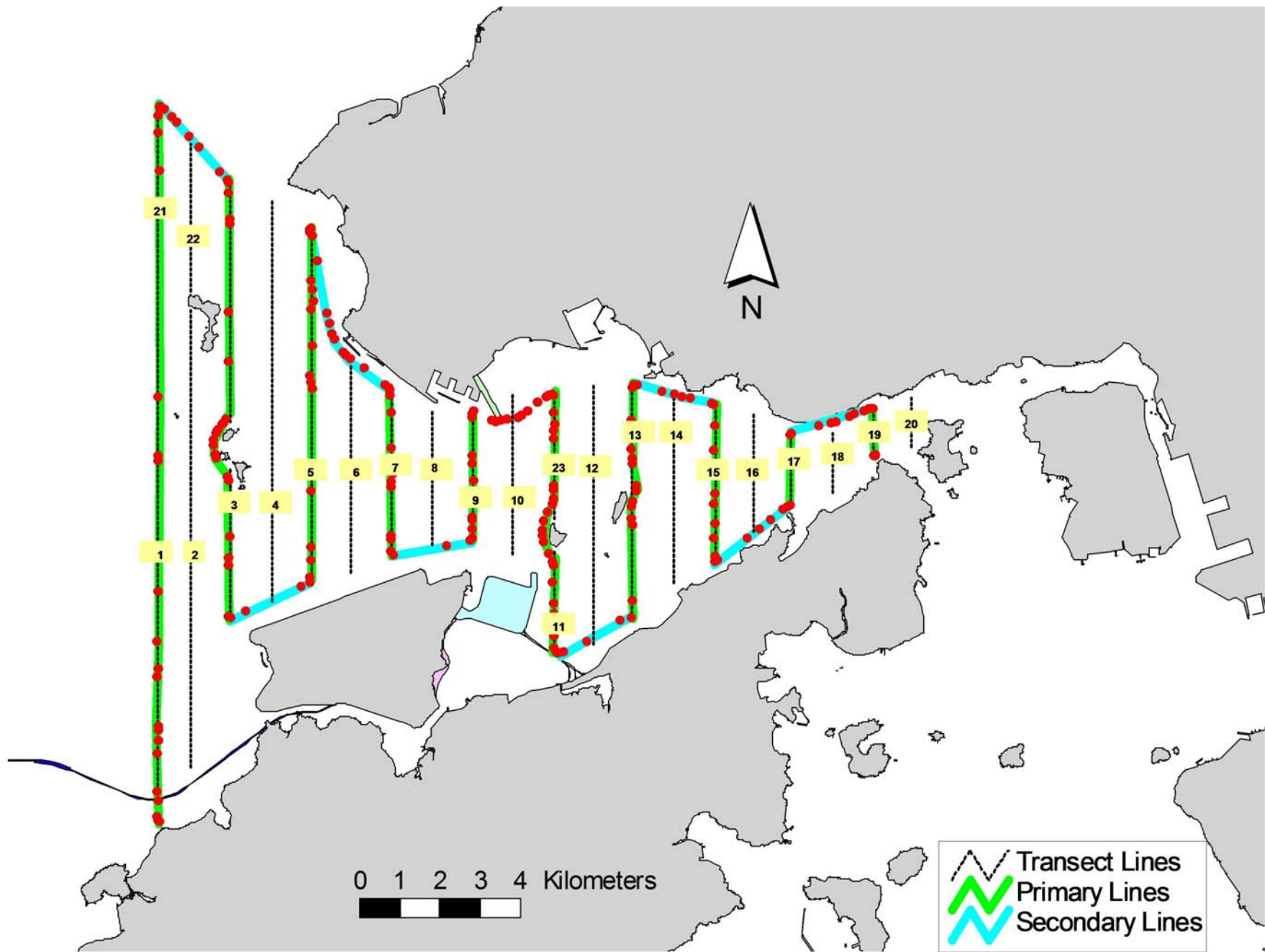


Figure 2. Survey Route on March 7th, 2016 (from HKLR03 project)

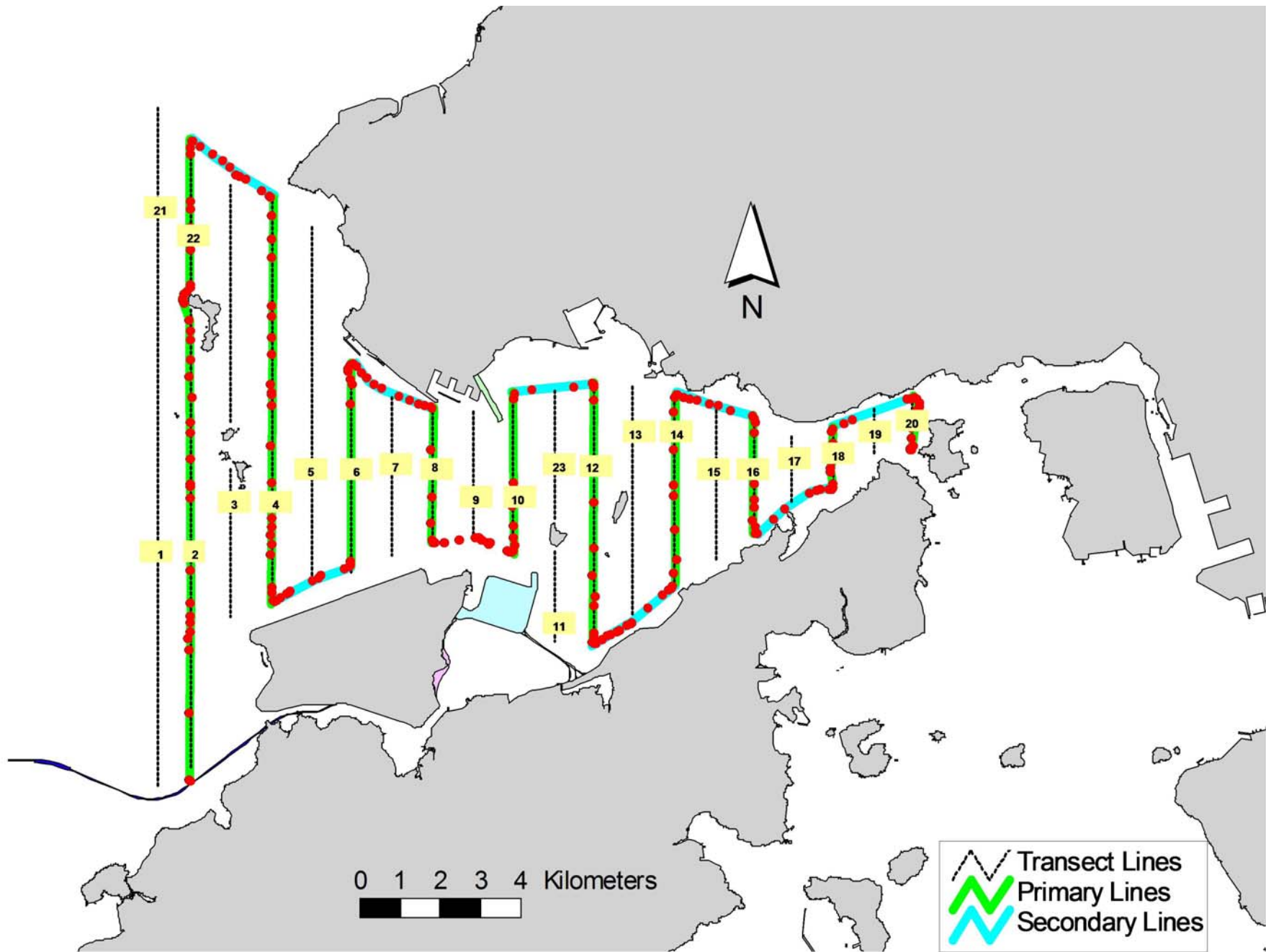


Figure 3. Survey Route on March 11th, 2016 (from HKLR03 project)

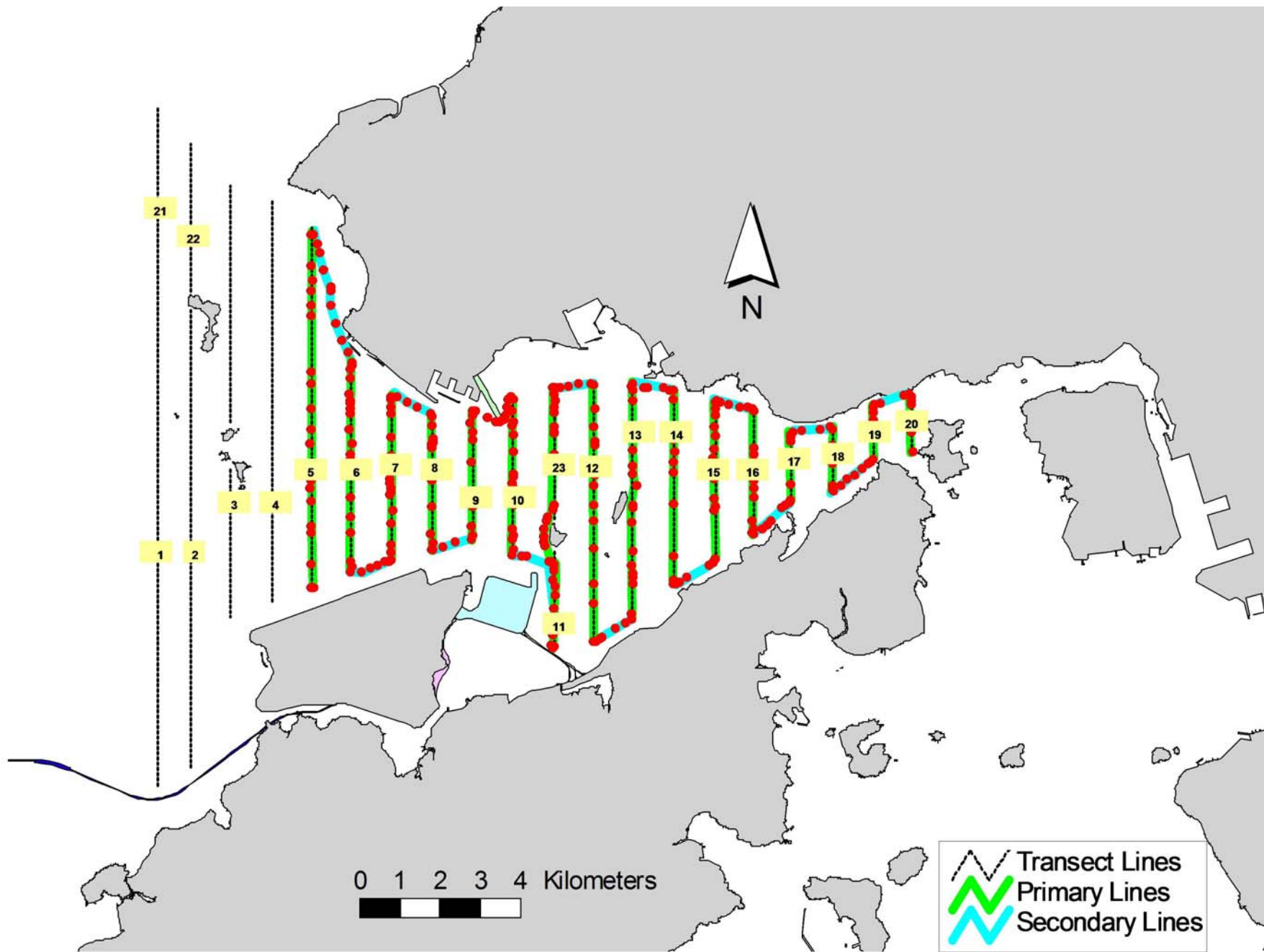


Figure 4. Survey Route on March 22nd, 2016 (from HKLR03 project)

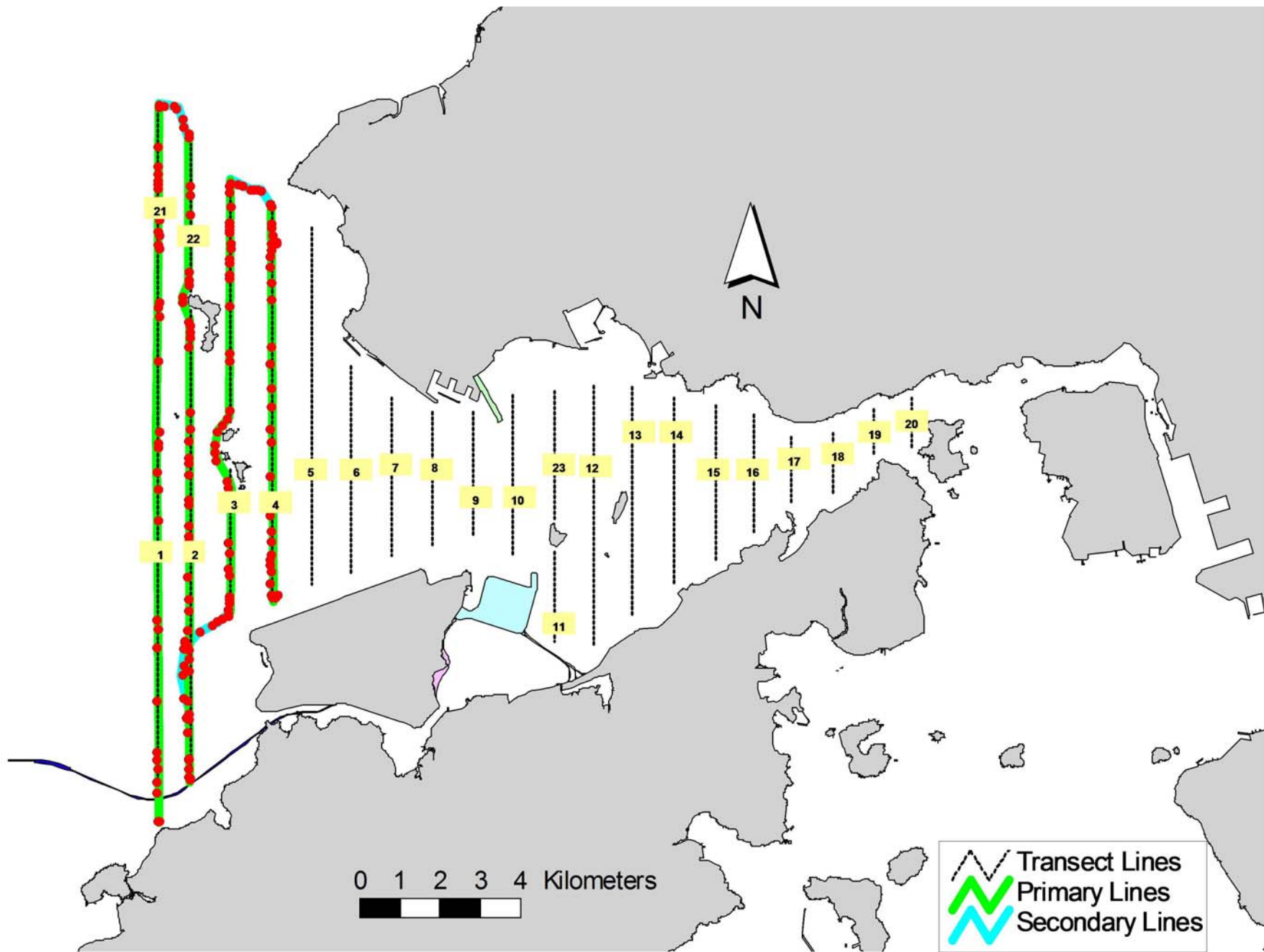


Figure 5. Survey Route on March 23rd, 2016 (from HKLR03 project)

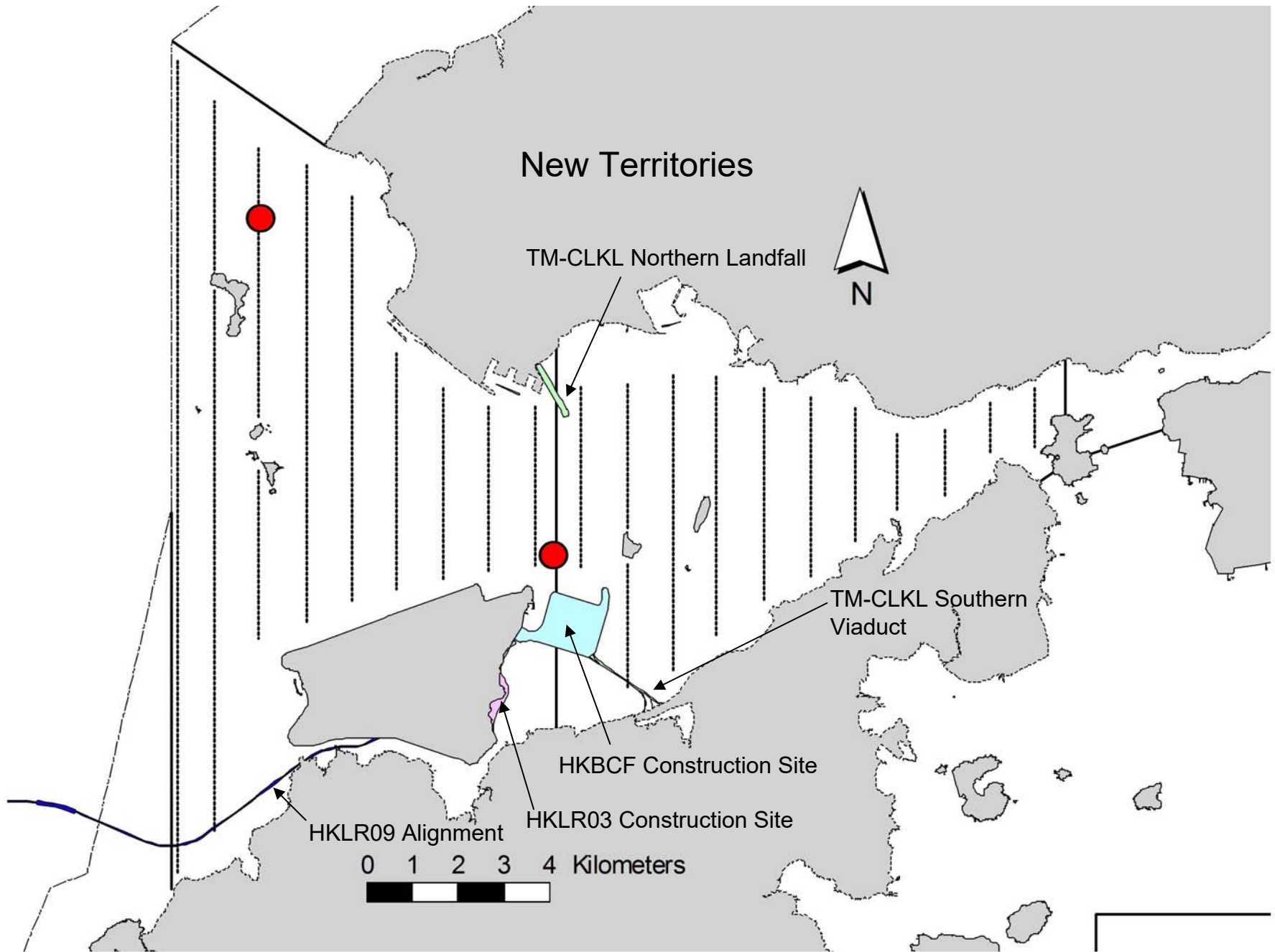


Figure 6. Distribution of Chinese White Dolphin Sightings During March 2016 HKLR03 Monitoring Surveys

Appendix I. HKLR03 Survey Effort Database (March 2016)

(Abbreviations: BEAU = Beaufort Sea State; P = Primary Line Effort; S = Secondary Line Effort)

DATE	AREA	BEAU	EFFORT	SEASON	VESSEL	TYPE	P/S
7-Mar-16	NW LANTAU	1	18.42	SPRING	STANDARD31516	HKLR	P
7-Mar-16	NW LANTAU	2	10.78	SPRING	STANDARD31516	HKLR	P
7-Mar-16	NW LANTAU	3	10.30	SPRING	STANDARD31516	HKLR	P
7-Mar-16	NW LANTAU	1	2.50	SPRING	STANDARD31516	HKLR	S
7-Mar-16	NW LANTAU	2	3.70	SPRING	STANDARD31516	HKLR	S
7-Mar-16	NW LANTAU	3	6.70	SPRING	STANDARD31516	HKLR	S
7-Mar-16	NE LANTAU	2	16.44	SPRING	STANDARD31516	HKLR	P
7-Mar-16	NE LANTAU	2	10.46	SPRING	STANDARD31516	HKLR	S
11-Mar-16	NW LANTAU	2	15.40	SPRING	STANDARD31516	HKLR	P
11-Mar-16	NW LANTAU	3	16.20	SPRING	STANDARD31516	HKLR	P
11-Mar-16	NW LANTAU	2	7.60	SPRING	STANDARD31516	HKLR	S
11-Mar-16	NW LANTAU	3	0.30	SPRING	STANDARD31516	HKLR	S
11-Mar-16	NE LANTAU	1	2.04	SPRING	STANDARD31516	HKLR	P
11-Mar-16	NE LANTAU	2	17.97	SPRING	STANDARD31516	HKLR	P
11-Mar-16	NE LANTAU	1	2.40	SPRING	STANDARD31516	HKLR	S
11-Mar-16	NE LANTAU	2	6.19	SPRING	STANDARD31516	HKLR	S
11-Mar-16	NE LANTAU	3	2.20	SPRING	STANDARD31516	HKLR	S
22-Mar-16	NE LANTAU	2	7.42	SPRING	STANDARD31516	HKLR	P
22-Mar-16	NE LANTAU	3	27.44	SPRING	STANDARD31516	HKLR	P
22-Mar-16	NE LANTAU	4	2.30	SPRING	STANDARD31516	HKLR	P
22-Mar-16	NE LANTAU	2	5.86	SPRING	STANDARD31516	HKLR	S
22-Mar-16	NE LANTAU	3	8.18	SPRING	STANDARD31516	HKLR	S
22-Mar-16	NE LANTAU	4	0.40	SPRING	STANDARD31516	HKLR	S
22-Mar-16	NW LANTAU	2	3.59	SPRING	STANDARD31516	HKLR	P
22-Mar-16	NW LANTAU	3	9.39	SPRING	STANDARD31516	HKLR	P
22-Mar-16	NW LANTAU	4	8.10	SPRING	STANDARD31516	HKLR	P
22-Mar-16	NW LANTAU	5	2.40	SPRING	STANDARD31516	HKLR	P
22-Mar-16	NW LANTAU	2	1.40	SPRING	STANDARD31516	HKLR	S
22-Mar-16	NW LANTAU	3	5.12	SPRING	STANDARD31516	HKLR	S
23-Mar-16	NW LANTAU	2	27.12	SPRING	STANDARD31516	HKLR	P
23-Mar-16	NW LANTAU	3	22.69	SPRING	STANDARD31516	HKLR	P
23-Mar-16	NW LANTAU	2	4.11	SPRING	STANDARD31516	HKLR	S
23-Mar-16	NW LANTAU	3	5.20	SPRING	STANDARD31516	HKLR	S

Appendix II. HKLR03 Chinese White Dolphin Sighting Database (March 2016)

(Abbreviations: STG# = Sighting Number; HRD SZ = Dolphin Herd Size; BEAU = Beaufort Sea State; PSD = Perpendicular Distance; BOAT ASSOC. = Fishing Boat Association; P/S: Sighting Made on Primary/Secondary Line)

DATE	STG #	TIME	HRD SZ	AREA	BEAU	PSD	EFFORT	TYPE	NORTHING	EASTING	SEASON	BOAT ASSOC.	P/S
11-Mar-16	1	1300	1	NW LANTAU	2	ND	OFF	HKLR	821158	812895	SPRING	NONE	
23-Mar-16	1	1338	3	NW LANTAU	2	5	ON	HKLR	828123	806459	SPRING	NONE	P

Appendix III. Individual dolphins identified during HKLR03 monitoring surveys in March 2016

ID#	DATE	STG#	AREA
NL48	11/03/16	1	NW LANTAU
NL123	23/03/16	1	NW LANTAU
NL285	23/03/16	1	NW LANTAU
NL320	23/03/16	1	NW LANTAU



Appendix IV. Photographs of Identified Individual Dolphins in March 2016 (HKLR03)