

Figure 1. Transect Line Layout in Northwest and Northeast Lantau Survey Areas

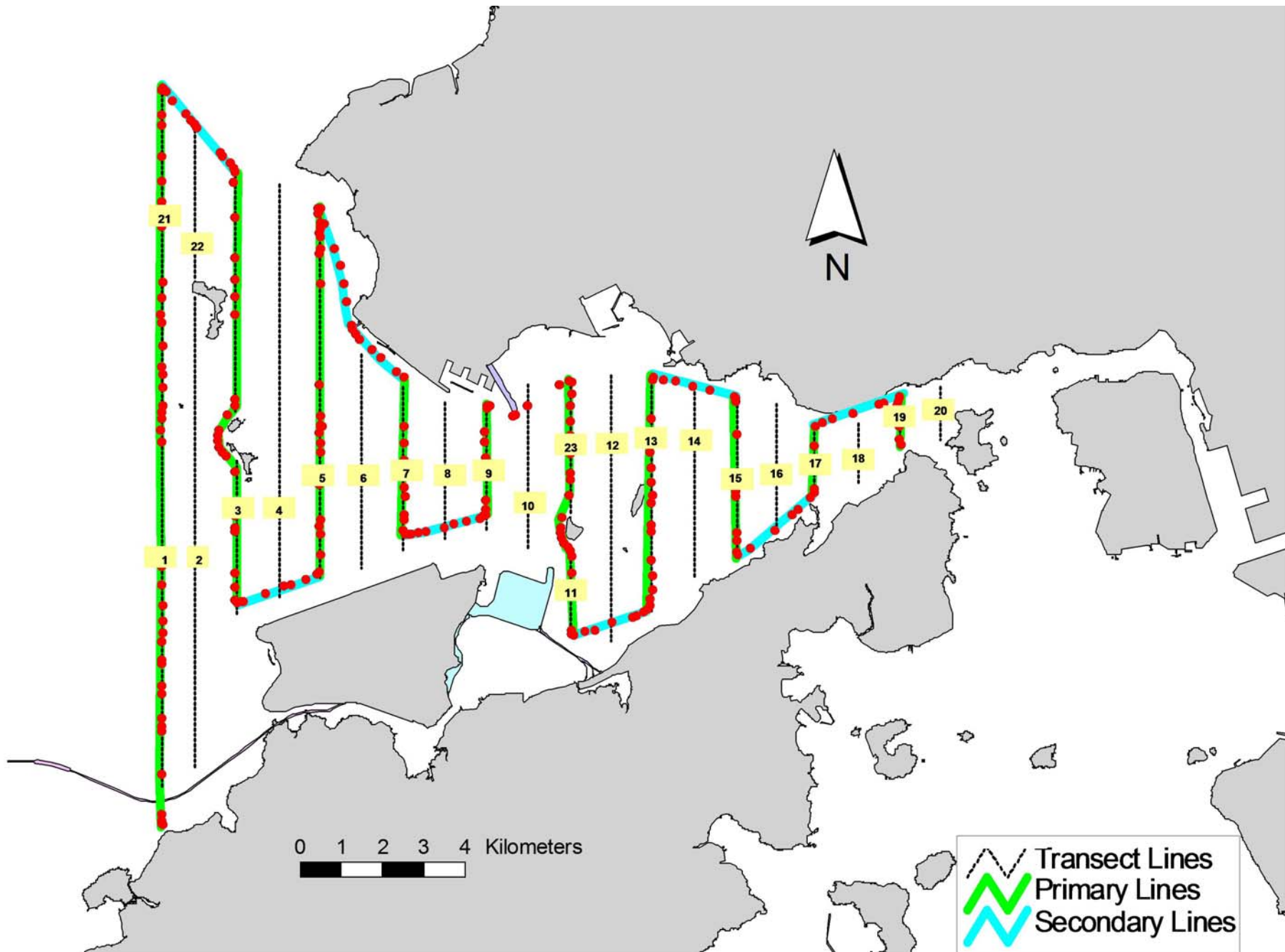


Figure 2. Survey Route on September 13<sup>th</sup>, 2016 (from HKLR03 survey)

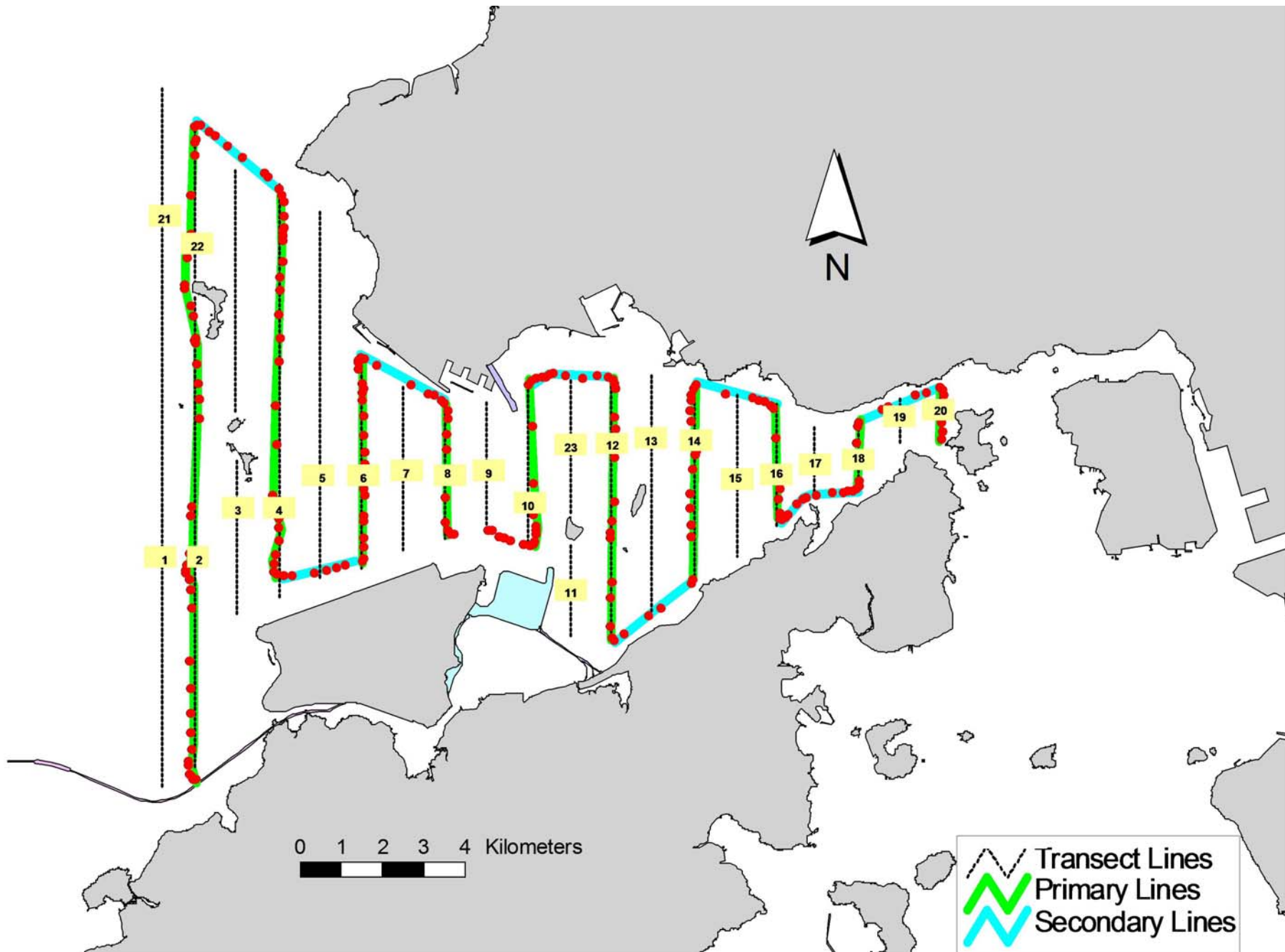


Figure 3. Survey Route on September 14<sup>th</sup>, 2016 (from HKLR03 survey)

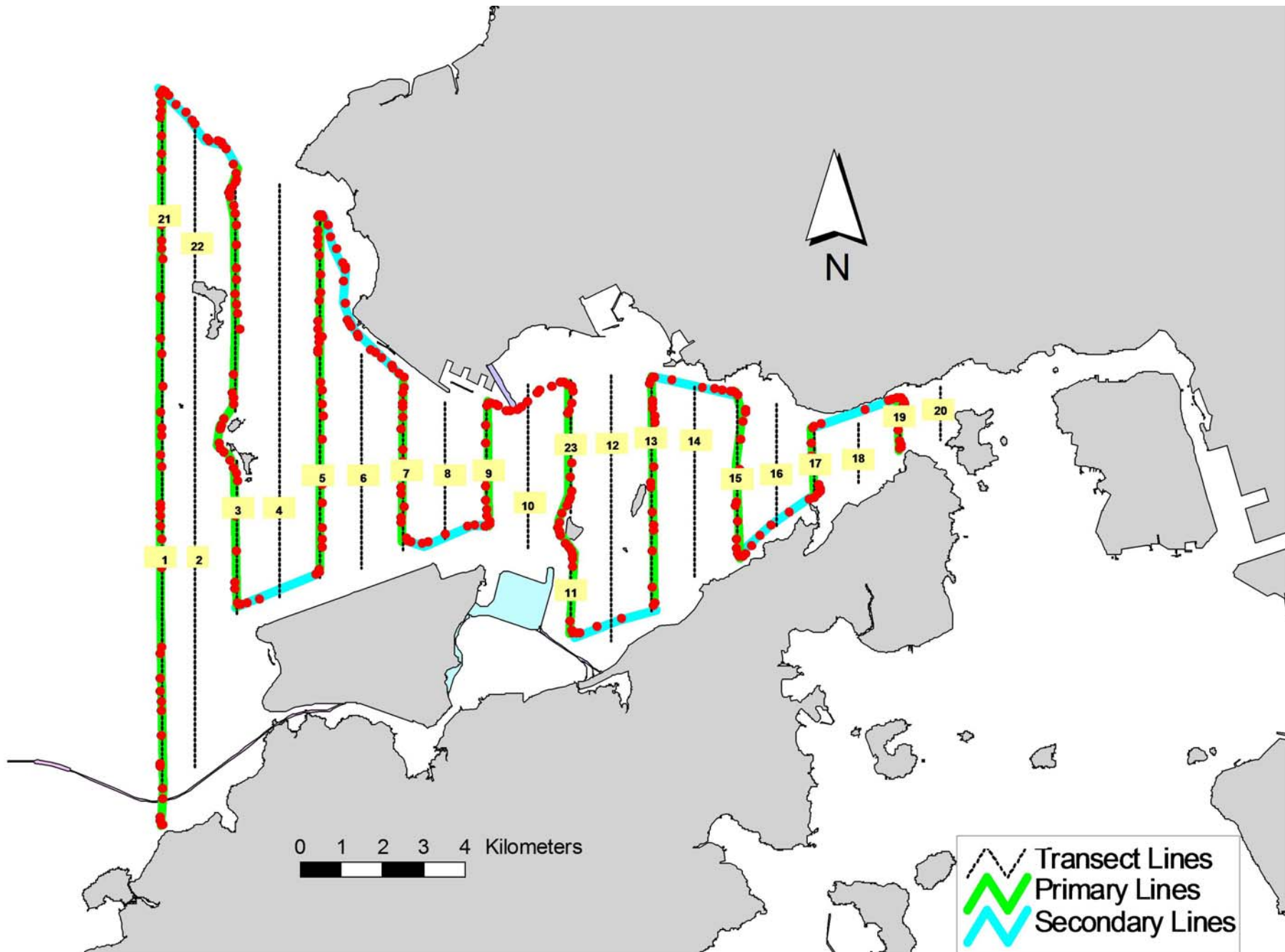


Figure 4. Survey Route on September 21<sup>st</sup>, 2016 (from HKLR03 survey)

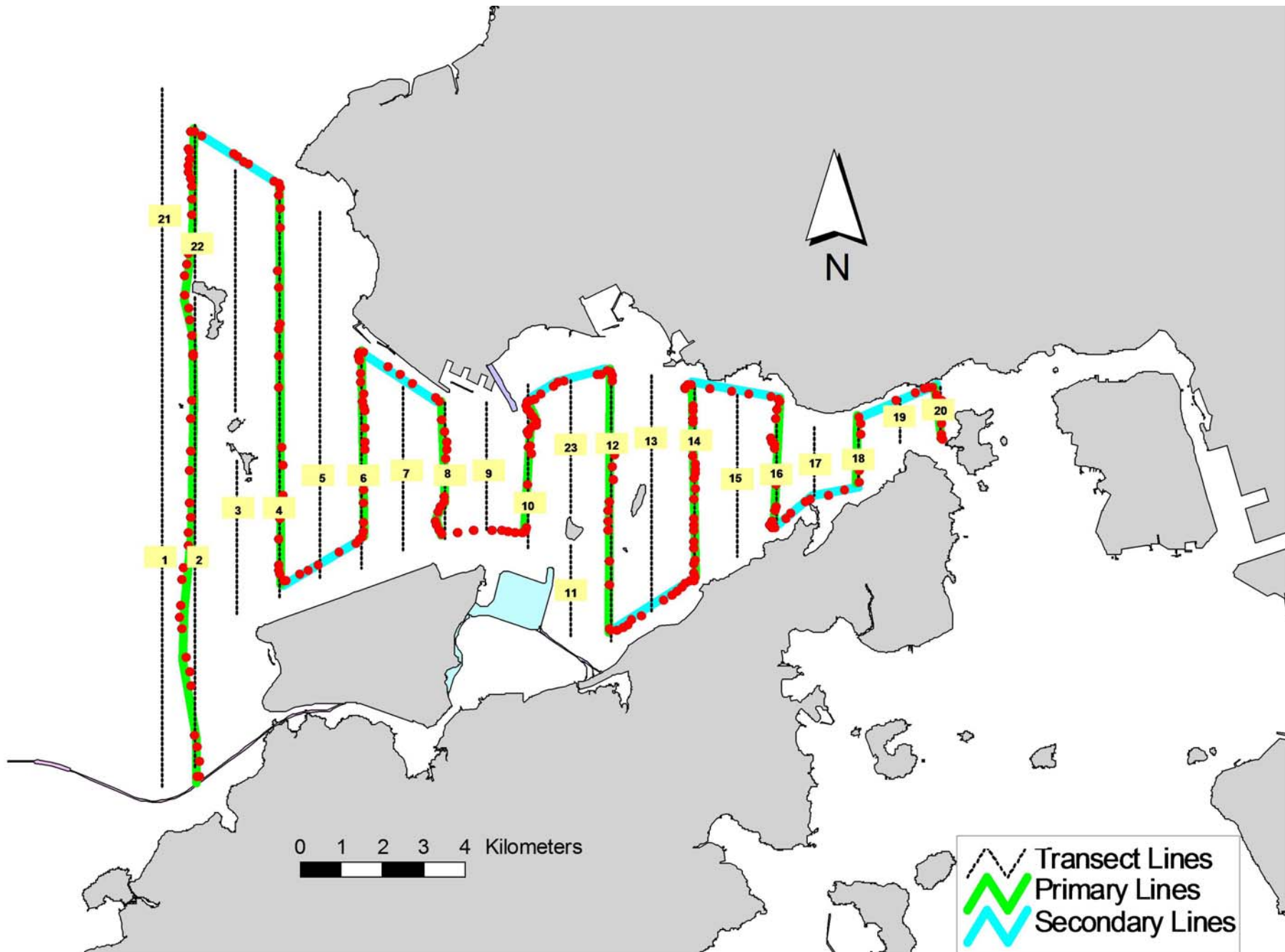


Figure 5. Survey Route on September 23<sup>rd</sup>, 2016 (from HKLR03 survey)

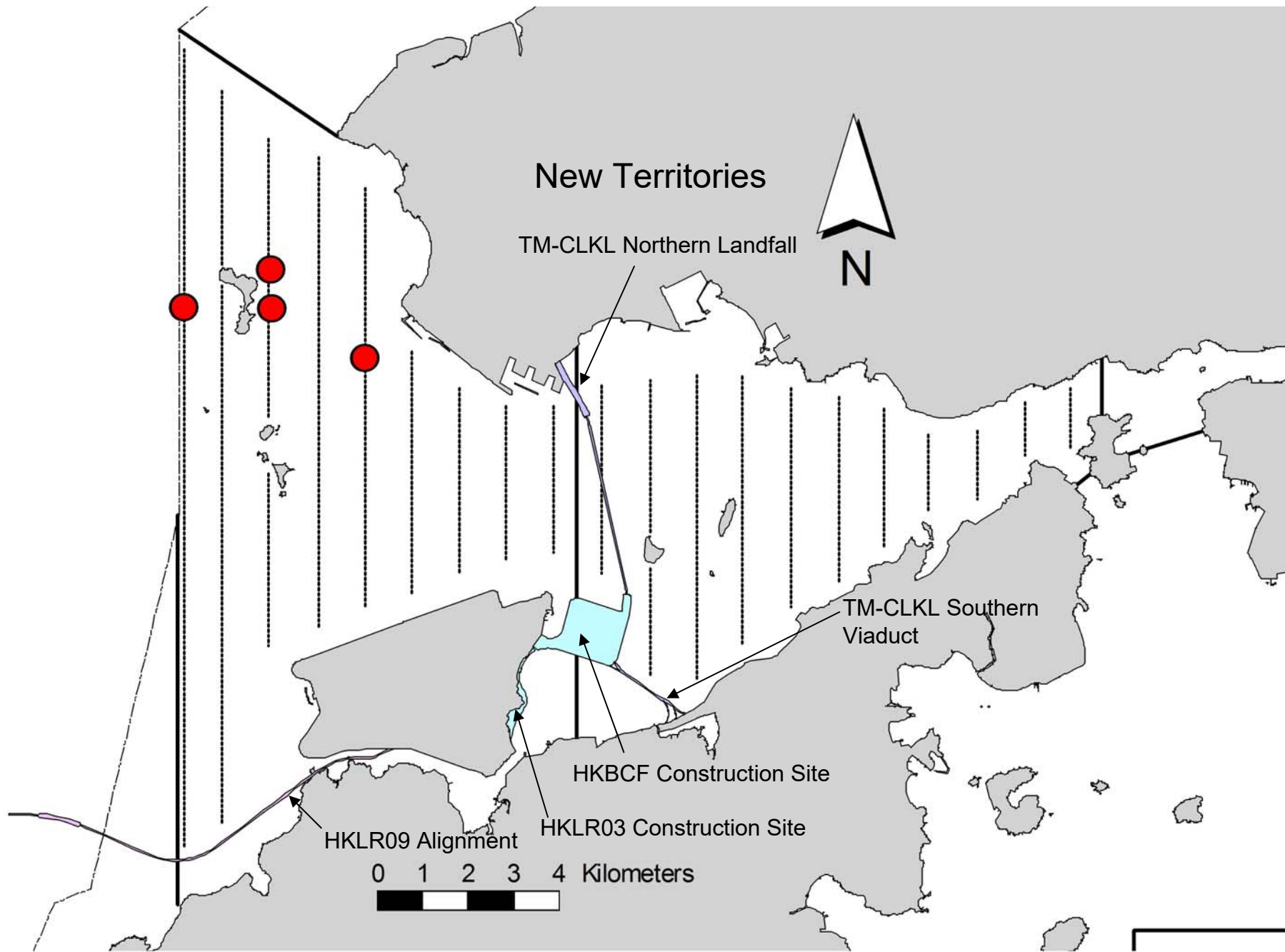


Figure 6. Distribution of Chinese White Dolphin Sightings during September 2016 HKLR03 Monitoring Surveys

## Appendix I. HKLR03 Survey Effort Database (September 2016)

(Abbreviations: BEAU = Beaufort Sea State; P = Primary Line Effort; S = Secondary Line Effort)

DATE	AREA	BEAU	EFFORT	SEASON	VESSEL	TYPE	P/S
13-Sep-16	NE LANTAU	2	15.97	AUTUMN	STANDARD31516	HKLR	P
13-Sep-16	NE LANTAU	2	10.03	AUTUMN	STANDARD31516	HKLR	S
13-Sep-16	NW LANTAU	2	36.84	AUTUMN	STANDARD31516	HKLR	P
13-Sep-16	NW LANTAU	3	2.60	AUTUMN	STANDARD31516	HKLR	P
13-Sep-16	NW LANTAU	2	15.06	AUTUMN	STANDARD31516	HKLR	S
14-Sep-16	NW LANTAU	3	16.30	AUTUMN	STANDARD36826	HKLR	P
14-Sep-16	NW LANTAU	4	14.20	AUTUMN	STANDARD36826	HKLR	P
14-Sep-16	NW LANTAU	3	2.30	AUTUMN	STANDARD36826	HKLR	S
14-Sep-16	NW LANTAU	4	5.30	AUTUMN	STANDARD36826	HKLR	S
14-Sep-16	NW LANTAU	5	0.50	AUTUMN	STANDARD36826	HKLR	S
14-Sep-16	NE LANTAU	2	2.79	AUTUMN	STANDARD36826	HKLR	P
14-Sep-16	NE LANTAU	3	16.35	AUTUMN	STANDARD36826	HKLR	P
14-Sep-16	NE LANTAU	4	0.76	AUTUMN	STANDARD36826	HKLR	P
14-Sep-16	NE LANTAU	2	2.40	AUTUMN	STANDARD36826	HKLR	S
14-Sep-16	NE LANTAU	3	9.00	AUTUMN	STANDARD36826	HKLR	S
21-Sep-16	NW LANTAU	2	30.13	AUTUMN	STANDARD36826	HKLR	P
21-Sep-16	NW LANTAU	3	9.42	AUTUMN	STANDARD36826	HKLR	P
21-Sep-16	NW LANTAU	2	10.37	AUTUMN	STANDARD36826	HKLR	S
21-Sep-16	NW LANTAU	3	2.31	AUTUMN	STANDARD36826	HKLR	S
21-Sep-16	NE LANTAU	1	1.80	AUTUMN	STANDARD36826	HKLR	P
21-Sep-16	NE LANTAU	2	14.60	AUTUMN	STANDARD36826	HKLR	P
21-Sep-16	NE LANTAU	1	2.10	AUTUMN	STANDARD36826	HKLR	S
21-Sep-16	NE LANTAU	2	8.10	AUTUMN	STANDARD36826	HKLR	S
23-Sep-16	NE LANTAU	2	18.82	AUTUMN	STANDARD36826	HKLR	P
23-Sep-16	NE LANTAU	3	0.81	AUTUMN	STANDARD36826	HKLR	P
23-Sep-16	NE LANTAU	2	10.07	AUTUMN	STANDARD36826	HKLR	S
23-Sep-16	NW LANTAU	2	1.25	AUTUMN	STANDARD36826	HKLR	P
23-Sep-16	NW LANTAU	3	28.81	AUTUMN	STANDARD36826	HKLR	P
23-Sep-16	NW LANTAU	4	0.80	AUTUMN	STANDARD36826	HKLR	P
23-Sep-16	NW LANTAU	3	7.34	AUTUMN	STANDARD36826	HKLR	S

## Appendix II. HKLR03 Chinese White Dolphin Sighting Database (September 2016)

(Abbreviations: STG# = Sighting Number; HRD SZ = Dolphin Herd Size; BEAU = Beaufort Sea State; PSD = Perpendicular Distance; BOAT ASSOC. = Fishing Boat Association; P/S: Sighting Made on Primary/Secondary Line)

DATE	STG #	TIME	HRD SZ	AREA	BEAU	PSD	EFFORT	TYPE	NORTHING	EASTING	SEASON	BOAT ASSOC.	P/S
21-Sep-16	1	1057	3	NW LANTAU	2	0	ON	HKLR	826211	804642	AUTUMN	NONE	P
21-Sep-16	2	1155	11	NW LANTAU	2	664	ON	HKLR	826983	806467	AUTUMN	NONE	P
21-Sep-16	3	1229	5	NW LANTAU	2	0	ON	HKLR	826185	806496	AUTUMN	NONE	P
21-Sep-16	4	1341	2	NW LANTAU	2	79	ON	HKLR	825218	808472	AUTUMN	NONE	P



**Appendix III. Individual dolphins identified during HKLR03 monitoring surveys in September 2016**

<b>ID#</b>	<b>DATE</b>	<b>STG#</b>	<b>AREA</b>
NL12	21/09/16	3	NW LANTAU
NL103	21/09/16	3	NW LANTAU
NL136	21/09/16	3	NW LANTAU
NL202	21/09/16	2	NW LANTAU
NL224	21/09/16	2	NW LANTAU
NL259	21/09/16	3	NW LANTAU
NL261	21/09/16	2	NW LANTAU
NL264	21/09/16	3	NW LANTAU
NL272	21/09/16	2	NW LANTAU
NL286	21/09/16	2	NW LANTAU
NL288	21/09/16	3	NW LANTAU
NL307	21/09/16	2	NW LANTAU
NL319	21/09/16	2	NW LANTAU
NL320	21/09/16	2	NW LANTAU



Appendix IV. Photographs of Identified Individual Dolphins in September 2016 (HKLR03)

NL103\_20160921\_3



NL136\_20160921\_3



NL259\_20160921\_3



NL264\_20160921\_3



NL288\_20160921\_3



Appendix IV. (cont'd)