



Figure 1. Transect Line Layout in Northwest and Northeast Lantau Survey Areas

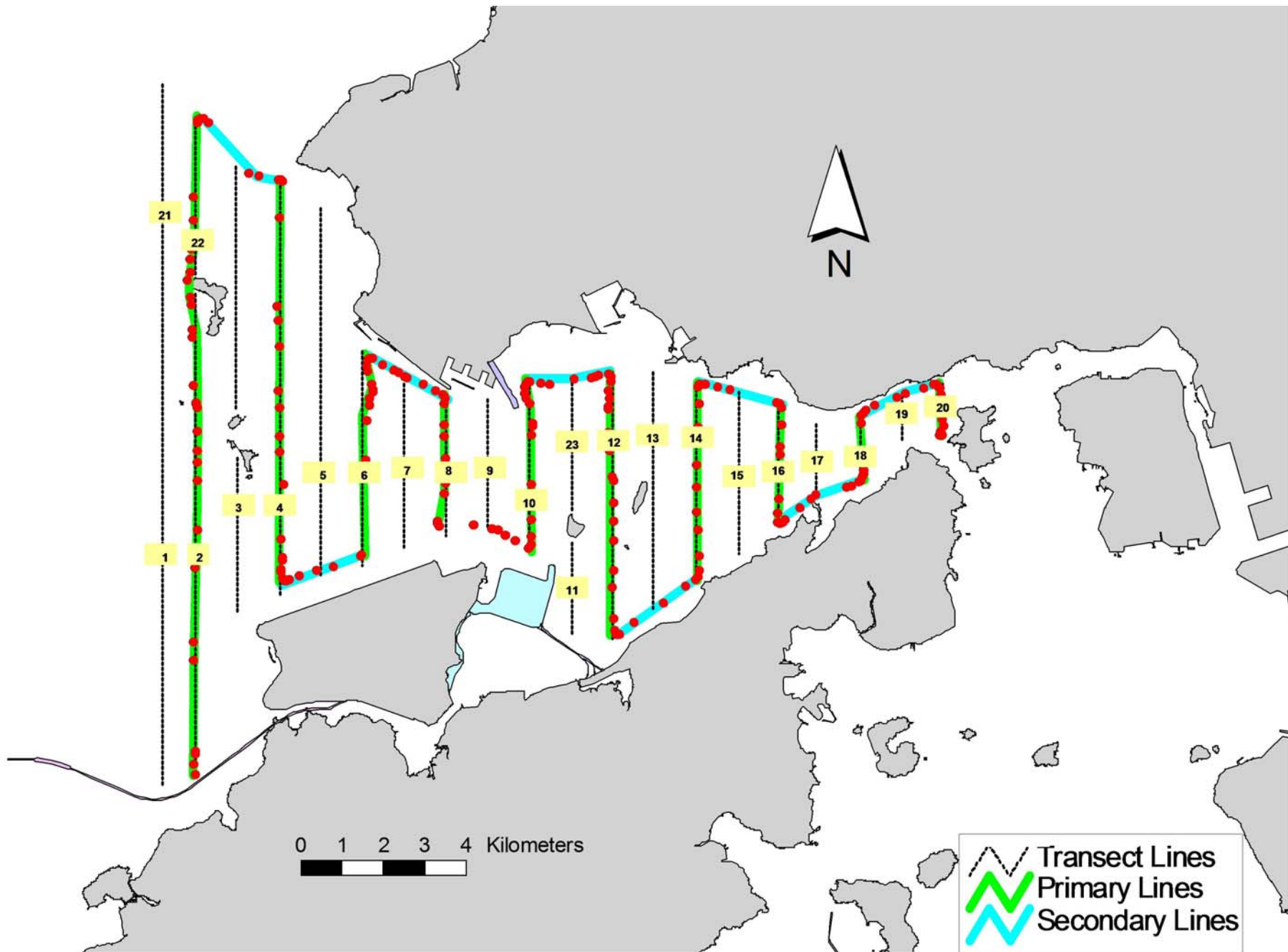


Figure 2. Survey Route on October 4th, 2016 (from HKLR03 project)

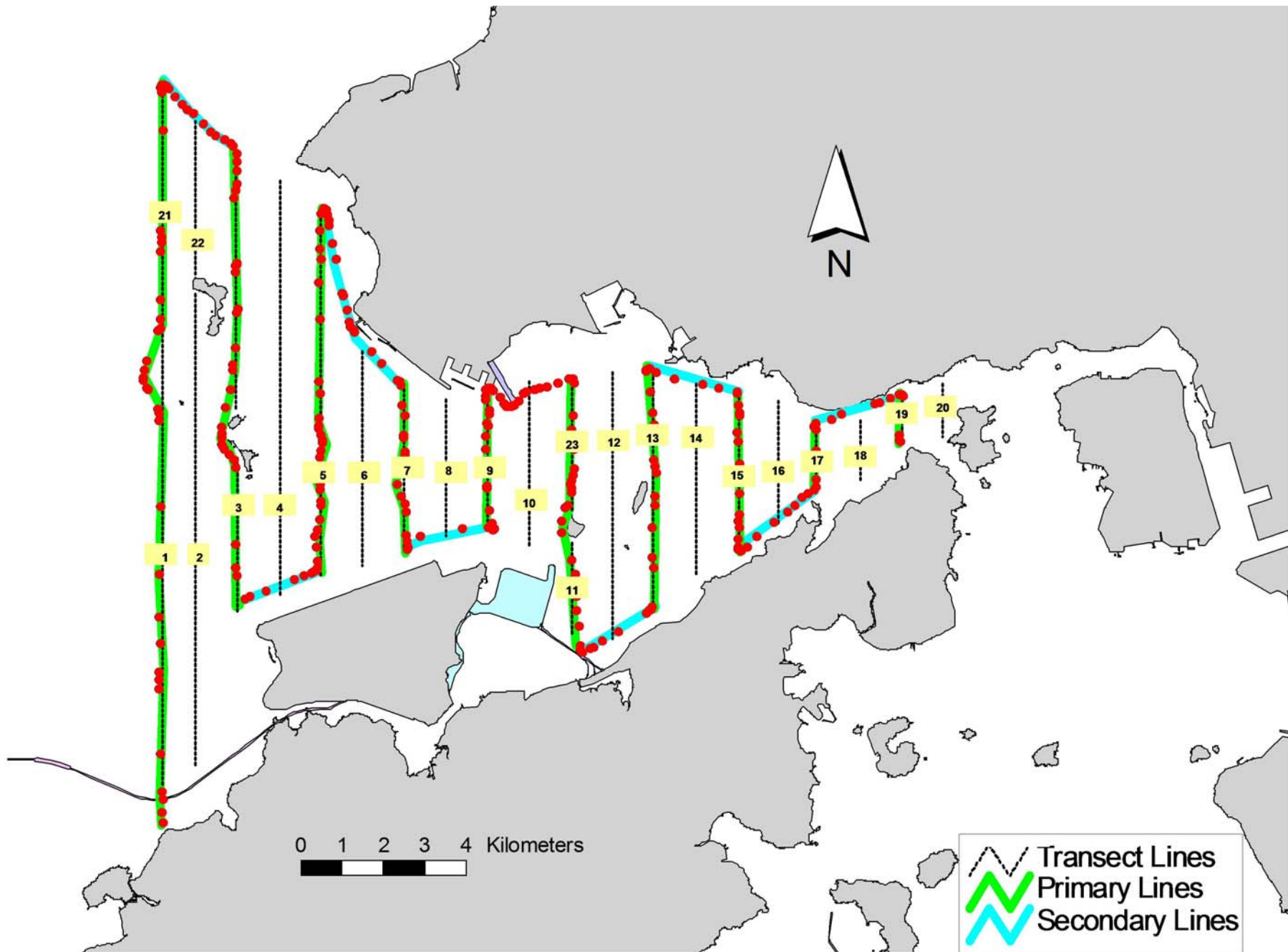


Figure 3. Survey Route on October 7th, 2016 (from HKLR03 project)

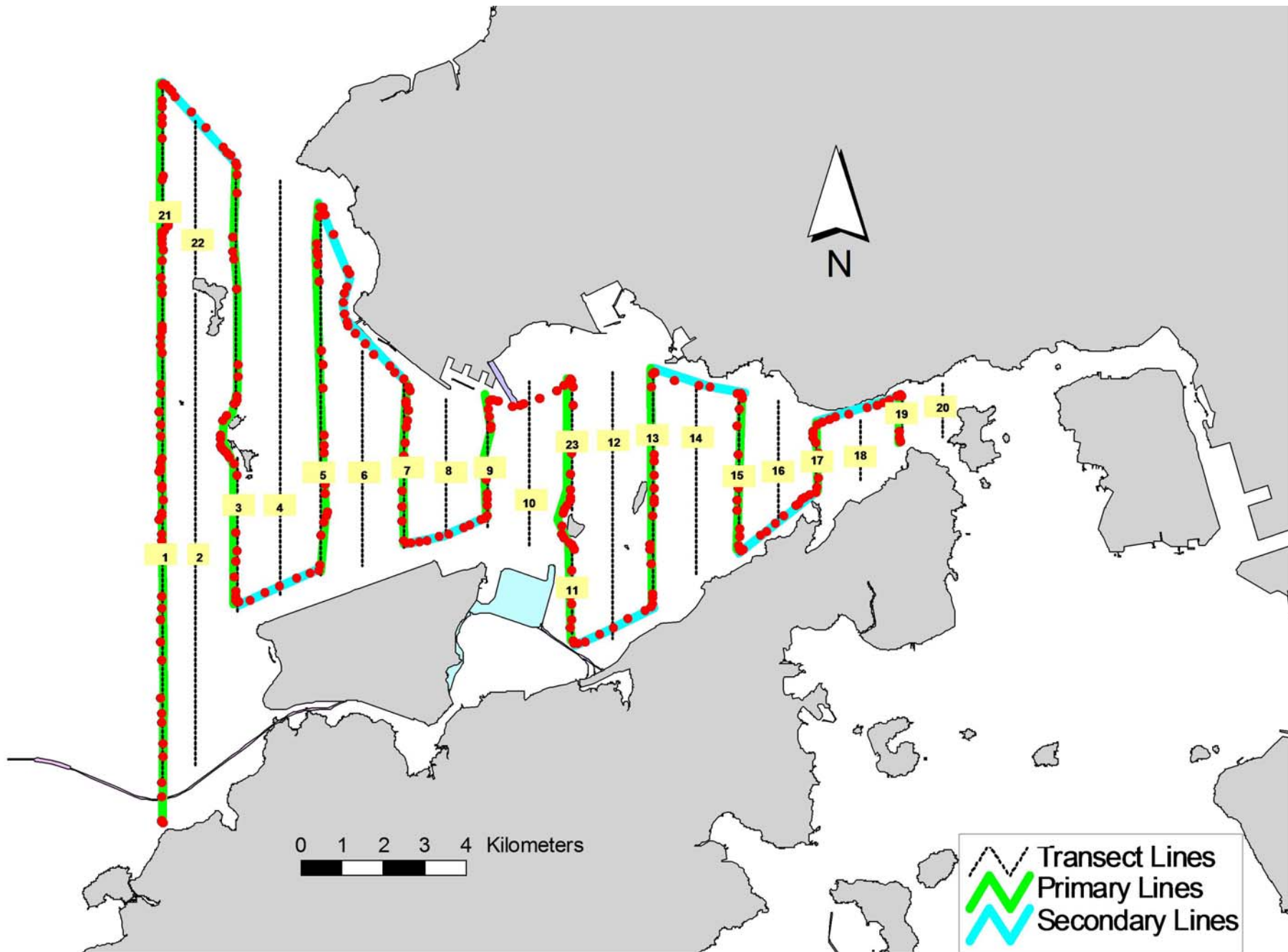


Figure 4. Survey Route on October 11th, 2016 (from HKLR03 project)

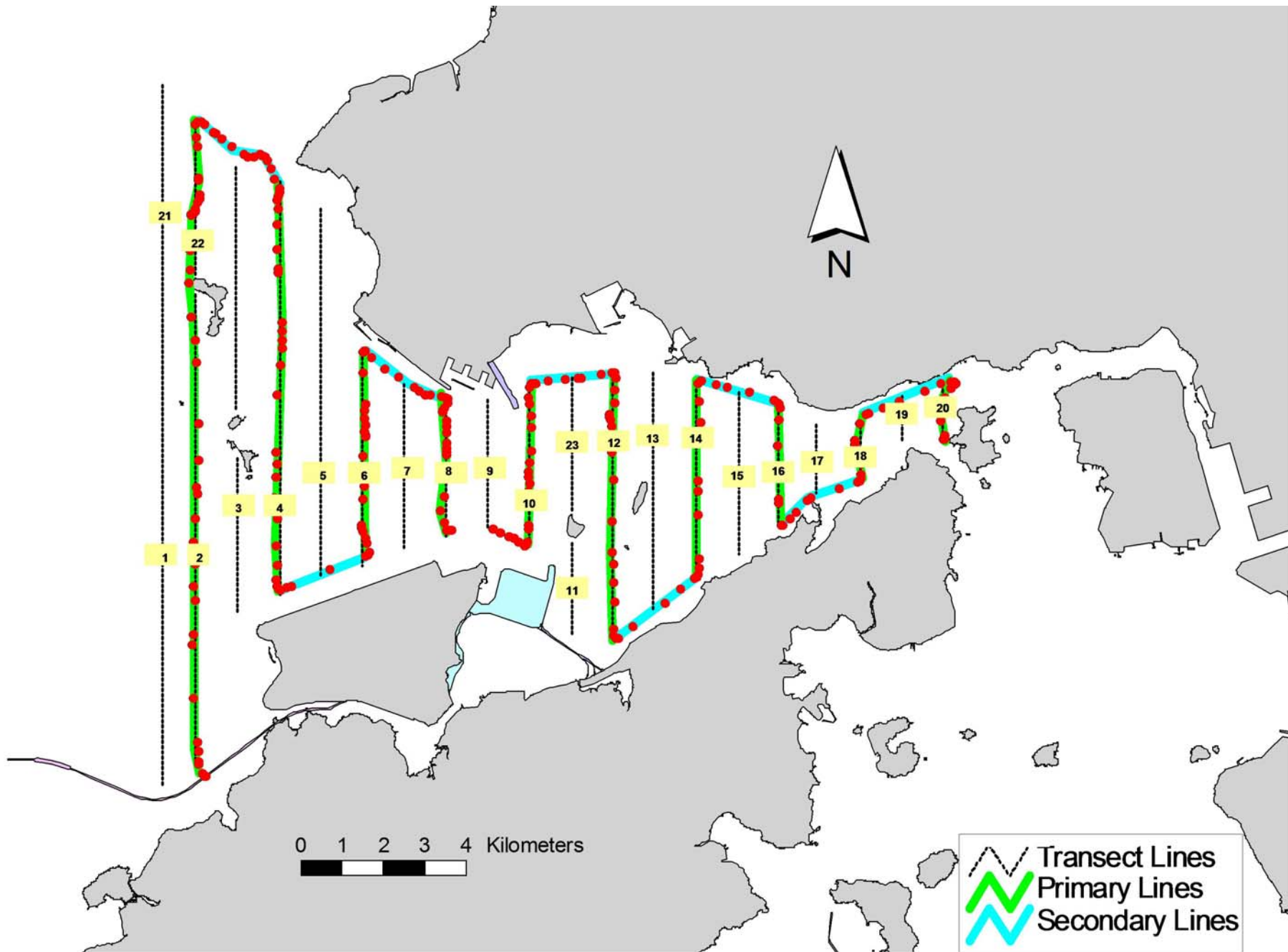


Figure 5. Survey Route on October 13th, 2016 (from HKLR03 project)

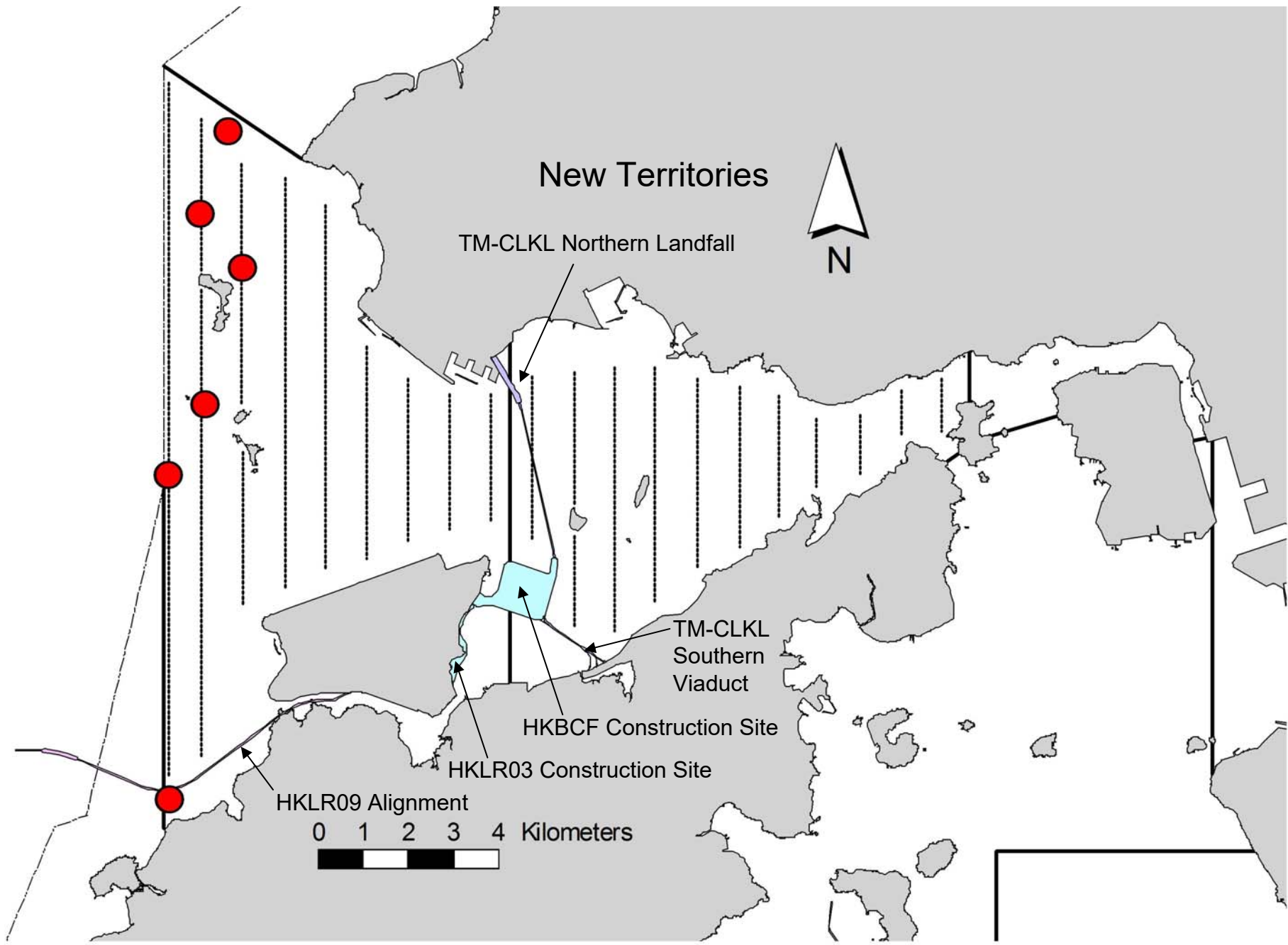


Figure 6. Distribution of Chinese White Dolphin Sightings during October 2016 HKLR03 Monitoring Surveys

Appendix I. HKLR03 Survey Effort Database (October 2016)

(Abbreviations: BEAU = Beaufort Sea State; P = Primary Line Effort; S = Secondary Line Effort)

DATE	AREA	BEAU	EFFORT	SEASON	VESSEL	TYPE	P/S
4-Oct-16	NW LANTAU	2	25.94	AUTUMN	STANDARD36826	HKLR	P
4-Oct-16	NW LANTAU	3	5.70	AUTUMN	STANDARD36826	HKLR	P
4-Oct-16	NW LANTAU	2	6.60	AUTUMN	STANDARD36826	HKLR	S
4-Oct-16	NE LANTAU	2	15.22	AUTUMN	STANDARD36826	HKLR	P
4-Oct-16	NE LANTAU	3	4.57	AUTUMN	STANDARD36826	HKLR	P
4-Oct-16	NE LANTAU	2	10.41	AUTUMN	STANDARD36826	HKLR	S
7-Oct-16	NE LANTAU	2	16.19	AUTUMN	STANDARD36826	HKLR	P
7-Oct-16	NE LANTAU	2	10.71	AUTUMN	STANDARD36826	HKLR	S
7-Oct-16	NW LANTAU	1	4.54	AUTUMN	STANDARD36826	HKLR	P
7-Oct-16	NW LANTAU	2	36.45	AUTUMN	STANDARD36826	HKLR	P
7-Oct-16	NW LANTAU	1	1.03	AUTUMN	STANDARD36826	HKLR	S
7-Oct-16	NW LANTAU	2	11.81	AUTUMN	STANDARD36826	HKLR	S
7-Oct-16	NW LANTAU	3	0.40	AUTUMN	STANDARD36826	HKLR	S
11-Oct-16	NW LANTAU	2	29.01	AUTUMN	STANDARD36826	HKLR	P
11-Oct-16	NW LANTAU	3	10.75	AUTUMN	STANDARD36826	HKLR	P
11-Oct-16	NW LANTAU	2	12.21	AUTUMN	STANDARD36826	HKLR	S
11-Oct-16	NW LANTAU	3	1.40	AUTUMN	STANDARD36826	HKLR	S
11-Oct-16	NE LANTAU	2	15.82	AUTUMN	STANDARD36826	HKLR	P
11-Oct-16	NE LANTAU	3	0.80	AUTUMN	STANDARD36826	HKLR	P
11-Oct-16	NE LANTAU	2	7.48	AUTUMN	STANDARD36826	HKLR	S
11-Oct-16	NE LANTAU	3	2.40	AUTUMN	STANDARD36826	HKLR	S
13-Oct-16	NW LANTAU	2	14.72	AUTUMN	STANDARD36826	HKLR	P
13-Oct-16	NW LANTAU	3	15.81	AUTUMN	STANDARD36826	HKLR	P
13-Oct-16	NW LANTAU	2	3.21	AUTUMN	STANDARD36826	HKLR	S
13-Oct-16	NW LANTAU	3	5.06	AUTUMN	STANDARD36826	HKLR	S
13-Oct-16	NE LANTAU	2	20.06	AUTUMN	STANDARD36826	HKLR	P
13-Oct-16	NE LANTAU	2	11.14	AUTUMN	STANDARD36826	HKLR	S

Appendix II. HKLR03 Chinese White Dolphin Sighting Database (October 2016)

(Abbreviations: STG# = Sighting Number; HRD SZ = Dolphin Herd Size; BEAU = Beaufort Sea State; PSD = Perpendicular Distance; BOAT ASSOC. = Fishing Boat Association; P/S: Sighting Made on Primary/Secondary Line)

DATE	STG #	TIME	HRD SZ	AREA	BEAU	PSD	EFFORT	TYPE	NORTHING	EASTING	SEASON	BOAT ASSOC.	P/S
04-Oct-16	1	1039	1	NW LANTAU	2	14	ON	HKLR	823995	805534	AUTUMN	NONE	P
04-Oct-16	2	1114	2	NW LANTAU	2	377	ON	HKLR	830283	806082	AUTUMN	NONE	S
07-Oct-16	1	1419	4	NW LANTAU	1	103	ON	HKLR	827149	806447	AUTUMN	NONE	P
07-Oct-16	2	1553	2	NW LANTAU	2	8	ON	HKLR	814927	804671	AUTUMN	NONE	P
11-Oct-16	1	1049	1	NW LANTAU	2	243	ON	HKLR	822391	804655	AUTUMN	NONE	P
13-Oct-16	1	1104	5	NW LANTAU	3	69	ON	HKLR	828391	805399	AUTUMN	NONE	P

Appendix III. Individual dolphins identified during HKLR03 monitoring surveys in October 2016

ID#	DATE	STG#	AREA
CH34	13/10/16	1	NW LANTAU
NL104	13/10/16	1	NW LANTAU
NL136	04/10/16	2	NW LANTAU
NL182	04/10/16	2	NW LANTAU
NL202	07/10/16	1	NW LANTAU
	13/10/16	1	NW LANTAU
NL286	07/10/16	1	NW LANTAU
	13/10/16	1	NW LANTAU
NL320	07/10/16	1	NW LANTAU
NL321	13/10/16	1	NW LANTAU
WL243	07/10/16	2	NW LANTAU



Appendix IV. Photographs of Identified Individual Dolphins in October 2016 (HKLR03)



Appendix IV. (cont'd)