

Project	Works	Date (yyyy-mm-dd)	Tide	Stat	Start Time	Level	Lev_Cod	Replicate	Temp_v	pH_v	Sal_v	DO_v	Turb_v	SS_v
TMCLKL	HY/2012/07	2016-11-01	Mid-Flood	CS(Mf)5	07:56	Surface	1	1	27.5	8.12	27.6	7.24	6.84	9.1
TMCLKL	HY/2012/07	2016-11-01	Mid-Flood	CS(Mf)5	07:56	Surface	1	2	27.4	8.1	27.7	7.22	6.86	9.1
TMCLKL	HY/2012/07	2016-11-01	Mid-Flood	CS(Mf)5	07:56	Middle	2	1	27.3	7.95	27.8	7.11	6.94	9.2
TMCLKL	HY/2012/07	2016-11-01	Mid-Flood	CS(Mf)5	07:56	Middle	2	2	27.3	7.93	27.8	7.09	6.96	9.3
TMCLKL	HY/2012/07	2016-11-01	Mid-Flood	CS(Mf)5	07:56	Bottom	3	1	27.2	7.86	27.9	6.94	7.12	9.6
TMCLKL	HY/2012/07	2016-11-01	Mid-Flood	CS(Mf)5	07:56	Bottom	3	2	27.1	7.84	28	6.92	7.14	9.7
TMCLKL	HY/2012/07	2016-11-01	Mid-Flood	SR4a	08:18	Surface	1	1	27.6	7.92	27.4	6.98	7.23	9.6
TMCLKL	HY/2012/07	2016-11-01	Mid-Flood	SR4a	08:18	Surface	1	2	27.5	7.94	27.5	7	7.25	9.6
TMCLKL	HY/2012/07	2016-11-01	Mid-Flood	SR4a	08:18	Middle	2	1						
TMCLKL	HY/2012/07	2016-11-01	Mid-Flood	SR4a	08:18	Middle	2	2						
TMCLKL	HY/2012/07	2016-11-01	Mid-Flood	SR4a	08:18	Bottom	3	1	27.4	8.12	27.6	6.73	7.36	10
TMCLKL	HY/2012/07	2016-11-01	Mid-Flood	SR4a	08:18	Bottom	3	2	27.3	8.14	27.7	6.75	7.34	10.1
TMCLKL	HY/2012/07	2016-11-01	Mid-Flood	SR4	08:40	Surface	1	1	27.6	7.92	27.5	7.23	7.02	9.3
TMCLKL	HY/2012/07	2016-11-01	Mid-Flood	SR4	08:40	Surface	1	2	27.5	7.94	27.5	7.25	7.04	9.4
TMCLKL	HY/2012/07	2016-11-01	Mid-Flood	SR4	08:40	Middle	2	1						
TMCLKL	HY/2012/07	2016-11-01	Mid-Flood	SR4	08:40	Middle	2	2						
TMCLKL	HY/2012/07	2016-11-01	Mid-Flood	SR4	08:40	Bottom	3	1	27.3	8.12	27.6	7.09	7.25	9.8
TMCLKL	HY/2012/07	2016-11-01	Mid-Flood	SR4	08:40	Bottom	3	2	27.3	8.14	27.7	7.07	7.27	9.8
TMCLKL	HY/2012/07	2016-11-01	Mid-Flood	IS8	08:57	Surface	1	1	27.5	8.04	27.6	7.3	7.25	9.6
TMCLKL	HY/2012/07	2016-11-01	Mid-Flood	IS8	08:57	Surface	1	2	27.4	8.02	27.7	7.32	7.27	9.7
TMCLKL	HY/2012/07	2016-11-01	Mid-Flood	IS8	08:57	Middle	2	1						
TMCLKL	HY/2012/07	2016-11-01	Mid-Flood	IS8	08:57	Middle	2	2						
TMCLKL	HY/2012/07	2016-11-01	Mid-Flood	IS8	08:57	Bottom	3	1	27.2	8.15	27.8	7.15	7.34	9.9
TMCLKL	HY/2012/07	2016-11-01	Mid-Flood	IS8	08:57	Bottom	3	2	27.3	8.17	27.9	7.17	7.36	10
TMCLKL	HY/2012/07	2016-11-01	Mid-Flood	IS(Mf)16	09:15	Surface	1	1	27.5	7.86	27.6	7.06	7.34	9.8
TMCLKL	HY/2012/07	2016-11-01	Mid-Flood	IS(Mf)16	09:15	Surface	1	2	27.5	7.84	27.7	7.08	7.36	9.8
TMCLKL	HY/2012/07	2016-11-01	Mid-Flood	IS(Mf)16	09:15	Middle	2	1	27.3	8.12	27.8	6.92	7.46	9.9
TMCLKL	HY/2012/07	2016-11-01	Mid-Flood	IS(Mf)16	09:15	Middle	2	2	27.2	8.14	27.8	6.94	7.48	9.9
TMCLKL	HY/2012/07	2016-11-01	Mid-Flood	IS(Mf)16	09:15	Bottom	3	1	27.1	7.96	27.9	6.75	7.56	10.2
TMCLKL	HY/2012/07	2016-11-01	Mid-Flood	IS(Mf)16	09:15	Bottom	3	2	27	7.94	28	6.77	7.58	10.3
TMCLKL	HY/2012/07	2016-11-01	Mid-Flood	IS(Mf)9	09:30	Surface	1	1	27.5	8.13	27.4	7.14	7.43	9.9
TMCLKL	HY/2012/07	2016-11-01	Mid-Flood	IS(Mf)9	09:30	Surface	1	2	27.4	8.11	27.5	7.12	7.45	9.9
TMCLKL	HY/2012/07	2016-11-01	Mid-Flood	IS(Mf)9	09:30	Middle	2	1						

Project	Works	Date (yyyy-mm-dd)	Tide	Stat	Start Time	Level	Lev_Cod	Replicate	Temp_v	pH_v	Sal_v	DO_v	Turb_v	SS_v
TMCLKL	HY/2012/07	2016-11-01	Mid-Flood	IS(Mf)9	09:30	Middle	2	2						
TMCLKL	HY/2012/07	2016-11-01	Mid-Flood	IS(Mf)9	09:30	Bottom	3	1	27.3	7.92	27.6	6.91	7.64	10.4
TMCLKL	HY/2012/07	2016-11-01	Mid-Flood	IS(Mf)9	09:30	Bottom	3	2	27.2	7.94	27.7	6.93	7.66	10.4
TMCLKL	HY/2012/07	2016-11-01	Mid-Flood	CS(Mf)3	09:42	Surface	1	1	27.6	7.93	27.5	7.02	7.08	9.4
TMCLKL	HY/2012/07	2016-11-01	Mid-Flood	CS(Mf)3	09:42	Surface	1	2	27.5	7.95	27.5	7.04	7.1	9.4
TMCLKL	HY/2012/07	2016-11-01	Mid-Flood	CS(Mf)3	09:42	Middle	2	1	27.4	7.86	27.6	6.85	7.24	9.6
TMCLKL	HY/2012/07	2016-11-01	Mid-Flood	CS(Mf)3	09:42	Middle	2	2	27.3	7.88	27.7	6.83	7.22	9.6
TMCLKL	HY/2012/07	2016-11-01	Mid-Flood	CS(Mf)3	09:42	Bottom	3	1	27.2	8.12	27.8	6.77	7.3	10
TMCLKL	HY/2012/07	2016-11-01	Mid-Flood	CS(Mf)3	09:42	Bottom	3	2	27.1	8.14	27.9	6.75	7.28	9.9
TMCLKL	HY/2012/07	2016-11-01	Mid-Ebb	CS(Mf)5	14:24	Surface	1	1	27.4	7.87	27.3	6.95	7.38	9.9
TMCLKL	HY/2012/07	2016-11-01	Mid-Ebb	CS(Mf)5	14:24	Surface	1	2	27.3	7.81	27.4	6.91	7.45	10
TMCLKL	HY/2012/07	2016-11-01	Mid-Ebb	CS(Mf)5	14:24	Middle	2	1	27.3	7.8	27.5	6.93	7.32	9.8
TMCLKL	HY/2012/07	2016-11-01	Mid-Ebb	CS(Mf)5	14:24	Middle	2	2	27.2	7.85	27.4	6.89	7.26	9.7
TMCLKL	HY/2012/07	2016-11-01	Mid-Ebb	CS(Mf)5	14:24	Bottom	3	1	27.1	7.81	27.5	6.75	7.89	10.7
TMCLKL	HY/2012/07	2016-11-01	Mid-Ebb	CS(Mf)5	14:24	Bottom	3	2	27	7.77	27.6	6.72	7.97	10.8
TMCLKL	HY/2012/07	2016-11-01	Mid-Ebb	SR4a	14:00	Surface	1	1	27.3	7.78	27.4	6.87	7.54	10
TMCLKL	HY/2012/07	2016-11-01	Mid-Ebb	SR4a	14:00	Surface	1	2	27.2	7.82	27.5	6.82	7.6	10.1
TMCLKL	HY/2012/07	2016-11-01	Mid-Ebb	SR4a	14:00	Middle	2	1						
TMCLKL	HY/2012/07	2016-11-01	Mid-Ebb	SR4a	14:00	Middle	2	2						
TMCLKL	HY/2012/07	2016-11-01	Mid-Ebb	SR4a	14:00	Bottom	3	1	27.1	7.74	27.5	6.78	7.69	10.4
TMCLKL	HY/2012/07	2016-11-01	Mid-Ebb	SR4a	14:00	Bottom	3	2	27.2	7.79	27.6	6.74	7.76	10.5
TMCLKL	HY/2012/07	2016-11-01	Mid-Ebb	SR4	13:38	Surface	1	1	27.3	7.79	27.3	6.81	7.75	10.3
TMCLKL	HY/2012/07	2016-11-01	Mid-Ebb	SR4	13:38	Surface	1	2	27.3	7.84	27.4	6.76	7.66	10.2
TMCLKL	HY/2012/07	2016-11-01	Mid-Ebb	SR4	13:38	Middle	2	1						
TMCLKL	HY/2012/07	2016-11-01	Mid-Ebb	SR4	13:38	Middle	2	2						
TMCLKL	HY/2012/07	2016-11-01	Mid-Ebb	SR4	13:38	Bottom	3	1	27.3	7.81	27.5	6.71	7.83	10.4
TMCLKL	HY/2012/07	2016-11-01	Mid-Ebb	SR4	13:38	Bottom	3	2	27.4	7.87	27.4	6.68	7.87	10.5
TMCLKL	HY/2012/07	2016-11-01	Mid-Ebb	IS8	13:16	Surface	1	1	27.2	7.8	27.4	6.77	7.7	10.2
TMCLKL	HY/2012/07	2016-11-01	Mid-Ebb	IS8	13:16	Surface	1	2	27.1	7.85	27.5	6.74	7.62	10.1
TMCLKL	HY/2012/07	2016-11-01	Mid-Ebb	IS8	13:16	Middle	2	1						
TMCLKL	HY/2012/07	2016-11-01	Mid-Ebb	IS8	13:16	Middle	2	2						
TMCLKL	HY/2012/07	2016-11-01	Mid-Ebb	IS8	13:16	Bottom	3	1	27	7.87	27.5	6.61	7.89	10.7
TMCLKL	HY/2012/07	2016-11-01	Mid-Ebb	IS8	13:16	Bottom	3	2	27.1	7.81	27.6	6.65	7.95	10.7

Project	Works	Date (yyyy-mm-dd)	Tide	Stat	Start Time	Level	Lev_Cod	Replicate	Temp_v	pH_v	Sal_v	DO_v	Turb_v	SS_v
TMCLKL	HY/2012/07	2016-11-01	Mid-Ebb	IS(Mf)16	12:54	Surface	1	1	27.3	7.87	27.4	6.85	7.81	10.4
TMCLKL	HY/2012/07	2016-11-01	Mid-Ebb	IS(Mf)16	12:54	Surface	1	2	27.2	7.9	27.3	6.81	7.76	10.3
TMCLKL	HY/2012/07	2016-11-01	Mid-Ebb	IS(Mf)16	12:54	Middle	2	1	27.2	7.75	27.4	6.72	7.7	10.2
TMCLKL	HY/2012/07	2016-11-01	Mid-Ebb	IS(Mf)16	12:54	Middle	2	2	27.1	7.79	27.5	6.69	7.64	10.2
TMCLKL	HY/2012/07	2016-11-01	Mid-Ebb	IS(Mf)16	12:54	Bottom	3	1	27	7.76	27.6	6.55	8.1	11
TMCLKL	HY/2012/07	2016-11-01	Mid-Ebb	IS(Mf)16	12:54	Bottom	3	2	26.9	7.81	27.7	6.52	7.97	10.7
TMCLKL	HY/2012/07	2016-11-01	Mid-Ebb	IS(Mf)9	12:32	Surface	1	1	27.2	7.9	27.3	6.8	7.7	10.2
TMCLKL	HY/2012/07	2016-11-01	Mid-Ebb	IS(Mf)9	12:32	Surface	1	2	27.3	7.94	27.4	6.83	7.66	10.2
TMCLKL	HY/2012/07	2016-11-01	Mid-Ebb	IS(Mf)9	12:32	Middle	2	1						
TMCLKL	HY/2012/07	2016-11-01	Mid-Ebb	IS(Mf)9	12:32	Middle	2	2						
TMCLKL	HY/2012/07	2016-11-01	Mid-Ebb	IS(Mf)9	12:32	Bottom	3	1	27	7.92	27.5	6.67	7.95	10.7
TMCLKL	HY/2012/07	2016-11-01	Mid-Ebb	IS(Mf)9	12:32	Bottom	3	2	26.9	7.96	27.4	6.61	7.86	10.6
TMCLKL	HY/2012/07	2016-11-01	Mid-Ebb	CS(Mf)3	12:10	Surface	1	1	27.1	7.98	27.2	6.88	7.46	9.9
TMCLKL	HY/2012/07	2016-11-01	Mid-Ebb	CS(Mf)3	12:10	Surface	1	2	27.2	7.92	27.3	6.85	7.54	10
TMCLKL	HY/2012/07	2016-11-01	Mid-Ebb	CS(Mf)3	12:10	Middle	2	1	27	7.85	27.4	6.9	7.32	9.7
TMCLKL	HY/2012/07	2016-11-01	Mid-Ebb	CS(Mf)3	12:10	Middle	2	2	26.9	7.9	27.3	6.93	7.25	9.6
TMCLKL	HY/2012/07	2016-11-01	Mid-Ebb	CS(Mf)3	12:10	Bottom	3	1	26.9	7.8	27.6	6.66	7.9	10.7
TMCLKL	HY/2012/07	2016-11-01	Mid-Ebb	CS(Mf)3	12:10	Bottom	3	2	26.8	7.84	27.7	6.63	7.98	10.9
TMCLKL	HY/2012/07	2016-11-03	Mid-Flood	CS(Mf)5	08:42	Surface	1	1	27.1	7.81	27.6	7.08	7.65	10.2
TMCLKL	HY/2012/07	2016-11-03	Mid-Flood	CS(Mf)5	08:42	Surface	1	2	27.2	7.83	27.5	7.11	7.72	10.3
TMCLKL	HY/2012/07	2016-11-03	Mid-Flood	CS(Mf)5	08:42	Middle	2	1	27.1	7.74	27.7	6.92	7.82	10.4
TMCLKL	HY/2012/07	2016-11-03	Mid-Flood	CS(Mf)5	08:42	Middle	2	2	27.1	7.71	27.6	6.96	7.89	10.5
TMCLKL	HY/2012/07	2016-11-03	Mid-Flood	CS(Mf)5	08:42	Bottom	3	1	26.9	7.88	27.9	6.77	7.96	10.7
TMCLKL	HY/2012/07	2016-11-03	Mid-Flood	CS(Mf)5	08:42	Bottom	3	2	26.8	7.86	27.8	6.74	7.85	10.7
TMCLKL	HY/2012/07	2016-11-03	Mid-Flood	SR4a	09:10	Surface	1	1	27.2	7.85	27.4	6.96	7.38	9.8
TMCLKL	HY/2012/07	2016-11-03	Mid-Flood	SR4a	09:10	Surface	1	2	27.1	7.81	27.5	6.95	7.49	10
TMCLKL	HY/2012/07	2016-11-03	Mid-Flood	SR4a	09:10	Middle	2	1						
TMCLKL	HY/2012/07	2016-11-03	Mid-Flood	SR4a	09:10	Middle	2	2						
TMCLKL	HY/2012/07	2016-11-03	Mid-Flood	SR4a	09:10	Bottom	3	1	27.1	7.73	27.6	6.84	7.54	10.3
TMCLKL	HY/2012/07	2016-11-03	Mid-Flood	SR4a	09:10	Bottom	3	2	27.2	7.7	27.5	6.82	7.58	10.5
TMCLKL	HY/2012/07	2016-11-03	Mid-Flood	SR4	09:28	Surface	1	1	27.1	7.78	27.4	6.92	7.61	10.1
TMCLKL	HY/2012/07	2016-11-03	Mid-Flood	SR4	09:28	Surface	1	2	27	7.76	27.5	6.91	7.68	10.2
TMCLKL	HY/2012/07	2016-11-03	Mid-Flood	SR4	09:28	Middle	2	1						

Project	Works	Date (yyyy-mm-dd)	Tide	Stat	Start Time	Level	Lev_Cod	Replicate	Temp_v	pH_v	Sal_v	DO_v	Turb_v	SS_v
TMCLKL	HY/2012/07	2016-11-03	Mid-Flood	SR4	09:28	Middle	2	2						
TMCLKL	HY/2012/07	2016-11-03	Mid-Flood	SR4	09:28	Bottom	3	1	27	7.73	27.6	6.74	7.78	10.5
TMCLKL	HY/2012/07	2016-11-03	Mid-Flood	SR4	09:28	Bottom	3	2	26.9	7.71	27.5	6.78	7.84	10.6
TMCLKL	HY/2012/07	2016-11-03	Mid-Flood	IS8	09:36	Surface	1	1	27.2	7.86	27.6	6.84	7.59	10.1
TMCLKL	HY/2012/07	2016-11-03	Mid-Flood	IS8	09:36	Surface	1	2	27.1	7.89	27.6	6.86	7.66	10.1
TMCLKL	HY/2012/07	2016-11-03	Mid-Flood	IS8	09:36	Middle	2	1						
TMCLKL	HY/2012/07	2016-11-03	Mid-Flood	IS8	09:36	Middle	2	2						
TMCLKL	HY/2012/07	2016-11-03	Mid-Flood	IS8	09:36	Bottom	3	1	27.1	7.79	27.6	6.64	7.72	10.4
TMCLKL	HY/2012/07	2016-11-03	Mid-Flood	IS8	09:36	Bottom	3	2	27	7.78	27.5	6.61	7.79	10.6
TMCLKL	HY/2012/07	2016-11-03	Mid-Flood	IS(Mf)16	09:55	Surface	1	1	27.2	7.81	27.5	7.03	7.74	10.3
TMCLKL	HY/2012/07	2016-11-03	Mid-Flood	IS(Mf)16	09:55	Surface	1	2	27.2	7.83	27.4	7.06	7.67	10.2
TMCLKL	HY/2012/07	2016-11-03	Mid-Flood	IS(Mf)16	09:55	Middle	2	1	27.1	7.86	27.5	6.73	7.96	10.6
TMCLKL	HY/2012/07	2016-11-03	Mid-Flood	IS(Mf)16	09:55	Middle	2	2	27.2	7.81	27.6	6.74	7.84	10.4
TMCLKL	HY/2012/07	2016-11-03	Mid-Flood	IS(Mf)16	09:55	Bottom	3	1	27	7.75	27.8	6.61	7.65	10.3
TMCLKL	HY/2012/07	2016-11-03	Mid-Flood	IS(Mf)16	09:55	Bottom	3	2	26.9	7.72	27.7	6.63	7.72	10.5
TMCLKL	HY/2012/07	2016-11-03	Mid-Flood	IS(Mf)9	10:16	Surface	1	1	27.1	7.76	27.4	6.83	7.49	10
TMCLKL	HY/2012/07	2016-11-03	Mid-Flood	IS(Mf)9	10:16	Surface	1	2	27	7.75	27.5	6.81	7.57	10.1
TMCLKL	HY/2012/07	2016-11-03	Mid-Flood	IS(Mf)9	10:16	Middle	2	1						
TMCLKL	HY/2012/07	2016-11-03	Mid-Flood	IS(Mf)9	10:16	Middle	2	2						
TMCLKL	HY/2012/07	2016-11-03	Mid-Flood	IS(Mf)9	10:16	Bottom	3	1	27	7.81	27.5	6.71	7.61	10.3
TMCLKL	HY/2012/07	2016-11-03	Mid-Flood	IS(Mf)9	10:16	Bottom	3	2	27	7.79	27.6	6.68	7.7	10.5
TMCLKL	HY/2012/07	2016-11-03	Mid-Flood	CS(Mf)3	10:43	Surface	1	1	27.2	7.71	27.5	6.74	7.61	10.1
TMCLKL	HY/2012/07	2016-11-03	Mid-Flood	CS(Mf)3	10:43	Surface	1	2	27.1	7.74	27.5	6.71	7.67	10.2
TMCLKL	HY/2012/07	2016-11-03	Mid-Flood	CS(Mf)3	10:43	Middle	2	1	27	7.84	27.7	6.86	7.23	9.6
TMCLKL	HY/2012/07	2016-11-03	Mid-Flood	CS(Mf)3	10:43	Middle	2	2	26.9	7.8	27.6	6.88	7.29	9.7
TMCLKL	HY/2012/07	2016-11-03	Mid-Flood	CS(Mf)3	10:43	Bottom	3	1	26.7	7.87	27.8	6.58	7.81	10.7
TMCLKL	HY/2012/07	2016-11-03	Mid-Flood	CS(Mf)3	10:43	Bottom	3	2	26.8	7.82	27.9	6.55	7.74	10.5
TMCLKL	HY/2012/07	2016-11-03	Mid-Ebb	CS(Mf)5	15:31	Surface	1	1	27.3	7.87	27.6	6.99	7.71	10.3
TMCLKL	HY/2012/07	2016-11-03	Mid-Ebb	CS(Mf)5	15:31	Surface	1	2	27.2	7.89	27.7	7.02	7.78	10.4
TMCLKL	HY/2012/07	2016-11-03	Mid-Ebb	CS(Mf)5	15:31	Middle	2	1	27.1	7.8	27.7	6.83	7.88	10.6
TMCLKL	HY/2012/07	2016-11-03	Mid-Ebb	CS(Mf)5	15:31	Middle	2	2	27.2	7.77	27.8	6.87	7.95	10.7
TMCLKL	HY/2012/07	2016-11-03	Mid-Ebb	CS(Mf)5	15:31	Bottom	3	1	26.9	7.94	28	6.68	8.02	10.8
TMCLKL	HY/2012/07	2016-11-03	Mid-Ebb	CS(Mf)5	15:31	Bottom	3	2	27	7.92	27.9	6.65	7.91	10.8

Project	Works	Date (yyyy-mm-dd)	Tide	Stat	Start Time	Level	Lev_Cod	Replicate	Temp_v	pH_v	Sal_v	DO_v	Turb_v	SS_v
TMCLKL	HY/2012/07	2016-11-03	Mid-Ebb	SR4a	15:07	Surface	1	1	27.3	7.91	27.5	6.87	7.44	9.9
TMCLKL	HY/2012/07	2016-11-03	Mid-Ebb	SR4a	15:07	Surface	1	2	27.2	7.87	27.6	6.86	7.55	10
TMCLKL	HY/2012/07	2016-11-03	Mid-Ebb	SR4a	15:07	Middle	2	1						
TMCLKL	HY/2012/07	2016-11-03	Mid-Ebb	SR4a	15:07	Middle	2	2						
TMCLKL	HY/2012/07	2016-11-03	Mid-Ebb	SR4a	15:07	Bottom	3	1	27.2	7.79	27.6	6.75	7.6	10.3
TMCLKL	HY/2012/07	2016-11-03	Mid-Ebb	SR4a	15:07	Bottom	3	2	27.1	7.76	27.7	6.73	7.64	10.3
TMCLKL	HY/2012/07	2016-11-03	Mid-Ebb	SR4	14:45	Surface	1	1	27.2	7.84	27.5	6.83	7.67	10.2
TMCLKL	HY/2012/07	2016-11-03	Mid-Ebb	SR4	14:45	Surface	1	2	27.1	7.82	27.6	6.82	7.74	10.3
TMCLKL	HY/2012/07	2016-11-03	Mid-Ebb	SR4	14:45	Middle	2	1						
TMCLKL	HY/2012/07	2016-11-03	Mid-Ebb	SR4	14:45	Middle	2	2						
TMCLKL	HY/2012/07	2016-11-03	Mid-Ebb	SR4	14:45	Bottom	3	1	27.1	7.79	27.7	6.65	7.84	10.4
TMCLKL	HY/2012/07	2016-11-03	Mid-Ebb	SR4	14:45	Bottom	3	2	27	7.77	27.6	6.69	7.9	10.5
TMCLKL	HY/2012/07	2016-11-03	Mid-Ebb	IS8	14:23	Surface	1	1	27.3	7.92	27.6	6.75	7.65	10.2
TMCLKL	HY/2012/07	2016-11-03	Mid-Ebb	IS8	14:23	Surface	1	2	27.2	7.95	27.7	6.77	7.72	10.3
TMCLKL	HY/2012/07	2016-11-03	Mid-Ebb	IS8	14:23	Middle	2	1						
TMCLKL	HY/2012/07	2016-11-03	Mid-Ebb	IS8	14:23	Middle	2	2						
TMCLKL	HY/2012/07	2016-11-03	Mid-Ebb	IS8	14:23	Bottom	3	1	27.2	7.85	27.7	6.55	7.78	10.5
TMCLKL	HY/2012/07	2016-11-03	Mid-Ebb	IS8	14:23	Bottom	3	2	27.1	7.84	27.8	6.52	7.85	10.6
TMCLKL	HY/2012/07	2016-11-03	Mid-Ebb	IS(Mf)16	14:01	Surface	1	1	27.3	7.87	27.5	6.94	7.8	10.4
TMCLKL	HY/2012/07	2016-11-03	Mid-Ebb	IS(Mf)16	14:01	Surface	1	2	27.2	7.89	27.6	6.97	7.73	10.3
TMCLKL	HY/2012/07	2016-11-03	Mid-Ebb	IS(Mf)16	14:01	Middle	2	1	27.1	7.89	27.7	6.64	8.02	10.7
TMCLKL	HY/2012/07	2016-11-03	Mid-Ebb	IS(Mf)16	14:01	Middle	2	2	27.2	7.87	27.6	6.65	7.9	10.5
TMCLKL	HY/2012/07	2016-11-03	Mid-Ebb	IS(Mf)16	14:01	Bottom	3	1	27.1	7.81	27.8	6.52	7.71	10.5
TMCLKL	HY/2012/07	2016-11-03	Mid-Ebb	IS(Mf)16	14:01	Bottom	3	2	27	7.78	27.9	6.54	7.78	10.4
TMCLKL	HY/2012/07	2016-11-03	Mid-Ebb	IS(Mf)9	13:39	Surface	1	1	27.2	7.82	27.5	6.74	7.55	10
TMCLKL	HY/2012/07	2016-11-03	Mid-Ebb	IS(Mf)9	13:39	Surface	1	2	27.1	7.81	27.6	6.72	7.63	10.1
TMCLKL	HY/2012/07	2016-11-03	Mid-Ebb	IS(Mf)9	13:39	Middle	2	1						
TMCLKL	HY/2012/07	2016-11-03	Mid-Ebb	IS(Mf)9	13:39	Middle	2	2						
TMCLKL	HY/2012/07	2016-11-03	Mid-Ebb	IS(Mf)9	13:39	Bottom	3	1	27	7.87	27.6	6.62	7.67	10.3
TMCLKL	HY/2012/07	2016-11-03	Mid-Ebb	IS(Mf)9	13:39	Bottom	3	2	27.1	7.85	27.7	6.59	7.76	10.5
TMCLKL	HY/2012/07	2016-11-03	Mid-Ebb	CS(Mf)3	13:17	Surface	1	1	27.3	7.77	27.5	6.65	7.67	10.2
TMCLKL	HY/2012/07	2016-11-03	Mid-Ebb	CS(Mf)3	13:17	Surface	1	2	27.2	7.8	27.6	6.62	7.73	10.3
TMCLKL	HY/2012/07	2016-11-03	Mid-Ebb	CS(Mf)3	13:17	Middle	2	1	27	7.9	27.7	6.77	7.29	9.7

Project	Works	Date (yyyy-mm-dd)	Tide	Stat	Start Time	Level	Lev_Cod	Replicate	Temp_v	pH_v	Sal_v	DO_v	Turb_v	SS_v
TMCLKL	HY/2012/07	2016-11-03	Mid-Ebb	CS(Mf)3	13:17	Middle	2	2	27.1	7.86	27.8	6.79	7.35	9.8
TMCLKL	HY/2012/07	2016-11-03	Mid-Ebb	CS(Mf)3	13:17	Bottom	3	1	26.9	7.93	27.9	6.49	7.87	10.6
TMCLKL	HY/2012/07	2016-11-03	Mid-Ebb	CS(Mf)3	13:17	Bottom	3	2	26.8	7.88	28	6.46	7.8	10.6
TMCLKL	HY/2012/07	2016-11-05	Mid-Flood	CS(Mf)5	10:25	Surface	1	1	26.6	7.77	27.9	7.73	7.06	9.4
TMCLKL	HY/2012/07	2016-11-05	Mid-Flood	CS(Mf)5	10:25	Surface	1	2	26.7	7.8	28	7.68	7.13	9.5
TMCLKL	HY/2012/07	2016-11-05	Mid-Flood	CS(Mf)5	10:25	Middle	2	1	26.7	7.68	27.7	7.86	7.4	9.8
TMCLKL	HY/2012/07	2016-11-05	Mid-Flood	CS(Mf)5	10:25	Middle	2	2	26.7	7.72	27.7	7.9	7.32	9.7
TMCLKL	HY/2012/07	2016-11-05	Mid-Flood	CS(Mf)5	10:25	Bottom	3	1	26.6	7.7	27.9	7.8	9.06	12.2
TMCLKL	HY/2012/07	2016-11-05	Mid-Flood	CS(Mf)5	10:25	Bottom	3	2	26.6	7.67	28.1	7.77	8.89	12.1
TMCLKL	HY/2012/07	2016-11-05	Mid-Flood	SR4a	10:50	Surface	1	1	26.7	7.69	27.8	7.83	7.24	9.6
TMCLKL	HY/2012/07	2016-11-05	Mid-Flood	SR4a	10:50	Surface	1	2	26.8	7.73	27.8	7.79	7.16	9.5
TMCLKL	HY/2012/07	2016-11-05	Mid-Flood	SR4a	10:50	Middle	2	1						
TMCLKL	HY/2012/07	2016-11-05	Mid-Flood	SR4a	10:50	Middle	2	2						
TMCLKL	HY/2012/07	2016-11-05	Mid-Flood	SR4a	10:50	Bottom	3	1	26.7	7.75	27.8	7.68	7.54	10.3
TMCLKL	HY/2012/07	2016-11-05	Mid-Flood	SR4a	10:50	Bottom	3	2	26.7	7.7	27.7	7.73	7.62	10.5
TMCLKL	HY/2012/07	2016-11-05	Mid-Flood	SR4	11:06	Surface	1	1	26.7	7.74	27.7	7.76	7.08	9.4
TMCLKL	HY/2012/07	2016-11-05	Mid-Flood	SR4	11:06	Surface	1	2	26.7	7.8	27.6	7.71	7.01	9.3
TMCLKL	HY/2012/07	2016-11-05	Mid-Flood	SR4	11:06	Middle	2	1						
TMCLKL	HY/2012/07	2016-11-05	Mid-Flood	SR4	11:06	Middle	2	2						
TMCLKL	HY/2012/07	2016-11-05	Mid-Flood	SR4	11:06	Bottom	3	1	26.7	7.71	27.7	7.82	7.43	10
TMCLKL	HY/2012/07	2016-11-05	Mid-Flood	SR4	11:06	Bottom	3	2	26.7	7.69	27.7	7.8	7.36	9.9
TMCLKL	HY/2012/07	2016-11-05	Mid-Flood	IS8	11:23	Surface	1	1	26.7	7.68	27.7	7.9	7.07	9.4
TMCLKL	HY/2012/07	2016-11-05	Mid-Flood	IS8	11:23	Surface	1	2	26.8	7.72	27.7	7.86	7.15	9.5
TMCLKL	HY/2012/07	2016-11-05	Mid-Flood	IS8	11:23	Middle	2	1						
TMCLKL	HY/2012/07	2016-11-05	Mid-Flood	IS8	11:23	Middle	2	2						
TMCLKL	HY/2012/07	2016-11-05	Mid-Flood	IS8	11:23	Bottom	3	1	26.7	7.78	27.7	7.78	7.56	10.2
TMCLKL	HY/2012/07	2016-11-05	Mid-Flood	IS8	11:23	Bottom	3	2	26.7	7.75	27.8	7.75	7.5	10.2
TMCLKL	HY/2012/07	2016-11-05	Mid-Flood	IS(Mf)16	11:42	Surface	1	1	26.7	7.74	27.7	7.83	7.32	9.7
TMCLKL	HY/2012/07	2016-11-05	Mid-Flood	IS(Mf)16	11:42	Surface	1	2	26.7	7.8	27.8	7.8	7.26	9.7
TMCLKL	HY/2012/07	2016-11-05	Mid-Flood	IS(Mf)16	11:42	Middle	2	1	26.7	7.77	27.8	7.89	7.11	9.5
TMCLKL	HY/2012/07	2016-11-05	Mid-Flood	IS(Mf)16	11:42	Middle	2	2	26.7	7.71	27.8	7.92	7.17	9.5
TMCLKL	HY/2012/07	2016-11-05	Mid-Flood	IS(Mf)16	11:42	Bottom	3	1	26.7	7.68	27.9	7.74	7.74	10.4
TMCLKL	HY/2012/07	2016-11-05	Mid-Flood	IS(Mf)16	11:42	Bottom	3	2	26.8	7.72	27.9	7.71	7.66	10.4

Project	Works	Date (yyyy-mm-dd)	Tide	Stat	Start Time	Level	Lev_Cod	Replicate	Temp_v	pH_v	Sal_v	DO_v	Turb_v	SS_v
TMCLKL	HY/2012/07	2016-11-05	Mid-Flood	IS(Mf)9	12:03	Surface	1	1	26.7	7.68	27.8	7.85	7.24	9.6
TMCLKL	HY/2012/07	2016-11-05	Mid-Flood	IS(Mf)9	12:03	Surface	1	2	26.7	7.73	27.8	7.81	7.16	9.5
TMCLKL	HY/2012/07	2016-11-05	Mid-Flood	IS(Mf)9	12:03	Middle	2	1						
TMCLKL	HY/2012/07	2016-11-05	Mid-Flood	IS(Mf)9	12:03	Middle	2	2						
TMCLKL	HY/2012/07	2016-11-05	Mid-Flood	IS(Mf)9	12:03	Bottom	3	1	26.7	7.77	27.8	7.75	7.38	10
TMCLKL	HY/2012/07	2016-11-05	Mid-Flood	IS(Mf)9	12:03	Bottom	3	2	26.7	7.72	27.8	7.72	7.44	10.1
TMCLKL	HY/2012/07	2016-11-05	Mid-Flood	CS(Mf)3	12:24	Surface	1	1	26.7	7.78	27.8	7.98	7.05	9.4
TMCLKL	HY/2012/07	2016-11-05	Mid-Flood	CS(Mf)3	12:24	Surface	1	2	26.8	7.8	27.8	7.95	7.11	9.5
TMCLKL	HY/2012/07	2016-11-05	Mid-Flood	CS(Mf)3	12:24	Middle	2	1	26.7	7.73	27.8	7.9	7.32	9.7
TMCLKL	HY/2012/07	2016-11-05	Mid-Flood	CS(Mf)3	12:24	Middle	2	2	26.7	7.75	27.7	7.87	7.26	9.7
TMCLKL	HY/2012/07	2016-11-05	Mid-Flood	CS(Mf)3	12:24	Bottom	3	1	26.7	7.67	27.8	7.73	9.34	12.8
TMCLKL	HY/2012/07	2016-11-05	Mid-Flood	CS(Mf)3	12:24	Bottom	3	2	26.7	7.71	27.9	7.7	9.26	12.6
TMCLKL	HY/2012/07	2016-11-05	Mid-Ebb	CS(Mf)5	16:47	Surface	1	1	26.6	7.82	28.1	7.61	7.24	9.7
TMCLKL	HY/2012/07	2016-11-05	Mid-Ebb	CS(Mf)5	16:47	Surface	1	2	26.5	7.85	28.2	7.63	7.26	9.7
TMCLKL	HY/2012/07	2016-11-05	Mid-Ebb	CS(Mf)5	16:47	Middle	2	1	26.4	7.93	28.3	7.44	7.33	9.8
TMCLKL	HY/2012/07	2016-11-05	Mid-Ebb	CS(Mf)5	16:47	Middle	2	2	26.3	7.95	28.3	7.42	7.35	9.8
TMCLKL	HY/2012/07	2016-11-05	Mid-Ebb	CS(Mf)5	16:47	Bottom	3	1	26.3	8.12	28.4	7.35	7.46	10.1
TMCLKL	HY/2012/07	2016-11-05	Mid-Ebb	CS(Mf)5	16:47	Bottom	3	2	26.3	8.14	28.4	7.33	7.48	10.2
TMCLKL	HY/2012/07	2016-11-05	Mid-Ebb	SR4a	16:20	Surface	1	1	26.5	8.12	27.9	7.45	6.94	8.7
TMCLKL	HY/2012/07	2016-11-05	Mid-Ebb	SR4a	16:20	Surface	1	2	26.4	8.14	28	7.47	6.96	9
TMCLKL	HY/2012/07	2016-11-05	Mid-Ebb	SR4a	16:20	Middle	2	1						
TMCLKL	HY/2012/07	2016-11-05	Mid-Ebb	SR4a	16:20	Middle	2	2						
TMCLKL	HY/2012/07	2016-11-05	Mid-Ebb	SR4a	16:20	Bottom	3	1	26.4	7.88	28.1	7.33	7.14	9.6
TMCLKL	HY/2012/07	2016-11-05	Mid-Ebb	SR4a	16:20	Bottom	3	2	26.4	7.9	28.1	7.35	7.16	9.7
TMCLKL	HY/2012/07	2016-11-05	Mid-Ebb	SR4	15:58	Surface	1	1	26.5	7.83	28	7.58	7.45	9.9
TMCLKL	HY/2012/07	2016-11-05	Mid-Ebb	SR4	15:58	Surface	1	2	26.5	7.85	28	7.6	7.47	9.9
TMCLKL	HY/2012/07	2016-11-05	Mid-Ebb	SR4	15:58	Middle	2	1						
TMCLKL	HY/2012/07	2016-11-05	Mid-Ebb	SR4	15:58	Middle	2	2						
TMCLKL	HY/2012/07	2016-11-05	Mid-Ebb	SR4	15:58	Bottom	3	1	26.6	7.94	28.1	7.4	7.58	10.1
TMCLKL	HY/2012/07	2016-11-05	Mid-Ebb	SR4	15:58	Bottom	3	2	26.5	7.96	28.2	7.38	7.6	10.1
TMCLKL	HY/2012/07	2016-11-05	Mid-Ebb	IS8	15:38	Surface	1	1	26.4	8.14	27.9	7.74	7.26	9.7
TMCLKL	HY/2012/07	2016-11-05	Mid-Ebb	IS8	15:38	Surface	1	2	26.5	8.12	27.9	7.72	7.28	9.7
TMCLKL	HY/2012/07	2016-11-05	Mid-Ebb	IS8	15:38	Middle	2	1						

Project	Works	Date (yyyy-mm-dd)	Tide	Stat	Start Time	Level	Lev_Cod	Replicate	Temp_v	pH_v	Sal_v	DO_v	Turb_v	SS_v
TMCLKL	HY/2012/07	2016-11-05	Mid-Ebb	IS8	15:38	Middle	2	2						
TMCLKL	HY/2012/07	2016-11-05	Mid-Ebb	IS8	15:38	Bottom	3	1	26.3	7.94	28	7.53	7.43	10
TMCLKL	HY/2012/07	2016-11-05	Mid-Ebb	IS8	15:38	Bottom	3	2	26.3	7.96	28.1	7.55	7.45	10.1
TMCLKL	HY/2012/07	2016-11-05	Mid-Ebb	IS(Mf)16	15:16	Surface	1	1	26.6	7.84	28	7.62	7.39	9.8
TMCLKL	HY/2012/07	2016-11-05	Mid-Ebb	IS(Mf)16	15:16	Surface	1	2	26.5	7.82	28	7.6	7.41	9.9
TMCLKL	HY/2012/07	2016-11-05	Mid-Ebb	IS(Mf)16	15:16	Middle	2	1	26.5	8	28.1	7.73	7.48	9.9
TMCLKL	HY/2012/07	2016-11-05	Mid-Ebb	IS(Mf)16	15:16	Middle	2	2	26.5	8.2	28.2	7.75	7.5	10
TMCLKL	HY/2012/07	2016-11-05	Mid-Ebb	IS(Mf)16	15:16	Bottom	3	1	26.4	8.14	28.3	7.52	8.12	11
TMCLKL	HY/2012/07	2016-11-05	Mid-Ebb	IS(Mf)16	15:16	Bottom	3	2	26.3	8.12	28.3	7.54	8.11	10.9
TMCLKL	HY/2012/07	2016-11-05	Mid-Ebb	IS(Mf)9	15:00	Surface	1	1	26.5	7.76	28.2	7.6	7.45	9.9
TMCLKL	HY/2012/07	2016-11-05	Mid-Ebb	IS(Mf)9	15:00	Surface	1	2	26.6	7.78	28.2	7.62	7.47	9.9
TMCLKL	HY/2012/07	2016-11-05	Mid-Ebb	IS(Mf)9	15:00	Middle	2	1						
TMCLKL	HY/2012/07	2016-11-05	Mid-Ebb	IS(Mf)9	15:00	Middle	2	2						
TMCLKL	HY/2012/07	2016-11-05	Mid-Ebb	IS(Mf)9	15:00	Bottom	3	1	26.4	7.93	28.3	7.56	7.51	10.1
TMCLKL	HY/2012/07	2016-11-05	Mid-Ebb	IS(Mf)9	15:00	Bottom	3	2	26.4	7.95	28.3	7.54	7.53	10.2
TMCLKL	HY/2012/07	2016-11-05	Mid-Ebb	CS(Mf)3	14:38	Surface	1	1	26.4	8.12	28	7.51	7.35	9.8
TMCLKL	HY/2012/07	2016-11-05	Mid-Ebb	CS(Mf)3	14:38	Surface	1	2	26.5	8.1	28	7.49	7.33	9.7
TMCLKL	HY/2012/07	2016-11-05	Mid-Ebb	CS(Mf)3	14:38	Middle	2	1	26.4	7.93	28.1	7.33	7.42	9.9
TMCLKL	HY/2012/07	2016-11-05	Mid-Ebb	CS(Mf)3	14:38	Middle	2	2	26.4	7.91	28.2	7.36	7.44	9.9
TMCLKL	HY/2012/07	2016-11-05	Mid-Ebb	CS(Mf)3	14:38	Bottom	3	1	26.3	7.85	28.3	7.21	7.6	10.3
TMCLKL	HY/2012/07	2016-11-05	Mid-Ebb	CS(Mf)3	14:38	Bottom	3	2	26.4	7.87	28.4	7.19	7.62	10.4
TMCLKL	HY/2012/07	2016-11-08	Mid-Flood	CS(Mf)5	13:58	Surface	1	1	27.1	7.82	27.4	6.91	7.68	10
TMCLKL	HY/2012/07	2016-11-08	Mid-Flood	CS(Mf)5	13:58	Surface	1	2	27	7.86	27.5	6.93	7.59	9.9
TMCLKL	HY/2012/07	2016-11-08	Mid-Flood	CS(Mf)5	13:58	Middle	2	1	27	7.79	27.6	6.76	7.84	10.2
TMCLKL	HY/2012/07	2016-11-08	Mid-Flood	CS(Mf)5	13:58	Middle	2	2	26.9	7.74	27.5	6.73	7.79	10.1
TMCLKL	HY/2012/07	2016-11-08	Mid-Flood	CS(Mf)5	13:58	Bottom	3	1	26.7	7.81	27.7	6.61	7.96	10.6
TMCLKL	HY/2012/07	2016-11-08	Mid-Flood	CS(Mf)5	13:58	Bottom	3	2	26.8	7.76	27.8	6.59	7.85	10.4
TMCLKL	HY/2012/07	2016-11-08	Mid-Flood	SR4a	14:26	Surface	1	1	26.9	7.88	27.3	6.88	7.41	9.6
TMCLKL	HY/2012/07	2016-11-08	Mid-Flood	SR4a	14:26	Surface	1	2	27	7.83	27.4	6.86	7.49	9.7
TMCLKL	HY/2012/07	2016-11-08	Mid-Flood	SR4a	14:26	Middle	2	1						
TMCLKL	HY/2012/07	2016-11-08	Mid-Flood	SR4a	14:26	Middle	2	2						
TMCLKL	HY/2012/07	2016-11-08	Mid-Flood	SR4a	14:26	Bottom	3	1	26.9	7.78	27.5	6.71	7.63	10.1
TMCLKL	HY/2012/07	2016-11-08	Mid-Flood	SR4a	14:26	Bottom	3	2	26.9	7.76	27.4	6.73	7.55	10

Project	Works	Date (yyyy-mm-dd)	Tide	Stat	Start Time	Level	Lev_Cod	Replicate	Temp_v	pH_v	Sal_v	DO_v	Turb_v	SS_v
TMCLKL	HY/2012/07	2016-11-08	Mid-Flood	SR4	14:46	Surface	1	1	27.1	7.74	27.5	7.03	7.64	9.9
TMCLKL	HY/2012/07	2016-11-08	Mid-Flood	SR4	14:46	Surface	1	2	27	7.73	27.4	7.06	7.58	9.9
TMCLKL	HY/2012/07	2016-11-08	Mid-Flood	SR4	14:46	Middle	2	1						
TMCLKL	HY/2012/07	2016-11-08	Mid-Flood	SR4	14:46	Middle	2	2						
TMCLKL	HY/2012/07	2016-11-08	Mid-Flood	SR4	14:46	Bottom	3	1	26.9	7.76	27.6	6.89	7.79	10.4
TMCLKL	HY/2012/07	2016-11-08	Mid-Flood	SR4	14:46	Bottom	3	2	26.8	7.78	27.5	6.87	7.72	10.3
TMCLKL	HY/2012/07	2016-11-08	Mid-Flood	IS8	15:05	Surface	1	1	27	7.71	27.3	6.96	7.36	9.6
TMCLKL	HY/2012/07	2016-11-08	Mid-Flood	IS8	15:05	Surface	1	2	27	7.75	27.4	6.95	7.42	9.6
TMCLKL	HY/2012/07	2016-11-08	Mid-Flood	IS8	15:05	Middle	2	1						
TMCLKL	HY/2012/07	2016-11-08	Mid-Flood	IS8	15:05	Middle	2	2						
TMCLKL	HY/2012/07	2016-11-08	Mid-Flood	IS8	15:05	Bottom	3	1	26.9	7.79	27.5	6.82	7.56	9.8
TMCLKL	HY/2012/07	2016-11-08	Mid-Flood	IS8	15:05	Bottom	3	2	27	7.83	27.4	6.8	7.68	10
TMCLKL	HY/2012/07	2016-11-08	Mid-Flood	IS(Mf)16	15:24	Surface	1	1	27	7.83	27.3	7.09	7.57	9.8
TMCLKL	HY/2012/07	2016-11-08	Mid-Flood	IS(Mf)16	15:24	Surface	1	2	27.1	7.8	27.4	7.07	7.64	9.9
TMCLKL	HY/2012/07	2016-11-08	Mid-Flood	IS(Mf)16	15:24	Middle	2	1	27	7.87	27.5	6.86	7.74	10.3
TMCLKL	HY/2012/07	2016-11-08	Mid-Flood	IS(Mf)16	15:24	Middle	2	2	26.9	7.84	27.4	6.88	7.81	10.4
TMCLKL	HY/2012/07	2016-11-08	Mid-Flood	IS(Mf)16	15:24	Bottom	3	1	26.8	7.72	27.6	6.74	7.95	10.7
TMCLKL	HY/2012/07	2016-11-08	Mid-Flood	IS(Mf)16	15:24	Bottom	3	2	26.7	7.74	27.5	6.7	7.9	10.7
TMCLKL	HY/2012/07	2016-11-08	Mid-Flood	IS(Mf)9	15:46	Surface	1	1	27.1	7.89	27.5	6.87	7.48	9.9
TMCLKL	HY/2012/07	2016-11-08	Mid-Flood	IS(Mf)9	15:46	Surface	1	2	27	7.86	27.4	6.84	7.57	10.1
TMCLKL	HY/2012/07	2016-11-08	Mid-Flood	IS(Mf)9	15:46	Middle	2	1						
TMCLKL	HY/2012/07	2016-11-08	Mid-Flood	IS(Mf)9	15:46	Middle	2	2						
TMCLKL	HY/2012/07	2016-11-08	Mid-Flood	IS(Mf)9	15:46	Bottom	3	1	27	7.72	27.5	6.64	7.83	10.6
TMCLKL	HY/2012/07	2016-11-08	Mid-Flood	IS(Mf)9	15:46	Bottom	3	2	26.9	7.73	27.5	6.61	7.74	10.5
TMCLKL	HY/2012/07	2016-11-08	Mid-Flood	CS(Mf)3	16:08	Surface	1	1	27.1	7.74	27.4	6.95	7.37	9.8
TMCLKL	HY/2012/07	2016-11-08	Mid-Flood	CS(Mf)3	16:08	Surface	1	2	27	7.78	27.4	6.91	7.42	9.9
TMCLKL	HY/2012/07	2016-11-08	Mid-Flood	CS(Mf)3	16:08	Middle	2	1	26.9	7.82	27.6	6.79	7.21	9.6
TMCLKL	HY/2012/07	2016-11-08	Mid-Flood	CS(Mf)3	16:08	Middle	2	2	26.9	7.85	27.5	6.77	7.28	9.7
TMCLKL	HY/2012/07	2016-11-08	Mid-Flood	CS(Mf)3	16:08	Bottom	3	1	26.7	7.79	27.7	6.52	7.86	10.7
TMCLKL	HY/2012/07	2016-11-08	Mid-Flood	CS(Mf)3	16:08	Bottom	3	2	26.8	7.83	27.7	6.55	7.91	10.7
TMCLKL	HY/2012/07	2016-11-08	Mid-Ebb	CS(Mf)5	20:17	Surface	1	1	27	8.13	27.4	6.82	7.73	10.4
TMCLKL	HY/2012/07	2016-11-08	Mid-Ebb	CS(Mf)5	20:17	Surface	1	2	27	8.15	27.5	6.84	7.75	10.4
TMCLKL	HY/2012/07	2016-11-08	Mid-Ebb	CS(Mf)5	20:17	Middle	2	1	26.8	7.91	27.6	6.73	7.82	10.5

Project	Works	Date (yyyy-mm-dd)	Tide	Stat	Start Time	Level	Lev_Cod	Replicate	Temp_v	pH_v	Sal_v	DO_v	Turb_v	SS_v
TMCLKL	HY/2012/07	2016-11-08	Mid-Ebb	CS(Mf)5	20:17	Middle	2	2	26.9	7.93	27.6	6.71	7.8	10.5
TMCLKL	HY/2012/07	2016-11-08	Mid-Ebb	CS(Mf)5	20:17	Bottom	3	1	26.8	7.86	27.7	6.55	7.94	10.7
TMCLKL	HY/2012/07	2016-11-08	Mid-Ebb	CS(Mf)5	20:17	Bottom	3	2	26.8	7.88	27.7	6.53	7.96	10.8
TMCLKL	HY/2012/07	2016-11-08	Mid-Ebb	SR4a	19:40	Surface	1	1	27.1	7.94	27.5	6.64	7.58	10.1
TMCLKL	HY/2012/07	2016-11-08	Mid-Ebb	SR4a	19:40	Surface	1	2	27.1	7.96	27.5	6.66	7.6	10.1
TMCLKL	HY/2012/07	2016-11-08	Mid-Ebb	SR4a	19:40	Middle	2	1						
TMCLKL	HY/2012/07	2016-11-08	Mid-Ebb	SR4a	19:40	Middle	2	2						
TMCLKL	HY/2012/07	2016-11-08	Mid-Ebb	SR4a	19:40	Bottom	3	1	27	8.13	27.6	6.43	7.73	10.4
TMCLKL	HY/2012/07	2016-11-08	Mid-Ebb	SR4a	19:40	Bottom	3	2	26.9	8.15	27.7	6.45	7.75	10.5
TMCLKL	HY/2012/07	2016-11-08	Mid-Ebb	SR4	18:59	Surface	1	1	27	7.85	27.5	6.92	8.04	10.7
TMCLKL	HY/2012/07	2016-11-08	Mid-Ebb	SR4	18:59	Surface	1	2	26.9	7.87	27.6	6.94	8.06	10.7
TMCLKL	HY/2012/07	2016-11-08	Mid-Ebb	SR4	18:59	Middle	2	1						
TMCLKL	HY/2012/07	2016-11-08	Mid-Ebb	SR4	18:59	Middle	2	2						
TMCLKL	HY/2012/07	2016-11-08	Mid-Ebb	SR4	18:59	Bottom	3	1	26.8	7.74	27.7	7.13	8.13	10.8
TMCLKL	HY/2012/07	2016-11-08	Mid-Ebb	SR4	18:59	Bottom	3	2	26.8	7.72	27.8	7.15	8.15	10.8
TMCLKL	HY/2012/07	2016-11-08	Mid-Ebb	IS8	18:22	Surface	1	1	27	8.12	27.5	6.75	7.55	10
TMCLKL	HY/2012/07	2016-11-08	Mid-Ebb	IS8	18:22	Surface	1	2	27	8.14	27.4	6.77	7.57	10.1
TMCLKL	HY/2012/07	2016-11-08	Mid-Ebb	IS8	18:22	Middle	2	1						
TMCLKL	HY/2012/07	2016-11-08	Mid-Ebb	IS8	18:22	Middle	2	2						
TMCLKL	HY/2012/07	2016-11-08	Mid-Ebb	IS8	18:22	Bottom	3	1	26.9	7.92	27.7	6.63	7.64	10.3
TMCLKL	HY/2012/07	2016-11-08	Mid-Ebb	IS8	18:22	Bottom	3	2	26.8	7.94	27.8	6.61	7.66	10.3
TMCLKL	HY/2012/07	2016-11-08	Mid-Ebb	IS(Mf)16	17:56	Surface	1	1	27.1	7.29	27.6	6.83	7.36	9.8
TMCLKL	HY/2012/07	2016-11-08	Mid-Ebb	IS(Mf)16	17:56	Surface	1	2	27	7.31	27.6	6.85	7.38	9.8
TMCLKL	HY/2012/07	2016-11-08	Mid-Ebb	IS(Mf)16	17:56	Middle	2	1	26.9	7.64	27.7	6.64	7.45	9.9
TMCLKL	HY/2012/07	2016-11-08	Mid-Ebb	IS(Mf)16	17:56	Middle	2	2	26.9	7.66	27.8	6.66	7.47	9.9
TMCLKL	HY/2012/07	2016-11-08	Mid-Ebb	IS(Mf)16	17:56	Bottom	3	1	26.8	7.82	27.9	6.47	7.55	10.3
TMCLKL	HY/2012/07	2016-11-08	Mid-Ebb	IS(Mf)16	17:56	Bottom	3	2	26.7	7.8	27.9	6.49	7.57	10.1
TMCLKL	HY/2012/07	2016-11-08	Mid-Ebb	IS(Mf)9	17:26	Surface	1	1	27	7.74	27.5	6.7	7.64	10.2
TMCLKL	HY/2012/07	2016-11-08	Mid-Ebb	IS(Mf)9	17:26	Surface	1	2	27	7.76	27.6	6.72	7.66	10.2
TMCLKL	HY/2012/07	2016-11-08	Mid-Ebb	IS(Mf)9	17:26	Middle	2	1						
TMCLKL	HY/2012/07	2016-11-08	Mid-Ebb	IS(Mf)9	17:26	Middle	2	2						
TMCLKL	HY/2012/07	2016-11-08	Mid-Ebb	IS(Mf)9	17:26	Bottom	3	1	27.1	7.83	27.7	6.53	7.73	10.4
TMCLKL	HY/2012/07	2016-11-08	Mid-Ebb	IS(Mf)9	17:26	Bottom	3	2	27.1	7.85	27.7	6.55	7.75	10.5

Project	Works	Date (yyyy-mm-dd)	Tide	Stat	Start Time	Level	Lev_Cod	Replicate	Temp_v	pH_v	Sal_v	DO_v	Turb_v	SS_v
TMCLKL	HY/2012/07	2016-11-08	Mid-Ebb	CS(Mf)3	16:58	Surface	1	1	27.1	8.12	27.5	6.76	7.74	10.3
TMCLKL	HY/2012/07	2016-11-08	Mid-Ebb	CS(Mf)3	16:58	Surface	1	2	27.1	8.14	27.5	6.78	7.76	10.3
TMCLKL	HY/2012/07	2016-11-08	Mid-Ebb	CS(Mf)3	16:58	Middle	2	1	26.9	7.95	27.6	6.64	7.83	10.4
TMCLKL	HY/2012/07	2016-11-08	Mid-Ebb	CS(Mf)3	16:58	Middle	2	2	27	7.97	27.6	6.66	7.85	10.4
TMCLKL	HY/2012/07	2016-11-08	Mid-Ebb	CS(Mf)3	16:58	Bottom	3	1	26.8	8	27.7	6.51	8.12	11
TMCLKL	HY/2012/07	2016-11-08	Mid-Ebb	CS(Mf)3	16:58	Bottom	3	2	26.8	8.02	27.8	6.53	8.14	11.1
TMCLKL	HY/2012/07	2016-11-10	Mid-Flood	CS(Mf)5	14:18	Surface	1	1	25.2	7.55	27.6	8.12	7.47	9.8
TMCLKL	HY/2012/07	2016-11-10	Mid-Flood	CS(Mf)5	14:18	Surface	1	2	25.1	7.58	27.5	8.08	7.4	9.8
TMCLKL	HY/2012/07	2016-11-10	Mid-Flood	CS(Mf)5	14:18	Middle	2	1	25.2	7.54	27.7	8.01	7.19	9.5
TMCLKL	HY/2012/07	2016-11-10	Mid-Flood	CS(Mf)5	14:18	Middle	2	2	25.3	7.53	27.8	7.97	7.24	9.4
TMCLKL	HY/2012/07	2016-11-10	Mid-Flood	CS(Mf)5	14:18	Bottom	3	1	25.4	7.66	27.9	7.83	8.07	10.7
TMCLKL	HY/2012/07	2016-11-10	Mid-Flood	CS(Mf)5	14:18	Bottom	3	2	25.4	7.5	27.8	7.86	8.15	10.8
TMCLKL	HY/2012/07	2016-11-10	Mid-Flood	SR4a	14:40	Surface	1	1	25.2	7.64	27.5	8.01	7.29	9.5
TMCLKL	HY/2012/07	2016-11-10	Mid-Flood	SR4a	14:40	Surface	1	2	25.1	7.59	27.4	7.97	7.35	9.6
TMCLKL	HY/2012/07	2016-11-10	Mid-Flood	SR4a	14:40	Middle	2	1						
TMCLKL	HY/2012/07	2016-11-10	Mid-Flood	SR4a	14:40	Middle	2	2						
TMCLKL	HY/2012/07	2016-11-10	Mid-Flood	SR4a	14:40	Bottom	3	1	25.2	7.54	27.5	8.1	7.59	10
TMCLKL	HY/2012/07	2016-11-10	Mid-Flood	SR4a	14:40	Bottom	3	2	25.3	7.58	27.6	8.06	7.64	10.1
TMCLKL	HY/2012/07	2016-11-10	Mid-Flood	SR4	15:02	Surface	1	1	25.2	7.62	27.5	7.96	7.34	9.5
TMCLKL	HY/2012/07	2016-11-10	Mid-Flood	SR4	15:02	Surface	1	2	25.2	7.56	27.6	7.92	7.41	9.6
TMCLKL	HY/2012/07	2016-11-10	Mid-Flood	SR4	15:02	Middle	2	1						
TMCLKL	HY/2012/07	2016-11-10	Mid-Flood	SR4	15:02	Middle	2	2						
TMCLKL	HY/2012/07	2016-11-10	Mid-Flood	SR4	15:02	Bottom	3	1	25.1	7.54	27.7	7.84	7.74	10.4
TMCLKL	HY/2012/07	2016-11-10	Mid-Flood	SR4	15:02	Bottom	3	2	25.2	7.58	27.6	7.81	7.67	10.2
TMCLKL	HY/2012/07	2016-11-10	Mid-Flood	IS8	15:24	Surface	1	1	25	7.54	27.4	7.89	7.31	9.5
TMCLKL	HY/2012/07	2016-11-10	Mid-Flood	IS8	15:24	Surface	1	2	25.1	7.52	27.5	7.87	7.26	9.4
TMCLKL	HY/2012/07	2016-11-10	Mid-Flood	IS8	15:24	Middle	2	1						
TMCLKL	HY/2012/07	2016-11-10	Mid-Flood	IS8	15:24	Middle	2	2						
TMCLKL	HY/2012/07	2016-11-10	Mid-Flood	IS8	15:24	Bottom	3	1	25	7.63	27.6	7.94	7.53	9.8
TMCLKL	HY/2012/07	2016-11-10	Mid-Flood	IS8	15:24	Bottom	3	2	24.9	7.59	27.5	7.97	7.61	9.9
TMCLKL	HY/2012/07	2016-11-10	Mid-Flood	IS(Mf)16	15:46	Surface	1	1	25.2	7.56	27.5	7.92	7.19	9.3
TMCLKL	HY/2012/07	2016-11-10	Mid-Flood	IS(Mf)16	15:46	Surface	1	2	25.1	7.52	27.6	7.95	7.25	9.4
TMCLKL	HY/2012/07	2016-11-10	Mid-Flood	IS(Mf)16	15:46	Middle	2	1	25	7.59	27.6	7.87	7	9.3

Project	Works	Date (yyyy-mm-dd)	Tide	Stat	Start Time	Level	Lev_Cod	Replicate	Temp_v	pH_v	Sal_v	DO_v	Turb_v	SS_v
TMCLKL	HY/2012/07	2016-11-10	Mid-Flood	IS(Mf)16	15:46	Middle	2	2	25.1	7.64	27.7	7.85	7.06	9.4
TMCLKL	HY/2012/07	2016-11-10	Mid-Flood	IS(Mf)16	15:46	Bottom	3	1	25.3	7.66	27.7	7.64	8.18	11
TMCLKL	HY/2012/07	2016-11-10	Mid-Flood	IS(Mf)16	15:46	Bottom	3	2	25.2	7.7	27.6	7.68	8.06	11
TMCLKL	HY/2012/07	2016-11-10	Mid-Flood	IS(Mf)9	16:08	Surface	1	1	25.1	7.61	27.5	8	6.99	9.3
TMCLKL	HY/2012/07	2016-11-10	Mid-Flood	IS(Mf)9	16:08	Surface	1	2	25.2	7.54	27.6	8.03	7.04	9.4
TMCLKL	HY/2012/07	2016-11-10	Mid-Flood	IS(Mf)9	16:08	Middle	2	1						
TMCLKL	HY/2012/07	2016-11-10	Mid-Flood	IS(Mf)9	16:08	Middle	2	2						
TMCLKL	HY/2012/07	2016-11-10	Mid-Flood	IS(Mf)9	16:08	Bottom	3	1	25.1	7.64	27.7	7.94	7.44	10.1
TMCLKL	HY/2012/07	2016-11-10	Mid-Flood	IS(Mf)9	16:08	Bottom	3	2	25.1	7.62	27.6	7.98	7.38	10
TMCLKL	HY/2012/07	2016-11-10	Mid-Flood	CS(Mf)3	16:32	Surface	1	1	25.1	7.52	27.5	8.19	6.85	9.1
TMCLKL	HY/2012/07	2016-11-10	Mid-Flood	CS(Mf)3	16:32	Surface	1	2	25	7.45	27.6	8.15	6.93	9.2
TMCLKL	HY/2012/07	2016-11-10	Mid-Flood	CS(Mf)3	16:32	Middle	2	1	25	7.61	27.6	8.07	7.15	9.5
TMCLKL	HY/2012/07	2016-11-10	Mid-Flood	CS(Mf)3	16:32	Middle	2	2	24.9	7.66	27.7	8.03	7.07	9.4
TMCLKL	HY/2012/07	2016-11-10	Mid-Flood	CS(Mf)3	16:32	Bottom	3	1	25	7.63	27.9	7.9	8.45	11.5
TMCLKL	HY/2012/07	2016-11-10	Mid-Flood	CS(Mf)3	16:32	Bottom	3	2	25	7.69	27.8	7.86	8.53	11.5
TMCLKL	HY/2012/07	2016-11-10	Mid-Ebb	CS(Mf)5	10:16	Surface	1	1	25.1	7.49	27.4	8.06	7.56	10.1
TMCLKL	HY/2012/07	2016-11-10	Mid-Ebb	CS(Mf)5	10:16	Surface	1	2	25.1	7.52	27.5	8.02	7.49	10
TMCLKL	HY/2012/07	2016-11-10	Mid-Ebb	CS(Mf)5	10:16	Middle	2	1	25.1	7.48	27.5	7.95	7.28	9.8
TMCLKL	HY/2012/07	2016-11-10	Mid-Ebb	CS(Mf)5	10:16	Middle	2	2	25	7.47	27.5	7.91	7.33	9.8
TMCLKL	HY/2012/07	2016-11-10	Mid-Ebb	CS(Mf)5	10:16	Bottom	3	1	25.2	7.6	27.7	7.77	8.16	11
TMCLKL	HY/2012/07	2016-11-10	Mid-Ebb	CS(Mf)5	10:16	Bottom	3	2	25.1	7.54	27.7	7.8	8.24	11.2
TMCLKL	HY/2012/07	2016-11-10	Mid-Ebb	SR4a	09:57	Surface	1	1	25.1	7.58	27.4	7.95	7.38	9.8
TMCLKL	HY/2012/07	2016-11-10	Mid-Ebb	SR4a	09:57	Surface	1	2	25.1	7.53	27.4	7.91	7.44	9.9
TMCLKL	HY/2012/07	2016-11-10	Mid-Ebb	SR4a	09:57	Middle	2	1						
TMCLKL	HY/2012/07	2016-11-10	Mid-Ebb	SR4a	09:57	Middle	2	2						
TMCLKL	HY/2012/07	2016-11-10	Mid-Ebb	SR4a	09:57	Bottom	3	1	25.1	7.48	27.4	8.04	7.68	10.4
TMCLKL	HY/2012/07	2016-11-10	Mid-Ebb	SR4a	09:57	Bottom	3	2	25.1	7.52	27.5	8	7.73	10.5
TMCLKL	HY/2012/07	2016-11-10	Mid-Ebb	SR4	09:43	Surface	1	1	25	7.56	27.5	7.9	7.43	10.4
TMCLKL	HY/2012/07	2016-11-10	Mid-Ebb	SR4	09:43	Surface	1	2	25.1	7.5	27.4	7.86	7.5	10.4
TMCLKL	HY/2012/07	2016-11-10	Mid-Ebb	SR4	09:43	Middle	2	1						
TMCLKL	HY/2012/07	2016-11-10	Mid-Ebb	SR4	09:43	Middle	2	2						
TMCLKL	HY/2012/07	2016-11-10	Mid-Ebb	SR4	09:43	Bottom	3	1	25	7.48	27.6	7.78	7.83	10.8
TMCLKL	HY/2012/07	2016-11-10	Mid-Ebb	SR4	09:43	Bottom	3	2	25	7.52	27.5	7.75	7.76	10.8

Project	Works	Date (yyyy-mm-dd)	Tide	Stat	Start Time	Level	Lev_Cod	Replicate	Temp_v	pH_v	Sal_v	DO_v	Turb_v	SS_v
TMCLKL	HY/2012/07	2016-11-10	Mid-Ebb	IS8	09:29	Surface	1	1	25	7.48	27.4	7.83	7.4	10
TMCLKL	HY/2012/07	2016-11-10	Mid-Ebb	IS8	09:29	Surface	1	2	25	7.46	27.4	7.81	7.35	10.1
TMCLKL	HY/2012/07	2016-11-10	Mid-Ebb	IS8	09:29	Middle	2	1						
TMCLKL	HY/2012/07	2016-11-10	Mid-Ebb	IS8	09:29	Middle	2	2						
TMCLKL	HY/2012/07	2016-11-10	Mid-Ebb	IS8	09:29	Bottom	3	1	25	7.57	27.4	7.88	7.62	10.3
TMCLKL	HY/2012/07	2016-11-10	Mid-Ebb	IS8	09:29	Bottom	3	2	25	7.53	27.5	7.91	7.7	10.3
TMCLKL	HY/2012/07	2016-11-10	Mid-Ebb	IS(Mf)16	09:10	Surface	1	1	25	7.5	27.5	7.86	7.28	9.8
TMCLKL	HY/2012/07	2016-11-10	Mid-Ebb	IS(Mf)16	09:10	Surface	1	2	25.1	7.46	27.4	7.89	7.34	9.8
TMCLKL	HY/2012/07	2016-11-10	Mid-Ebb	IS(Mf)16	09:10	Middle	2	1	25	7.53	27.5	7.81	7.09	9.4
TMCLKL	HY/2012/07	2016-11-10	Mid-Ebb	IS(Mf)16	09:10	Middle	2	2	25	7.58	27.5	7.79	7.15	9.5
TMCLKL	HY/2012/07	2016-11-10	Mid-Ebb	IS(Mf)16	09:10	Bottom	3	1	25.1	7.6	27.6	7.58	8.27	10.3
TMCLKL	HY/2012/07	2016-11-10	Mid-Ebb	IS(Mf)16	09:10	Bottom	3	2	25.2	7.64	27.6	7.62	8.15	10.1
TMCLKL	HY/2012/07	2016-11-10	Mid-Ebb	IS(Mf)9	08:56	Surface	1	1	25	7.55	27.5	7.94	7.08	10.2
TMCLKL	HY/2012/07	2016-11-10	Mid-Ebb	IS(Mf)9	08:56	Surface	1	2	25	7.48	27.5	7.97	7.13	10.2
TMCLKL	HY/2012/07	2016-11-10	Mid-Ebb	IS(Mf)9	08:56	Middle	2	1						
TMCLKL	HY/2012/07	2016-11-10	Mid-Ebb	IS(Mf)9	08:56	Middle	2	2						
TMCLKL	HY/2012/07	2016-11-10	Mid-Ebb	IS(Mf)9	08:56	Bottom	3	1	25	7.58	27.6	7.88	7.53	10.4
TMCLKL	HY/2012/07	2016-11-10	Mid-Ebb	IS(Mf)9	08:56	Bottom	3	2	25	7.56	27.6	7.92	7.47	10.5
TMCLKL	HY/2012/07	2016-11-10	Mid-Ebb	CS(Mf)3	08:35	Surface	1	1	24.9	7.46	27.4	8.13	6.94	9.2
TMCLKL	HY/2012/07	2016-11-10	Mid-Ebb	CS(Mf)3	08:35	Surface	1	2	25	7.39	27.5	8.09	7.02	9.3
TMCLKL	HY/2012/07	2016-11-10	Mid-Ebb	CS(Mf)3	08:35	Middle	2	1	25	7.55	27.5	8.09	7.24	9.6
TMCLKL	HY/2012/07	2016-11-10	Mid-Ebb	CS(Mf)3	08:35	Middle	2	2	25	7.6	27.5	7.97	7.16	9.5
TMCLKL	HY/2012/07	2016-11-10	Mid-Ebb	CS(Mf)3	08:35	Bottom	3	1	25.1	7.57	27.7	7.84	8.54	11.6
TMCLKL	HY/2012/07	2016-11-10	Mid-Ebb	CS(Mf)3	08:35	Bottom	3	2	25.1	7.63	27.8	7.8	8.62	11.7
TMCLKL	HY/2012/07	2016-11-12	Mid-Flood	CS(Mf)5	15:23	Surface	1	1	24.8	7.74	27.9	8.14	7.57	10.3
TMCLKL	HY/2012/07	2016-11-12	Mid-Flood	CS(Mf)5	15:23	Surface	1	2	24.7	7.76	27.8	8.11	7.64	10.4
TMCLKL	HY/2012/07	2016-11-12	Mid-Flood	CS(Mf)5	15:23	Middle	2	1	24.8	7.65	27.9	8.17	7.39	10.1
TMCLKL	HY/2012/07	2016-11-12	Mid-Flood	CS(Mf)5	15:23	Middle	2	2	24.9	7.7	28	8.15	7.44	10.1
TMCLKL	HY/2012/07	2016-11-12	Mid-Flood	CS(Mf)5	15:23	Bottom	3	1	24.9	7.66	28	7.91	7.98	11
TMCLKL	HY/2012/07	2016-11-12	Mid-Flood	CS(Mf)5	15:23	Bottom	3	2	24.8	7.71	28.1	7.87	8.07	11.1
TMCLKL	HY/2012/07	2016-11-12	Mid-Flood	SR4a	15:41	Surface	1	1	24.7	7.74	27.8	8.09	7.76	10.6
TMCLKL	HY/2012/07	2016-11-12	Mid-Flood	SR4a	15:41	Surface	1	2	24.6	7.69	27.9	8.05	7.68	10.4
TMCLKL	HY/2012/07	2016-11-12	Mid-Flood	SR4a	15:41	Middle	2	1						

Project	Works	Date (yyyy-mm-dd)	Tide	Stat	Start Time	Level	Lev_Cod	Replicate	Temp_v	pH_v	Sal_v	DO_v	Turb_v	SS_v
TMCLKL	HY/2012/07	2016-11-12	Mid-Flood	SR4a	15:41	Middle	2	2						
TMCLKL	HY/2012/07	2016-11-12	Mid-Flood	SR4a	15:41	Bottom	3	1	24.7	7.75	27.9	7.84	7.96	10.8
TMCLKL	HY/2012/07	2016-11-12	Mid-Flood	SR4a	15:41	Bottom	3	2	24.8	7.76	28	7.87	7.88	10.7
TMCLKL	HY/2012/07	2016-11-12	Mid-Flood	SR4	15:59	Surface	1	1	24.6	7.64	27.7	7.91	7.59	10.3
TMCLKL	HY/2012/07	2016-11-12	Mid-Flood	SR4	15:59	Surface	1	2	24.5	7.7	27.8	7.94	7.65	10.4
TMCLKL	HY/2012/07	2016-11-12	Mid-Flood	SR4	15:59	Middle	2	1						
TMCLKL	HY/2012/07	2016-11-12	Mid-Flood	SR4	15:59	Middle	2	2						
TMCLKL	HY/2012/07	2016-11-12	Mid-Flood	SR4	15:59	Bottom	3	1	24.6	7.66	27.8	7.76	7.86	10.9
TMCLKL	HY/2012/07	2016-11-12	Mid-Flood	SR4	15:59	Bottom	3	2	24.7	7.72	27.9	7.73	7.79	10.9
TMCLKL	HY/2012/07	2016-11-12	Mid-Flood	IS8	16:17	Surface	1	1	24.6	7.76	27.6	7.99	7.55	10.3
TMCLKL	HY/2012/07	2016-11-12	Mid-Flood	IS8	16:17	Surface	1	2	24.7	7.72	27.7	7.96	7.49	10.2
TMCLKL	HY/2012/07	2016-11-12	Mid-Flood	IS8	16:17	Middle	2	1						
TMCLKL	HY/2012/07	2016-11-12	Mid-Flood	IS8	16:17	Middle	2	2						
TMCLKL	HY/2012/07	2016-11-12	Mid-Flood	IS8	16:17	Bottom	3	1	24.7	7.74	27.8	7.84	7.86	10.8
TMCLKL	HY/2012/07	2016-11-12	Mid-Flood	IS8	16:17	Bottom	3	2	24.8	7.69	27.7	7.8	7.79	10.8
TMCLKL	HY/2012/07	2016-11-12	Mid-Flood	IS(Mf)16	16:35	Surface	1	1	24.6	7.69	27.7	8.11	7.4	10.1
TMCLKL	HY/2012/07	2016-11-12	Mid-Flood	IS(Mf)16	16:35	Surface	1	2	24.7	7.74	27.8	8.07	7.46	10.1
TMCLKL	HY/2012/07	2016-11-12	Mid-Flood	IS(Mf)16	16:35	Middle	2	1	24.8	7.71	27.9	8.19	7.59	10.2
TMCLKL	HY/2012/07	2016-11-12	Mid-Flood	IS(Mf)16	16:35	Middle	2	2	24.7	7.76	28	8.22	7.64	10.2
TMCLKL	HY/2012/07	2016-11-12	Mid-Flood	IS(Mf)16	16:35	Bottom	3	1	24.8	7.68	28	7.95	8.03	10.9
TMCLKL	HY/2012/07	2016-11-12	Mid-Flood	IS(Mf)16	16:35	Bottom	3	2	24.9	7.74	28.1	7.89	7.95	10.8
TMCLKL	HY/2012/07	2016-11-12	Mid-Flood	IS(Mf)9	16:53	Surface	1	1	24.5	7.79	27.7	8.22	7.47	9.9
TMCLKL	HY/2012/07	2016-11-12	Mid-Flood	IS(Mf)9	16:53	Surface	1	2	24.6	7.75	27.8	8.19	7.39	9.8
TMCLKL	HY/2012/07	2016-11-12	Mid-Flood	IS(Mf)9	16:53	Middle	2	1						
TMCLKL	HY/2012/07	2016-11-12	Mid-Flood	IS(Mf)9	16:53	Middle	2	2						
TMCLKL	HY/2012/07	2016-11-12	Mid-Flood	IS(Mf)9	16:53	Bottom	3	1	24.6	7.78	27.9	8.1	7.71	10.5
TMCLKL	HY/2012/07	2016-11-12	Mid-Flood	IS(Mf)9	16:53	Bottom	3	2	24.7	7.74	27.8	8.07	7.79	10.6
TMCLKL	HY/2012/07	2016-11-12	Mid-Flood	CS(Mf)3	17:11	Surface	1	1	27.3	7.74	27.6	8.4	7.25	9.6
TMCLKL	HY/2012/07	2016-11-12	Mid-Flood	CS(Mf)3	17:11	Surface	1	2	27.4	7.7	27.7	8.35	7.34	9.8
TMCLKL	HY/2012/07	2016-11-12	Mid-Flood	CS(Mf)3	17:11	Middle	2	1	27.6	7.79	27.8	8.22	7.16	9.6
TMCLKL	HY/2012/07	2016-11-12	Mid-Flood	CS(Mf)3	17:11	Middle	2	2	27.5	7.76	27.7	8.21	7.1	9.4
TMCLKL	HY/2012/07	2016-11-12	Mid-Flood	CS(Mf)3	17:11	Bottom	3	1	27.7	7.75	27.9	8.01	8.21	11.2
TMCLKL	HY/2012/07	2016-11-12	Mid-Flood	CS(Mf)3	17:11	Bottom	3	2	27.6	7.79	28	7.97	7.12	11

Project	Works	Date (yyyy-mm-dd)	Tide	Stat	Start Time	Level	Lev_Cod	Replicate	Temp_v	pH_v	Sal_v	DO_v	Turb_v	SS_v
TMCLKL	HY/2012/07	2016-11-12	Mid-Ebb	CS(Mf)5	11:58	Surface	1	1	24.7	7.68	27.7	8.08	7.66	10.2
TMCLKL	HY/2012/07	2016-11-12	Mid-Ebb	CS(Mf)5	11:58	Surface	1	2	24.7	7.7	27.8	8.05	7.73	10.3
TMCLKL	HY/2012/07	2016-11-12	Mid-Ebb	CS(Mf)5	11:58	Middle	2	1	24.7	7.59	27.8	8.11	7.48	10
TMCLKL	HY/2012/07	2016-11-12	Mid-Ebb	CS(Mf)5	11:58	Middle	2	2	24.6	7.64	27.8	8.09	7.53	10.1
TMCLKL	HY/2012/07	2016-11-12	Mid-Ebb	CS(Mf)5	11:58	Bottom	3	1	24.7	7.6	27.9	7.85	8.07	10.9
TMCLKL	HY/2012/07	2016-11-12	Mid-Ebb	CS(Mf)5	11:58	Bottom	3	2	24.8	7.65	27.9	7.81	8.16	11.1
TMCLKL	HY/2012/07	2016-11-12	Mid-Ebb	SR4a	11:36	Surface	1	1	24.6	7.68	27.7	8.03	7.85	10.4
TMCLKL	HY/2012/07	2016-11-12	Mid-Ebb	SR4a	11:36	Surface	1	2	24.7	7.63	27.7	7.99	7.77	10.3
TMCLKL	HY/2012/07	2016-11-12	Mid-Ebb	SR4a	11:36	Middle	2	1						
TMCLKL	HY/2012/07	2016-11-12	Mid-Ebb	SR4a	11:36	Middle	2	2						
TMCLKL	HY/2012/07	2016-11-12	Mid-Ebb	SR4a	11:36	Bottom	3	1	24.7	7.67	27.7	7.78	8.05	10.9
TMCLKL	HY/2012/07	2016-11-12	Mid-Ebb	SR4a	11:36	Bottom	3	2	24.7	7.7	27.8	7.81	7.97	10.8
TMCLKL	HY/2012/07	2016-11-12	Mid-Ebb	SR4	11:20	Surface	1	1	24.6	7.58	27.6	7.85	7.68	10.2
TMCLKL	HY/2012/07	2016-11-12	Mid-Ebb	SR4	11:20	Surface	1	2	24.6	7.64	27.7	7.88	7.74	10.3
TMCLKL	HY/2012/07	2016-11-12	Mid-Ebb	SR4	11:20	Middle	2	1						
TMCLKL	HY/2012/07	2016-11-12	Mid-Ebb	SR4	11:20	Middle	2	2						
TMCLKL	HY/2012/07	2016-11-12	Mid-Ebb	SR4	11:20	Bottom	3	1	24.6	7.6	27.7	7.7	7.95	10.6
TMCLKL	HY/2012/07	2016-11-12	Mid-Ebb	SR4	11:20	Bottom	3	2	24.7	7.66	27.7	7.67	7.88	10.5
TMCLKL	HY/2012/07	2016-11-12	Mid-Ebb	IS8	11:05	Surface	1	1	24.6	7.7	27.6	7.93	7.64	10.2
TMCLKL	HY/2012/07	2016-11-12	Mid-Ebb	IS8	11:05	Surface	1	2	24.6	7.66	27.6	7.9	7.58	10.1
TMCLKL	HY/2012/07	2016-11-12	Mid-Ebb	IS8	11:05	Middle	2	1						
TMCLKL	HY/2012/07	2016-11-12	Mid-Ebb	IS8	11:05	Middle	2	2						
TMCLKL	HY/2012/07	2016-11-12	Mid-Ebb	IS8	11:05	Bottom	3	1	24.6	7.68	27.7	7.78	7.89	10.7
TMCLKL	HY/2012/07	2016-11-12	Mid-Ebb	IS8	11:05	Bottom	3	2	24.7	7.63	27.6	7.74	7.95	10.7
TMCLKL	HY/2012/07	2016-11-12	Mid-Ebb	IS(Mf)16	10:45	Surface	1	1	24.6	7.63	27.6	8.05	7.49	10
TMCLKL	HY/2012/07	2016-11-12	Mid-Ebb	IS(Mf)16	10:45	Surface	1	2	24.5	7.68	27.7	8.01	7.55	10
TMCLKL	HY/2012/07	2016-11-12	Mid-Ebb	IS(Mf)16	10:45	Middle	2	1	24.6	7.65	27.7	8.13	7.68	10.2
TMCLKL	HY/2012/07	2016-11-12	Mid-Ebb	IS(Mf)16	10:45	Middle	2	2	24.6	7.7	27.7	8.16	7.73	10.3
TMCLKL	HY/2012/07	2016-11-12	Mid-Ebb	IS(Mf)16	10:45	Bottom	3	1	24.7	7.62	27.9	7.89	8.12	11
TMCLKL	HY/2012/07	2016-11-12	Mid-Ebb	IS(Mf)16	10:45	Bottom	3	2	24.7	7.68	27.8	7.83	8.04	10.8
TMCLKL	HY/2012/07	2016-11-12	Mid-Ebb	IS(Mf)9	10:28	Surface	1	1	24.5	7.73	27.6	8.16	7.56	10.1
TMCLKL	HY/2012/07	2016-11-12	Mid-Ebb	IS(Mf)9	10:28	Surface	1	2	24.5	7.69	27.7	8.13	7.48	9.9
TMCLKL	HY/2012/07	2016-11-12	Mid-Ebb	IS(Mf)9	10:28	Middle	2	1						

Project	Works	Date (yyyy-mm-dd)	Tide	Stat	Start Time	Level	Lev_Cod	Replicate	Temp_v	pH_v	Sal_v	DO_v	Turb_v	SS_v
TMCLKL	HY/2012/07	2016-11-12	Mid-Ebb	IS(Mf)9	10:28	Middle	2	2						
TMCLKL	HY/2012/07	2016-11-12	Mid-Ebb	IS(Mf)9	10:28	Bottom	3	1	24.5	7.72	27.7	8.04	7.8	10.5
TMCLKL	HY/2012/07	2016-11-12	Mid-Ebb	IS(Mf)9	10:28	Bottom	3	2	24.6	7.68	27.8	8.01	7.88	10.6
TMCLKL	HY/2012/07	2016-11-12	Mid-Ebb	CS(Mf)3	10:05	Surface	1	1	24.4	7.68	27.6	8.34	7.34	9.8
TMCLKL	HY/2012/07	2016-11-12	Mid-Ebb	CS(Mf)3	10:05	Surface	1	2	24.5	7.64	27.6	8.29	7.43	9.9
TMCLKL	HY/2012/07	2016-11-12	Mid-Ebb	CS(Mf)3	10:05	Middle	2	1	24.5	7.73	27.6	8.16	7.25	9.6
TMCLKL	HY/2012/07	2016-11-12	Mid-Ebb	CS(Mf)3	10:05	Middle	2	2	24.5	7.7	27.7	8.13	7.19	9.6
TMCLKL	HY/2012/07	2016-11-12	Mid-Ebb	CS(Mf)3	10:05	Bottom	3	1	24.6	7.69	27.9	7.95	8.3	11.2
TMCLKL	HY/2012/07	2016-11-12	Mid-Ebb	CS(Mf)3	10:05	Bottom	3	2	24.6	7.73	27.8	7.91	8.21	11.2
TMCLKL	HY/2012/07	2016-11-15	Mid-Flood	CS(Mf)5	17:09	Surface	1	1	25.8	7.73	27.8	6.96	8.39	11.4
TMCLKL	HY/2012/07	2016-11-15	Mid-Flood	CS(Mf)5	17:09	Surface	1	2	25.7	7.68	27.9	6.92	8.3	11.3
TMCLKL	HY/2012/07	2016-11-15	Mid-Flood	CS(Mf)5	17:09	Middle	2	1	25.7	7.73	28	7.05	8.44	11.5
TMCLKL	HY/2012/07	2016-11-15	Mid-Flood	CS(Mf)5	17:09	Middle	2	2	25.7	7.7	28	7.08	8.36	11.4
TMCLKL	HY/2012/07	2016-11-15	Mid-Flood	CS(Mf)5	17:09	Bottom	3	1	25.5	7.84	28.2	7.21	8.72	12
TMCLKL	HY/2012/07	2016-11-15	Mid-Flood	CS(Mf)5	17:09	Bottom	3	2	25.5	7.88	28.2	7.16	8.66	12
TMCLKL	HY/2012/07	2016-11-15	Mid-Flood	SR4a	17:35	Surface	1	1	25.8	7.98	28	7.29	7.6	10.3
TMCLKL	HY/2012/07	2016-11-15	Mid-Flood	SR4a	17:35	Surface	1	2	25.8	8.01	28	7.33	7.53	10.2
TMCLKL	HY/2012/07	2016-11-15	Mid-Flood	SR4a	17:35	Middle	2	1						
TMCLKL	HY/2012/07	2016-11-15	Mid-Flood	SR4a	17:35	Middle	2	2						
TMCLKL	HY/2012/07	2016-11-15	Mid-Flood	SR4a	17:35	Bottom	3	1	25.7	7.87	28.1	7.4	7.86	10.7
TMCLKL	HY/2012/07	2016-11-15	Mid-Flood	SR4a	17:35	Bottom	3	2	25.7	7.9	28	7.44	7.94	10.8
TMCLKL	HY/2012/07	2016-11-15	Mid-Flood	SR4	17:51	Surface	1	1	25.7	8.04	28	7.04	7.73	10.5
TMCLKL	HY/2012/07	2016-11-15	Mid-Flood	SR4	17:51	Surface	1	2	25.7	8.1	27.9	7	7.8	10.6
TMCLKL	HY/2012/07	2016-11-15	Mid-Flood	SR4	17:51	Middle	2	1						
TMCLKL	HY/2012/07	2016-11-15	Mid-Flood	SR4	17:51	Middle	2	2						
TMCLKL	HY/2012/07	2016-11-15	Mid-Flood	SR4	17:51	Bottom	3	1	25.5	7.87	28	7.12	8.34	11.6
TMCLKL	HY/2012/07	2016-11-15	Mid-Flood	SR4	17:51	Bottom	3	2	25.6	7.92	28	7.07	8.25	11.6
TMCLKL	HY/2012/07	2016-11-15	Mid-Flood	IS8	18:05	Surface	1	1	25.7	8.01	28	7.11	7.94	10.8
TMCLKL	HY/2012/07	2016-11-15	Mid-Flood	IS8	18:05	Surface	1	2	25.7	8.05	28.1	7.07	7.87	10.7
TMCLKL	HY/2012/07	2016-11-15	Mid-Flood	IS8	18:05	Middle	2	1						
TMCLKL	HY/2012/07	2016-11-15	Mid-Flood	IS8	18:05	Middle	2	2						
TMCLKL	HY/2012/07	2016-11-15	Mid-Flood	IS8	18:05	Bottom	3	1	25.7	8.07	28.1	7.24	8.28	11.4
TMCLKL	HY/2012/07	2016-11-15	Mid-Flood	IS8	18:05	Bottom	3	2	25.6	8.09	28.2	7.21	8.31	11.6

Project	Works	Date (yyyy-mm-dd)	Tide	Stat	Start Time	Level	Lev_Cod	Replicate	Temp_v	pH_v	Sal_v	DO_v	Turb_v	SS_v
TMCLKL	HY/2012/07	2016-11-15	Mid-Flood	IS(Mf)16	18:22	Surface	1	1	25.7	7.7	28	7.26	8.01	10.9
TMCLKL	HY/2012/07	2016-11-15	Mid-Flood	IS(Mf)16	18:22	Surface	1	2	25.8	7.74	27.9	7.21	7.95	10.8
TMCLKL	HY/2012/07	2016-11-15	Mid-Flood	IS(Mf)16	18:22	Middle	2	1	25.7	7.8	28.1	7.4	7.8	10.5
TMCLKL	HY/2012/07	2016-11-15	Mid-Flood	IS(Mf)16	18:22	Middle	2	2	25.7	7.73	28.1	7.34	7.76	10.4
TMCLKL	HY/2012/07	2016-11-15	Mid-Flood	IS(Mf)16	18:22	Bottom	3	1	25.6	7.8	28.2	7.16	8.5	11.6
TMCLKL	HY/2012/07	2016-11-15	Mid-Flood	IS(Mf)16	18:22	Bottom	3	2	25.6	7.76	28.2	7.19	8.42	11.5
TMCLKL	HY/2012/07	2016-11-15	Mid-Flood	IS(Mf)9	18:44	Surface	1	1	25.7	7.78	28	6.84	8.04	10.7
TMCLKL	HY/2012/07	2016-11-15	Mid-Flood	IS(Mf)9	18:44	Surface	1	2	25.7	7.75	28	6.88	7.97	10.6
TMCLKL	HY/2012/07	2016-11-15	Mid-Flood	IS(Mf)9	18:44	Middle	2	1						
TMCLKL	HY/2012/07	2016-11-15	Mid-Flood	IS(Mf)9	18:44	Middle	2	2						
TMCLKL	HY/2012/07	2016-11-15	Mid-Flood	IS(Mf)9	18:44	Bottom	3	1	25.7	7.94	28.1	6.95	8.23	11.2
TMCLKL	HY/2012/07	2016-11-15	Mid-Flood	IS(Mf)9	18:44	Bottom	3	2	25.6	7.99	28.1	6.98	8.16	11.1
TMCLKL	HY/2012/07	2016-11-15	Mid-Flood	CS(Mf)3	19:02	Surface	1	1	25.7	8.08	28	7.05	8.24	11
TMCLKL	HY/2012/07	2016-11-15	Mid-Flood	CS(Mf)3	19:02	Surface	1	2	25.8	8.11	28.1	7.03	8.16	10.9
TMCLKL	HY/2012/07	2016-11-15	Mid-Flood	CS(Mf)3	19:02	Middle	2	1	25.7	7.97	28.1	7.3	8.87	11.9
TMCLKL	HY/2012/07	2016-11-15	Mid-Flood	CS(Mf)3	19:02	Middle	2	2	25.7	8	28.2	7.24	8.94	11.9
TMCLKL	HY/2012/07	2016-11-15	Mid-Flood	CS(Mf)3	19:02	Bottom	3	1	25.6	7.94	28.4	7.51	9.04	12.4
TMCLKL	HY/2012/07	2016-11-15	Mid-Flood	CS(Mf)3	19:02	Bottom	3	2	25.6	7.98	28.4	7.57	9.12	12.3
TMCLKL	HY/2012/07	2016-11-15	Mid-Ebb	CS(Mf)5	14:45	Surface	1	1	25.5	7.68	27.9	6.85	8.22	11
TMCLKL	HY/2012/07	2016-11-15	Mid-Ebb	CS(Mf)5	14:45	Surface	1	2	25.4	7.7	28	6.87	8.24	11
TMCLKL	HY/2012/07	2016-11-15	Mid-Ebb	CS(Mf)5	14:45	Middle	2	1	25.4	7.84	28.1	7.14	8.36	11.2
TMCLKL	HY/2012/07	2016-11-15	Mid-Ebb	CS(Mf)5	14:45	Middle	2	2	25.4	7.82	28.1	7.17	8.38	11.2
TMCLKL	HY/2012/07	2016-11-15	Mid-Ebb	CS(Mf)5	14:45	Bottom	3	1	25.3	8	28.2	7.34	8.44	11.4
TMCLKL	HY/2012/07	2016-11-15	Mid-Ebb	CS(Mf)5	14:45	Bottom	3	2	25.4	8.02	28.1	7.32	8.41	11.4
TMCLKL	HY/2012/07	2016-11-15	Mid-Ebb	SR4a	14:20	Surface	1	1	25.4	8.12	28.1	7.46	7.38	9.8
TMCLKL	HY/2012/07	2016-11-15	Mid-Ebb	SR4a	14:20	Surface	1	2	25.5	8.14	28.1	7.47	7.4	9.8
TMCLKL	HY/2012/07	2016-11-15	Mid-Ebb	SR4a	14:20	Middle	2	1						
TMCLKL	HY/2012/07	2016-11-15	Mid-Ebb	SR4a	14:20	Middle	2	2						
TMCLKL	HY/2012/07	2016-11-15	Mid-Ebb	SR4a	14:20	Bottom	3	1	25.6	7.92	28	7.59	8.11	10.9
TMCLKL	HY/2012/07	2016-11-15	Mid-Ebb	SR4a	14:20	Bottom	3	2	25.5	7.94	28.1	7.62	8.13	11
TMCLKL	HY/2012/07	2016-11-15	Mid-Ebb	SR4	13:57	Surface	1	1	25.5	8.13	27.9	6.86	7.63	10.1
TMCLKL	HY/2012/07	2016-11-15	Mid-Ebb	SR4	13:57	Surface	1	2	25.4	8.15	28	6.84	7.65	10.2
TMCLKL	HY/2012/07	2016-11-15	Mid-Ebb	SR4	13:57	Middle	2	1						

Project	Works	Date (yyyy-mm-dd)	Tide	Stat	Start Time	Level	Lev_Cod	Replicate	Temp_v	pH_v	Sal_v	DO_v	Turb_v	SS_v
TMCLKL	HY/2012/07	2016-11-15	Mid-Ebb	SR4	13:57	Middle	2	2						
TMCLKL	HY/2012/07	2016-11-15	Mid-Ebb	SR4	13:57	Bottom	3	1	25.3	7.92	28.1	7.03	8.12	10.8
TMCLKL	HY/2012/07	2016-11-15	Mid-Ebb	SR4	13:57	Bottom	3	2	25.4	7.9	28.1	7.05	8.1	10.8
TMCLKL	HY/2012/07	2016-11-15	Mid-Ebb	IS8	13:40	Surface	1	1	25.5	7.93	28.1	7.13	8.16	10.9
TMCLKL	HY/2012/07	2016-11-15	Mid-Ebb	IS8	13:40	Surface	1	2	25.5	7.95	28	7.16	8.19	10.9
TMCLKL	HY/2012/07	2016-11-15	Mid-Ebb	IS8	13:40	Middle	2	1						
TMCLKL	HY/2012/07	2016-11-15	Mid-Ebb	IS8	13:40	Middle	2	2						
TMCLKL	HY/2012/07	2016-11-15	Mid-Ebb	IS8	13:40	Bottom	3	1	25.4	8.16	28.2	7.34	8.45	11.4
TMCLKL	HY/2012/07	2016-11-15	Mid-Ebb	IS8	13:40	Bottom	3	2	25.4	8.19	28.2	7.31	8.47	11.4
TMCLKL	HY/2012/07	2016-11-15	Mid-Ebb	IS(Mf)16	13:18	Surface	1	1	25.5	7.45	27.9	7.32	7.86	10.5
TMCLKL	HY/2012/07	2016-11-15	Mid-Ebb	IS(Mf)16	13:18	Surface	1	2	25.5	7.47	28	7.3	7.89	10.5
TMCLKL	HY/2012/07	2016-11-15	Mid-Ebb	IS(Mf)16	13:18	Middle	2	1	25.4	7.66	28.1	7.45	8.12	10.8
TMCLKL	HY/2012/07	2016-11-15	Mid-Ebb	IS(Mf)16	13:18	Middle	2	2	25.3	7.68	28.1	7.47	8.1	10.8
TMCLKL	HY/2012/07	2016-11-15	Mid-Ebb	IS(Mf)16	13:18	Bottom	3	1	25.4	7.73	28.1	7.28	8.35	11.4
TMCLKL	HY/2012/07	2016-11-15	Mid-Ebb	IS(Mf)16	13:18	Bottom	3	2	25.5	7.75	28.1	7.26	8.37	11.2
TMCLKL	HY/2012/07	2016-11-15	Mid-Ebb	IS(Mf)9	12:57	Surface	1	1	25.5	7.81	28	6.65	8.12	10.8
TMCLKL	HY/2012/07	2016-11-15	Mid-Ebb	IS(Mf)9	12:57	Surface	1	2	25.4	7.83	28.1	6.67	8.14	10.8
TMCLKL	HY/2012/07	2016-11-15	Mid-Ebb	IS(Mf)9	12:57	Middle	2	1						
TMCLKL	HY/2012/07	2016-11-15	Mid-Ebb	IS(Mf)9	12:57	Middle	2	2						
TMCLKL	HY/2012/07	2016-11-15	Mid-Ebb	IS(Mf)9	12:57	Bottom	3	1	25.6	8.24	28.2	6.84	8.35	11.2
TMCLKL	HY/2012/07	2016-11-15	Mid-Ebb	IS(Mf)9	12:57	Bottom	3	2	25.5	8.22	28.2	6.86	8.37	11.3
TMCLKL	HY/2012/07	2016-11-15	Mid-Ebb	CS(Mf)3	12:35	Surface	1	1	25.6	8.2	28.1	7.12	8.65	11.5
TMCLKL	HY/2012/07	2016-11-15	Mid-Ebb	CS(Mf)3	12:35	Surface	1	2	25.5	8.22	28.1	7.14	8.67	11.5
TMCLKL	HY/2012/07	2016-11-15	Mid-Ebb	CS(Mf)3	12:35	Middle	2	1	25.4	7.94	28.2	7.66	9.14	12.2
TMCLKL	HY/2012/07	2016-11-15	Mid-Ebb	CS(Mf)3	12:35	Middle	2	2	25.4	7.96	28.3	7.68	9.16	12.2
TMCLKL	HY/2012/07	2016-11-15	Mid-Ebb	CS(Mf)3	12:35	Bottom	3	1	25.3	8.03	28.4	7.79	9.34	12.6
TMCLKL	HY/2012/07	2016-11-15	Mid-Ebb	CS(Mf)3	12:35	Bottom	3	2	25.3	8.05	28.3	7.81	9.36	12.7
TMCLKL	HY/2012/07	2016-11-17	Mid-Flood	CS(Mf)5	09:16	Surface	1	1	25.7	7.66	27.9	6.95	8.73	11.7
TMCLKL	HY/2012/07	2016-11-17	Mid-Flood	CS(Mf)5	09:16	Surface	1	2	25.7	7.7	28	6.91	8.66	11.7
TMCLKL	HY/2012/07	2016-11-17	Mid-Flood	CS(Mf)5	09:16	Middle	2	1	25.7	7.73	28	6.99	8.85	11.9
TMCLKL	HY/2012/07	2016-11-17	Mid-Flood	CS(Mf)5	09:16	Middle	2	2	25.7	7.75	28	7.02	8.79	11.8
TMCLKL	HY/2012/07	2016-11-17	Mid-Flood	CS(Mf)5	09:16	Bottom	3	1	25.5	7.81	28.2	7.16	8.96	12.4
TMCLKL	HY/2012/07	2016-11-17	Mid-Flood	CS(Mf)5	09:16	Bottom	3	2	25.5	7.82	28.2	7.19	8.87	12.2

Project	Works	Date (yyyy-mm-dd)	Tide	Stat	Start Time	Level	Lev_Cod	Replicate	Temp_v	pH_v	Sal_v	DO_v	Turb_v	SS_v
TMCLKL	HY/2012/07	2016-11-17	Mid-Flood	SR4a	09:40	Surface	1	1	25.7	7.94	28	7.08	7.94	10.8
TMCLKL	HY/2012/07	2016-11-17	Mid-Flood	SR4a	09:40	Surface	1	2	25.7	7.97	27.9	7.12	7.88	10.7
TMCLKL	HY/2012/07	2016-11-17	Mid-Flood	SR4a	09:40	Middle	2	1						
TMCLKL	HY/2012/07	2016-11-17	Mid-Flood	SR4a	09:40	Middle	2	2						
TMCLKL	HY/2012/07	2016-11-17	Mid-Flood	SR4a	09:40	Bottom	3	1	25.6	7.86	28	7.17	8.24	11.2
TMCLKL	HY/2012/07	2016-11-17	Mid-Flood	SR4a	09:40	Bottom	3	2	25.6	7.89	28.1	7.2	8.31	11.3
TMCLKL	HY/2012/07	2016-11-17	Mid-Flood	SR4	09:53	Surface	1	1	25.7	7.98	27.9	7.03	7.88	10.7
TMCLKL	HY/2012/07	2016-11-17	Mid-Flood	SR4	09:53	Surface	1	2	25.7	8.02	28	6.99	7.92	10.8
TMCLKL	HY/2012/07	2016-11-17	Mid-Flood	SR4	09:53	Middle	2	1						
TMCLKL	HY/2012/07	2016-11-17	Mid-Flood	SR4	09:53	Middle	2	2						
TMCLKL	HY/2012/07	2016-11-17	Mid-Flood	SR4	09:53	Bottom	3	1	25.7	7.95	28	7.07	8.34	11.6
TMCLKL	HY/2012/07	2016-11-17	Mid-Flood	SR4	09:53	Bottom	3	2	25.6	7.9	28.1	7.05	8.27	11.6
TMCLKL	HY/2012/07	2016-11-17	Mid-Flood	IS8	10:09	Surface	1	1	25.7	7.94	28	6.95	7.77	10.6
TMCLKL	HY/2012/07	2016-11-17	Mid-Flood	IS8	10:09	Surface	1	2	25.8	7.99	28	6.91	7.86	10.7
TMCLKL	HY/2012/07	2016-11-17	Mid-Flood	IS8	10:09	Middle	2	1						
TMCLKL	HY/2012/07	2016-11-17	Mid-Flood	IS8	10:09	Middle	2	2						
TMCLKL	HY/2012/07	2016-11-17	Mid-Flood	IS8	10:09	Bottom	3	1	25.7	8.03	28	7.04	8.14	11.2
TMCLKL	HY/2012/07	2016-11-17	Mid-Flood	IS8	10:09	Bottom	3	2	25.7	8	28	7	8.1	11.3
TMCLKL	HY/2012/07	2016-11-17	Mid-Flood	IS(Mf)16	10:24	Surface	1	1	25.8	7.86	27.9	7.15	7.95	10.8
TMCLKL	HY/2012/07	2016-11-17	Mid-Flood	IS(Mf)16	10:24	Surface	1	2	25.8	7.89	28	7.11	8.01	10.9
TMCLKL	HY/2012/07	2016-11-17	Mid-Flood	IS(Mf)16	10:24	Middle	2	1	25.7	7.77	28	7.3	7.73	10.4
TMCLKL	HY/2012/07	2016-11-17	Mid-Flood	IS(Mf)16	10:24	Middle	2	2	25.8	7.81	28	7.27	7.8	10.5
TMCLKL	HY/2012/07	2016-11-17	Mid-Flood	IS(Mf)16	10:24	Bottom	3	1	25.7	7.8	28.1	7.09	8.31	11.3
TMCLKL	HY/2012/07	2016-11-17	Mid-Flood	IS(Mf)16	10:24	Bottom	3	2	25.7	7.76	28.2	7.06	8.39	11.4
TMCLKL	HY/2012/07	2016-11-17	Mid-Flood	IS(Mf)9	10:45	Surface	1	1	25.7	7.78	27.9	6.9	7.95	10.6
TMCLKL	HY/2012/07	2016-11-17	Mid-Flood	IS(Mf)9	10:45	Surface	1	2	25.7	7.81	28	6.87	8.01	10.7
TMCLKL	HY/2012/07	2016-11-17	Mid-Flood	IS(Mf)9	10:45	Middle	2	1						
TMCLKL	HY/2012/07	2016-11-17	Mid-Flood	IS(Mf)9	10:45	Middle	2	2						
TMCLKL	HY/2012/07	2016-11-17	Mid-Flood	IS(Mf)9	10:45	Bottom	3	1	25.7	7.87	28	6.94	8.08	11
TMCLKL	HY/2012/07	2016-11-17	Mid-Flood	IS(Mf)9	10:45	Bottom	3	2	25.7	7.9	28.1	6.97	8.13	11.1
TMCLKL	HY/2012/07	2016-11-17	Mid-Flood	CS(Mf)3	11:00	Surface	1	1	25.7	8.05	28.1	7.05	8.12	10.8
TMCLKL	HY/2012/07	2016-11-17	Mid-Flood	CS(Mf)3	11:00	Surface	1	2	25.7	8.08	28	7.01	8.05	10.7
TMCLKL	HY/2012/07	2016-11-17	Mid-Flood	CS(Mf)3	11:00	Middle	2	1	25.7	7.97	28.2	7.17	8.33	11.2

Project	Works	Date (yyyy-mm-dd)	Tide	Stat	Start Time	Level	Lev_Cod	Replicate	Temp_v	pH_v	Sal_v	DO_v	Turb_v	SS_v
TMCLKL	HY/2012/07	2016-11-17	Mid-Flood	CS(Mf)3	11:00	Middle	2	2	25.7	8	28.2	7.2	8.4	11.2
TMCLKL	HY/2012/07	2016-11-17	Mid-Flood	CS(Mf)3	11:00	Bottom	3	1	25.6	8.03	28.3	7.36	8.66	11.9
TMCLKL	HY/2012/07	2016-11-17	Mid-Flood	CS(Mf)3	11:00	Bottom	3	2	25.6	7.95	28.3	7.32	8.72	11.8
TMCLKL	HY/2012/07	2016-11-17	Mid-Ebb	CS(Mf)5	15:30	Surface	1	1	25.8	7.79	28	6.87	8.45	11.3
TMCLKL	HY/2012/07	2016-11-17	Mid-Ebb	CS(Mf)5	15:30	Surface	1	2	25.9	7.74	27.9	6.83	8.36	11.2
TMCLKL	HY/2012/07	2016-11-17	Mid-Ebb	CS(Mf)5	15:30	Middle	2	1	25.7	7.79	28.1	6.96	8.5	11.4
TMCLKL	HY/2012/07	2016-11-17	Mid-Ebb	CS(Mf)5	15:30	Middle	2	2	25.8	7.76	28	6.99	8.42	11.3
TMCLKL	HY/2012/07	2016-11-17	Mid-Ebb	CS(Mf)5	15:30	Bottom	3	1	25.6	7.9	28.2	7.1	8.78	11.9
TMCLKL	HY/2012/07	2016-11-17	Mid-Ebb	CS(Mf)5	15:30	Bottom	3	2	25.5	7.94	28.3	7.07	8.72	11.9
TMCLKL	HY/2012/07	2016-11-17	Mid-Ebb	SR4a	15:13	Surface	1	1	25.7	8.04	28	7.2	7.66	10.2
TMCLKL	HY/2012/07	2016-11-17	Mid-Ebb	SR4a	15:13	Surface	1	2	25.8	8.05	28.1	7.24	7.59	10.1
TMCLKL	HY/2012/07	2016-11-17	Mid-Ebb	SR4a	15:13	Middle	2	1						
TMCLKL	HY/2012/07	2016-11-17	Mid-Ebb	SR4a	15:13	Middle	2	2						
TMCLKL	HY/2012/07	2016-11-17	Mid-Ebb	SR4a	15:13	Bottom	3	1	25.6	7.93	28.1	7.31	7.92	10.7
TMCLKL	HY/2012/07	2016-11-17	Mid-Ebb	SR4a	15:13	Bottom	3	2	25.7	7.96	28.2	7.35	8	10.8
TMCLKL	HY/2012/07	2016-11-17	Mid-Ebb	SR4	14:56	Surface	1	1	25.8	8.1	28	6.95	7.79	10.4
TMCLKL	HY/2012/07	2016-11-17	Mid-Ebb	SR4	14:56	Surface	1	2	25.7	8.16	28.1	6.91	7.86	10.5
TMCLKL	HY/2012/07	2016-11-17	Mid-Ebb	SR4	14:56	Middle	2	1						
TMCLKL	HY/2012/07	2016-11-17	Mid-Ebb	SR4	14:56	Middle	2	2						
TMCLKL	HY/2012/07	2016-11-17	Mid-Ebb	SR4	14:56	Bottom	3	1	25.7	7.93	28.1	7.03	8.4	11.2
TMCLKL	HY/2012/07	2016-11-17	Mid-Ebb	SR4	14:56	Bottom	3	2	25.8	7.98	28.2	6.98	8.31	11.1
TMCLKL	HY/2012/07	2016-11-17	Mid-Ebb	IS8	14:39	Surface	1	1	25.7	8.07	28.1	7.02	8	10.6
TMCLKL	HY/2012/07	2016-11-17	Mid-Ebb	IS8	14:39	Surface	1	2	25.8	8.11	28.2	6.98	7.93	10.5
TMCLKL	HY/2012/07	2016-11-17	Mid-Ebb	IS8	14:39	Middle	2	1						
TMCLKL	HY/2012/07	2016-11-17	Mid-Ebb	IS8	14:39	Middle	2	2						
TMCLKL	HY/2012/07	2016-11-17	Mid-Ebb	IS8	14:39	Bottom	3	1	25.6	8.13	28.3	7.15	8.34	11.3
TMCLKL	HY/2012/07	2016-11-17	Mid-Ebb	IS8	14:39	Bottom	3	2	25.7	8.15	28.2	7.12	8.37	11.3
TMCLKL	HY/2012/07	2016-11-17	Mid-Ebb	IS(Mf)16	14:21	Surface	1	1	25.8	7.76	28.1	7.32	8.07	10.7
TMCLKL	HY/2012/07	2016-11-17	Mid-Ebb	IS(Mf)16	14:21	Surface	1	2	25.9	7.8	28	7.27	8.01	10.7
TMCLKL	HY/2012/07	2016-11-17	Mid-Ebb	IS(Mf)16	14:21	Middle	2	1	25.8	7.86	28.1	7.46	7.86	10.5
TMCLKL	HY/2012/07	2016-11-17	Mid-Ebb	IS(Mf)16	14:21	Middle	2	2	25.7	7.79	28.2	7.4	7.82	10.4
TMCLKL	HY/2012/07	2016-11-17	Mid-Ebb	IS(Mf)16	14:21	Bottom	3	1	25.6	7.86	28.2	7.22	8.56	11.6
TMCLKL	HY/2012/07	2016-11-17	Mid-Ebb	IS(Mf)16	14:21	Bottom	3	2	25.7	7.82	28.3	7.25	8.48	11.4

Project	Works	Date (yyyy-mm-dd)	Tide	Stat	Start Time	Level	Lev_Cod	Replicate	Temp_v	pH_v	Sal_v	DO_v	Turb_v	SS_v
TMCLKL	HY/2012/07	2016-11-17	Mid-Ebb	IS(Mf)9	14:03	Surface	1	1	25.8	7.84	28	6.75	8.1	10.8
TMCLKL	HY/2012/07	2016-11-17	Mid-Ebb	IS(Mf)9	14:03	Surface	1	2	25.7	7.81	28.1	6.79	8.03	10.7
TMCLKL	HY/2012/07	2016-11-17	Mid-Ebb	IS(Mf)9	14:03	Middle	2	1						
TMCLKL	HY/2012/07	2016-11-17	Mid-Ebb	IS(Mf)9	14:03	Middle	2	2						
TMCLKL	HY/2012/07	2016-11-17	Mid-Ebb	IS(Mf)9	14:03	Bottom	3	1	25.7	8	28.1	6.86	8.29	11.1
TMCLKL	HY/2012/07	2016-11-17	Mid-Ebb	IS(Mf)9	14:03	Bottom	3	2	25.6	8.05	28.2	6.89	8.22	11.1
TMCLKL	HY/2012/07	2016-11-17	Mid-Ebb	CS(Mf)3	13:45	Surface	1	1	25.8	8.14	28.2	6.96	8.3	11
TMCLKL	HY/2012/07	2016-11-17	Mid-Ebb	CS(Mf)3	13:45	Surface	1	2	25.9	8.17	28.1	6.94	8.22	10.9
TMCLKL	HY/2012/07	2016-11-17	Mid-Ebb	CS(Mf)3	13:45	Middle	2	1	25.8	8.03	28.2	7.21	8.93	11.9
TMCLKL	HY/2012/07	2016-11-17	Mid-Ebb	CS(Mf)3	13:45	Middle	2	2	25.7	8.06	28.3	7.15	9	12
TMCLKL	HY/2012/07	2016-11-17	Mid-Ebb	CS(Mf)3	13:45	Bottom	3	1	25.7	8	28.4	7.42	9.1	12.3
TMCLKL	HY/2012/07	2016-11-17	Mid-Ebb	CS(Mf)3	13:45	Bottom	3	2	25.6	8.04	28.5	7.48	9.18	12.5
TMCLKL	HY/2012/07	2016-11-19	Mid-Flood	CS(Mf)5	10:40	Surface	1	1	25.3	7.76	27.6	7.17	7.93	10.7
TMCLKL	HY/2012/07	2016-11-19	Mid-Flood	CS(Mf)5	10:40	Surface	1	2	25.4	7.75	27.7	7.14	7.91	10.7
TMCLKL	HY/2012/07	2016-11-19	Mid-Flood	CS(Mf)5	10:40	Middle	2	1	25.3	7.8	27.8	7.05	8.24	11.1
TMCLKL	HY/2012/07	2016-11-19	Mid-Flood	CS(Mf)5	10:40	Middle	2	2	25.3	7.82	27.8	7.01	8.28	11.1
TMCLKL	HY/2012/07	2016-11-19	Mid-Flood	CS(Mf)5	10:40	Bottom	3	1	25.3	7.79	27.8	6.96	8.49	11.7
TMCLKL	HY/2012/07	2016-11-19	Mid-Flood	CS(Mf)5	10:40	Bottom	3	2	25.2	7.78	27.9	6.92	8.41	11.6
TMCLKL	HY/2012/07	2016-11-19	Mid-Flood	SR4a	11:00	Surface	1	1	25.4	7.8	27.5	7.11	8.23	11.2
TMCLKL	HY/2012/07	2016-11-19	Mid-Flood	SR4a	11:00	Surface	1	2	25.5	7.81	27.6	7.07	8.2	11.2
TMCLKL	HY/2012/07	2016-11-19	Mid-Flood	SR4a	11:00	Middle	2	1						
TMCLKL	HY/2012/07	2016-11-19	Mid-Flood	SR4a	11:00	Middle	2	2						
TMCLKL	HY/2012/07	2016-11-19	Mid-Flood	SR4a	11:00	Bottom	3	1	25.4	7.77	27.7	7.01	8.19	11.1
TMCLKL	HY/2012/07	2016-11-19	Mid-Flood	SR4a	11:00	Bottom	3	2	25.3	7.78	27.7	7.04	8.11	11
TMCLKL	HY/2012/07	2016-11-19	Mid-Flood	SR4	11:18	Surface	1	1	25.4	7.74	27.6	7.24	7.37	10
TMCLKL	HY/2012/07	2016-11-19	Mid-Flood	SR4	11:18	Surface	1	2	25.4	7.74	27.6	7.2	7.34	10
TMCLKL	HY/2012/07	2016-11-19	Mid-Flood	SR4	11:18	Middle	2	1						
TMCLKL	HY/2012/07	2016-11-19	Mid-Flood	SR4	11:18	Middle	2	2						
TMCLKL	HY/2012/07	2016-11-19	Mid-Flood	SR4	11:18	Bottom	3	1	25.3	7.8	27.7	7.03	8.33	11.6
TMCLKL	HY/2012/07	2016-11-19	Mid-Flood	SR4	11:18	Bottom	3	2	25.3	7.8	27.7	7.06	8.3	11.6
TMCLKL	HY/2012/07	2016-11-19	Mid-Flood	IS8	11:36	Surface	1	1	25.5	7.7	27.6	7.18	7.82	10.6
TMCLKL	HY/2012/07	2016-11-19	Mid-Flood	IS8	11:36	Surface	1	2	25.5	7.69	27.5	7.14	7.79	10.6
TMCLKL	HY/2012/07	2016-11-19	Mid-Flood	IS8	11:36	Middle	2	1						

Project	Works	Date (yyyy-mm-dd)	Tide	Stat	Start Time	Level	Lev_Cod	Replicate	Temp_v	pH_v	Sal_v	DO_v	Turb_v	SS_v
TMCLKL	HY/2012/07	2016-11-19	Mid-Flood	IS8	11:36	Middle	2	2						
TMCLKL	HY/2012/07	2016-11-19	Mid-Flood	IS8	11:36	Bottom	3	1	25.4	7.78	27.7	7.12	8.29	11.4
TMCLKL	HY/2012/07	2016-11-19	Mid-Flood	IS8	11:36	Bottom	3	2	25.4	7.78	27.7	7.09	8.26	11.5
TMCLKL	HY/2012/07	2016-11-19	Mid-Flood	IS(Mf)16	11:55	Surface	1	1	25.5	7.72	27.6	7.21	7.9	10.7
TMCLKL	HY/2012/07	2016-11-19	Mid-Flood	IS(Mf)16	11:55	Surface	1	2	25.6	7.71	27.7	7.24	7.93	10.8
TMCLKL	HY/2012/07	2016-11-19	Mid-Flood	IS(Mf)16	11:55	Middle	2	1	25.3	7.76	27.8	7.1	8.54	11.4
TMCLKL	HY/2012/07	2016-11-19	Mid-Flood	IS(Mf)16	11:55	Middle	2	2	25.3	7.76	27.8	7.07	8.5	11.4
TMCLKL	HY/2012/07	2016-11-19	Mid-Flood	IS(Mf)16	11:55	Bottom	3	1	25.2	7.81	27.8	7.14	8.47	11.5
TMCLKL	HY/2012/07	2016-11-19	Mid-Flood	IS(Mf)16	11:55	Bottom	3	2	25.2	7.81	27.9	7.18	8.45	11.5
TMCLKL	HY/2012/07	2016-11-19	Mid-Flood	IS(Mf)9	12:30	Surface	1	1	25.5	7.8	27.5	7.39	8.09	10.8
TMCLKL	HY/2012/07	2016-11-19	Mid-Flood	IS(Mf)9	12:30	Surface	1	2	25.6	7.81	27.4	7.35	8.02	10.7
TMCLKL	HY/2012/07	2016-11-19	Mid-Flood	IS(Mf)9	12:30	Middle	2	1						
TMCLKL	HY/2012/07	2016-11-19	Mid-Flood	IS(Mf)9	12:30	Middle	2	2						
TMCLKL	HY/2012/07	2016-11-19	Mid-Flood	IS(Mf)9	12:30	Bottom	3	1	25.5	7.82	27.6	7.19	8.22	11.2
TMCLKL	HY/2012/07	2016-11-19	Mid-Flood	IS(Mf)9	12:30	Bottom	3	2	25.5	7.82	27.6	7.16	8.26	11.2
TMCLKL	HY/2012/07	2016-11-19	Mid-Flood	CS(Mf)3	12:55	Surface	1	1	25.6	7.76	27.6	7.42	7.87	10.5
TMCLKL	HY/2012/07	2016-11-19	Mid-Flood	CS(Mf)3	12:55	Surface	1	2	25.6	7.78	27.6	7.38	7.8	10.4
TMCLKL	HY/2012/07	2016-11-19	Mid-Flood	CS(Mf)3	12:55	Middle	2	1	25.3	7.84	27.8	7.17	8.3	11.1
TMCLKL	HY/2012/07	2016-11-19	Mid-Flood	CS(Mf)3	12:55	Middle	2	2	25.4	7.84	27.8	7.14	8.36	11.1
TMCLKL	HY/2012/07	2016-11-19	Mid-Flood	CS(Mf)3	12:55	Bottom	3	1	25.2	7.86	27.9	7.02	8.36	11.5
TMCLKL	HY/2012/07	2016-11-19	Mid-Flood	CS(Mf)3	12:55	Bottom	3	2	25.2	7.87	27.9	7.06	8.32	11.2
TMCLKL	HY/2012/07	2016-11-19	Mid-Ebb	CS(Mf)5	16:41	Surface	1	1	25.6	7.73	27.7	7.09	8.34	11.2
TMCLKL	HY/2012/07	2016-11-19	Mid-Ebb	CS(Mf)5	16:41	Surface	1	2	25.6	7.69	27.6	7.05	8.26	11.1
TMCLKL	HY/2012/07	2016-11-19	Mid-Ebb	CS(Mf)5	16:41	Middle	2	1	25.6	7.77	27.7	7.13	8.11	10.9
TMCLKL	HY/2012/07	2016-11-19	Mid-Ebb	CS(Mf)5	16:41	Middle	2	2	25.5	7.72	27.7	7.16	8.05	10.8
TMCLKL	HY/2012/07	2016-11-19	Mid-Ebb	CS(Mf)5	16:41	Bottom	3	1	25.6	7.78	27.9	7.03	8.52	11.5
TMCLKL	HY/2012/07	2016-11-19	Mid-Ebb	CS(Mf)5	16:41	Bottom	3	2	25.7	7.83	27.9	7.07	8.44	11.5
TMCLKL	HY/2012/07	2016-11-19	Mid-Ebb	SR4a	16:18	Surface	1	1	25.5	7.68	27.6	7.04	7.85	10.4
TMCLKL	HY/2012/07	2016-11-19	Mid-Ebb	SR4a	16:18	Surface	1	2	25.6	7.73	27.7	7.01	7.91	10.5
TMCLKL	HY/2012/07	2016-11-19	Mid-Ebb	SR4a	16:18	Middle	2	1						
TMCLKL	HY/2012/07	2016-11-19	Mid-Ebb	SR4a	16:18	Middle	2	2						
TMCLKL	HY/2012/07	2016-11-19	Mid-Ebb	SR4a	16:18	Bottom	3	1	25.6	7.7	27.7	7.09	8.07	10.9
TMCLKL	HY/2012/07	2016-11-19	Mid-Ebb	SR4a	16:18	Bottom	3	2	25.6	7.66	27.7	7.12	8.01	10.8

Project	Works	Date (yyyy-mm-dd)	Tide	Stat	Start Time	Level	Lev_Cod	Replicate	Temp_v	pH_v	Sal_v	DO_v	Turb_v	SS_v
TMCLKL	HY/2012/07	2016-11-19	Mid-Ebb	SR4	16:04	Surface	1	1	25.6	7.77	27.7	7.09	7.75	10.3
TMCLKL	HY/2012/07	2016-11-19	Mid-Ebb	SR4	16:04	Surface	1	2	25.7	7.85	27.7	7.05	7.82	10.4
TMCLKL	HY/2012/07	2016-11-19	Mid-Ebb	SR4	16:04	Middle	2	1						
TMCLKL	HY/2012/07	2016-11-19	Mid-Ebb	SR4	16:04	Middle	2	2						
TMCLKL	HY/2012/07	2016-11-19	Mid-Ebb	SR4	16:04	Bottom	3	1	25.7	7.88	27.8	6.94	7.95	10.6
TMCLKL	HY/2012/07	2016-11-19	Mid-Ebb	SR4	16:04	Bottom	3	2	25.7	7.93	27.8	6.98	8.01	10.7
TMCLKL	HY/2012/07	2016-11-19	Mid-Ebb	IS8	15:48	Surface	1	1	25.5	7.84	27.7	7.04	7.94	10.6
TMCLKL	HY/2012/07	2016-11-19	Mid-Ebb	IS8	15:48	Surface	1	2	25.6	7.8	27.7	7.01	7.85	10.4
TMCLKL	HY/2012/07	2016-11-19	Mid-Ebb	IS8	15:48	Middle	2	1						
TMCLKL	HY/2012/07	2016-11-19	Mid-Ebb	IS8	15:48	Middle	2	2						
TMCLKL	HY/2012/07	2016-11-19	Mid-Ebb	IS8	15:48	Bottom	3	1	25.6	7.94	27.8	7.09	8.06	10.9
TMCLKL	HY/2012/07	2016-11-19	Mid-Ebb	IS8	15:48	Bottom	3	2	25.6	7.9	27.7	7.13	8	10.8
TMCLKL	HY/2012/07	2016-11-19	Mid-Ebb	IS(Mf)16	15:30	Surface	1	1	25.5	7.77	27.6	7.08	8.05	10.7
TMCLKL	HY/2012/07	2016-11-19	Mid-Ebb	IS(Mf)16	15:30	Surface	1	2	25.6	7.84	27.7	7.11	8	10.6
TMCLKL	HY/2012/07	2016-11-19	Mid-Ebb	IS(Mf)16	15:30	Middle	2	1	25.6	7.8	27.7	7.18	7.92	10.5
TMCLKL	HY/2012/07	2016-11-19	Mid-Ebb	IS(Mf)16	15:30	Middle	2	2	25.6	7.83	27.7	7.14	7.86	10.5
TMCLKL	HY/2012/07	2016-11-19	Mid-Ebb	IS(Mf)16	15:30	Bottom	3	1	25.6	7.7	27.8	7.24	8.24	11.2
TMCLKL	HY/2012/07	2016-11-19	Mid-Ebb	IS(Mf)16	15:30	Bottom	3	2	25.6	7.73	27.9	7.21	8.35	11.2
TMCLKL	HY/2012/07	2016-11-19	Mid-Ebb	IS(Mf)9	15:14	Surface	1	1	25.5	7.73	27.7	7.18	7.83	10.4
TMCLKL	HY/2012/07	2016-11-19	Mid-Ebb	IS(Mf)9	15:14	Surface	1	2	25.5	7.69	27.8	7.15	7.9	10.5
TMCLKL	HY/2012/07	2016-11-19	Mid-Ebb	IS(Mf)9	15:14	Middle	2	1						
TMCLKL	HY/2012/07	2016-11-19	Mid-Ebb	IS(Mf)9	15:14	Middle	2	2						
TMCLKL	HY/2012/07	2016-11-19	Mid-Ebb	IS(Mf)9	15:14	Bottom	3	1	25.5	7.77	27.8	7.13	7.98	10.7
TMCLKL	HY/2012/07	2016-11-19	Mid-Ebb	IS(Mf)9	15:14	Bottom	3	2	25.5	7.73	27.8	7.09	8.03	10.8
TMCLKL	HY/2012/07	2016-11-19	Mid-Ebb	CS(Mf)3	14:56	Surface	1	1	25.4	7.86	27.7	7.25	8.05	10.7
TMCLKL	HY/2012/07	2016-11-19	Mid-Ebb	CS(Mf)3	14:56	Surface	1	2	25.5	7.82	27.7	7.22	7.94	10.6
TMCLKL	HY/2012/07	2016-11-19	Mid-Ebb	CS(Mf)3	14:56	Middle	2	1	25.5	7.79	27.7	7.13	8.23	10.9
TMCLKL	HY/2012/07	2016-11-19	Mid-Ebb	CS(Mf)3	14:56	Middle	2	2	25.5	7.81	27.8	7.19	8.16	10.9
TMCLKL	HY/2012/07	2016-11-19	Mid-Ebb	CS(Mf)3	14:56	Bottom	3	1	25.6	7.73	27.9	7.34	8.44	11.4
TMCLKL	HY/2012/07	2016-11-19	Mid-Ebb	CS(Mf)3	14:56	Bottom	3	2	25.6	7.69	27.9	7.31	8.37	11.4
TMCLKL	HY/2012/07	2016-11-22	Mid-Flood	CS(Mf)5	14:10	Surface	1	1	25.7	7.79	27.7	7.15	8.25	11.1
TMCLKL	HY/2012/07	2016-11-22	Mid-Flood	CS(Mf)5	14:10	Surface	1	2	25.8	7.75	27.6	7.11	8.17	11
TMCLKL	HY/2012/07	2016-11-22	Mid-Flood	CS(Mf)5	14:10	Middle	2	1	25.8	7.83	27.7	7.19	8.02	10.8

Project	Works	Date (yyyy-mm-dd)	Tide	Stat	Start Time	Level	Lev_Cod	Replicate	Temp_v	pH_v	Sal_v	DO_v	Turb_v	SS_v
TMCLKL	HY/2012/07	2016-11-22	Mid-Flood	CS(Mf)5	14:10	Middle	2	2	25.9	7.78	27.8	7.22	7.96	10.7
TMCLKL	HY/2012/07	2016-11-22	Mid-Flood	CS(Mf)5	14:10	Bottom	3	1	25.9	7.84	27.9	7.09	8.43	11.6
TMCLKL	HY/2012/07	2016-11-22	Mid-Flood	CS(Mf)5	14:10	Bottom	3	2	25.8	7.89	28	7.13	8.35	11.5
TMCLKL	HY/2012/07	2016-11-22	Mid-Flood	SR4a	14:32	Surface	1	1	25.6	7.74	27.7	7.1	7.76	10.6
TMCLKL	HY/2012/07	2016-11-22	Mid-Flood	SR4a	14:32	Surface	1	2	25.7	7.79	27.6	7.07	7.82	10.6
TMCLKL	HY/2012/07	2016-11-22	Mid-Flood	SR4a	14:32	Middle	2	1						
TMCLKL	HY/2012/07	2016-11-22	Mid-Flood	SR4a	14:32	Middle	2	2						
TMCLKL	HY/2012/07	2016-11-22	Mid-Flood	SR4a	14:32	Bottom	3	1	25.7	7.76	27.7	7.15	7.98	10.9
TMCLKL	HY/2012/07	2016-11-22	Mid-Flood	SR4a	14:32	Bottom	3	2	25.8	7.72	27.8	7.18	7.92	10.8
TMCLKL	HY/2012/07	2016-11-22	Mid-Flood	SR4	14:54	Surface	1	1	25.7	7.83	27.7	7.15	7.66	10.4
TMCLKL	HY/2012/07	2016-11-22	Mid-Flood	SR4	14:54	Surface	1	2	25.6	7.91	27.6	7.11	7.73	10.5
TMCLKL	HY/2012/07	2016-11-22	Mid-Flood	SR4	14:54	Middle	2	1						
TMCLKL	HY/2012/07	2016-11-22	Mid-Flood	SR4	14:54	Middle	2	2						
TMCLKL	HY/2012/07	2016-11-22	Mid-Flood	SR4	14:54	Bottom	3	1	25.7	7.94	27.7	7	7.86	10.9
TMCLKL	HY/2012/07	2016-11-22	Mid-Flood	SR4	14:54	Bottom	3	2	25.8	7.99	27.8	7.04	7.92	11.1
TMCLKL	HY/2012/07	2016-11-22	Mid-Flood	IS8	15:16	Surface	1	1	25.6	7.9	27.8	7.1	8	10.9
TMCLKL	HY/2012/07	2016-11-22	Mid-Flood	IS8	15:16	Surface	1	2	25.5	7.86	27.7	7.07	7.91	10.8
TMCLKL	HY/2012/07	2016-11-22	Mid-Flood	IS8	15:16	Middle	2	1						
TMCLKL	HY/2012/07	2016-11-22	Mid-Flood	IS8	15:16	Middle	2	2						
TMCLKL	HY/2012/07	2016-11-22	Mid-Flood	IS8	15:16	Bottom	3	1	25.6	8	27.8	7.15	8.12	11.2
TMCLKL	HY/2012/07	2016-11-22	Mid-Flood	IS8	15:16	Bottom	3	2	25.7	7.96	27.9	7.19	8.06	11.2
TMCLKL	HY/2012/07	2016-11-22	Mid-Flood	IS(Mf)16	15:38	Surface	1	1	25.6	7.83	27.6	7.14	8.11	11
TMCLKL	HY/2012/07	2016-11-22	Mid-Flood	IS(Mf)16	15:38	Surface	1	2	25.7	7.9	27.7	7.17	8.06	11
TMCLKL	HY/2012/07	2016-11-22	Mid-Flood	IS(Mf)16	15:38	Middle	2	1	25.7	7.86	27.8	7.24	8.03	10.8
TMCLKL	HY/2012/07	2016-11-22	Mid-Flood	IS(Mf)16	15:38	Middle	2	2	25.6	7.89	27.7	7.2	7.92	10.6
TMCLKL	HY/2012/07	2016-11-22	Mid-Flood	IS(Mf)16	15:38	Bottom	3	1	25.7	7.76	27.9	7.3	8.3	11.3
TMCLKL	HY/2012/07	2016-11-22	Mid-Flood	IS(Mf)16	15:38	Bottom	3	2	25.8	7.79	28	7.27	8.41	11.4
TMCLKL	HY/2012/07	2016-11-22	Mid-Flood	IS(Mf)9	16:00	Surface	1	1	25.6	7.79	27.8	7.24	7.74	10.3
TMCLKL	HY/2012/07	2016-11-22	Mid-Flood	IS(Mf)9	16:00	Surface	1	2	25.5	7.75	27.9	7.21	7.81	10.4
TMCLKL	HY/2012/07	2016-11-22	Mid-Flood	IS(Mf)9	16:00	Middle	2	1						
TMCLKL	HY/2012/07	2016-11-22	Mid-Flood	IS(Mf)9	16:00	Middle	2	2						
TMCLKL	HY/2012/07	2016-11-22	Mid-Flood	IS(Mf)9	16:00	Bottom	3	1	25.6	7.83	27.9	7.19	7.89	10.7
TMCLKL	HY/2012/07	2016-11-22	Mid-Flood	IS(Mf)9	16:00	Bottom	3	2	25.7	7.79	28	7.15	7.94	10.8

Project	Works	Date (yyyy-mm-dd)	Tide	Stat	Start Time	Level	Lev_Cod	Replicate	Temp_v	pH_v	Sal_v	DO_v	Turb_v	SS_v
TMCLKL	HY/2012/07	2016-11-22	Mid-Flood	CS(Mf)3	16:24	Surface	1	1	25.5	7.92	27.7	7.31	7.96	10.6
TMCLKL	HY/2012/07	2016-11-22	Mid-Flood	CS(Mf)3	16:24	Surface	1	2	25.6	7.88	27.8	7.28	7.85	10.4
TMCLKL	HY/2012/07	2016-11-22	Mid-Flood	CS(Mf)3	16:24	Middle	2	1	25.7	7.85	27.9	7.19	8.14	10.9
TMCLKL	HY/2012/07	2016-11-22	Mid-Flood	CS(Mf)3	16:24	Middle	2	2	25.6	7.87	27.8	7.25	8.07	10.7
TMCLKL	HY/2012/07	2016-11-22	Mid-Flood	CS(Mf)3	16:24	Bottom	3	1	25.7	7.79	28	7.4	8.35	11.4
TMCLKL	HY/2012/07	2016-11-22	Mid-Flood	CS(Mf)3	16:24	Bottom	3	2	25.8	7.75	27.9	7.37	8.28	11.2
TMCLKL	HY/2012/07	2016-11-22	Mid-Ebb	CS(Mf)5	21:16	Surface	1	1	25.7	7.67	27.7	6.69	8.36	11.2
TMCLKL	HY/2012/07	2016-11-22	Mid-Ebb	CS(Mf)5	21:16	Surface	1	2	25.7	7.69	27.6	6.72	8.39	11.2
TMCLKL	HY/2012/07	2016-11-22	Mid-Ebb	CS(Mf)5	21:16	Middle	2	1	25.8	8.11	27.8	6.84	8.44	11.3
TMCLKL	HY/2012/07	2016-11-22	Mid-Ebb	CS(Mf)5	21:16	Middle	2	2	25.7	8.13	27.8	6.86	8.42	11.3
TMCLKL	HY/2012/07	2016-11-22	Mid-Ebb	CS(Mf)5	21:16	Bottom	3	1	25.8	8.05	27.9	6.99	8.55	11.5
TMCLKL	HY/2012/07	2016-11-22	Mid-Ebb	CS(Mf)5	21:16	Bottom	3	2	25.8	8.07	27.8	7.01	8.57	11.7
TMCLKL	HY/2012/07	2016-11-22	Mid-Ebb	SR4a	20:58	Surface	1	1	25.6	8.12	27.7	6.86	8.06	10.7
TMCLKL	HY/2012/07	2016-11-22	Mid-Ebb	SR4a	20:58	Surface	1	2	25.7	8.15	27.8	6.88	8.09	10.8
TMCLKL	HY/2012/07	2016-11-22	Mid-Ebb	SR4a	20:58	Middle	2	1						
TMCLKL	HY/2012/07	2016-11-22	Mid-Ebb	SR4a	20:58	Middle	2	2						
TMCLKL	HY/2012/07	2016-11-22	Mid-Ebb	SR4a	20:58	Bottom	3	1	25.8	7.92	27.9	7.13	8.14	11
TMCLKL	HY/2012/07	2016-11-22	Mid-Ebb	SR4a	20:58	Bottom	3	2	25.8	7.95	27.9	7.16	8.17	11
TMCLKL	HY/2012/07	2016-11-22	Mid-Ebb	SR4	20:43	Surface	1	1	25.6	8.12	27.5	6.97	8.13	10.8
TMCLKL	HY/2012/07	2016-11-22	Mid-Ebb	SR4	20:43	Surface	1	2	25.6	8.14	27.6	6.99	8.16	10.9
TMCLKL	HY/2012/07	2016-11-22	Mid-Ebb	SR4	20:43	Middle	2	1						
TMCLKL	HY/2012/07	2016-11-22	Mid-Ebb	SR4	20:43	Middle	2	2						
TMCLKL	HY/2012/07	2016-11-22	Mid-Ebb	SR4	20:43	Bottom	3	1	25.7	7.95	27.7	7.14	8.3	11
TMCLKL	HY/2012/07	2016-11-22	Mid-Ebb	SR4	20:43	Bottom	3	2	25.7	7.97	27.7	7.16	8.33	11.1
TMCLKL	HY/2012/07	2016-11-22	Mid-Ebb	IS8	20:28	Surface	1	1	25.7	7.94	27.6	6.83	8.22	10.9
TMCLKL	HY/2012/07	2016-11-22	Mid-Ebb	IS8	20:28	Surface	1	2	25.6	7.96	27.6	6.86	8.24	11
TMCLKL	HY/2012/07	2016-11-22	Mid-Ebb	IS8	20:28	Middle	2	1						
TMCLKL	HY/2012/07	2016-11-22	Mid-Ebb	IS8	20:28	Middle	2	2						
TMCLKL	HY/2012/07	2016-11-22	Mid-Ebb	IS8	20:28	Bottom	3	1	25.5	8.14	27.7	7.05	8.45	11.4
TMCLKL	HY/2012/07	2016-11-22	Mid-Ebb	IS8	20:28	Bottom	3	2	25.6	8.17	27.8	7.08	8.47	11.4
TMCLKL	HY/2012/07	2016-11-22	Mid-Ebb	IS(Mf)16	20:07	Surface	1	1	25.7	8	26.7	6.74	7.92	10.5
TMCLKL	HY/2012/07	2016-11-22	Mid-Ebb	IS(Mf)16	20:07	Surface	1	2	25.7	8.02	26.6	6.76	7.95	10.6
TMCLKL	HY/2012/07	2016-11-22	Mid-Ebb	IS(Mf)16	20:07	Middle	2	1	25.6	7.95	26.7	6.88	8.12	10.8

Project	Works	Date (yyyy-mm-dd)	Tide	Stat	Start Time	Level	Lev_Cod	Replicate	Temp_v	pH_v	Sal_v	DO_v	Turb_v	SS_v
TMCLKL	HY/2012/07	2016-11-22	Mid-Ebb	IS(Mf)16	20:07	Middle	2	2	25.5	7.98	26.8	6.91	8.14	10.8
TMCLKL	HY/2012/07	2016-11-22	Mid-Ebb	IS(Mf)16	20:07	Bottom	3	1	25.5	8.12	26.8	7.14	8.3	11.3
TMCLKL	HY/2012/07	2016-11-22	Mid-Ebb	IS(Mf)16	20:07	Bottom	3	2	25.5	8.14	26.7	7.17	8.33	11.2
TMCLKL	HY/2012/07	2016-11-22	Mid-Ebb	IS(Mf)9	19:47	Surface	1	1	25.7	7.82	27.6	7.06	8.21	10.9
TMCLKL	HY/2012/07	2016-11-22	Mid-Ebb	IS(Mf)9	19:47	Surface	1	2	25.7	7.84	27.7	7.09	8.23	10.9
TMCLKL	HY/2012/07	2016-11-22	Mid-Ebb	IS(Mf)9	19:47	Middle	2	1						
TMCLKL	HY/2012/07	2016-11-22	Mid-Ebb	IS(Mf)9	19:47	Middle	2	2						
TMCLKL	HY/2012/07	2016-11-22	Mid-Ebb	IS(Mf)9	19:47	Bottom	3	1	25.5	8.16	27.8	7.25	8.46	11.3
TMCLKL	HY/2012/07	2016-11-22	Mid-Ebb	IS(Mf)9	19:47	Bottom	3	2	25.6	8.14	27.8	7.23	8.49	11.5
TMCLKL	HY/2012/07	2016-11-22	Mid-Ebb	CS(Mf)3	19:24	Surface	1	1	25.8	8.14	27.6	7.25	8.12	10.8
TMCLKL	HY/2012/07	2016-11-22	Mid-Ebb	CS(Mf)3	19:24	Surface	1	2	25.7	8.12	27.6	7.28	8.15	10.8
TMCLKL	HY/2012/07	2016-11-22	Mid-Ebb	CS(Mf)3	19:24	Middle	2	1	25.6	7.96	27.7	7.36	8.33	11.1
TMCLKL	HY/2012/07	2016-11-22	Mid-Ebb	CS(Mf)3	19:24	Middle	2	2	25.7	7.98	27.8	7.39	8.36	11.1
TMCLKL	HY/2012/07	2016-11-22	Mid-Ebb	CS(Mf)3	19:24	Bottom	3	1	25.8	7.84	27.9	7.45	8.47	11.4
TMCLKL	HY/2012/07	2016-11-22	Mid-Ebb	CS(Mf)3	19:24	Bottom	3	2	25.8	7.86	27.8	7.47	8.49	11.5
TMCLKL	HY/2012/07	2016-11-24	Mid-Flood	CS(Mf)5	14:23	Surface	1	1	24.2	7.74	27.3	7.49	7.99	10.9
TMCLKL	HY/2012/07	2016-11-24	Mid-Flood	CS(Mf)5	14:23	Surface	1	2	24.1	7.79	27.2	7.47	7.96	10.7
TMCLKL	HY/2012/07	2016-11-24	Mid-Flood	CS(Mf)5	14:23	Middle	2	1	24.3	7.73	27.4	7.32	8.32	11.2
TMCLKL	HY/2012/07	2016-11-24	Mid-Flood	CS(Mf)5	14:23	Middle	2	2	24.2	7.71	27.3	7.34	8.39	11.2
TMCLKL	HY/2012/07	2016-11-24	Mid-Flood	CS(Mf)5	14:23	Bottom	3	1	23.9	7.68	27.5	7.12	8.21	11.3
TMCLKL	HY/2012/07	2016-11-24	Mid-Flood	CS(Mf)5	14:23	Bottom	3	2	24	7.64	27.5	7.13	8.17	11.3
TMCLKL	HY/2012/07	2016-11-24	Mid-Flood	SR4a	14:47	Surface	1	1	24.3	7.67	27.2	7.72	7.38	10
TMCLKL	HY/2012/07	2016-11-24	Mid-Flood	SR4a	14:47	Surface	1	2	24.2	7.69	27.3	7.75	7.44	10.1
TMCLKL	HY/2012/07	2016-11-24	Mid-Flood	SR4a	14:47	Middle	2	1						
TMCLKL	HY/2012/07	2016-11-24	Mid-Flood	SR4a	14:47	Middle	2	2						
TMCLKL	HY/2012/07	2016-11-24	Mid-Flood	SR4a	14:47	Bottom	3	1	24.2	7.73	27.3	7.66	7.68	10.4
TMCLKL	HY/2012/07	2016-11-24	Mid-Flood	SR4a	14:47	Bottom	3	2	24.3	7.78	27.3	7.62	7.61	10.3
TMCLKL	HY/2012/07	2016-11-24	Mid-Flood	SR4	15:01	Surface	1	1	24.3	7.77	27.2	7.28	7.73	10.5
TMCLKL	HY/2012/07	2016-11-24	Mid-Flood	SR4	15:01	Surface	1	2	24.3	7.73	27.3	7.31	7.79	10.6
TMCLKL	HY/2012/07	2016-11-24	Mid-Flood	SR4	15:01	Middle	2	1						
TMCLKL	HY/2012/07	2016-11-24	Mid-Flood	SR4	15:01	Middle	2	2						
TMCLKL	HY/2012/07	2016-11-24	Mid-Flood	SR4	15:01	Bottom	3	1	24.2	7.71	27.3	7.36	7.95	11
TMCLKL	HY/2012/07	2016-11-24	Mid-Flood	SR4	15:01	Bottom	3	2	24.1	7.72	27.4	7.39	7.89	11

Project	Works	Date (yyyy-mm-dd)	Tide	Stat	Start Time	Level	Lev_Cod	Replicate	Temp_v	pH_v	Sal_v	DO_v	Turb_v	SS_v
TMCLKL	HY/2012/07	2016-11-24	Mid-Flood	IS8	15:15	Surface	1	1	24.2	7.81	27.3	7.19	7.41	10.1
TMCLKL	HY/2012/07	2016-11-24	Mid-Flood	IS8	15:15	Surface	1	2	24.3	7.83	27.4	7.22	7.47	10.2
TMCLKL	HY/2012/07	2016-11-24	Mid-Flood	IS8	15:15	Middle	2	1						
TMCLKL	HY/2012/07	2016-11-24	Mid-Flood	IS8	15:15	Middle	2	2						
TMCLKL	HY/2012/07	2016-11-24	Mid-Flood	IS8	15:15	Bottom	3	1	24.2	7.84	27.4	7.12	7.68	10.6
TMCLKL	HY/2012/07	2016-11-24	Mid-Flood	IS8	15:15	Bottom	3	2	24.2	7.88	27.4	7.1	7.55	10.5
TMCLKL	HY/2012/07	2016-11-24	Mid-Flood	IS(Mf)16	15:31	Surface	1	1	24.2	7.86	27.2	7.33	7.83	10.6
TMCLKL	HY/2012/07	2016-11-24	Mid-Flood	IS(Mf)16	15:31	Surface	1	2	24.1	7.84	27.2	7.34	7.91	10.8
TMCLKL	HY/2012/07	2016-11-24	Mid-Flood	IS(Mf)16	15:31	Middle	2	1	24.1	7.81	27.3	7.41	7.65	10.3
TMCLKL	HY/2012/07	2016-11-24	Mid-Flood	IS(Mf)16	15:31	Middle	2	2	24.1	7.86	27.2	7.38	7.74	10.4
TMCLKL	HY/2012/07	2016-11-24	Mid-Flood	IS(Mf)16	15:31	Bottom	3	1	23.9	7.74	27.4	7.12	8.03	11
TMCLKL	HY/2012/07	2016-11-24	Mid-Flood	IS(Mf)16	15:31	Bottom	3	2	24	7.71	27.5	7.16	8.07	11.1
TMCLKL	HY/2012/07	2016-11-24	Mid-Flood	IS(Mf)9	15:51	Surface	1	1	24.2	7.78	27.4	7.41	7.69	10.2
TMCLKL	HY/2012/07	2016-11-24	Mid-Flood	IS(Mf)9	15:51	Surface	1	2	24.1	7.74	27.3	7.43	7.74	10.3
TMCLKL	HY/2012/07	2016-11-24	Mid-Flood	IS(Mf)9	15:51	Middle	2	1						
TMCLKL	HY/2012/07	2016-11-24	Mid-Flood	IS(Mf)9	15:51	Middle	2	2						
TMCLKL	HY/2012/07	2016-11-24	Mid-Flood	IS(Mf)9	15:51	Bottom	3	1	24	7.75	27.5	7.25	7.88	10.7
TMCLKL	HY/2012/07	2016-11-24	Mid-Flood	IS(Mf)9	15:51	Bottom	3	2	24	7.81	27.4	7.21	7.81	10.6
TMCLKL	HY/2012/07	2016-11-24	Mid-Flood	CS(Mf)3	16:10	Surface	1	1	24.1	7.75	27.2	7.38	7.96	10.6
TMCLKL	HY/2012/07	2016-11-24	Mid-Flood	CS(Mf)3	16:10	Surface	1	2	24.2	7.76	27.1	7.35	7.91	10.5
TMCLKL	HY/2012/07	2016-11-24	Mid-Flood	CS(Mf)3	16:10	Middle	2	1	24.3	7.82	27.3	7.16	8.07	10.8
TMCLKL	HY/2012/07	2016-11-24	Mid-Flood	CS(Mf)3	16:10	Middle	2	2	24.2	7.8	27.2	7.19	8.02	10.7
TMCLKL	HY/2012/07	2016-11-24	Mid-Flood	CS(Mf)3	16:10	Bottom	3	1	24.1	7.79	27.6	7.11	8.36	11.5
TMCLKL	HY/2012/07	2016-11-24	Mid-Flood	CS(Mf)3	16:10	Bottom	3	2	24	7.77	27.5	7.07	8.28	11.2
TMCLKL	HY/2012/07	2016-11-24	Mid-Ebb	CS(Mf)5	10:56	Surface	1	1	24.3	7.71	27.2	7.3	7.72	10.3
TMCLKL	HY/2012/07	2016-11-24	Mid-Ebb	CS(Mf)5	10:56	Surface	1	2	24.3	7.73	27.1	7.28	7.61	10.2
TMCLKL	HY/2012/07	2016-11-24	Mid-Ebb	CS(Mf)5	10:56	Middle	2	1	24.2	7.46	27.1	7.16	7.92	10.6
TMCLKL	HY/2012/07	2016-11-24	Mid-Ebb	CS(Mf)5	10:56	Middle	2	2	24.1	7.41	27.2	7.13	7.62	10.2
TMCLKL	HY/2012/07	2016-11-24	Mid-Ebb	CS(Mf)5	10:56	Bottom	3	1	24	7.53	27.2	6.87	8.07	10.9
TMCLKL	HY/2012/07	2016-11-24	Mid-Ebb	CS(Mf)5	10:56	Bottom	3	2	24	7.5	27.1	6.86	8.23	11.2
TMCLKL	HY/2012/07	2016-11-24	Mid-Ebb	SR4a	10:26	Surface	1	1	24.2	7.53	27.2	7.65	7.45	9.9
TMCLKL	HY/2012/07	2016-11-24	Mid-Ebb	SR4a	10:26	Surface	1	2	24.1	7.57	27.1	7.63	7.62	10.1
TMCLKL	HY/2012/07	2016-11-24	Mid-Ebb	SR4a	10:26	Middle	2	1						

Project	Works	Date (yyyy-mm-dd)	Tide	Stat	Start Time	Level	Lev_Cod	Replicate	Temp_v	pH_v	Sal_v	DO_v	Turb_v	SS_v
TMCLKL	HY/2012/07	2016-11-24	Mid-Ebb	SR4a	10:26	Middle	2	2						
TMCLKL	HY/2012/07	2016-11-24	Mid-Ebb	SR4a	10:26	Bottom	3	1	23.9	7.72	27.1	7.49	7.89	10.7
TMCLKL	HY/2012/07	2016-11-24	Mid-Ebb	SR4a	10:26	Bottom	3	2	23.9	7.75	27.2	7.47	7.63	10.3
TMCLKL	HY/2012/07	2016-11-24	Mid-Ebb	SR4	10:08	Surface	1	1	24.3	7.83	27.1	7.02	7.82	10.4
TMCLKL	HY/2012/07	2016-11-24	Mid-Ebb	SR4	10:08	Surface	1	2	24.2	7.8	27.3	7.09	8.03	10.7
TMCLKL	HY/2012/07	2016-11-24	Mid-Ebb	SR4	10:08	Middle	2	1						
TMCLKL	HY/2012/07	2016-11-24	Mid-Ebb	SR4	10:08	Middle	2	2						
TMCLKL	HY/2012/07	2016-11-24	Mid-Ebb	SR4	10:08	Bottom	3	1	23.9	7.69	27.3	7.23	8.1	10.8
TMCLKL	HY/2012/07	2016-11-24	Mid-Ebb	SR4	10:08	Bottom	3	2	23.8	7.72	27.2	7.29	7.85	10.4
TMCLKL	HY/2012/07	2016-11-24	Mid-Ebb	IS8	09:49	Surface	1	1	24.1	7.79	27.2	7.16	7.91	10.5
TMCLKL	HY/2012/07	2016-11-24	Mid-Ebb	IS8	09:49	Surface	1	2	24.2	7.74	27.1	7.13	7.65	10.2
TMCLKL	HY/2012/07	2016-11-24	Mid-Ebb	IS8	09:49	Middle	2	1						
TMCLKL	HY/2012/07	2016-11-24	Mid-Ebb	IS8	09:49	Middle	2	2						
TMCLKL	HY/2012/07	2016-11-24	Mid-Ebb	IS8	09:49	Bottom	3	1	24	7.85	27.2	7.31	7.75	10.5
TMCLKL	HY/2012/07	2016-11-24	Mid-Ebb	IS8	09:49	Bottom	3	2	23.9	7.89	27.2	7.35	7.53	10.2
TMCLKL	HY/2012/07	2016-11-24	Mid-Ebb	IS(Mf)16	09:31	Surface	1	1	24.2	7.7	27.1	7.23	8.02	10.7
TMCLKL	HY/2012/07	2016-11-24	Mid-Ebb	IS(Mf)16	09:31	Surface	1	2	24.2	7.73	27.1	7.29	8.16	10.9
TMCLKL	HY/2012/07	2016-11-24	Mid-Ebb	IS(Mf)16	09:31	Middle	2	1	24.3	7.84	27.2	7.15	7.93	10.5
TMCLKL	HY/2012/07	2016-11-24	Mid-Ebb	IS(Mf)16	09:31	Middle	2	2	24.2	7.81	27.1	7.18	7.83	10.4
TMCLKL	HY/2012/07	2016-11-24	Mid-Ebb	IS(Mf)16	09:31	Bottom	3	1	24	7.79	27.4	7.09	7.83	10.6
TMCLKL	HY/2012/07	2016-11-24	Mid-Ebb	IS(Mf)16	09:31	Bottom	3	2	24.1	7.77	27.5	7.05	7.71	10.3
TMCLKL	HY/2012/07	2016-11-24	Mid-Ebb	IS(Mf)9	09:11	Surface	1	1	24.1	7.73	27.2	7.23	8	10.6
TMCLKL	HY/2012/07	2016-11-24	Mid-Ebb	IS(Mf)9	09:11	Surface	1	2	24.2	7.76	27.2	7.28	8.16	10.9
TMCLKL	HY/2012/07	2016-11-24	Mid-Ebb	IS(Mf)9	09:11	Middle	2	1						
TMCLKL	HY/2012/07	2016-11-24	Mid-Ebb	IS(Mf)9	09:11	Middle	2	2						
TMCLKL	HY/2012/07	2016-11-24	Mid-Ebb	IS(Mf)9	09:11	Bottom	3	1	23.9	7.83	27.1	7.03	7.92	10.6
TMCLKL	HY/2012/07	2016-11-24	Mid-Ebb	IS(Mf)9	09:11	Bottom	3	2	23.8	7.85	27.2	7.06	7.87	10.6
TMCLKL	HY/2012/07	2016-11-24	Mid-Ebb	CS(Mf)3	08:46	Surface	1	1	24.2	7.68	27.2	7.01	8.52	11.3
TMCLKL	HY/2012/07	2016-11-24	Mid-Ebb	CS(Mf)3	08:46	Surface	1	2	24.2	7.65	27.1	7.04	8.63	11.5
TMCLKL	HY/2012/07	2016-11-24	Mid-Ebb	CS(Mf)3	08:46	Middle	2	1	24.1	7.73	27.1	7.21	8.83	11.7
TMCLKL	HY/2012/07	2016-11-24	Mid-Ebb	CS(Mf)3	08:46	Middle	2	2	24.2	7.78	27.2	7.18	8.58	11.4
TMCLKL	HY/2012/07	2016-11-24	Mid-Ebb	CS(Mf)3	08:46	Bottom	3	1	23.9	7.61	27.5	7.31	8.22	11.1
TMCLKL	HY/2012/07	2016-11-24	Mid-Ebb	CS(Mf)3	08:46	Bottom	3	2	24	7.63	27.4	7.33	8.47	11.5

Project	Works	Date (yyyy-mm-dd)	Tide	Stat	Start Time	Level	Lev_Cod	Replicate	Temp_v	pH_v	Sal_v	DO_v	Turb_v	SS_v
TMCLKL	HY/2012/07	2016-11-26	Mid-Flood	CS(Mf)5	15:19	Surface	1	1	24.4	7.74	27.1	7.24	8.42	11.6
TMCLKL	HY/2012/07	2016-11-26	Mid-Flood	CS(Mf)5	15:19	Surface	1	2	24.5	7.7	27.1	7.21	8.34	11.5
TMCLKL	HY/2012/07	2016-11-26	Mid-Flood	CS(Mf)5	15:19	Middle	2	1	24.5	7.68	27.4	7.09	8.66	12
TMCLKL	HY/2012/07	2016-11-26	Mid-Flood	CS(Mf)5	15:19	Middle	2	2	24.5	7.73	27.5	7.11	8.57	11.8
TMCLKL	HY/2012/07	2016-11-26	Mid-Flood	CS(Mf)5	15:19	Bottom	3	1	24.6	7.74	27.7	6.89	8.39	11.7
TMCLKL	HY/2012/07	2016-11-26	Mid-Flood	CS(Mf)5	15:19	Bottom	3	2	24.6	7.8	27.7	6.91	8.3	11.6
TMCLKL	HY/2012/07	2016-11-26	Mid-Flood	SR4a	15:44	Surface	1	1	24.4	7.64	27	7.45	7.89	10.9
TMCLKL	HY/2012/07	2016-11-26	Mid-Flood	SR4a	15:44	Surface	1	2	24.4	7.68	27.1	7.41	7.94	11
TMCLKL	HY/2012/07	2016-11-26	Mid-Flood	SR4a	15:44	Middle	2	1						
TMCLKL	HY/2012/07	2016-11-26	Mid-Flood	SR4a	15:44	Middle	2	2						
TMCLKL	HY/2012/07	2016-11-26	Mid-Flood	SR4a	15:44	Bottom	3	1	24.4	7.73	27.2	7.34	8.05	11.2
TMCLKL	HY/2012/07	2016-11-26	Mid-Flood	SR4a	15:44	Bottom	3	2	24.4	7.7	27.2	7.3	7.97	11.2
TMCLKL	HY/2012/07	2016-11-26	Mid-Flood	SR4	15:59	Surface	1	1	24.4	7.69	27.1	7.04	7.94	11
TMCLKL	HY/2012/07	2016-11-26	Mid-Flood	SR4	15:59	Surface	1	2	24.3	7.73	27.1	6.99	8.03	11.1
TMCLKL	HY/2012/07	2016-11-26	Mid-Flood	SR4	15:59	Middle	2	1						
TMCLKL	HY/2012/07	2016-11-26	Mid-Flood	SR4	15:59	Middle	2	2						
TMCLKL	HY/2012/07	2016-11-26	Mid-Flood	SR4	15:59	Bottom	3	1	24.3	7.64	27.2	7.09	8.24	11.6
TMCLKL	HY/2012/07	2016-11-26	Mid-Flood	SR4	15:59	Bottom	3	2	24.3	7.7	27.2	7.11	8.15	11.6
TMCLKL	HY/2012/07	2016-11-26	Mid-Flood	IS8	16:13	Surface	1	1	24.4	7.65	27.1	6.93	7.85	10.8
TMCLKL	HY/2012/07	2016-11-26	Mid-Flood	IS8	16:13	Surface	1	2	24.4	7.68	27.2	6.98	7.77	10.7
TMCLKL	HY/2012/07	2016-11-26	Mid-Flood	IS8	16:13	Middle	2	1						
TMCLKL	HY/2012/07	2016-11-26	Mid-Flood	IS8	16:13	Middle	2	2						
TMCLKL	HY/2012/07	2016-11-26	Mid-Flood	IS8	16:13	Bottom	3	1	24.4	7.67	27.1	6.87	8.06	11.4
TMCLKL	HY/2012/07	2016-11-26	Mid-Flood	IS8	16:13	Bottom	3	2	24.3	7.63	27.2	6.84	8	11.4
TMCLKL	HY/2012/07	2016-11-26	Mid-Flood	IS(Mf)16	16:30	Surface	1	1	24.3	7.75	26.9	7.09	7.94	11
TMCLKL	HY/2012/07	2016-11-26	Mid-Flood	IS(Mf)16	16:30	Surface	1	2	24.3	7.71	26.8	7.06	7.86	10.8
TMCLKL	HY/2012/07	2016-11-26	Mid-Flood	IS(Mf)16	16:30	Middle	2	1	24.3	7.66	27.4	6.94	7.8	10.5
TMCLKL	HY/2012/07	2016-11-26	Mid-Flood	IS(Mf)16	16:30	Middle	2	2	24.4	7.7	27.4	6.9	7.88	10.7
TMCLKL	HY/2012/07	2016-11-26	Mid-Flood	IS(Mf)16	16:30	Bottom	3	1	24.3	7.73	27.4	6.77	8.11	11.1
TMCLKL	HY/2012/07	2016-11-26	Mid-Flood	IS(Mf)16	16:30	Bottom	3	2	24.2	7.71	27.5	7.81	8.05	11
TMCLKL	HY/2012/07	2016-11-26	Mid-Flood	IS(Mf)9	16:52	Surface	1	1	24.3	7.67	27.3	7.17	7.94	10.6
TMCLKL	HY/2012/07	2016-11-26	Mid-Flood	IS(Mf)9	16:52	Surface	1	2	24.3	7.71	27.2	7.2	7.83	10.4
TMCLKL	HY/2012/07	2016-11-26	Mid-Flood	IS(Mf)9	16:52	Middle	2	1						

Project	Works	Date (yyyy-mm-dd)	Tide	Stat	Start Time	Level	Lev_Cod	Replicate	Temp_v	pH_v	Sal_v	DO_v	Turb_v	SS_v
TMCLKL	HY/2012/07	2016-11-26	Mid-Flood	IS(Mf)9	16:52	Middle	2	2						
TMCLKL	HY/2012/07	2016-11-26	Mid-Flood	IS(Mf)9	16:52	Bottom	3	1	24.2	7.73	27.3	7.08	8.05	10.9
TMCLKL	HY/2012/07	2016-11-26	Mid-Flood	IS(Mf)9	16:52	Bottom	3	2	24.2	7.7	27.3	7.04	8.13	11.1
TMCLKL	HY/2012/07	2016-11-26	Mid-Flood	CS(Mf)3	17:06	Surface	1	1	24.3	7.74	27.1	7.14	8.21	10.9
TMCLKL	HY/2012/07	2016-11-26	Mid-Flood	CS(Mf)3	17:06	Surface	1	2	24.3	7.71	27.2	7.11	8.16	10.9
TMCLKL	HY/2012/07	2016-11-26	Mid-Flood	CS(Mf)3	17:06	Middle	2	1	24.3	7.68	27.2	7.04	8.31	11.1
TMCLKL	HY/2012/07	2016-11-26	Mid-Flood	CS(Mf)3	17:06	Middle	2	2	24.2	7.73	27.3	7.01	8.27	11.2
TMCLKL	HY/2012/07	2016-11-26	Mid-Flood	CS(Mf)3	17:06	Bottom	3	1	24.3	7.74	27.4	6.87	8.6	12
TMCLKL	HY/2012/07	2016-11-26	Mid-Flood	CS(Mf)3	17:06	Bottom	3	2	24.2	7.77	27.4	6.91	8.53	11.8
TMCLKL	HY/2012/07	2016-11-26	Mid-Ebb	CS(Mf)5	12:38	Surface	1	1	24.5	7.8	27.3	7.4	8.05	10.9
TMCLKL	HY/2012/07	2016-11-26	Mid-Ebb	CS(Mf)5	12:38	Surface	1	2	24.4	7.85	27.4	7.38	8.02	10.9
TMCLKL	HY/2012/07	2016-11-26	Mid-Ebb	CS(Mf)5	12:38	Middle	2	1	24.5	7.79	27.6	7.23	8.38	11.4
TMCLKL	HY/2012/07	2016-11-26	Mid-Ebb	CS(Mf)5	12:38	Middle	2	2	24.4	7.77	27.5	7.25	8.45	11.5
TMCLKL	HY/2012/07	2016-11-26	Mid-Ebb	CS(Mf)5	12:38	Bottom	3	1	24.5	7.74	27.6	7.03	8.27	11.4
TMCLKL	HY/2012/07	2016-11-26	Mid-Ebb	CS(Mf)5	12:38	Bottom	3	2	24.6	7.7	27.7	7.05	8.23	11.4
TMCLKL	HY/2012/07	2016-11-26	Mid-Ebb	SR4a	12:14	Surface	1	1	24.3	7.73	27.3	7.63	7.44	9.9
TMCLKL	HY/2012/07	2016-11-26	Mid-Ebb	SR4a	12:14	Surface	1	2	24.4	7.75	27.4	7.66	7.5	10
TMCLKL	HY/2012/07	2016-11-26	Mid-Ebb	SR4a	12:14	Middle	2	1						
TMCLKL	HY/2012/07	2016-11-26	Mid-Ebb	SR4a	12:14	Middle	2	2						
TMCLKL	HY/2012/07	2016-11-26	Mid-Ebb	SR4a	12:14	Bottom	3	1	24.4	7.79	27.4	7.57	7.74	10.4
TMCLKL	HY/2012/07	2016-11-26	Mid-Ebb	SR4a	12:14	Bottom	3	2	24.5	7.84	27.5	7.53	7.67	10.4
TMCLKL	HY/2012/07	2016-11-26	Mid-Ebb	SR4	11:52	Surface	1	1	24.2	7.83	27.3	7.19	7.79	10.4
TMCLKL	HY/2012/07	2016-11-26	Mid-Ebb	SR4	11:52	Surface	1	2	24.3	7.79	27.4	7.22	7.85	10.4
TMCLKL	HY/2012/07	2016-11-26	Mid-Ebb	SR4	11:52	Middle	2	1						
TMCLKL	HY/2012/07	2016-11-26	Mid-Ebb	SR4	11:52	Middle	2	2						
TMCLKL	HY/2012/07	2016-11-26	Mid-Ebb	SR4	11:52	Bottom	3	1	24.3	7.77	27.4	7.27	8.01	10.7
TMCLKL	HY/2012/07	2016-11-26	Mid-Ebb	SR4	11:52	Bottom	3	2	24.2	7.78	27.5	7.3	7.95	10.6
TMCLKL	HY/2012/07	2016-11-26	Mid-Ebb	IS8	11:30	Surface	1	1	24.1	7.87	27.4	7.1	7.47	9.9
TMCLKL	HY/2012/07	2016-11-26	Mid-Ebb	IS8	11:30	Surface	1	2	24.2	7.89	27.5	7.13	7.53	10
TMCLKL	HY/2012/07	2016-11-26	Mid-Ebb	IS8	11:30	Middle	2	1						
TMCLKL	HY/2012/07	2016-11-26	Mid-Ebb	IS8	11:30	Middle	2	2						
TMCLKL	HY/2012/07	2016-11-26	Mid-Ebb	IS8	11:30	Bottom	3	1	24.1	7.9	27.6	7.03	7.74	10.4
TMCLKL	HY/2012/07	2016-11-26	Mid-Ebb	IS8	11:30	Bottom	3	2	24	7.94	27.5	7.01	7.61	10.3

Project	Works	Date (yyyy-mm-dd)	Tide	Stat	Start Time	Level	Lev_Cod	Replicate	Temp_v	pH_v	Sal_v	DO_v	Turb_v	SS_v
TMCLKL	HY/2012/07	2016-11-26	Mid-Ebb	IS(Mf)16	11:08	Surface	1	1	24	7.92	27.2	7.24	7.89	10.5
TMCLKL	HY/2012/07	2016-11-26	Mid-Ebb	IS(Mf)16	11:08	Surface	1	2	24.1	7.9	27.3	7.25	7.97	10.6
TMCLKL	HY/2012/07	2016-11-26	Mid-Ebb	IS(Mf)16	11:08	Middle	2	1	24.2	7.87	27.4	7.32	7.71	10.3
TMCLKL	HY/2012/07	2016-11-26	Mid-Ebb	IS(Mf)16	11:08	Middle	2	2	24.1	7.92	27.3	7.29	7.8	10.4
TMCLKL	HY/2012/07	2016-11-26	Mid-Ebb	IS(Mf)16	11:08	Bottom	3	1	24.3	7.8	27.5	7.03	8.09	11
TMCLKL	HY/2012/07	2016-11-26	Mid-Ebb	IS(Mf)16	11:08	Bottom	3	2	24.3	7.77	27.6	7.07	8.13	10.9
TMCLKL	HY/2012/07	2016-11-26	Mid-Ebb	IS(Mf)9	10:46	Surface	1	1	24.1	7.84	27.4	7.32	7.75	10.3
TMCLKL	HY/2012/07	2016-11-26	Mid-Ebb	IS(Mf)9	10:46	Surface	1	2	24	7.8	27.5	7.34	7.8	10.4
TMCLKL	HY/2012/07	2016-11-26	Mid-Ebb	IS(Mf)9	10:46	Middle	2	1						
TMCLKL	HY/2012/07	2016-11-26	Mid-Ebb	IS(Mf)9	10:46	Middle	2	2						
TMCLKL	HY/2012/07	2016-11-26	Mid-Ebb	IS(Mf)9	10:46	Bottom	3	1	24	7.81	27.6	7.16	7.94	10.8
TMCLKL	HY/2012/07	2016-11-26	Mid-Ebb	IS(Mf)9	10:46	Bottom	3	2	23.9	7.87	27.5	7.12	7.87	10.7
TMCLKL	HY/2012/07	2016-11-26	Mid-Ebb	CS(Mf)3	10:24	Surface	1	1	24	7.81	27.2	7.29	8.02	10.7
TMCLKL	HY/2012/07	2016-11-26	Mid-Ebb	CS(Mf)3	10:24	Surface	1	2	24.1	7.82	27.3	7.26	7.97	10.6
TMCLKL	HY/2012/07	2016-11-26	Mid-Ebb	CS(Mf)3	10:24	Middle	2	1	24.1	7.88	27.5	7.07	8.13	10.8
TMCLKL	HY/2012/07	2016-11-26	Mid-Ebb	CS(Mf)3	10:24	Middle	2	2	24.2	7.86	27.4	7.1	8.08	10.7
TMCLKL	HY/2012/07	2016-11-26	Mid-Ebb	CS(Mf)3	10:24	Bottom	3	1	24.2	7.85	27.6	7.02	8.42	11.4
TMCLKL	HY/2012/07	2016-11-26	Mid-Ebb	CS(Mf)3	10:24	Bottom	3	2	24.1	7.86	27.7	6.98	8.34	11.3
TMCLKL	HY/2012/07	2016-11-29	Mid-Flood	CS(Mf)5	16:37	Surface	1	1	23.3	7.71	28.4	7.95	8.07	11.1
TMCLKL	HY/2012/07	2016-11-29	Mid-Flood	CS(Mf)5	16:37	Surface	1	2	23.4	7.74	28.3	7.91	7.98	11
TMCLKL	HY/2012/07	2016-11-29	Mid-Flood	CS(Mf)5	16:37	Middle	2	1	23.4	7.79	28.5	7.82	8.25	11.4
TMCLKL	HY/2012/07	2016-11-29	Mid-Flood	CS(Mf)5	16:37	Middle	2	2	23.3	7.78	28.4	7.85	8.29	11.4
TMCLKL	HY/2012/07	2016-11-29	Mid-Flood	CS(Mf)5	16:37	Bottom	3	1	23.5	7.72	28.5	7.75	8.51	11.9
TMCLKL	HY/2012/07	2016-11-29	Mid-Flood	CS(Mf)5	16:37	Bottom	3	2	23.4	7.76	28.6	7.79	8.44	11.8
TMCLKL	HY/2012/07	2016-11-29	Mid-Flood	SR4a	17:03	Surface	1	1	23.4	7.88	28.2	8.29	7.96	11
TMCLKL	HY/2012/07	2016-11-29	Mid-Flood	SR4a	17:03	Surface	1	2	23.4	7.84	28.3	8.27	7.84	10.8
TMCLKL	HY/2012/07	2016-11-29	Mid-Flood	SR4a	17:03	Middle	2	1						
TMCLKL	HY/2012/07	2016-11-29	Mid-Flood	SR4a	17:03	Middle	2	2						
TMCLKL	HY/2012/07	2016-11-29	Mid-Flood	SR4a	17:03	Bottom	3	1	23.5	7.82	28.4	8.12	8.03	11.2
TMCLKL	HY/2012/07	2016-11-29	Mid-Flood	SR4a	17:03	Bottom	3	2	23.4	7.8	28.3	8.07	7.99	11.2
TMCLKL	HY/2012/07	2016-11-29	Mid-Flood	SR4	17:21	Surface	1	1	23.5	7.71	28.1	7.81	7.62	10.5
TMCLKL	HY/2012/07	2016-11-29	Mid-Flood	SR4	17:21	Surface	1	2	23.6	7.69	28.2	7.78	7.68	10.6
TMCLKL	HY/2012/07	2016-11-29	Mid-Flood	SR4	17:21	Middle	2	1						

Project	Works	Date (yyyy-mm-dd)	Tide	Stat	Start Time	Level	Lev_Cod	Replicate	Temp_v	pH_v	Sal_v	DO_v	Turb_v	SS_v
TMCLKL	HY/2012/07	2016-11-29	Mid-Flood	SR4	17:21	Middle	2	2						
TMCLKL	HY/2012/07	2016-11-29	Mid-Flood	SR4	17:21	Bottom	3	1	23.7	7.74	28.2	7.44	7.75	10.9
TMCLKL	HY/2012/07	2016-11-29	Mid-Flood	SR4	17:21	Bottom	3	2	23.6	7.78	28.1	7.41	7.7	10.9
TMCLKL	HY/2012/07	2016-11-29	Mid-Flood	IS8	17:38	Surface	1	1	23.4	7.74	28.3	7.94	7.54	10.4
TMCLKL	HY/2012/07	2016-11-29	Mid-Flood	IS8	17:38	Surface	1	2	23.3	7.78	28.2	7.9	7.37	10.2
TMCLKL	HY/2012/07	2016-11-29	Mid-Flood	IS8	17:38	Middle	2	1						
TMCLKL	HY/2012/07	2016-11-29	Mid-Flood	IS8	17:38	Middle	2	2						
TMCLKL	HY/2012/07	2016-11-29	Mid-Flood	IS8	17:38	Bottom	3	1	23.5	7.81	28.3	7.86	7.68	10.9
TMCLKL	HY/2012/07	2016-11-29	Mid-Flood	IS8	17:38	Bottom	3	2	23.4	7.77	28.4	7.83	7.72	11
TMCLKL	HY/2012/07	2016-11-29	Mid-Flood	IS(Mf)16	17:56	Surface	1	1	23.5	7.69	28.2	7.83	7.86	10.8
TMCLKL	HY/2012/07	2016-11-29	Mid-Flood	IS(Mf)16	17:56	Surface	1	2	23.4	7.73	28.1	7.86	7.79	10.8
TMCLKL	HY/2012/07	2016-11-29	Mid-Flood	IS(Mf)16	17:56	Middle	2	1	23.5	7.74	28.3	7.96	8.02	10.8
TMCLKL	HY/2012/07	2016-11-29	Mid-Flood	IS(Mf)16	17:56	Middle	2	2	23.5	7.79	28.2	7.99	8.09	11
TMCLKL	HY/2012/07	2016-11-29	Mid-Flood	IS(Mf)16	17:56	Bottom	3	1	23.3	7.8	28.4	7.74	8.14	11.2
TMCLKL	HY/2012/07	2016-11-29	Mid-Flood	IS(Mf)16	17:56	Bottom	3	2	23.2	7.79	28.5	7.71	8.08	11.1
TMCLKL	HY/2012/07	2016-11-29	Mid-Flood	IS(Mf)9	18:16	Surface	1	1	23.4	7.74	28.4	7.95	8.11	10.8
TMCLKL	HY/2012/07	2016-11-29	Mid-Flood	IS(Mf)9	18:16	Surface	1	2	23.5	7.71	28.3	7.91	8.02	10.7
TMCLKL	HY/2012/07	2016-11-29	Mid-Flood	IS(Mf)9	18:16	Middle	2	1						
TMCLKL	HY/2012/07	2016-11-29	Mid-Flood	IS(Mf)9	18:16	Middle	2	2						
TMCLKL	HY/2012/07	2016-11-29	Mid-Flood	IS(Mf)9	18:16	Bottom	3	1	23.5	7.68	28.4	7.71	7.96	10.8
TMCLKL	HY/2012/07	2016-11-29	Mid-Flood	IS(Mf)9	18:16	Bottom	3	2	23.5	7.72	28.4	7.68	7.89	10.7
TMCLKL	HY/2012/07	2016-11-29	Mid-Flood	CS(Mf)3	18:41	Surface	1	1	23.4	7.8	28.3	8.03	8.17	10.9
TMCLKL	HY/2012/07	2016-11-29	Mid-Flood	CS(Mf)3	18:41	Surface	1	2	23.5	7.83	28.2	8.01	8.08	10.7
TMCLKL	HY/2012/07	2016-11-29	Mid-Flood	CS(Mf)3	18:41	Middle	2	1	23.5	7.72	28.5	8.17	7.96	10.7
TMCLKL	HY/2012/07	2016-11-29	Mid-Flood	CS(Mf)3	18:41	Middle	2	2	23.6	7.76	28.4	8.15	7.99	10.8
TMCLKL	HY/2012/07	2016-11-29	Mid-Flood	CS(Mf)3	18:41	Bottom	3	1	23.4	7.71	28.5	7.92	8.23	11.4
TMCLKL	HY/2012/07	2016-11-29	Mid-Flood	CS(Mf)3	18:41	Bottom	3	2	23.3	7.67	28.6	7.9	8.29	11.4
TMCLKL	HY/2012/07	2016-11-29	Mid-Ebb	CS(Mf)5	14:00	Surface	1	1	23.4	7.68	28.3	7.74	7.63	10.4
TMCLKL	HY/2012/07	2016-11-29	Mid-Ebb	CS(Mf)5	14:00	Surface	1	2	23.4	7.72	28.4	7.81	7.74	10.5
TMCLKL	HY/2012/07	2016-11-29	Mid-Ebb	CS(Mf)5	14:00	Middle	2	1	23.4	7.79	28.4	7.91	7.83	10.6
TMCLKL	HY/2012/07	2016-11-29	Mid-Ebb	CS(Mf)5	14:00	Middle	2	2	23.5	7.81	28.4	7.88	7.9	10.7
TMCLKL	HY/2012/07	2016-11-29	Mid-Ebb	CS(Mf)5	14:00	Bottom	3	1	23.4	7.74	28.4	8.13	8.16	11.3
TMCLKL	HY/2012/07	2016-11-29	Mid-Ebb	CS(Mf)5	14:00	Bottom	3	2	23.4	7.78	28.5	8.08	8.22	11.3

Project	Works	Date (yyyy-mm-dd)	Tide	Stat	Start Time	Level	Lev_Cod	Replicate	Temp_v	pH_v	Sal_v	DO_v	Turb_v	SS_v
TMCLKL	HY/2012/07	2016-11-29	Mid-Ebb	SR4a	13:39	Surface	1	1	23.4	7.83	28.3	8.13	8.18	10.9
TMCLKL	HY/2012/07	2016-11-29	Mid-Ebb	SR4a	13:39	Surface	1	2	23.4	7.89	28.4	8.09	8.07	10.7
TMCLKL	HY/2012/07	2016-11-29	Mid-Ebb	SR4a	13:39	Middle	2	1						
TMCLKL	HY/2012/07	2016-11-29	Mid-Ebb	SR4a	13:39	Middle	2	2						
TMCLKL	HY/2012/07	2016-11-29	Mid-Ebb	SR4a	13:39	Bottom	3	1	23.4	7.86	28.4	7.98	8.26	11.2
TMCLKL	HY/2012/07	2016-11-29	Mid-Ebb	SR4a	13:39	Bottom	3	2	23.5	7.91	28.4	8.06	8.17	11
TMCLKL	HY/2012/07	2016-11-29	Mid-Ebb	SR4	13:27	Surface	1	1	23.4	7.58	28.2	7.68	7.83	10.4
TMCLKL	HY/2012/07	2016-11-29	Mid-Ebb	SR4	13:27	Surface	1	2	23.4	7.62	28.2	7.63	7.9	10.5
TMCLKL	HY/2012/07	2016-11-29	Mid-Ebb	SR4	13:27	Middle	2	1						
TMCLKL	HY/2012/07	2016-11-29	Mid-Ebb	SR4	13:27	Middle	2	2						
TMCLKL	HY/2012/07	2016-11-29	Mid-Ebb	SR4	13:27	Bottom	3	1	23.4	7.53	28.2	7.36	7.86	10.5
TMCLKL	HY/2012/07	2016-11-29	Mid-Ebb	SR4	13:27	Bottom	3	2	23.4	7.48	28.3	7.29	7.92	10.5
TMCLKL	HY/2012/07	2016-11-29	Mid-Ebb	IS8	13:14	Surface	1	1	23.4	7.68	28.2	7.83	7.73	10.3
TMCLKL	HY/2012/07	2016-11-29	Mid-Ebb	IS8	13:14	Surface	1	2	23.4	7.71	28.3	7.78	7.82	10.4
TMCLKL	HY/2012/07	2016-11-29	Mid-Ebb	IS8	13:14	Middle	2	1						
TMCLKL	HY/2012/07	2016-11-29	Mid-Ebb	IS8	13:14	Middle	2	2						
TMCLKL	HY/2012/07	2016-11-29	Mid-Ebb	IS8	13:14	Bottom	3	1	23.4	7.74	28.3	7.64	7.87	10.6
TMCLKL	HY/2012/07	2016-11-29	Mid-Ebb	IS8	13:14	Bottom	3	2	23.4	7.71	28.3	7.69	7.74	10.4
TMCLKL	HY/2012/07	2016-11-29	Mid-Ebb	IS(Mf)16	12:56	Surface	1	1	23.4	7.6	28.3	7.76	8.12	10.8
TMCLKL	HY/2012/07	2016-11-29	Mid-Ebb	IS(Mf)16	12:56	Surface	1	2	23.4	7.57	28.3	7.81	8.2	10.9
TMCLKL	HY/2012/07	2016-11-29	Mid-Ebb	IS(Mf)16	12:56	Middle	2	1	23.4	7.7	28.3	7.87	8.23	10.9
TMCLKL	HY/2012/07	2016-11-29	Mid-Ebb	IS(Mf)16	12:56	Middle	2	2	23.4	7.67	28.4	7.96	8.31	11.1
TMCLKL	HY/2012/07	2016-11-29	Mid-Ebb	IS(Mf)16	12:56	Bottom	3	1	23.4	7.65	28.4	8.23	8.36	11.4
TMCLKL	HY/2012/07	2016-11-29	Mid-Ebb	IS(Mf)16	12:56	Bottom	3	2	23.5	7.69	28.4	8.18	8.29	11.1
TMCLKL	HY/2012/07	2016-11-29	Mid-Ebb	IS(Mf)9	12:42	Surface	1	1	23.4	7.62	28.2	7.68	8.18	10.9
TMCLKL	HY/2012/07	2016-11-29	Mid-Ebb	IS(Mf)9	12:42	Surface	1	2	23.4	7.67	28.2	7.71	8.21	10.9
TMCLKL	HY/2012/07	2016-11-29	Mid-Ebb	IS(Mf)9	12:42	Middle	2	1						
TMCLKL	HY/2012/07	2016-11-29	Mid-Ebb	IS(Mf)9	12:42	Middle	2	2						
TMCLKL	HY/2012/07	2016-11-29	Mid-Ebb	IS(Mf)9	12:42	Bottom	3	1	23.4	7.71	28.3	7.53	8.31	11.3
TMCLKL	HY/2012/07	2016-11-29	Mid-Ebb	IS(Mf)9	12:42	Bottom	3	2	23.4	7.68	28.3	7.6	8.26	11.2
TMCLKL	HY/2012/07	2016-11-29	Mid-Ebb	CS(Mf)3	12:17	Surface	1	1	23.5	7.82	28.3	7.89	8.64	11.5
TMCLKL	HY/2012/07	2016-11-29	Mid-Ebb	CS(Mf)3	12:17	Surface	1	2	23.5	7.79	28.3	7.82	8.53	11.3
TMCLKL	HY/2012/07	2016-11-29	Mid-Ebb	CS(Mf)3	12:17	Middle	2	1	23.5	7.74	28.4	7.63	8.34	11.1

Project	Works	Date (yyyy-mm-dd)	Tide	Stat	Start Time	Level	Lev_Cod	Replicate	Temp_v	pH_v	Sal_v	DO_v	Turb_v	SS_v
TMCLKL	HY/2012/07	2016-11-29	Mid-Ebb	CS(Mf)3	12:17	Middle	2	2	23.5	7.79	28.4	7.71	8.41	11.2
TMCLKL	HY/2012/07	2016-11-29	Mid-Ebb	CS(Mf)3	12:17	Bottom	3	1	23.4	7.86	28.4	8.17	8.69	11.7
TMCLKL	HY/2012/07	2016-11-29	Mid-Ebb	CS(Mf)3	12:17	Bottom	3	2	23.4	7.77	28.5	8.23	8.74	11.9

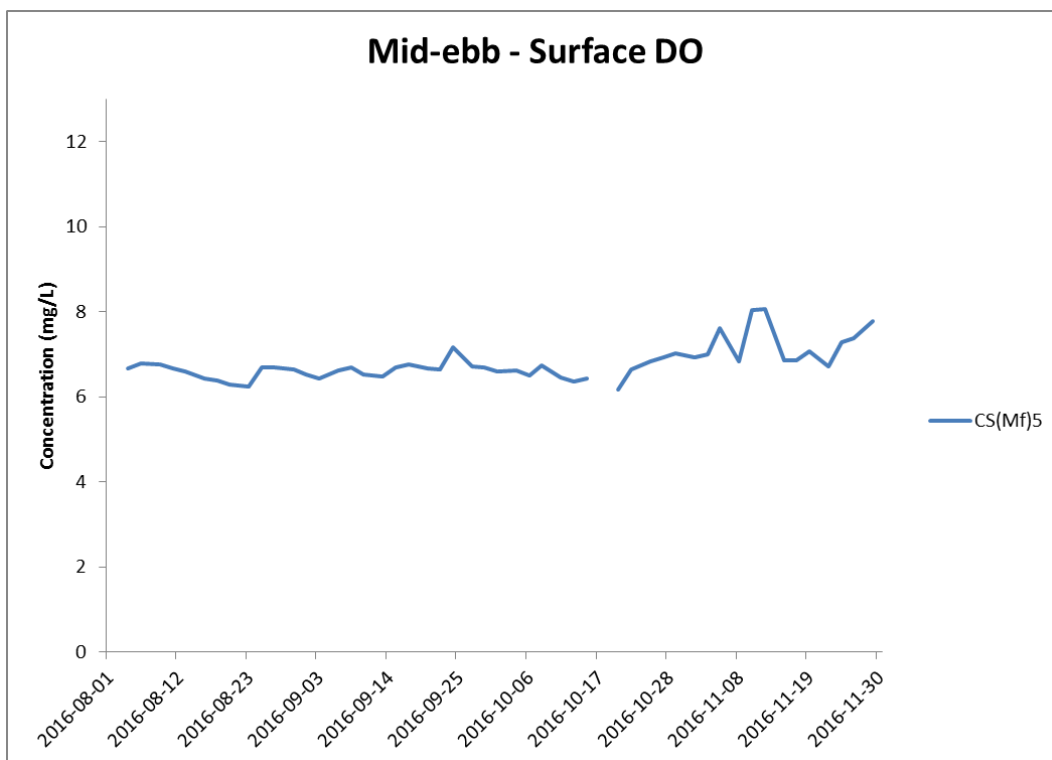
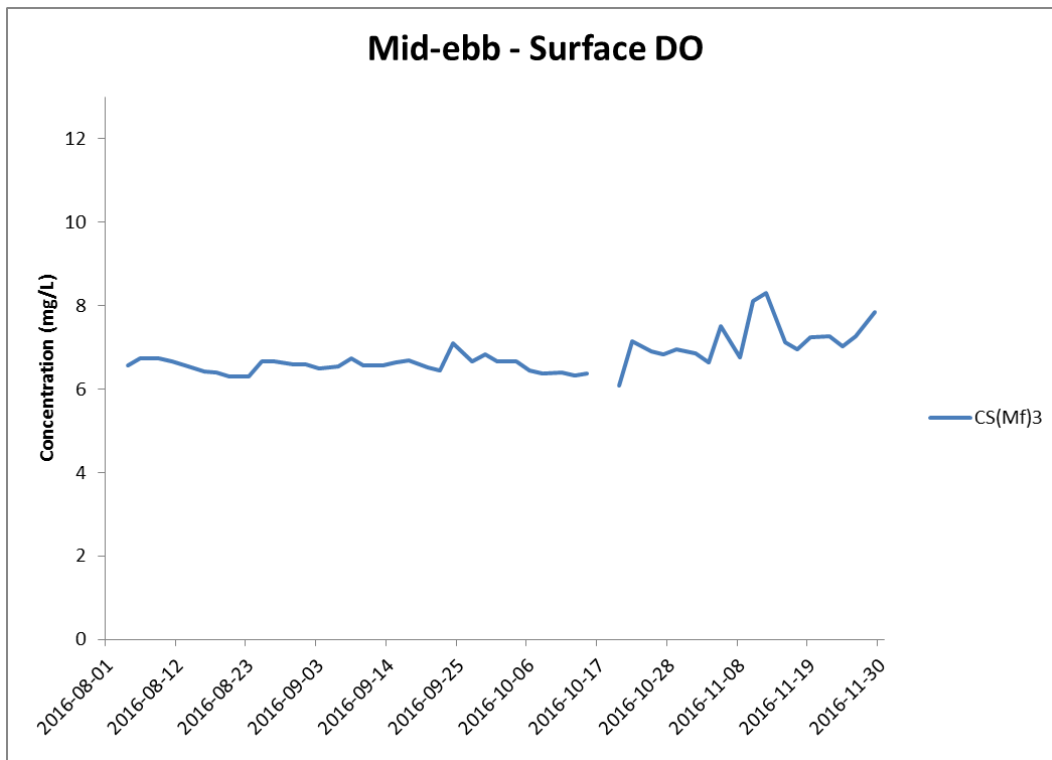


Figure J1 Impact Monitoring - Mean Level of Dissolved Oxygen (mg/L) in surface waters during mid-ebb tide between 1 August and 30 November 2016 at CS(Mf)3 and CS(Mf)5.

*(Weather condition varied between sunny to rainy within the reporting period.)
 Marine works within the reporting period include Uninstallation of marine piling platform; Pier construction; Launching gantry operation; and Installation of deck segment and pier head segment.*

**Environmental
 Resources
 Management**



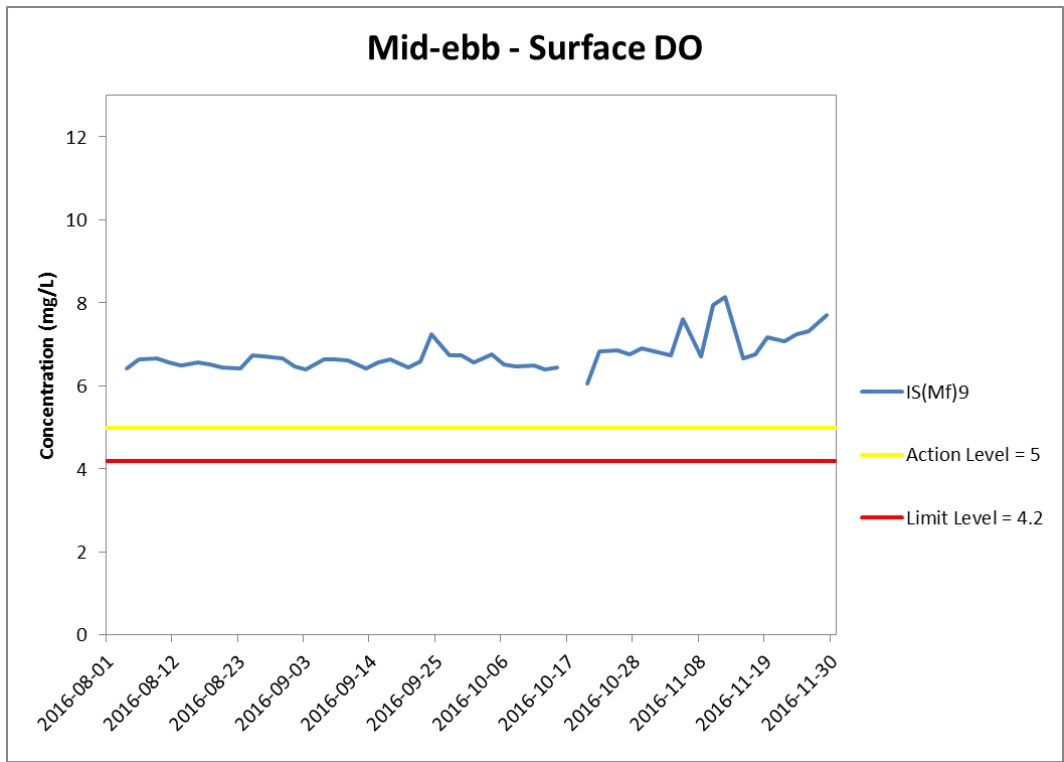
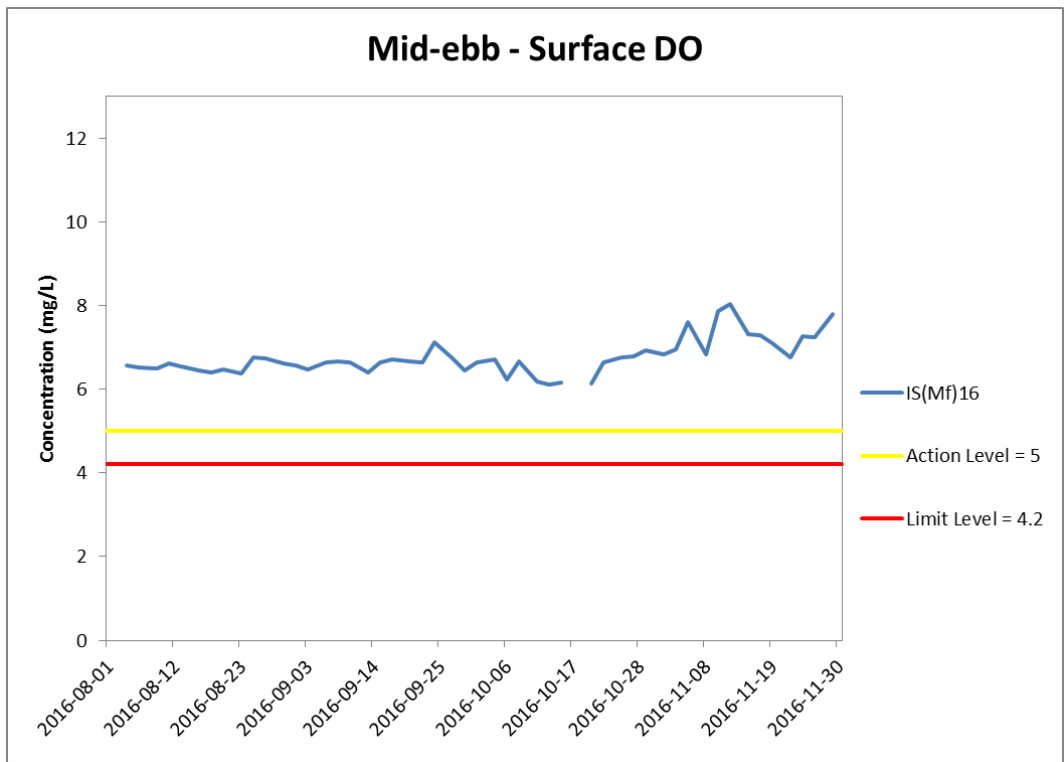


Figure J2 Impact Monitoring – Mean Level of Dissolved Oxygen (mg/L) in surface waters during mid-ebb tide between 1 August and 30 November 2016 at IS(Mf)16 and IS(Mf)9.

*(Weather condition varied between sunny to rainy within the reporting period.)
 Marine works within the reporting period include Uninstallation of marine piling platform; Pier construction; Launching gantry operation; and Installation of deck segment and pier head segment.*

**Environmental
 Resources
 Management**



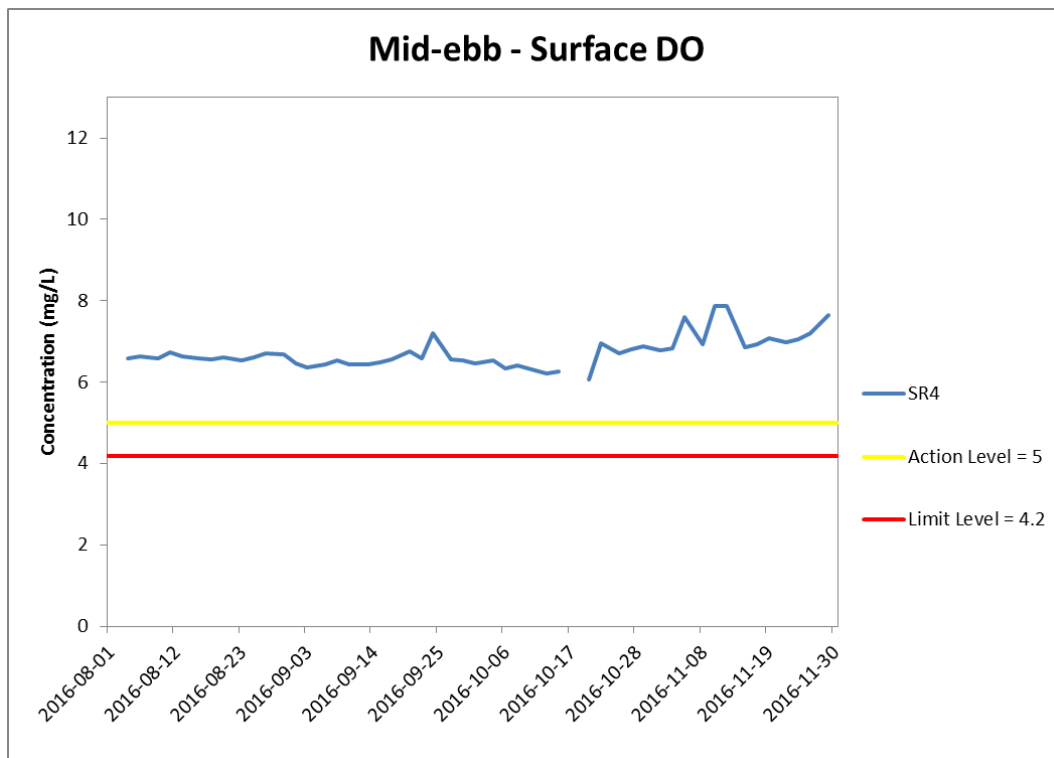
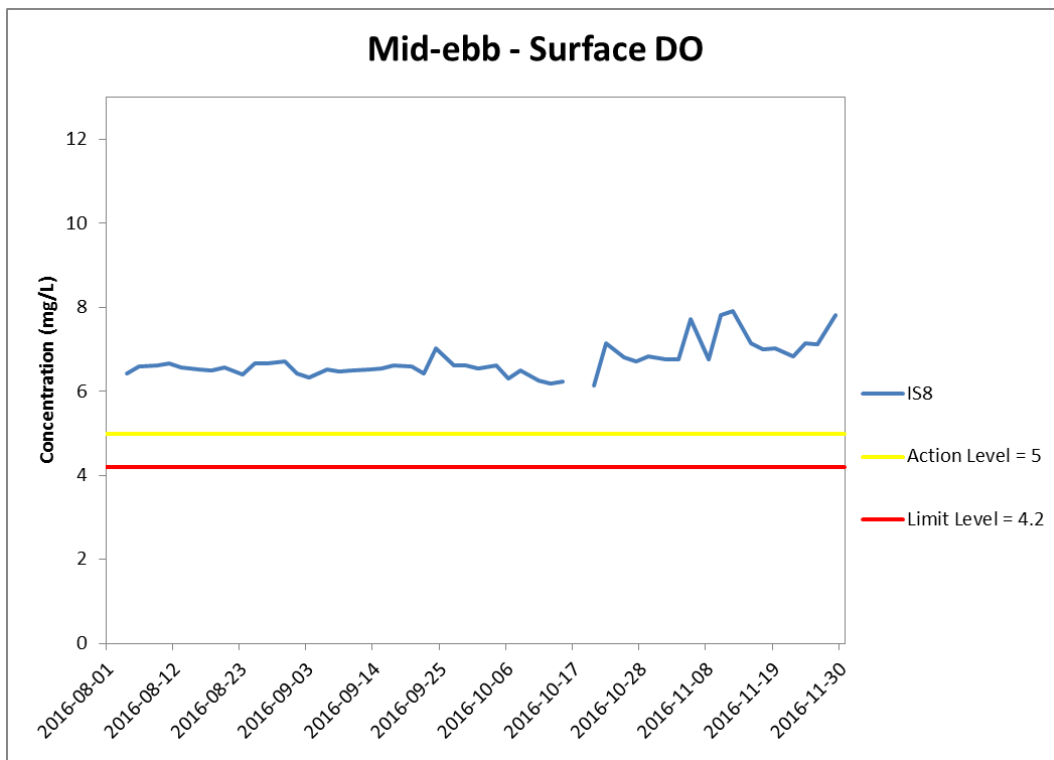


Figure J3 Impact Monitoring - Mean Level of Dissolved Oxygen (mg/L) in surface waters during mid-ebb tide between 1 August and 30 November 2016 at IS8 and SR4.

*(Weather condition varied between sunny to rainy within the reporting period.)
 Marine works within the reporting period include Uninstallation of marine piling platform; Pier construction; Launching gantry operation; and Installation of deck segment and pier head segment.*

**Environmental
 Resources
 Management**



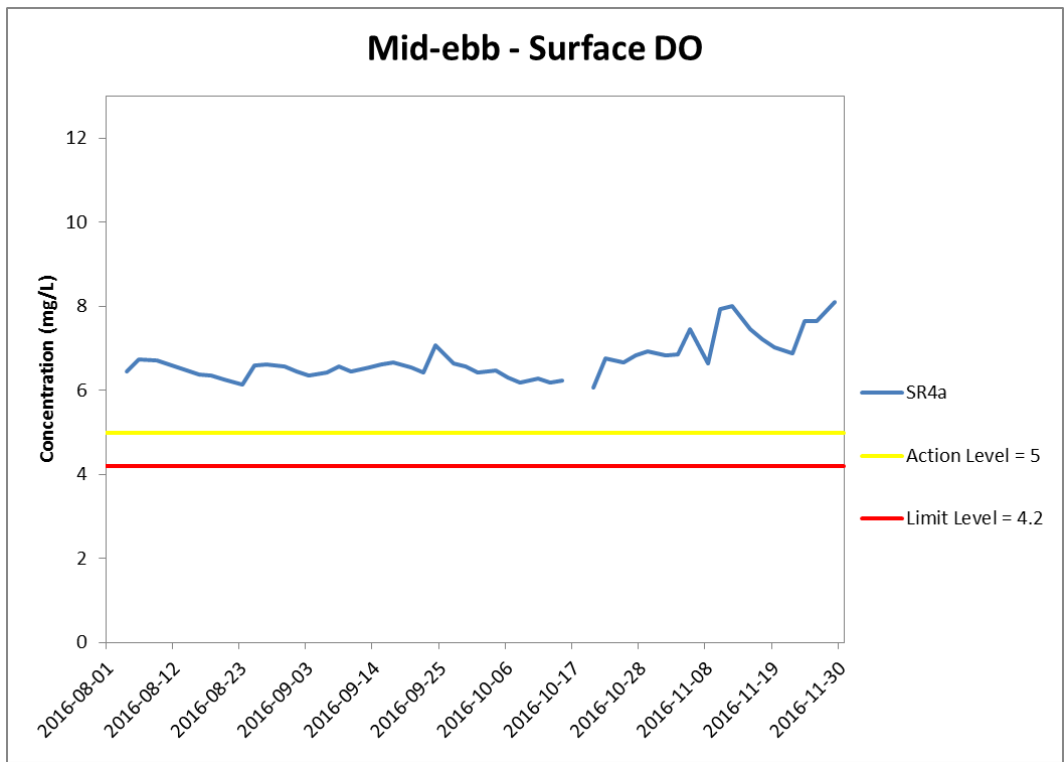


Figure J4 Impact Monitoring - Mean Level of Dissolved Oxygen (mg/L) in surface waters during mid-ebb tide between 1 August and 30 November 2016 at SR4a.

*(Weather condition varied between sunny to rainy within the reporting period.)
 Marine works within the reporting period include Uninstallation of marine piling platform; Pier construction; Launching gantry operation; and Installation of deck segment and pier head segment.*

**Environmental
 Resources
 Management**



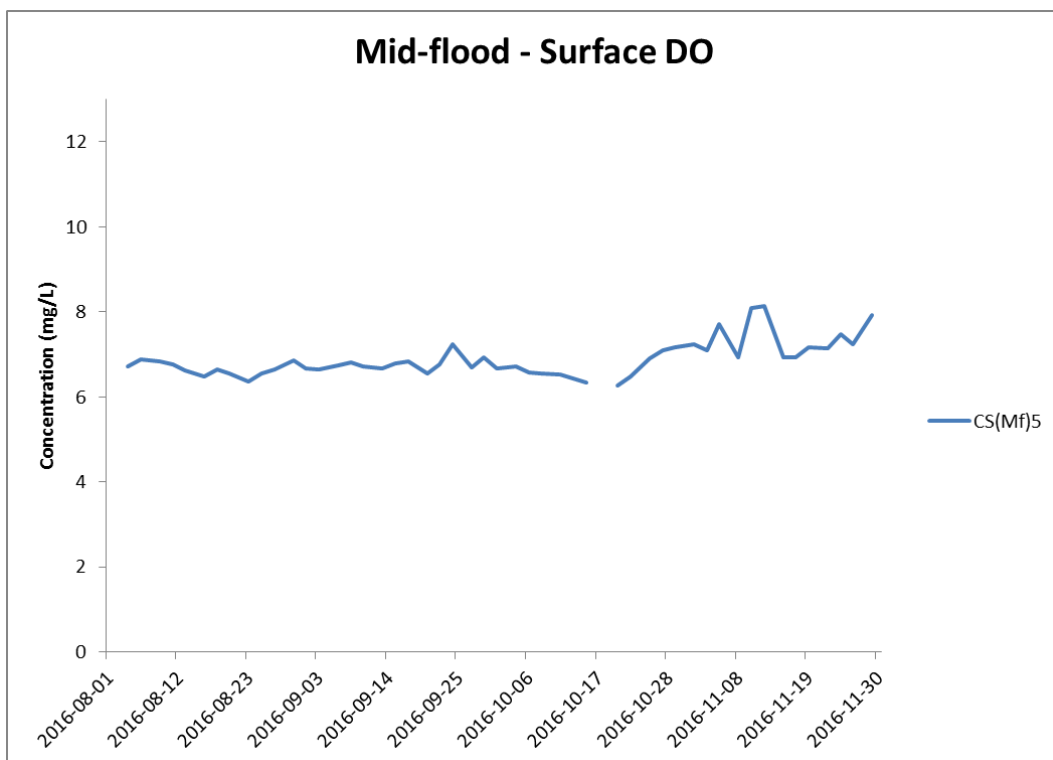
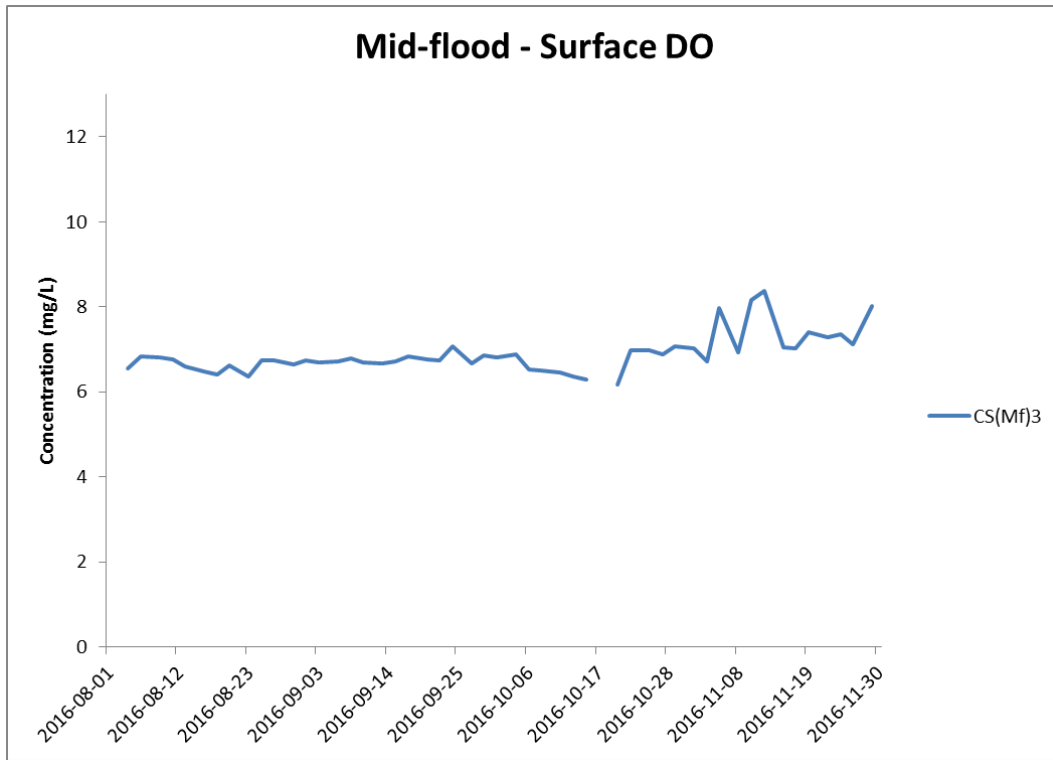


Figure J5 Impact Monitoring - Mean Level of Dissolved Oxygen (mg/L) in surface waters during mid-flood tide between 1 August and 30 November 2016 at CS(Mf)3 and CS(Mf)5.

*(Weather condition varied between sunny to rainy within the reporting period.)
 Marine works within the reporting period include Uninstallation of marine piling platform; Pier construction; Launching gantry operation; and Installation of deck segment and pier head segment.*

**Environmental
 Resources
 Management**



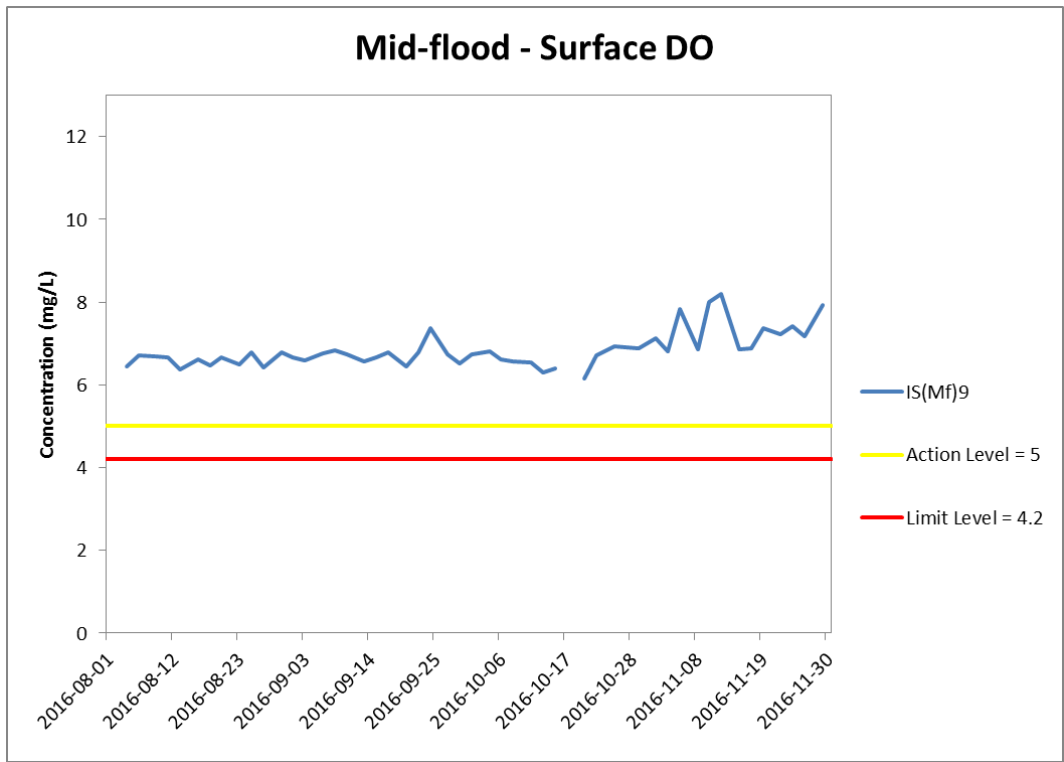
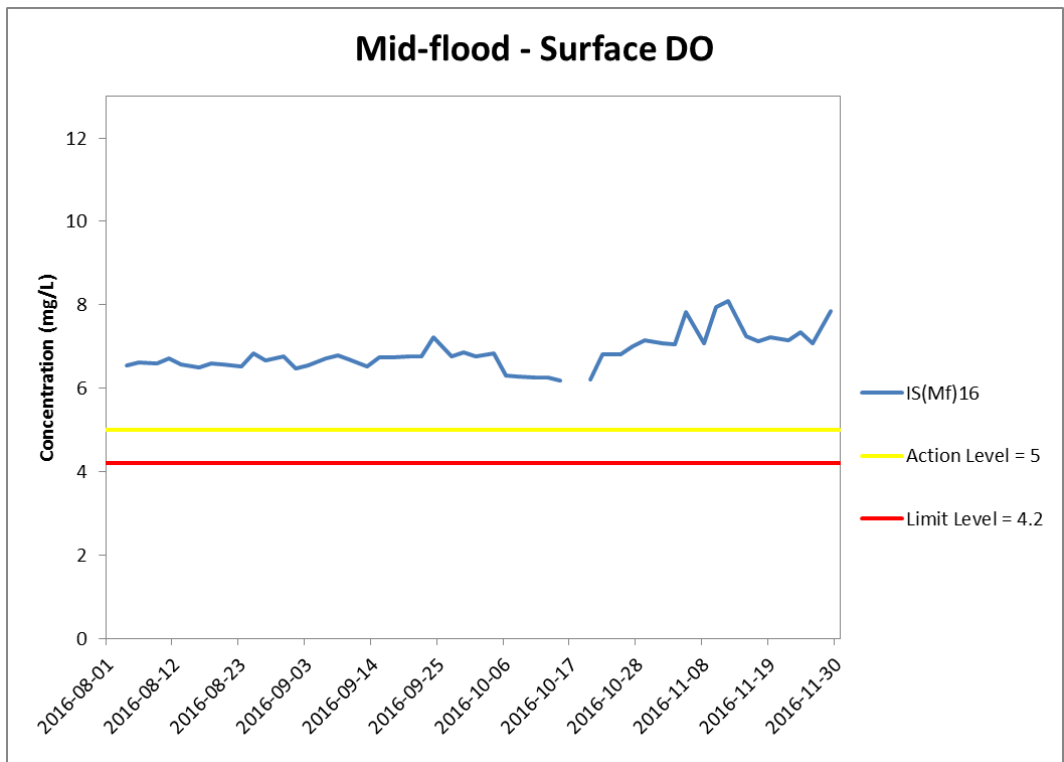


Figure J6 Impact Monitoring – Mean Level of Dissolved Oxygen (mg/L) in surface waters during mid-flood tide between 1 August and 30 November 2016 at IS(Mf)16 and IS(Mf)9.

(Weather condition varied between sunny to rainy within the reporting period.)

Marine works within the reporting period include Uninstallation of marine piling platform; Pier construction; Launching gantry operation; and Installation of deck segment and pier head segment.

**Environmental
Resources
Management**



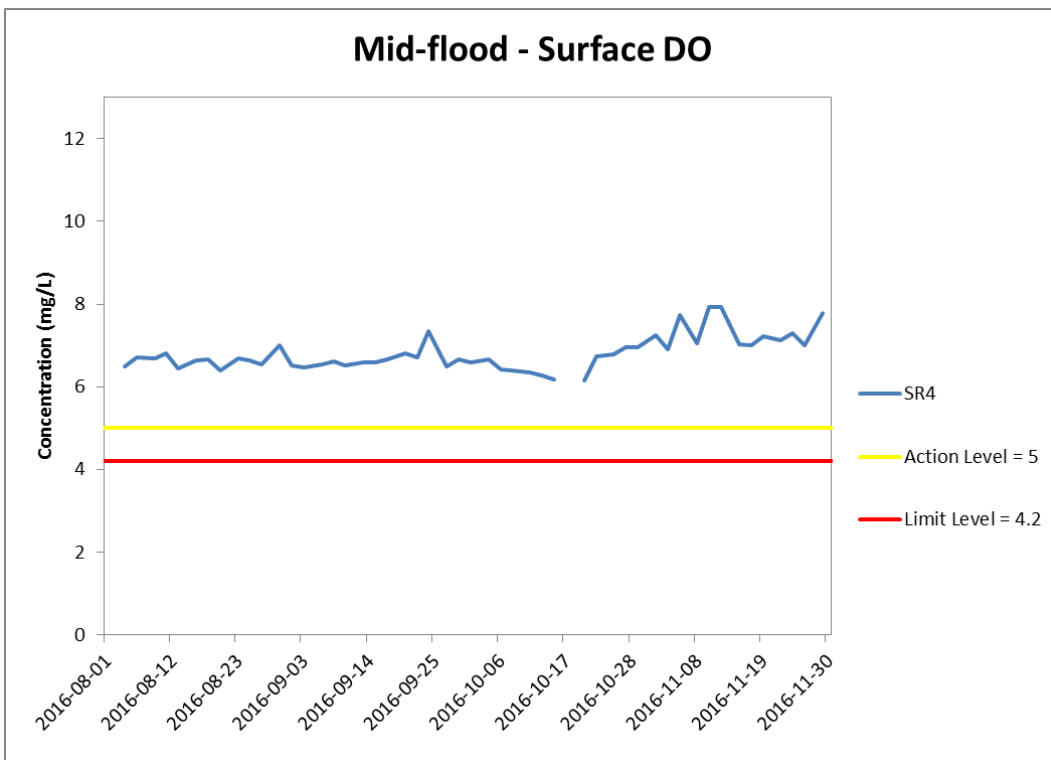
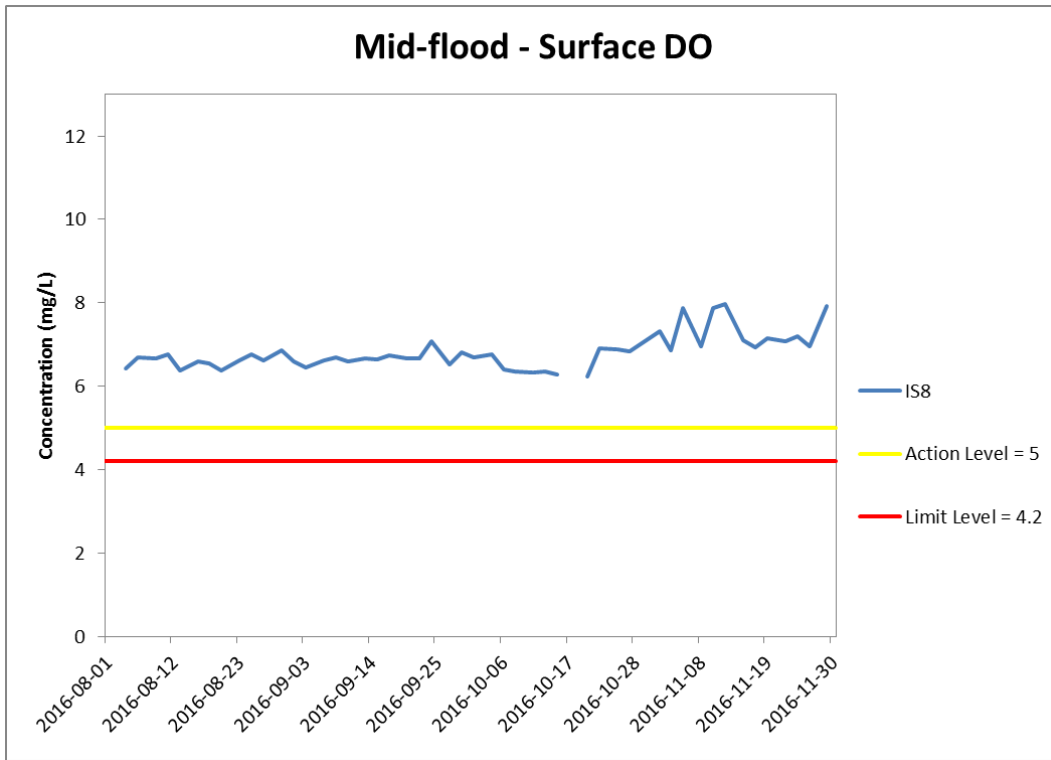


Figure J7 Impact Monitoring - Mean Level of Dissolved Oxygen (mg/L) in surface waters during mid-flood tide between 1 August and 30 November 2016 at IS8 and SR4.

*(Weather condition varied between sunny to rainy within the reporting period.)
 Marine works within the reporting period include Uninstallation of marine piling platform; Pier construction; Launching gantry operation; and Installation of deck segment and pier head segment.*

**Environmental
 Resources
 Management**



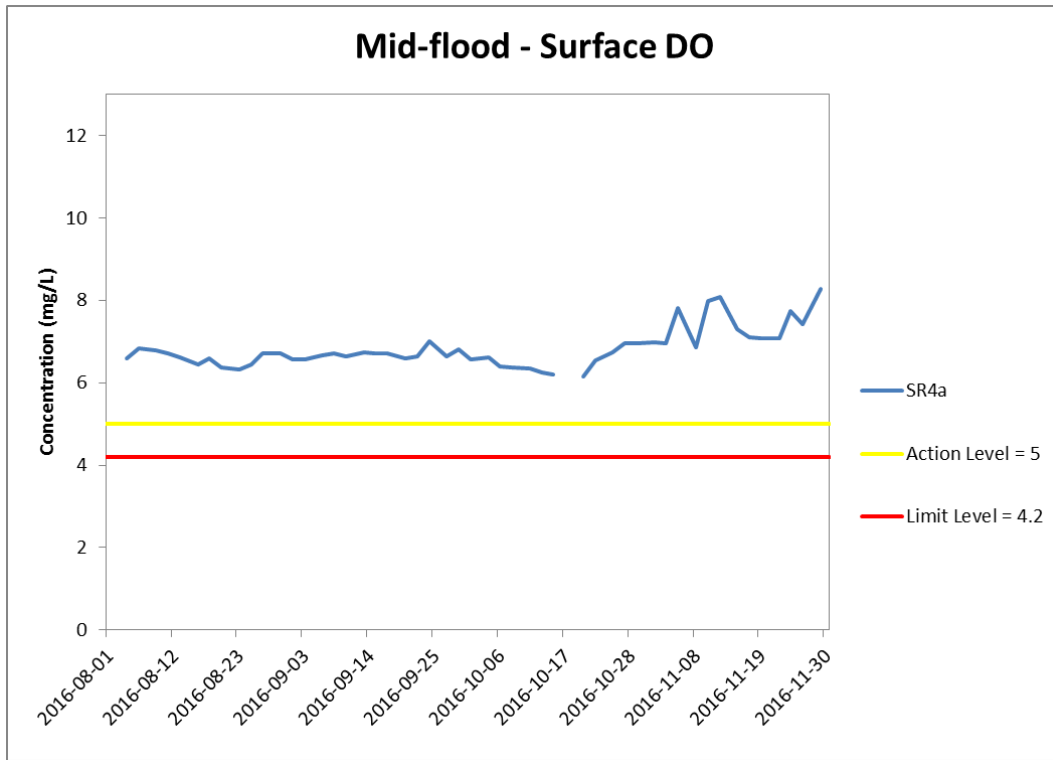


Figure J8 Impact Monitoring - Mean Level of Dissolved Oxygen (mg/L) in surface waters during mid-flood tide between 1 August and 30 November 2016 at SR4a.

*(Weather condition varied between sunny to rainy within the reporting period.)
 Marine works within the reporting period include Uninstallation of marine piling platform; Pier construction; Launching gantry operation; and Installation of deck segment and pier head segment.*

**Environmental
 Resources
 Management**



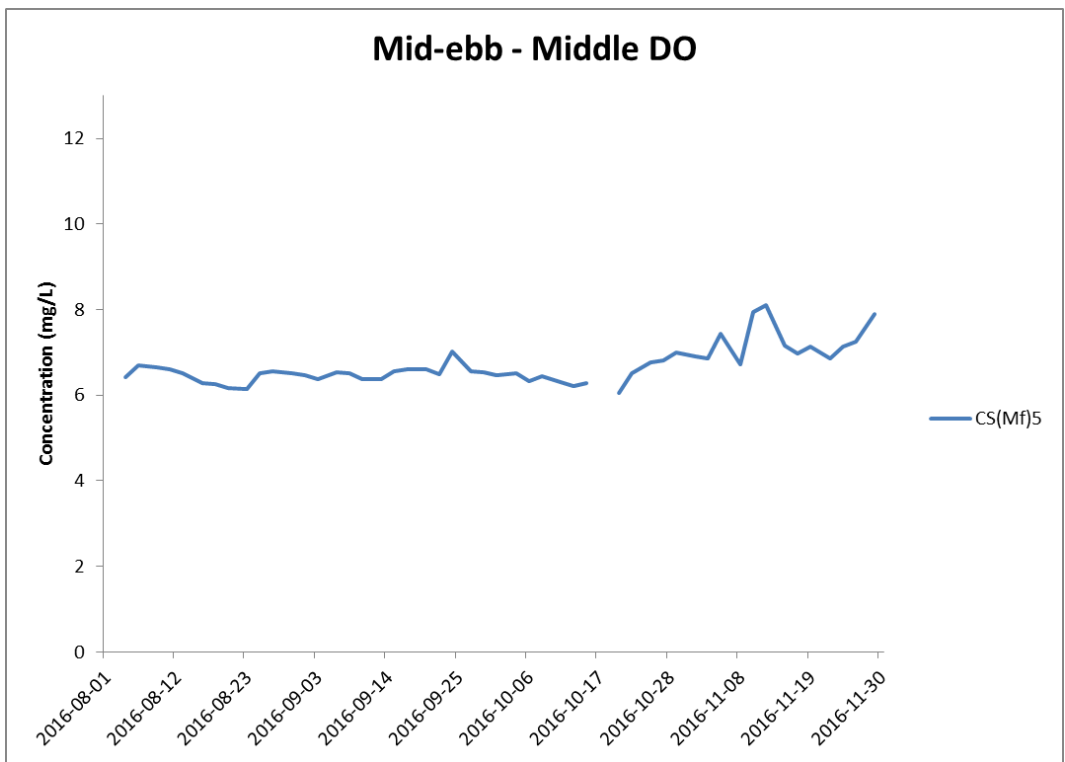
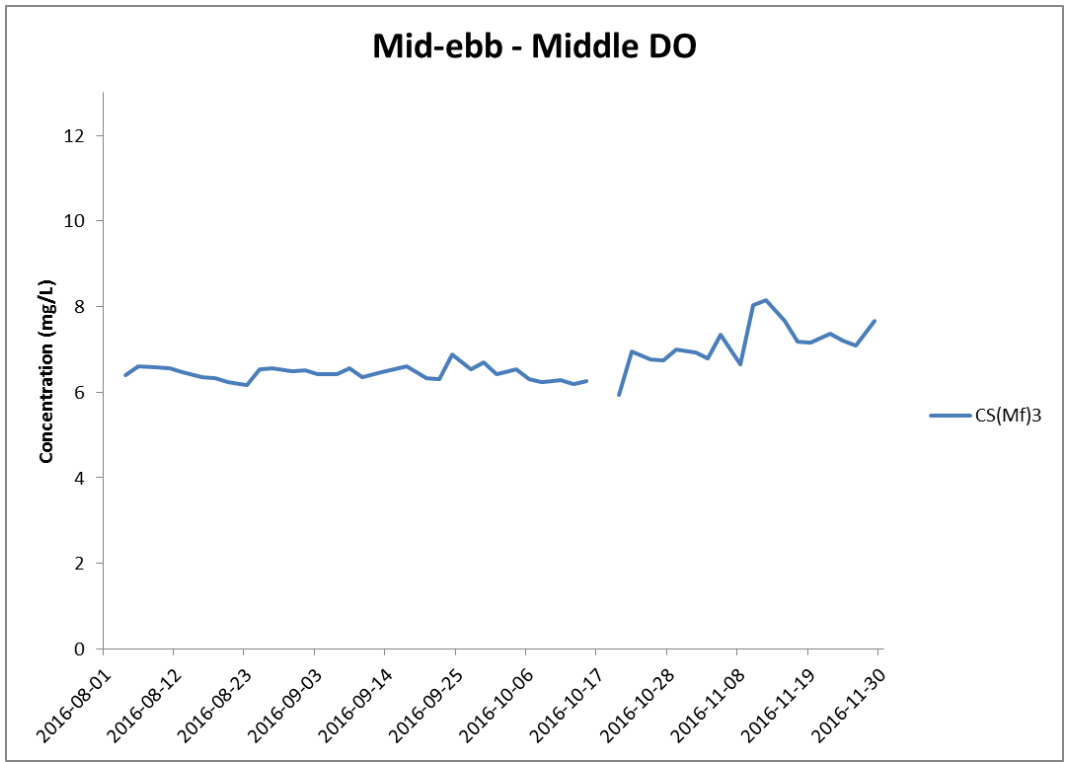


Figure J9 Impact Monitoring - Mean Level of Dissolved Oxygen (mg/L) in mid-depth waters during mid-ebb tide between 1 August and 30 November 2016 at CS(Mf)3 and CS(Mf)5.

*(Weather condition varied between sunny to rainy within the reporting period.)
 Marine works within the reporting period include Uninstallation of marine piling platform; Pier construction; Launching gantry operation; and Installation of deck segment and pier head segment.*

**Environmental
 Resources
 Management**



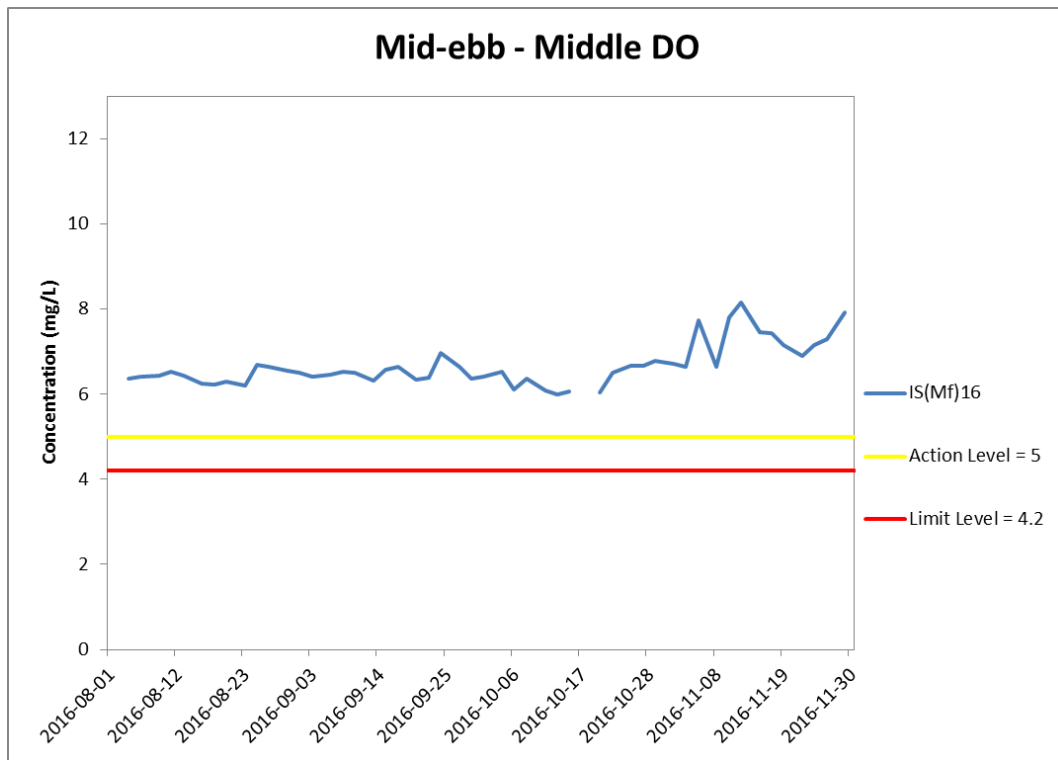


Figure J10 Impact Monitoring - Mean Level of Dissolved Oxygen (mg/L) in mid-depth waters during mid-ebb tide between 1 August and 30 November 2016 at IS(Mf)16.

*(Weather condition varied between sunny to rainy within the reporting period.)
 Marine works within the reporting period include Uninstallation of marine piling platform; Pier construction; Launching gantry operation; and Installation of deck segment and pier head segment.*

**Environmental
 Resources
 Management**



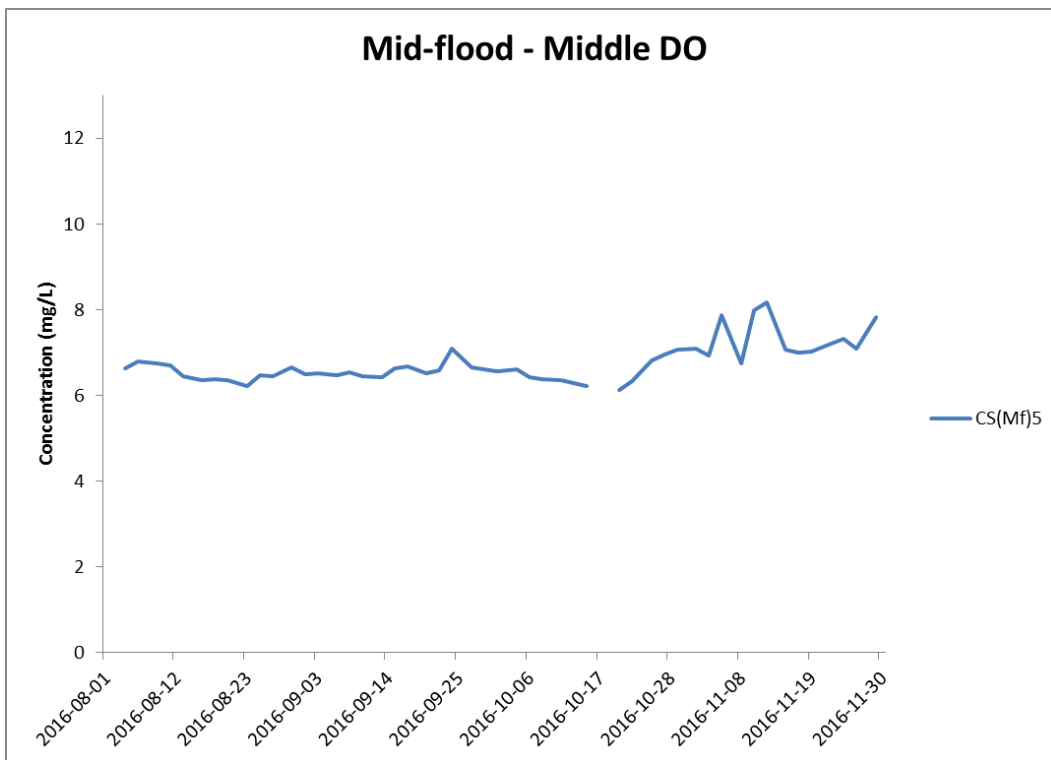
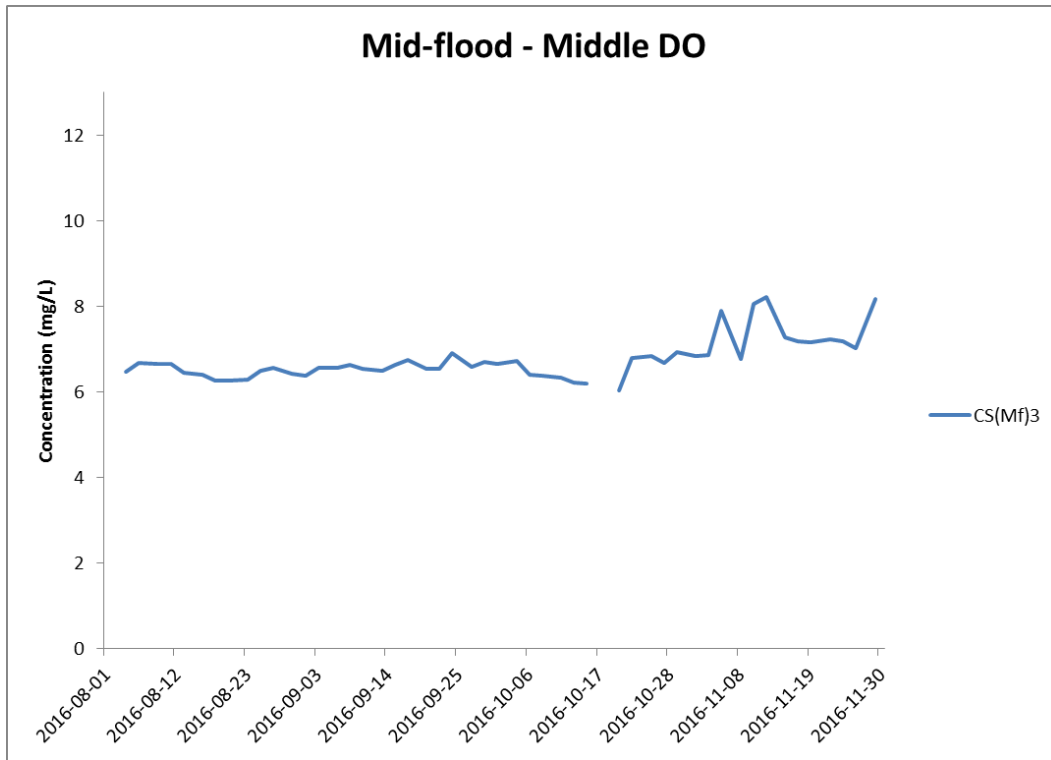


Figure J11 Impact Monitoring - Mean Level of Dissolved Oxygen (mg/L) in mid-depth waters during mid-flood tide between 1 August and 30 November 2016 at CS(Mf)3 and CS(Mf)5.

*(Weather condition varied between sunny to rainy within the reporting period.)
 Marine works within the reporting period include Uninstallation of marine piling platform; Pier construction; Launching gantry operation; and Installation of deck segment and pier head segment.*

**Environmental
 Resources
 Management**



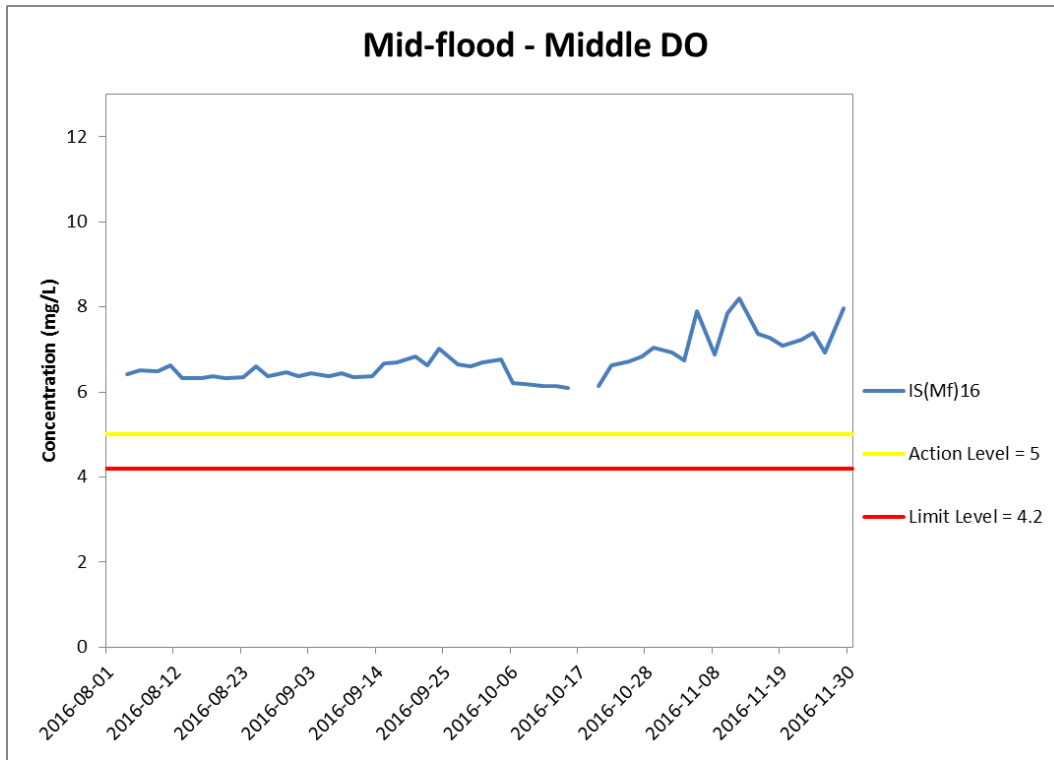


Figure J12 Impact Monitoring - Mean Level of Dissolved Oxygen (mg/L) in mid-depth waters during mid-flood tide between 1 August and 30 November 2016 at IS(Mf)16.

*(Weather condition varied between sunny to rainy within the reporting period.)
 Marine works within the reporting period include Uninstallation of marine piling platform; Pier construction; Launching gantry operation; and Installation of deck segment and pier head segment.*

**Environmental
 Resources
 Management**



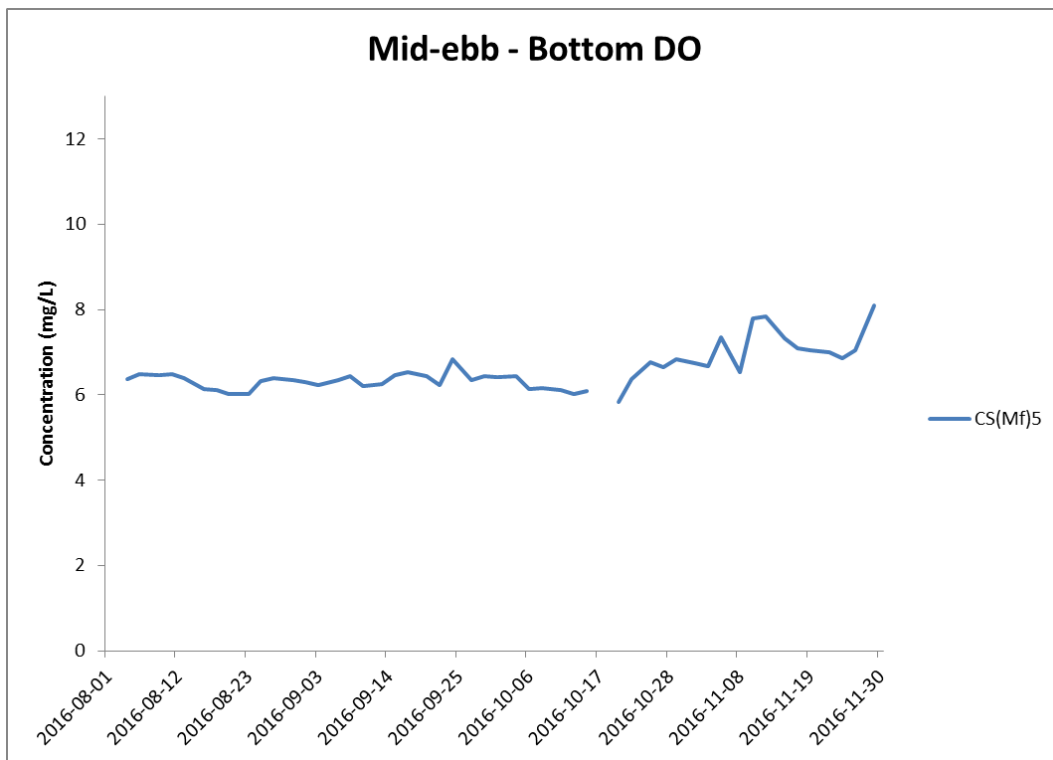
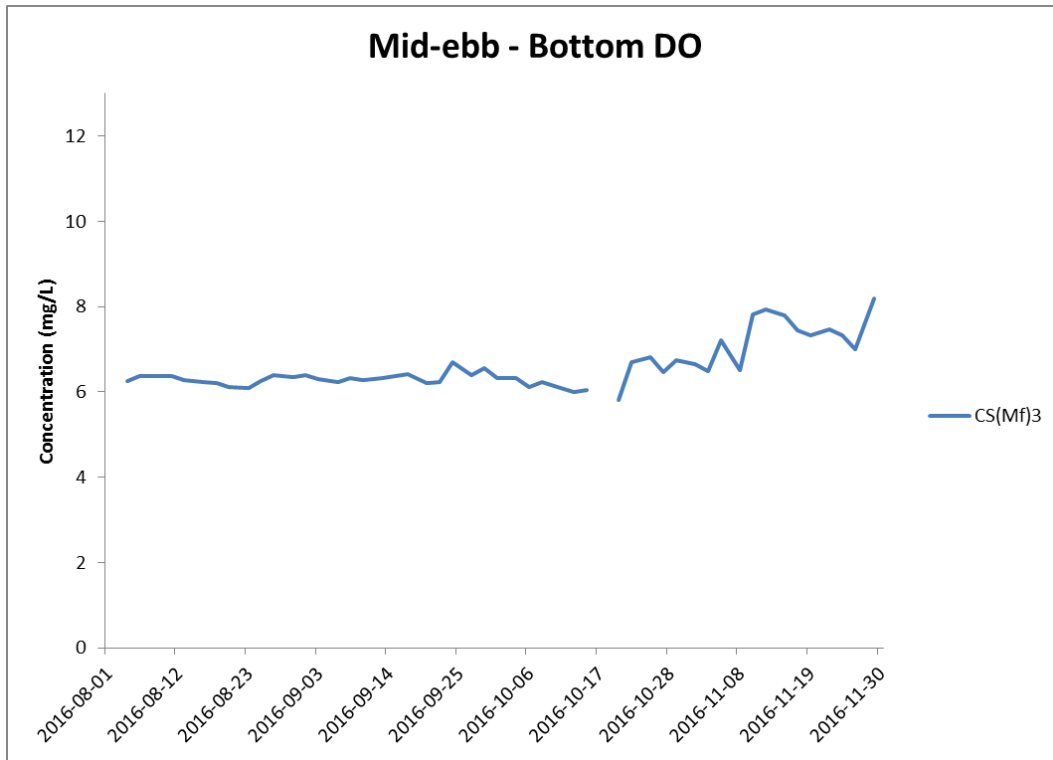


Figure J13 Impact Monitoring - Mean Level of Dissolved Oxygen (mg/L) in bottom waters during mid-ebb tide between 1 August and 30 November 2016 at CS(Mf)3 and CS(Mf)5.

*(Weather condition varied between sunny to rainy within the reporting period.)
 Marine works within the reporting period include Uninstallation of marine piling platform; Pier construction; Launching gantry operation; and Installation of deck segment and pier head segment.*

**Environmental
 Resources
 Management**



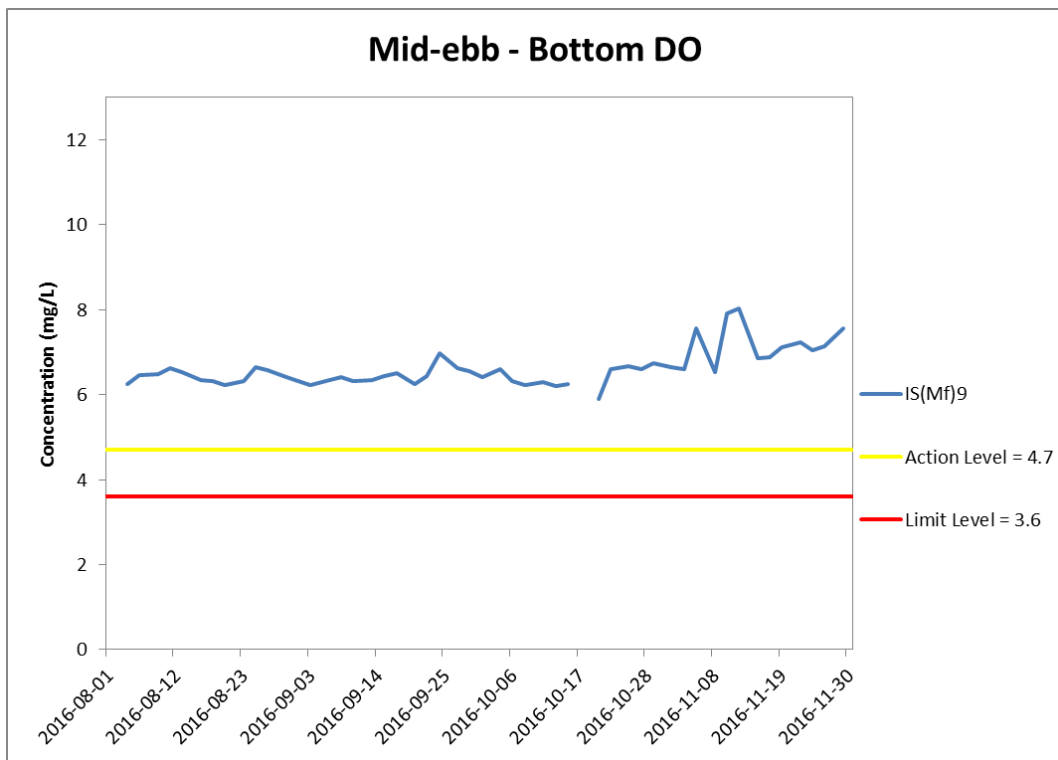
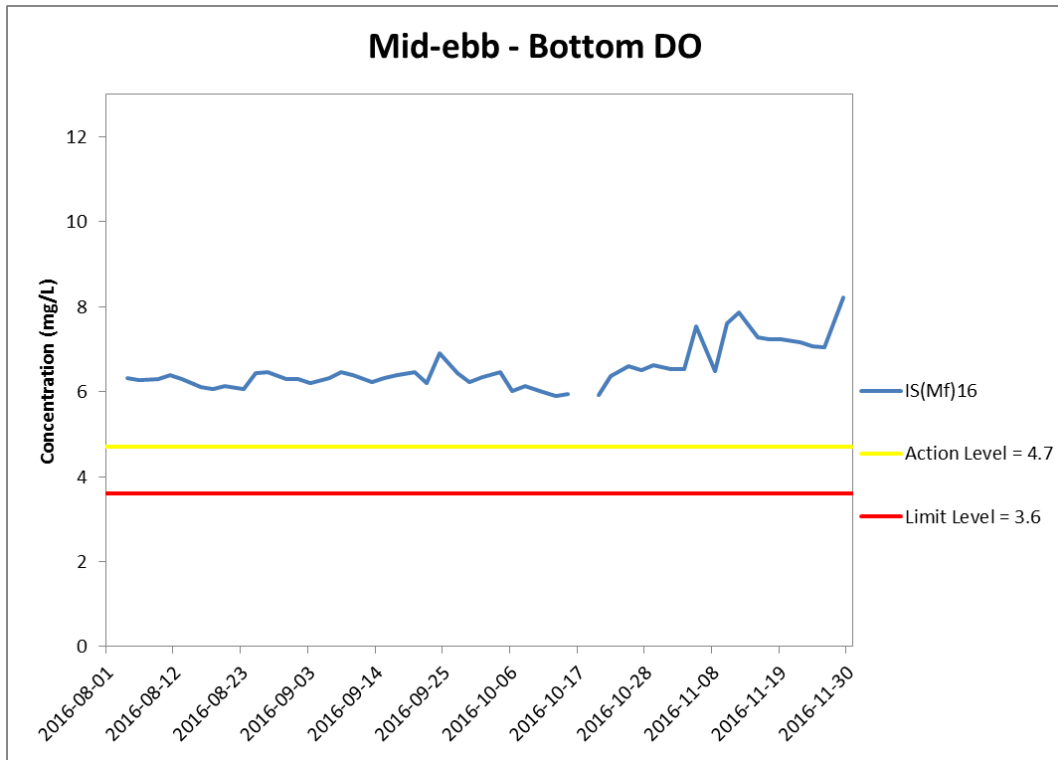


Figure J14 Impact Monitoring - Mean Level of Dissolved Oxygen (mg/L) in bottom waters during mid-ebb tide between 1 August and 30 November 2016 at IS(Mf)16 and IS(Mf)9.

*(Weather condition varied between sunny to rainy within the reporting period.)
 Marine works within the reporting period include Uninstallation of marine piling platform; Pier construction; Launching gantry operation; and Installation of deck segment and pier head segment.*

**Environmental
 Resources
 Management**



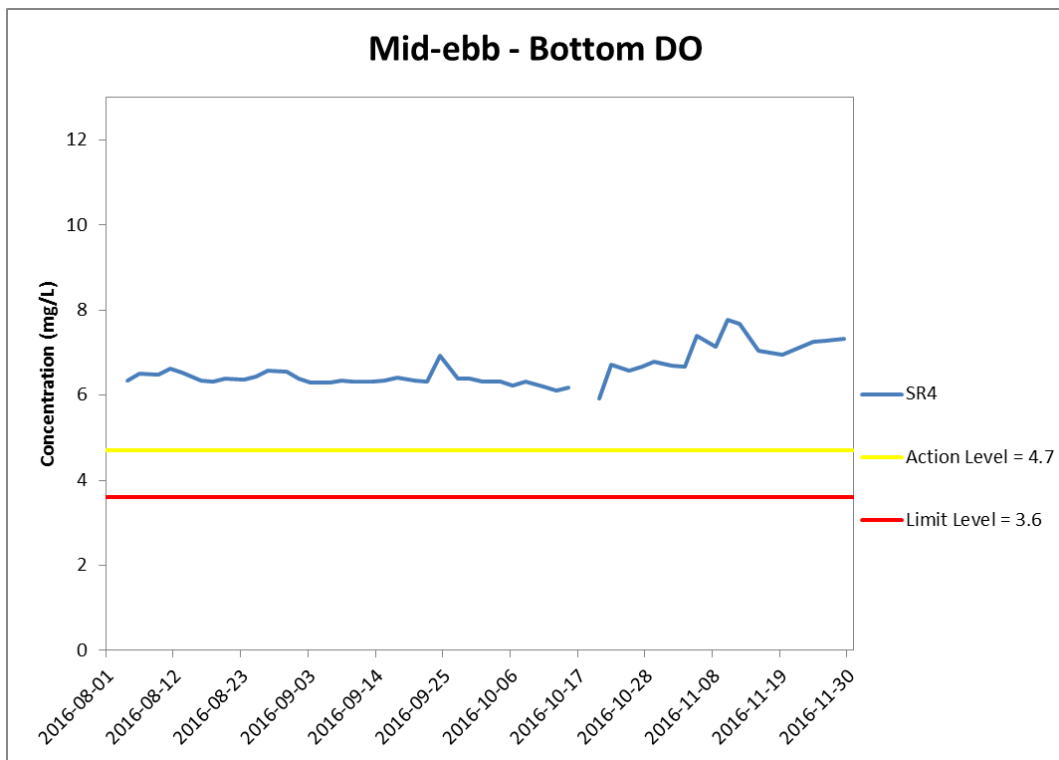
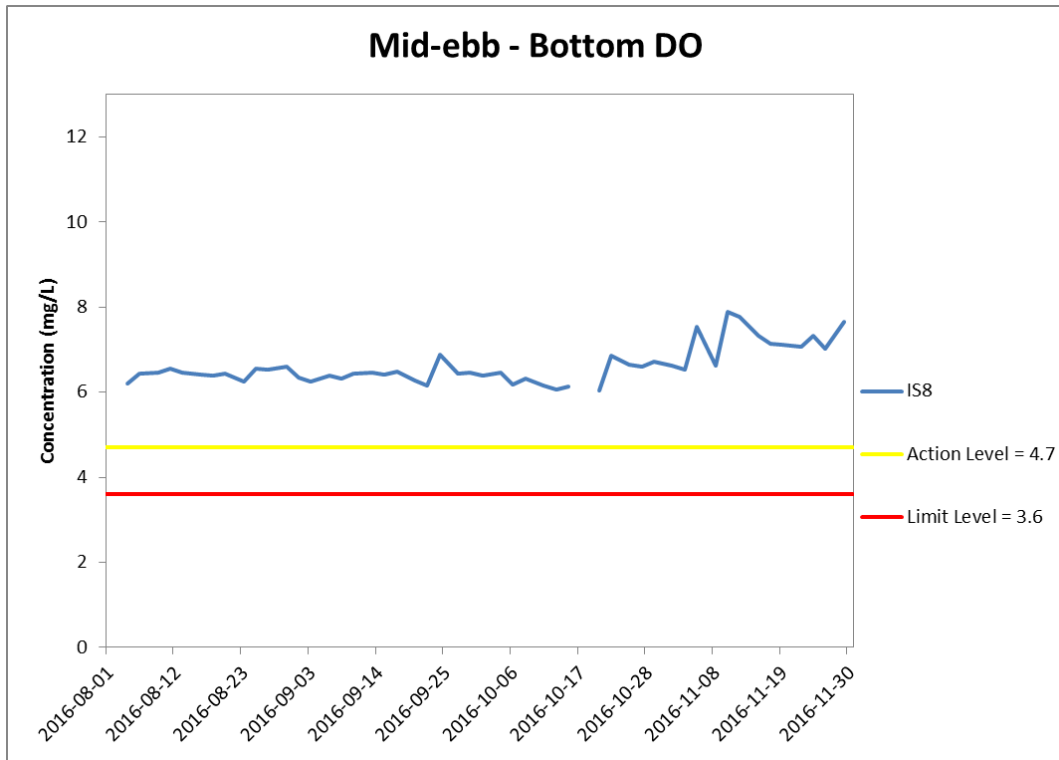


Figure J15 Impact Monitoring - Mean Level of Dissolved Oxygen (mg/L) in bottom waters during mid-ebb tide between 1 August and 30 November 2016 at IS8 and SR4.

*(Weather condition varied between sunny to rainy within the reporting period.)
 Marine works within the reporting period include Uninstallation of marine piling platform; Pier construction; Launching gantry operation; and Installation of deck segment and pier head segment.*

**Environmental
 Resources
 Management**



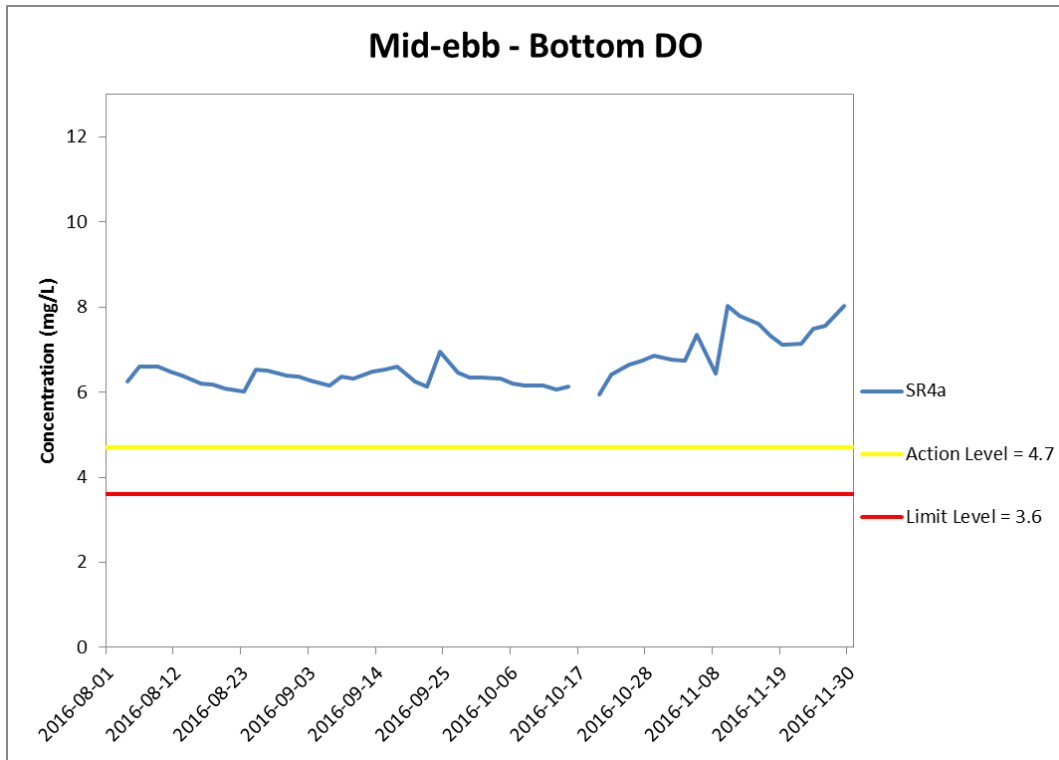


Figure J16 Impact Monitoring - Mean Level of Dissolved Oxygen (mg/L) in bottom waters during mid-ebb tide between 1 August and 30 November 2016 at SR4a.

*(Weather condition varied between sunny to rainy within the reporting period.)
 Marine works within the reporting period include Uninstallation of marine piling platform; Pier construction; Launching gantry operation; and Installation of deck segment and pier head segment.*

**Environmental
 Resources
 Management**



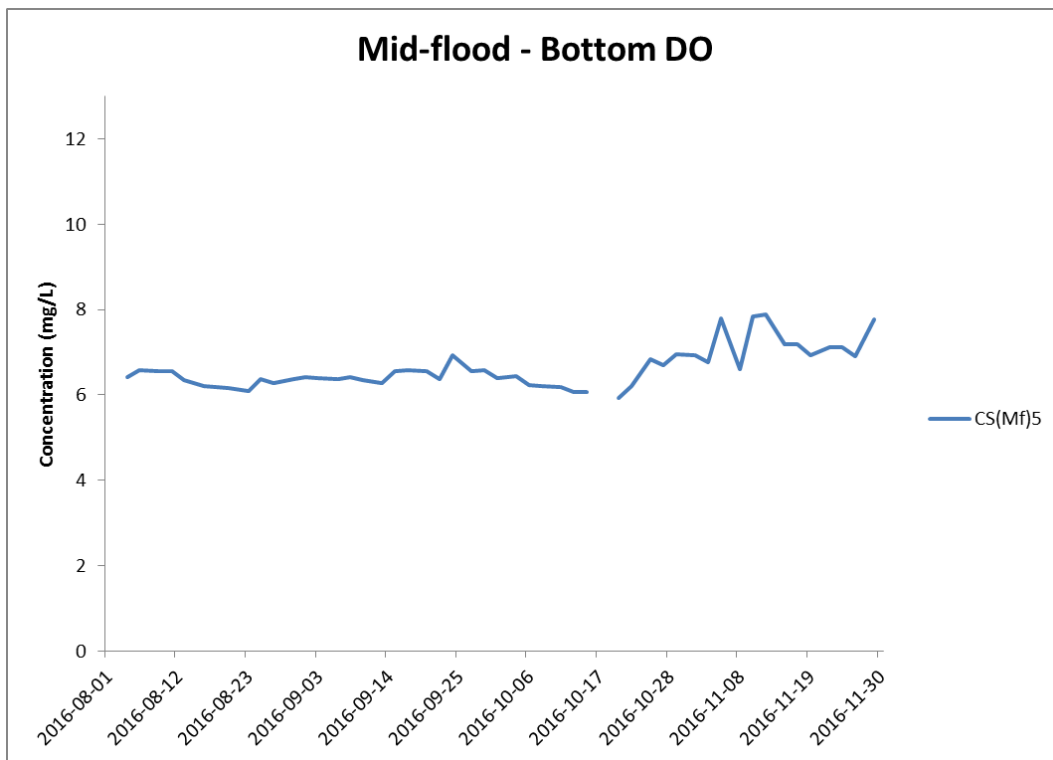
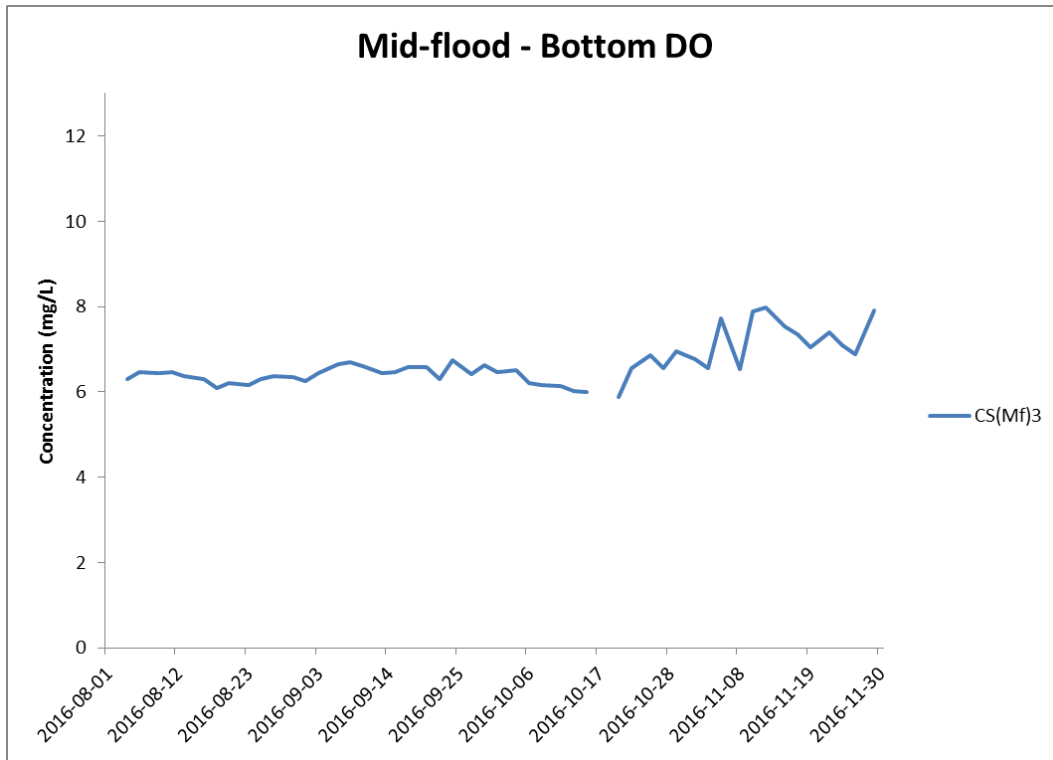


Figure J17 Impact Monitoring - Mean Level of Dissolved Oxygen (mg/L) in bottom waters during mid-flood tide between 1 August and 30 November 2016 at CS(Mf)3 and CS(Mf)5.

*(Weather condition varied between sunny to rainy within the reporting period.)
 Marine works within the reporting period include Uninstallation of marine piling platform; Pier construction; Launching gantry operation; and Installation of deck segment and pier head segment.*

**Environmental
 Resources
 Management**



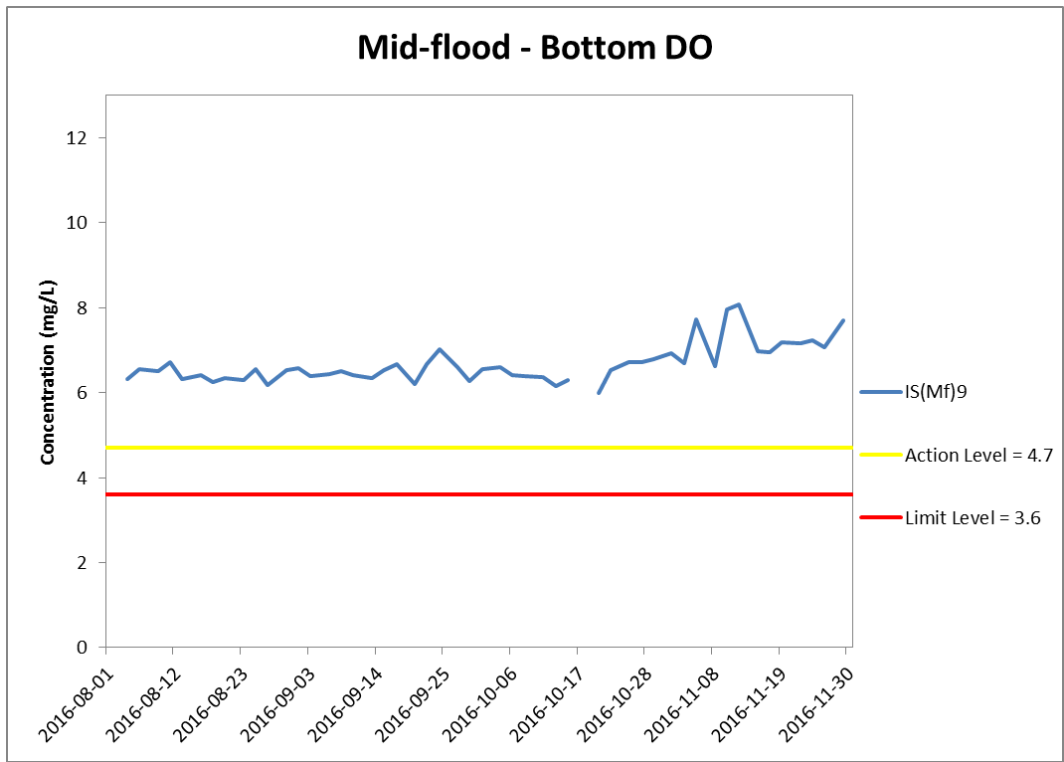
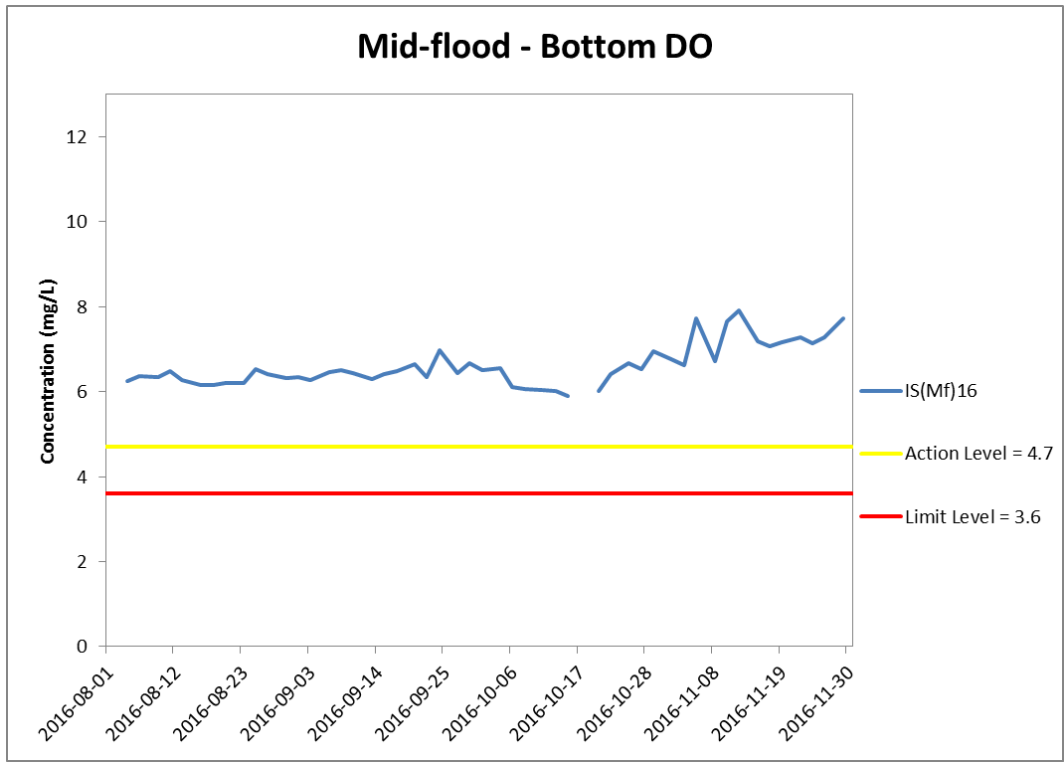


Figure J18 Impact Monitoring – Mean Level of Dissolved Oxygen (mg/L) in bottom waters during mid-flood tide between 1 August and 30 November 2016 at IS(Mf)16 and IS(Mf)9.

*(Weather condition varied between sunny to rainy within the reporting period.)
 Marine works within the reporting period include Uninstallation of marine piling platform; Pier construction; Launching gantry operation; and Installation of deck segment and pier head segment.*

**Environmental
 Resources
 Management**



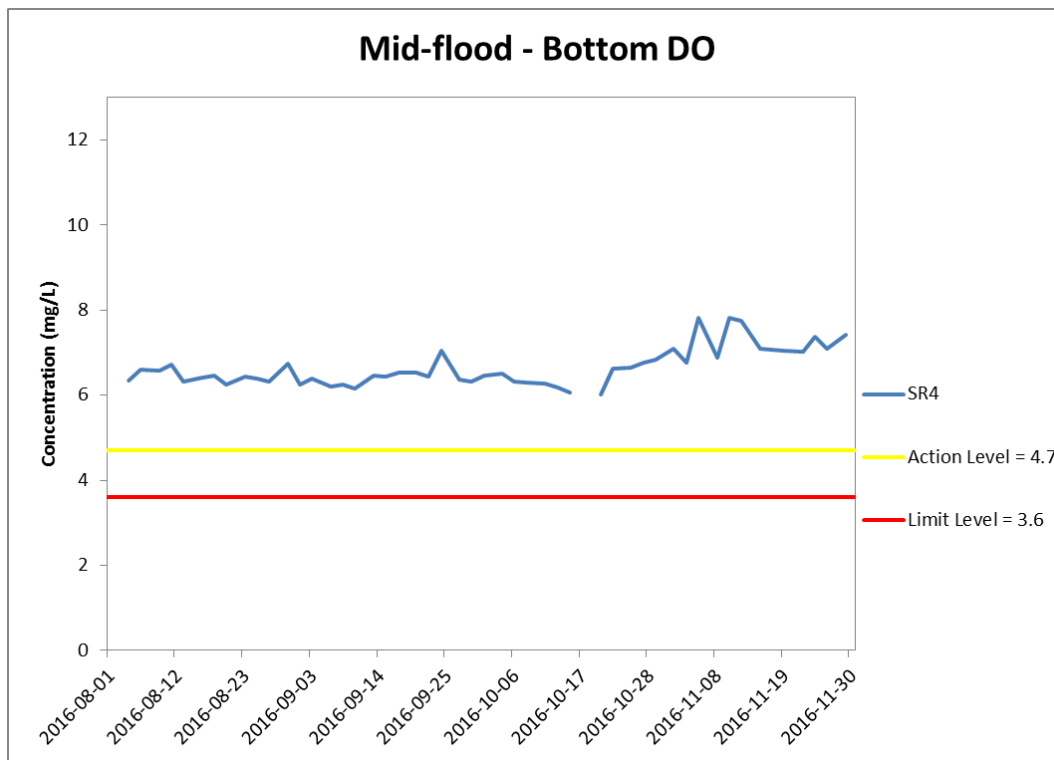
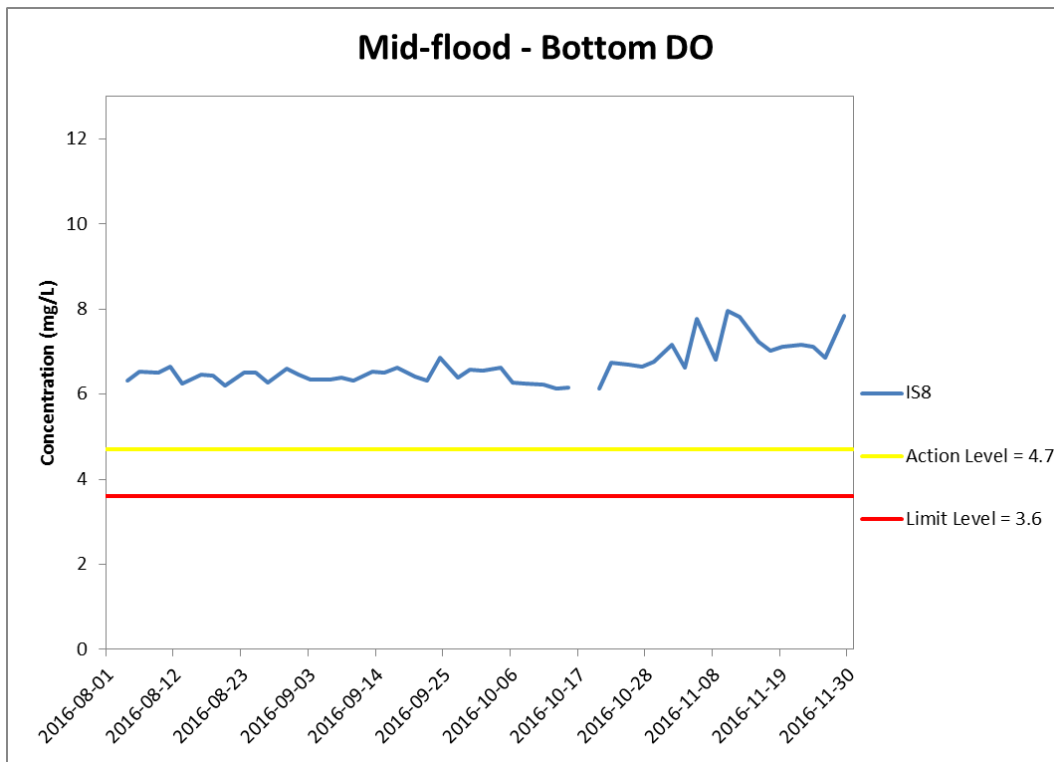


Figure J19 Impact Monitoring – Mean Level of Dissolved Oxygen (mg/L) in bottom waters during mid-flood tide between 1 August and 30 November 2016 at IS8 and SR4.

*(Weather condition varied between sunny to rainy within the reporting period.)
 Marine works within the reporting period include Uninstallation of marine piling platform; Pier construction; Launching gantry operation; and Installation of deck segment and pier head segment.*

**Environmental
 Resources
 Management**



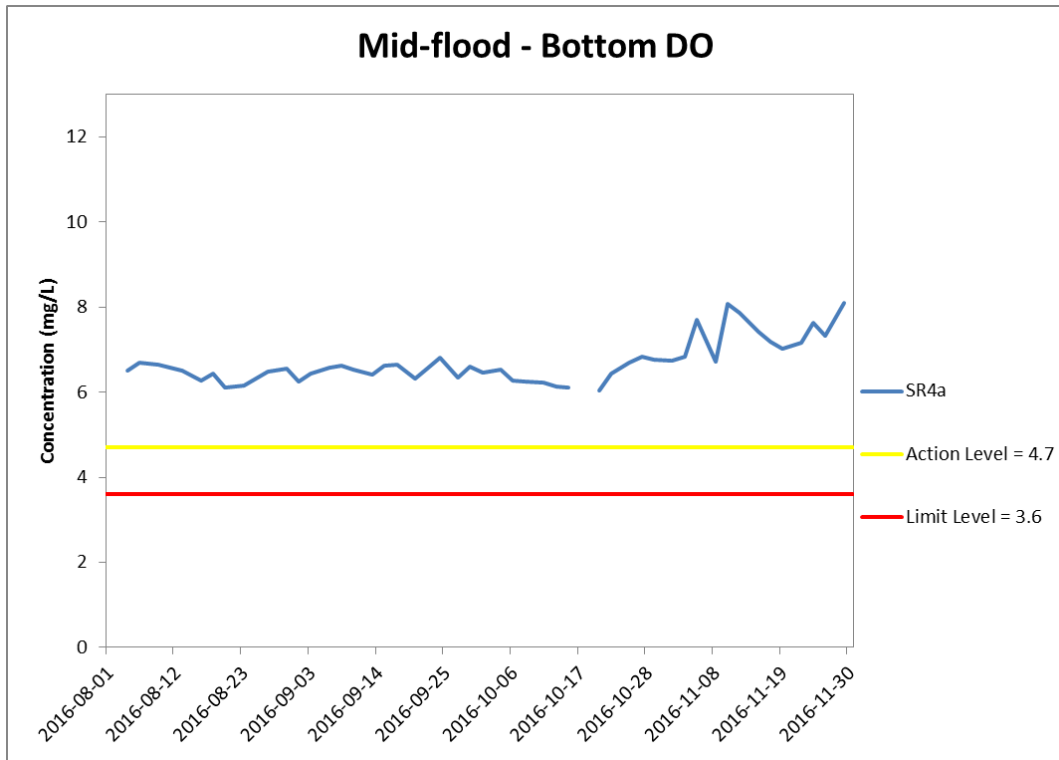


Figure J20 Impact Monitoring - Mean Level of Dissolved Oxygen (mg/L) in bottom waters during mid-flood tide between 1 August and 30 November 2016 at SR4a.

*(Weather condition varied between sunny to rainy within the reporting period.)
 Marine works within the reporting period include Uninstallation of marine piling platform; Pier construction; Launching gantry operation; and Installation of deck segment and pier head segment.*

**Environmental
 Resources
 Management**



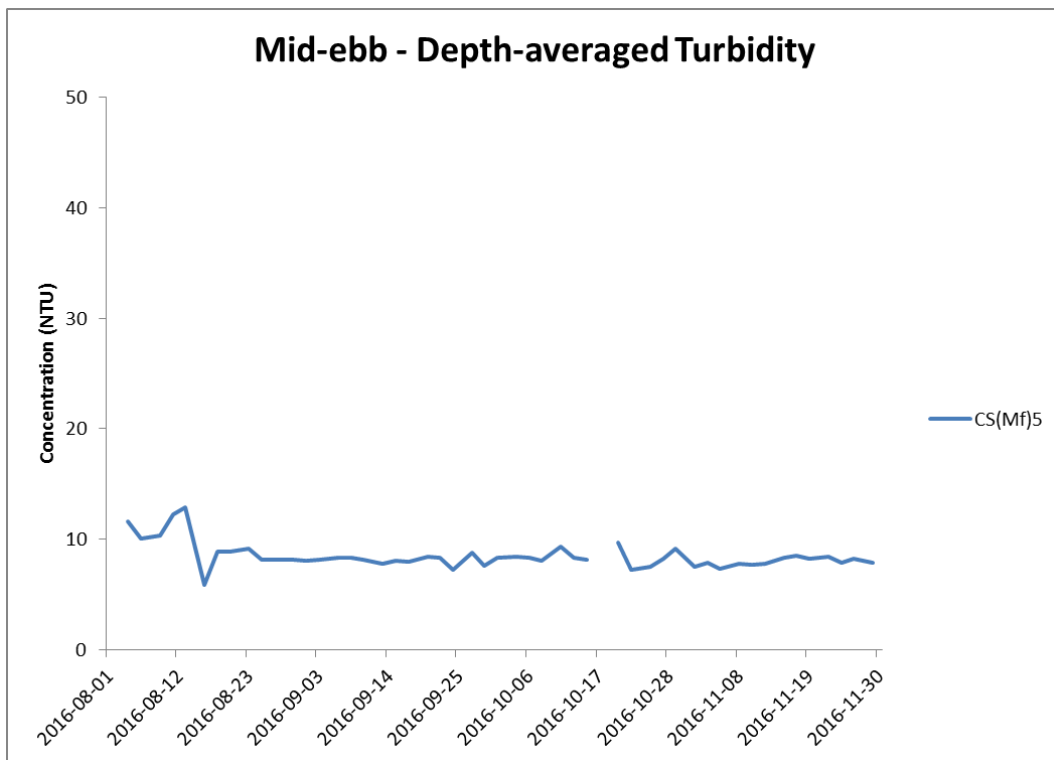
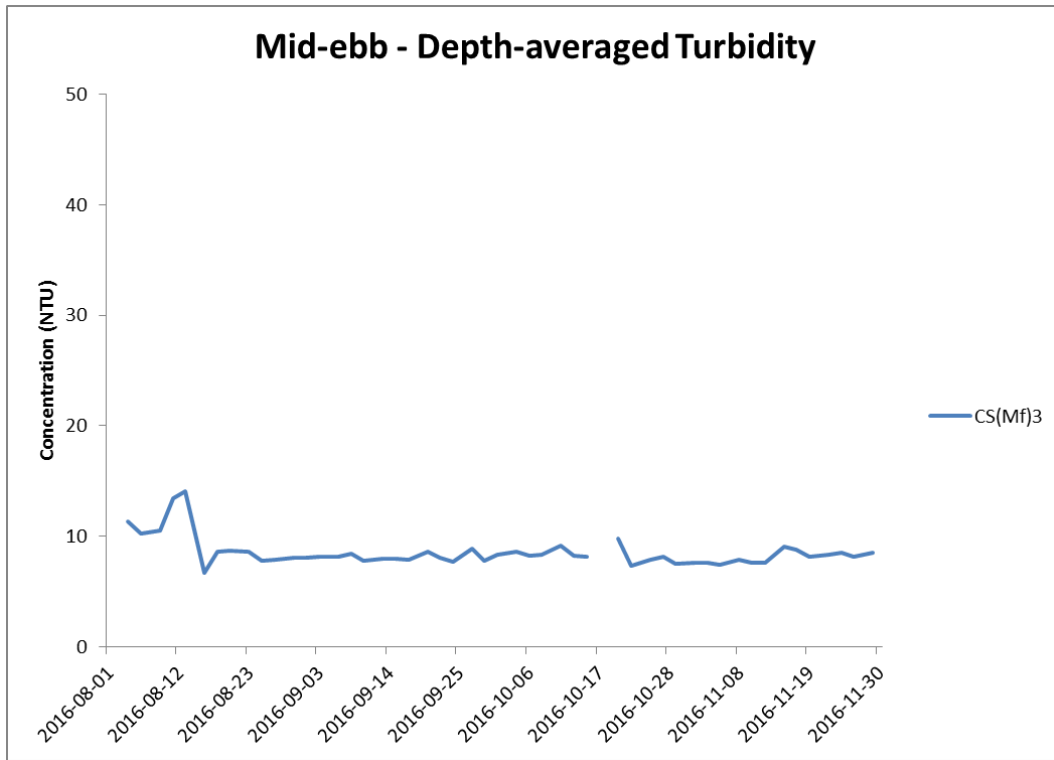


Figure J21 Impact Monitoring - Mean Level of depth-averaged Turbidity (NTU) during mid-ebb tide between 1 August and 30 November 2016 at CS(Mf)3 and CS(Mf)5.

*(Weather condition varied between sunny to rainy within the reporting period.)
Marine works within the reporting period include Uninstallation of marine piling platform; Pier construction; Launching gantry operation; and Installation of deck segment and pier head segment.*

**Environmental
Resources
Management**



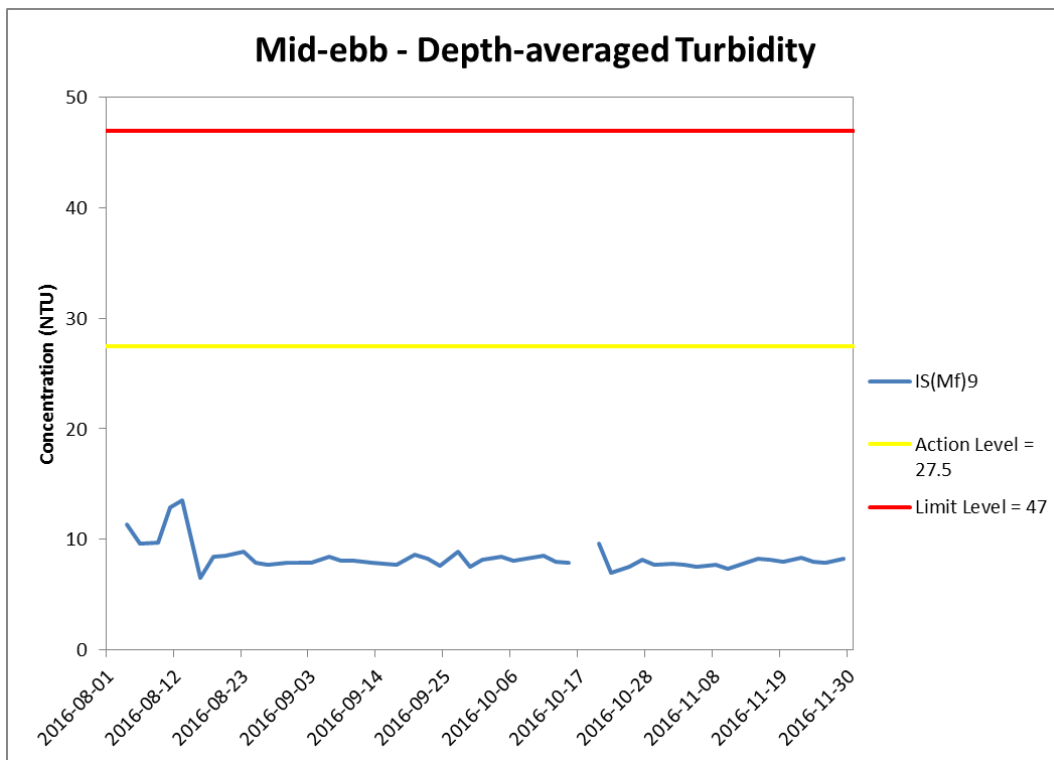
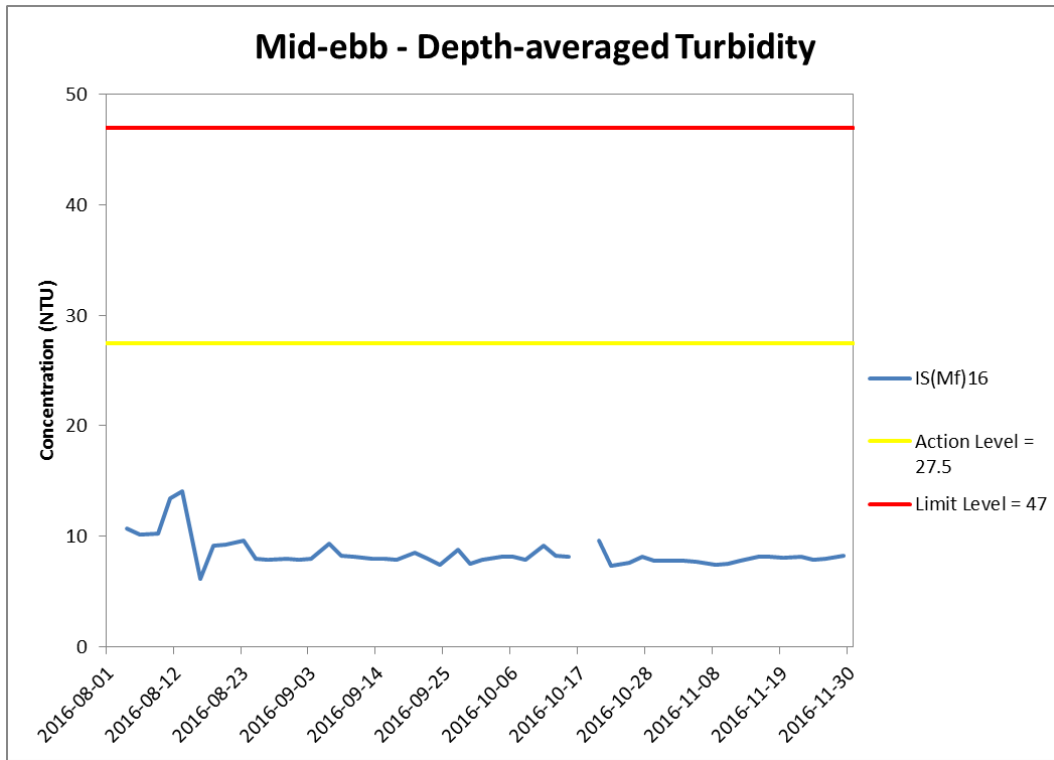


Figure J22 Impact Monitoring - Mean Level of depth-averaged Turbidity (NTU) during mid-ebb tide between 1 August and 30 November 2016 at IS(Mf)16 and IS(Mf)9.

*(Weather condition varied between sunny to rainy within the reporting period.)
 Marine works within the reporting period include Uninstallation of marine piling platform; Pier construction; Launching gantry operation; and Installation of deck segment and pier head segment.*

**Environmental
 Resources
 Management**



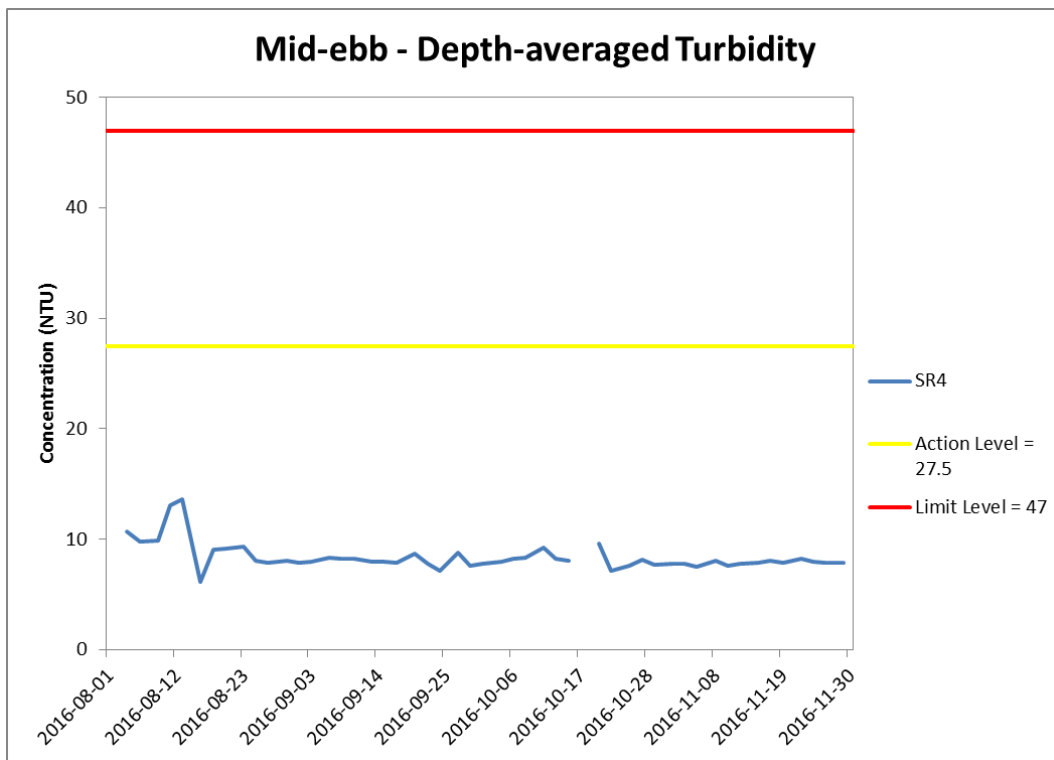
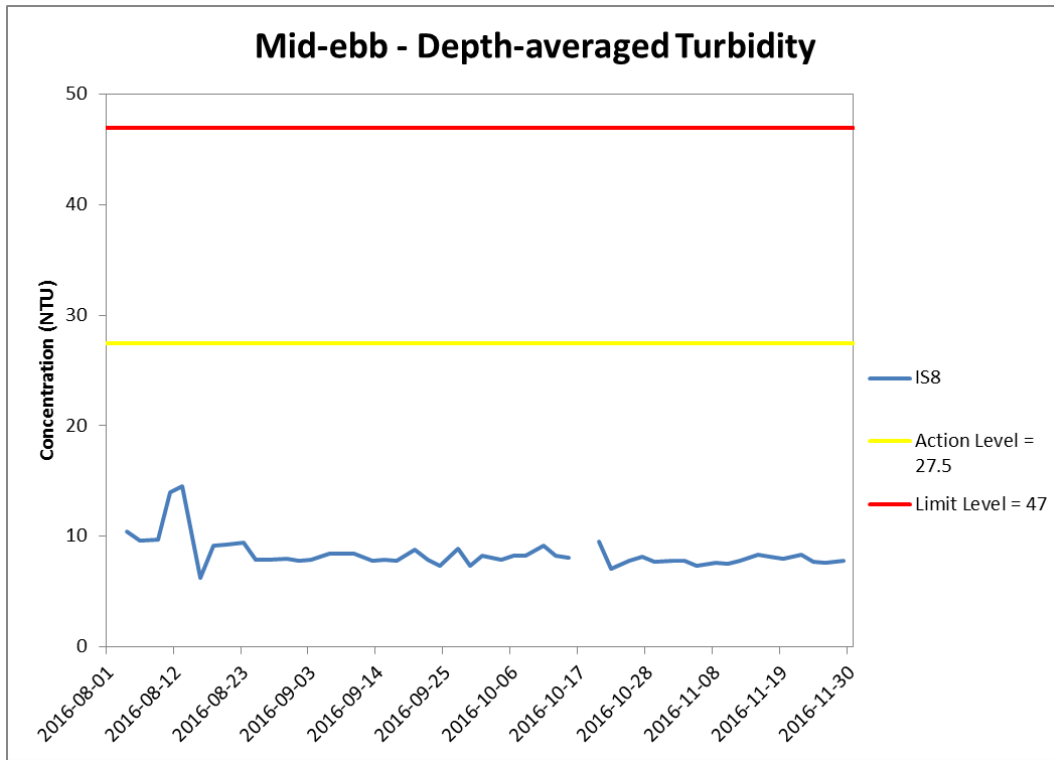


Figure J23 Impact Monitoring - Mean Level of depth-averaged Turbidity (NTU) during mid-ebb tide between 1 August and 30 November 2016 at IS8 and SR4.

*(Weather condition varied between sunny to rainy within the reporting period.)
 Marine works within the reporting period include Uninstallation of marine piling platform; Pier construction; Launching gantry operation; and Installation of deck segment and pier head segment.*

**Environmental
 Resources
 Management**



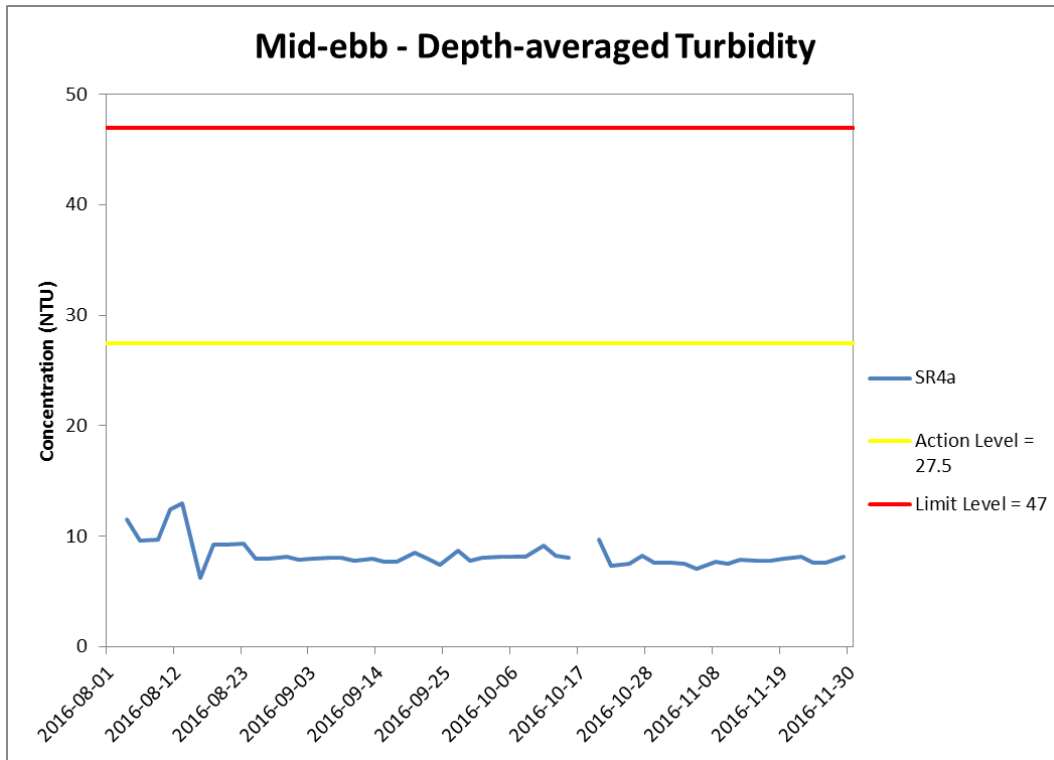


Figure J24 Impact Monitoring - Mean Level of depth-averaged Turbidity (NTU) during mid-ebb tide between 1 August and 30 November 2016 at SR4a.

*(Weather condition varied between sunny to rainy within the reporting period.)
 Marine works within the reporting period include Uninstallation of marine piling platform; Pier construction; Launching gantry operation; and Installation of deck segment and pier head segment.*

**Environmental
 Resources
 Management**



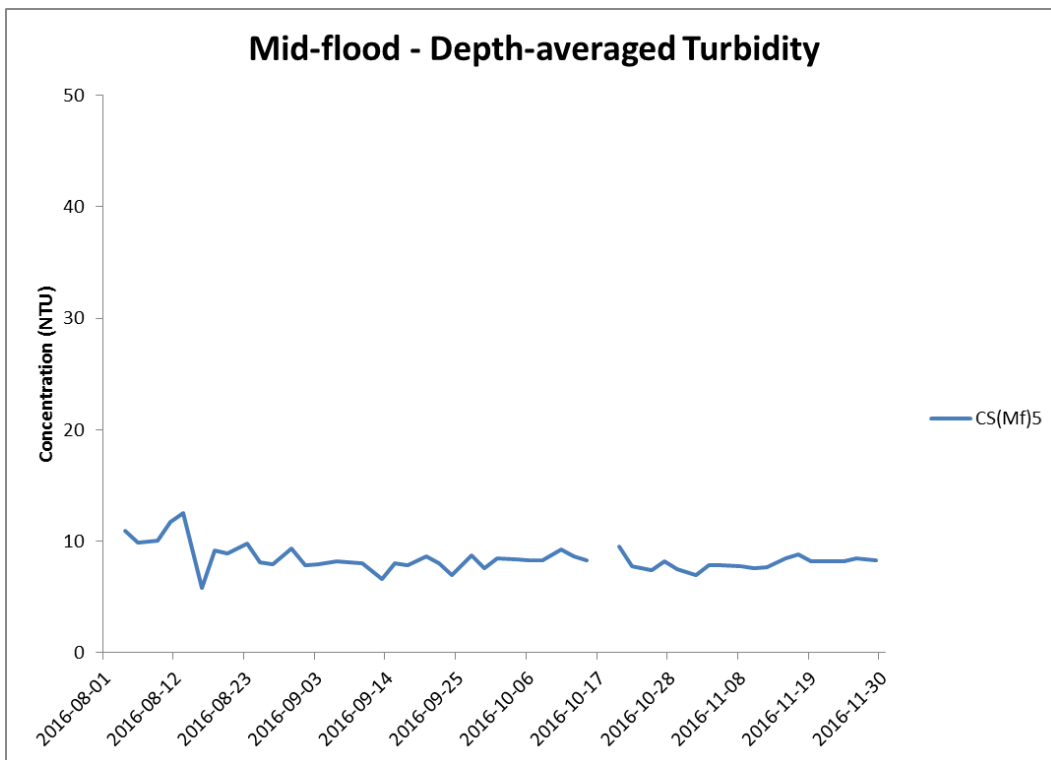
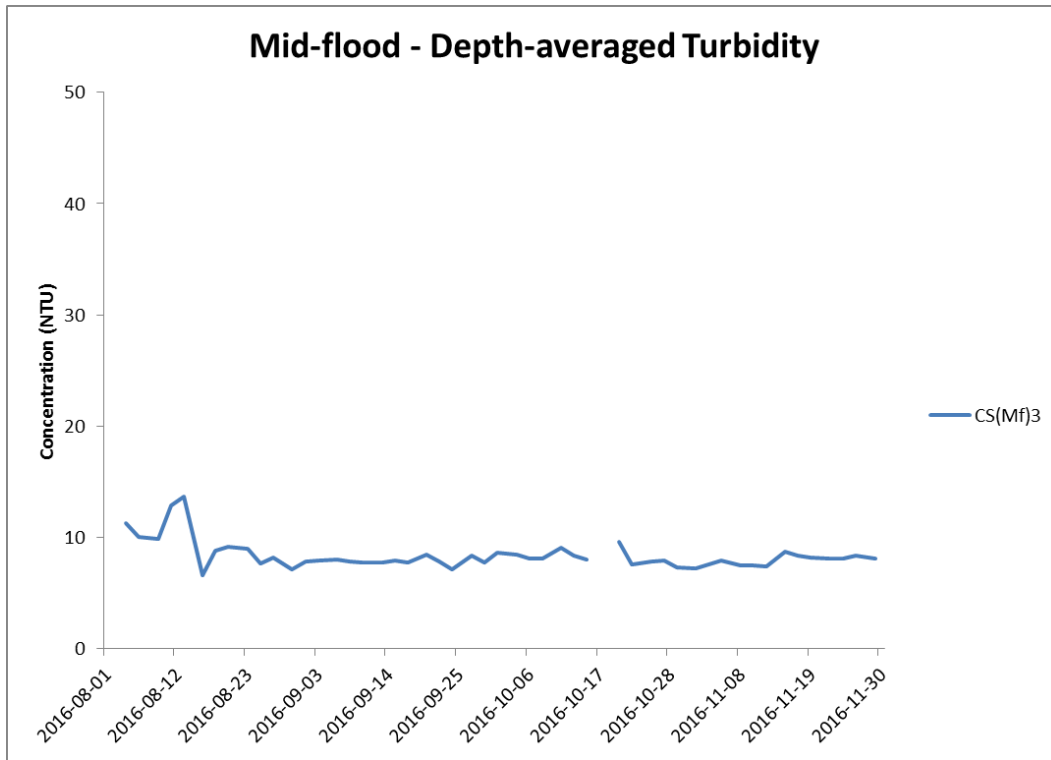


Figure J25 Impact Monitoring - Mean Level of depth-averaged Turbidity (NTU) during mid-flood tide between 1 August and 30 November 2016 at CS(Mf)3 and CS(MF)5.

*(Weather condition varied between sunny to rainy within the reporting period.)
 Marine works within the reporting period include Uninstallation of marine piling platform; Pier construction; Launching gantry operation; and Installation of deck segment and pier head segment.*

**Environmental
 Resources
 Management**



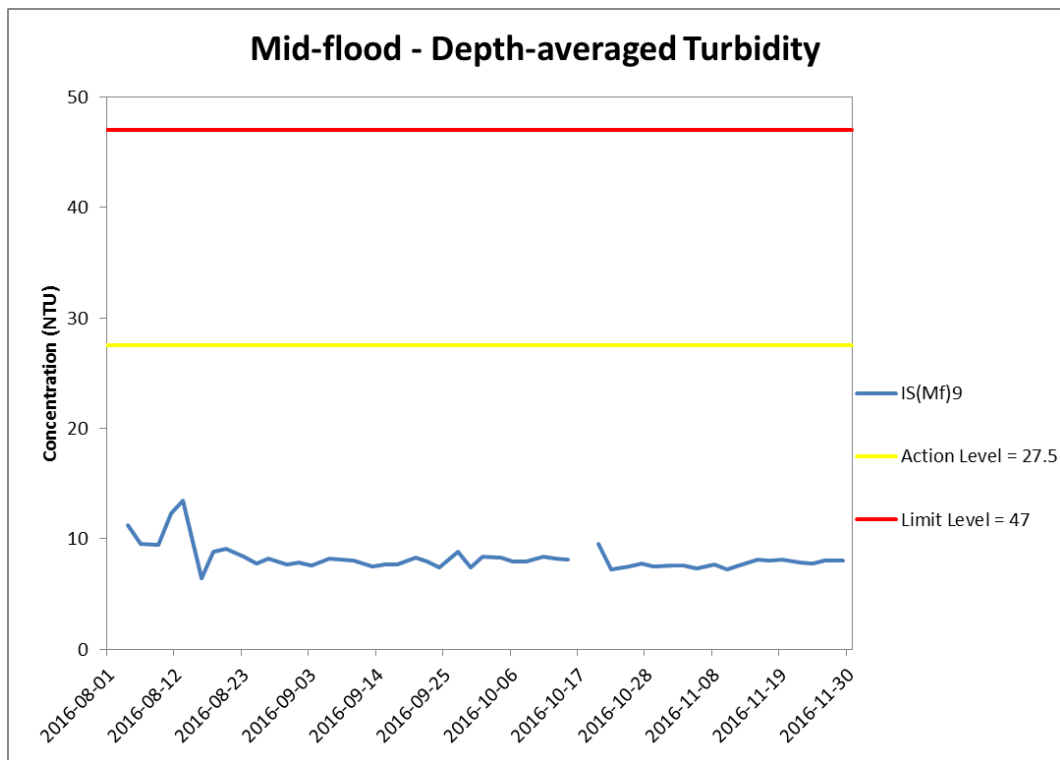
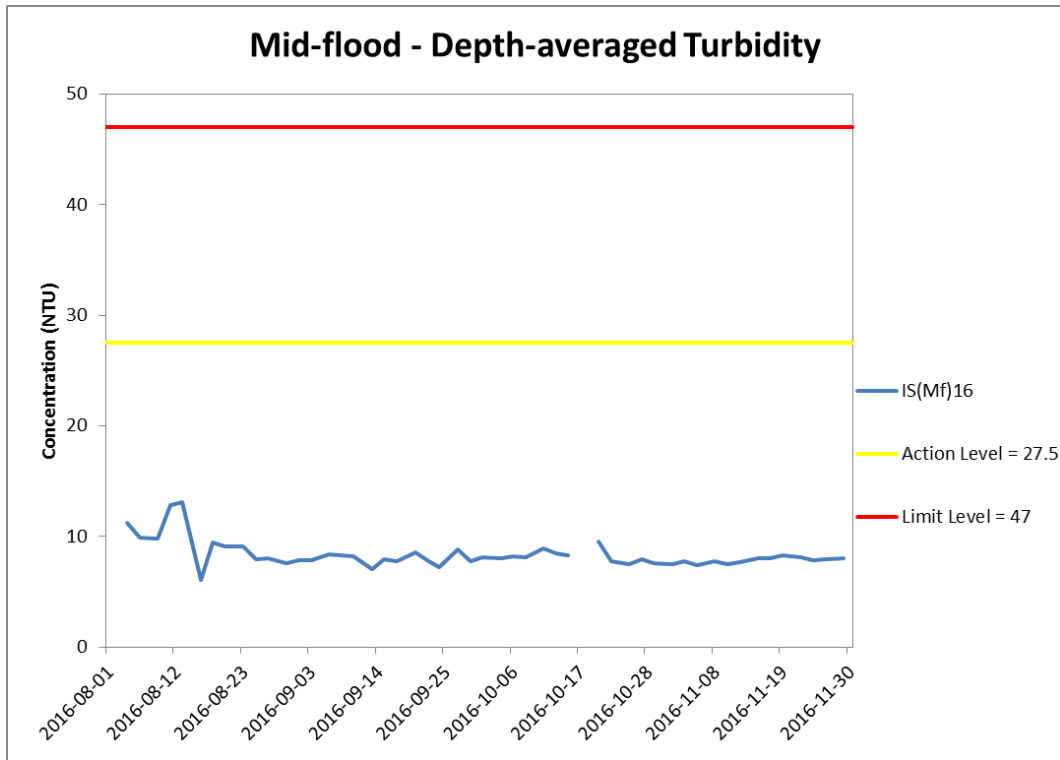


Figure J26 Impact Monitoring - Mean Level of depth-averaged Turbidity (NTU) during mid-flood tide between 1 August and 30 November 2016 at IS(Mf)16 and IS(Mf)9.

*(Weather condition varied between sunny to rainy within the reporting period.)
Marine works within the reporting period include Uninstallation of marine piling platform; Pier construction; Launching gantry operation; and Installation of deck segment and pier head segment.*

**Environmental
Resources
Management**



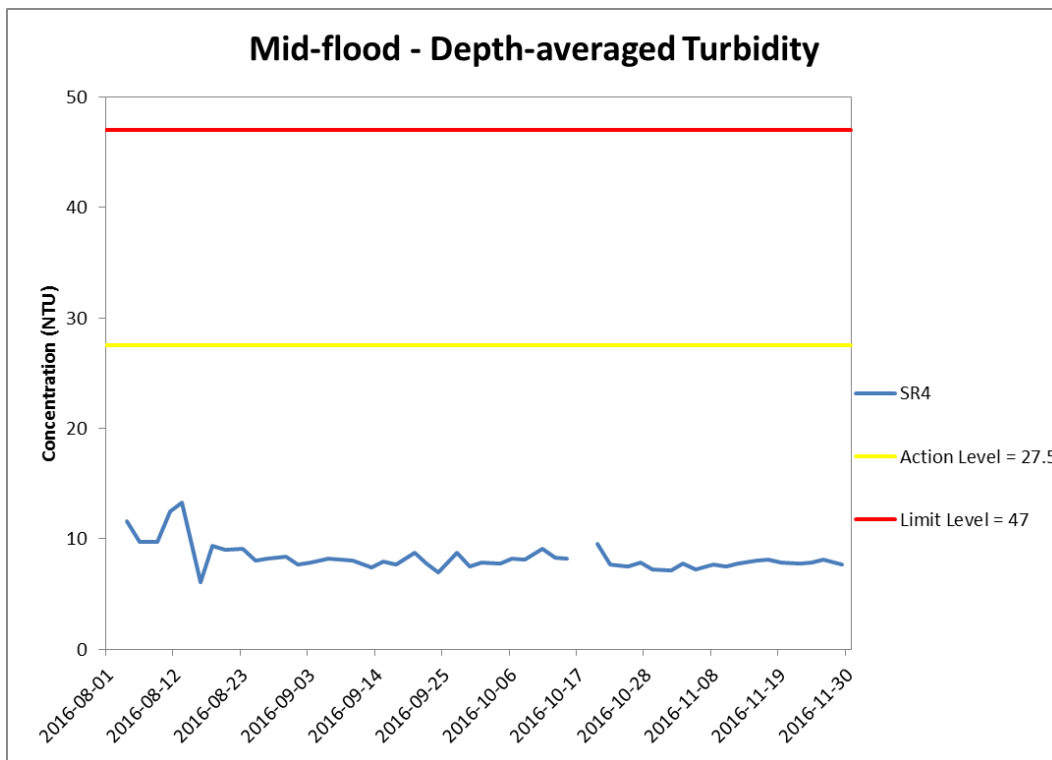
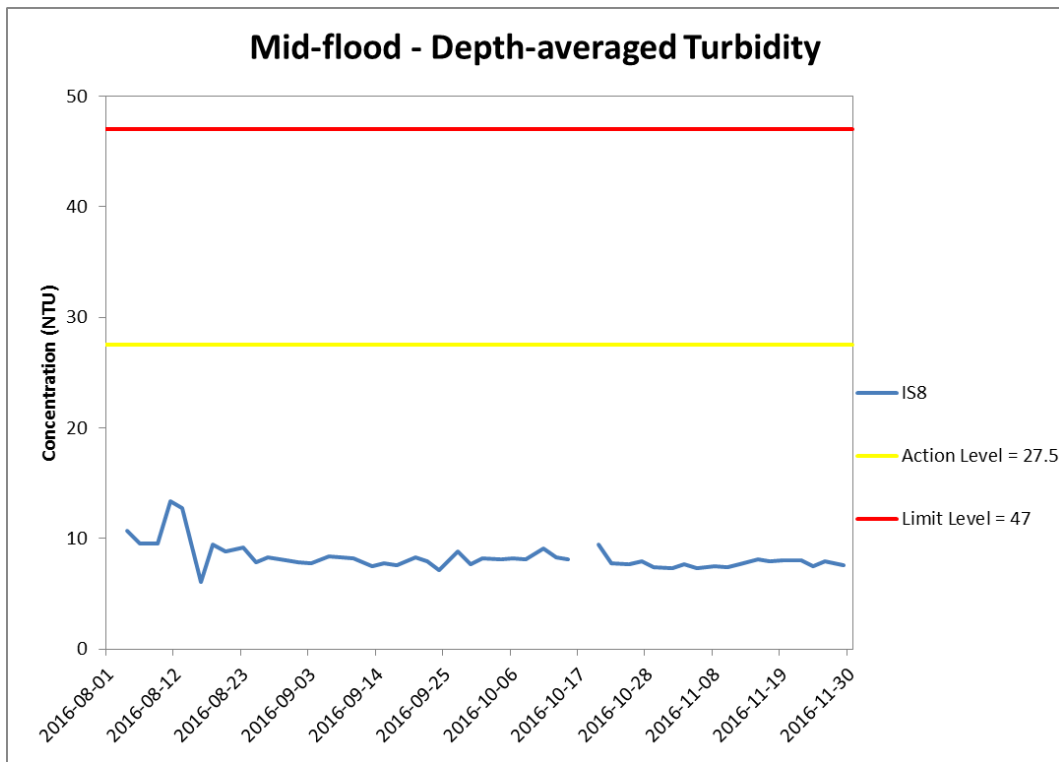


Figure J27 Impact Monitoring – Mean Level of depth-averaged Turbidity (NTU) during mid-flood tide between 1 August and 30 November 2016 at IS8 and SR4.

*(Weather condition varied between sunny to rainy within the reporting period.)
Marine works within the reporting period include Uninstallation of marine piling platform; Pier construction; Launching gantry operation; and Installation of deck segment and pier head segment.*

**Environmental
Resources
Management**



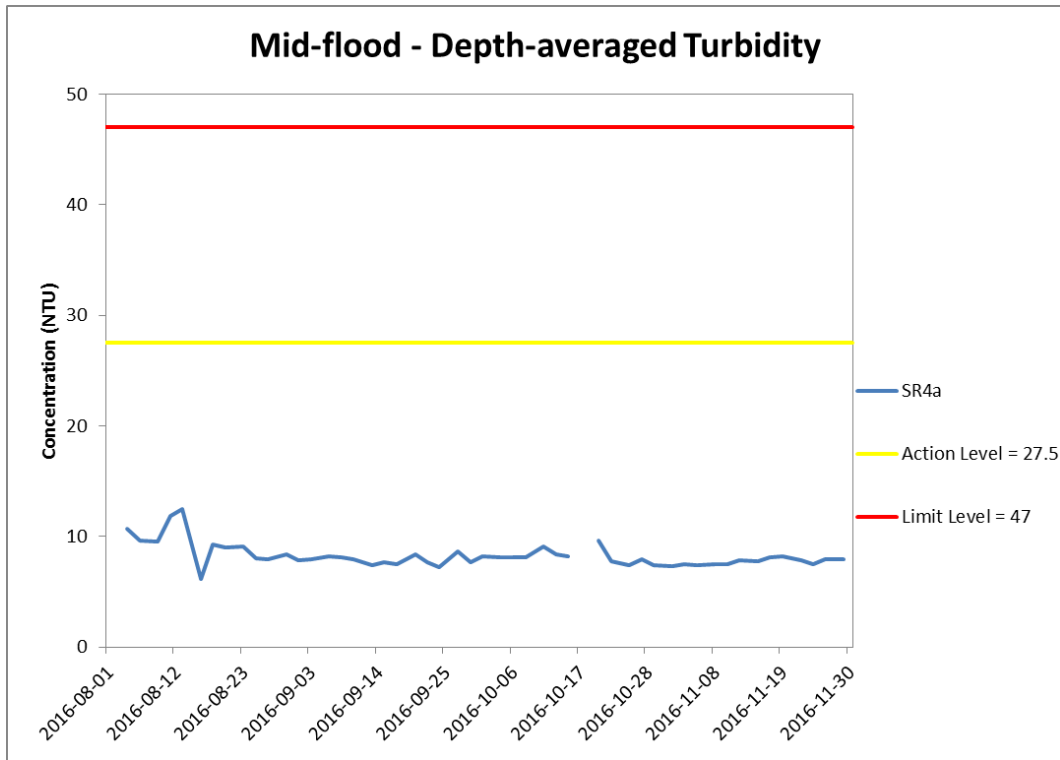


Figure J28 Impact Monitoring - Mean Level of depth-averaged Turbidity (NTU) during mid-flood tide between 1 August and 30 November 2016 at SR4a.

*(Weather condition varied between sunny to rainy within the reporting period.)
 Marine works within the reporting period include Uninstallation of marine piling platform; Pier construction; Launching gantry operation; and Installation of deck segment and pier head segment.*

**Environmental
 Resources
 Management**



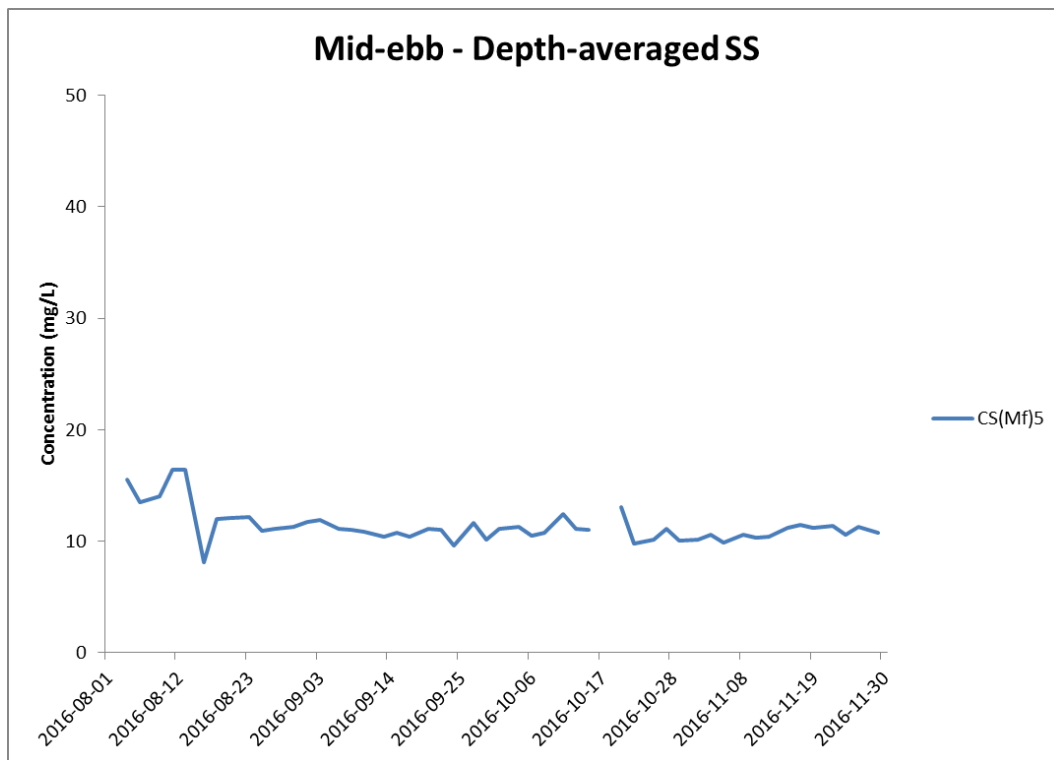
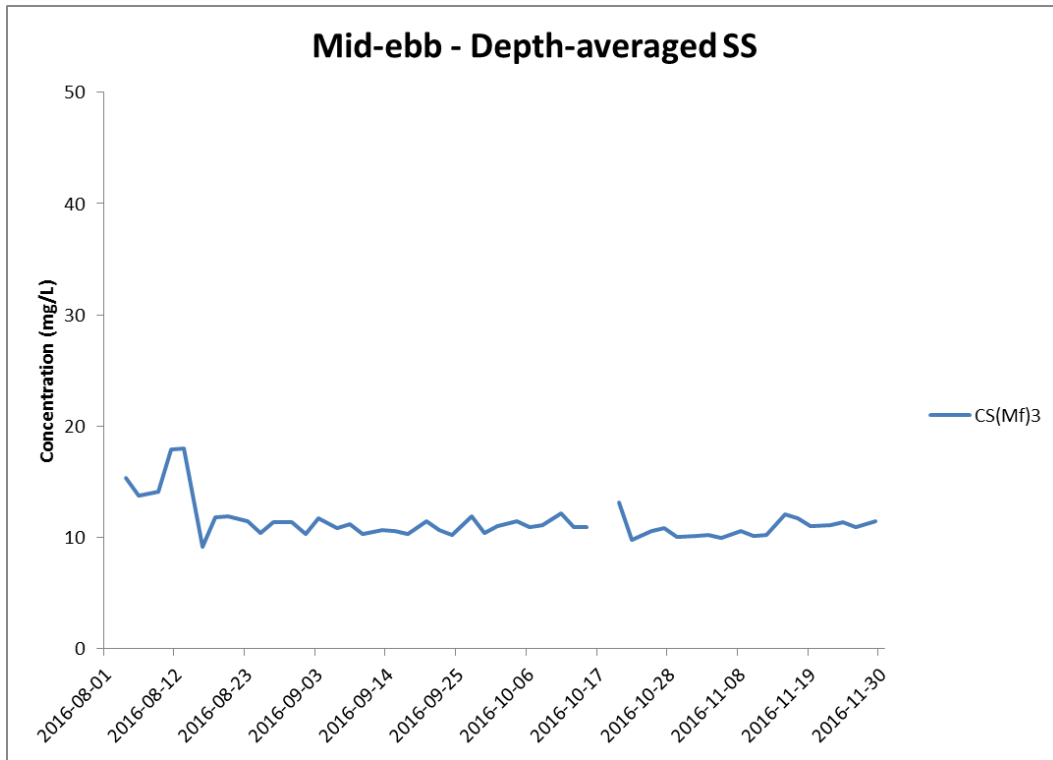


Figure J29 Impact Monitoring - Mean depth-averaged level of Suspended Solids (mg/L) during mid-ebb tide between 1 August and 30 November 2016 at CS(Mf)3 and CS(Mf)5.

*(Weather condition varied between sunny to rainy within the reporting period.)
 Marine works within the reporting period include Uninstallation of marine piling platform; Pier construction; Launching gantry operation; and Installation of deck segment and pier head segment.*

**Environmental
 Resources
 Management**



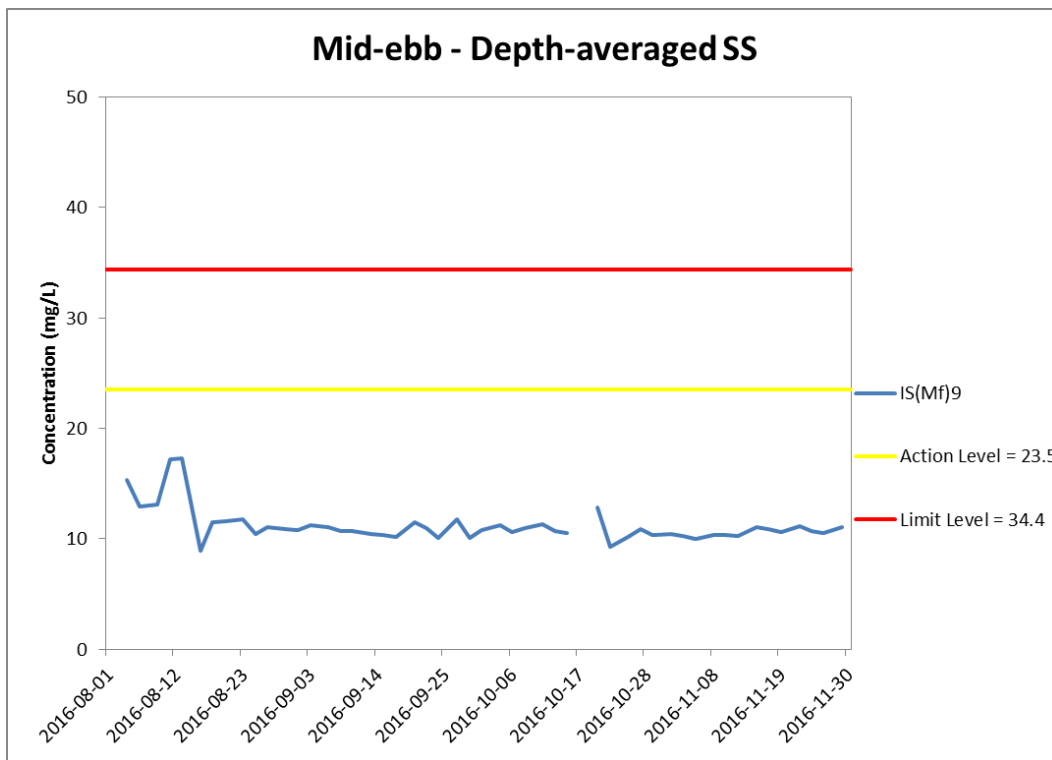
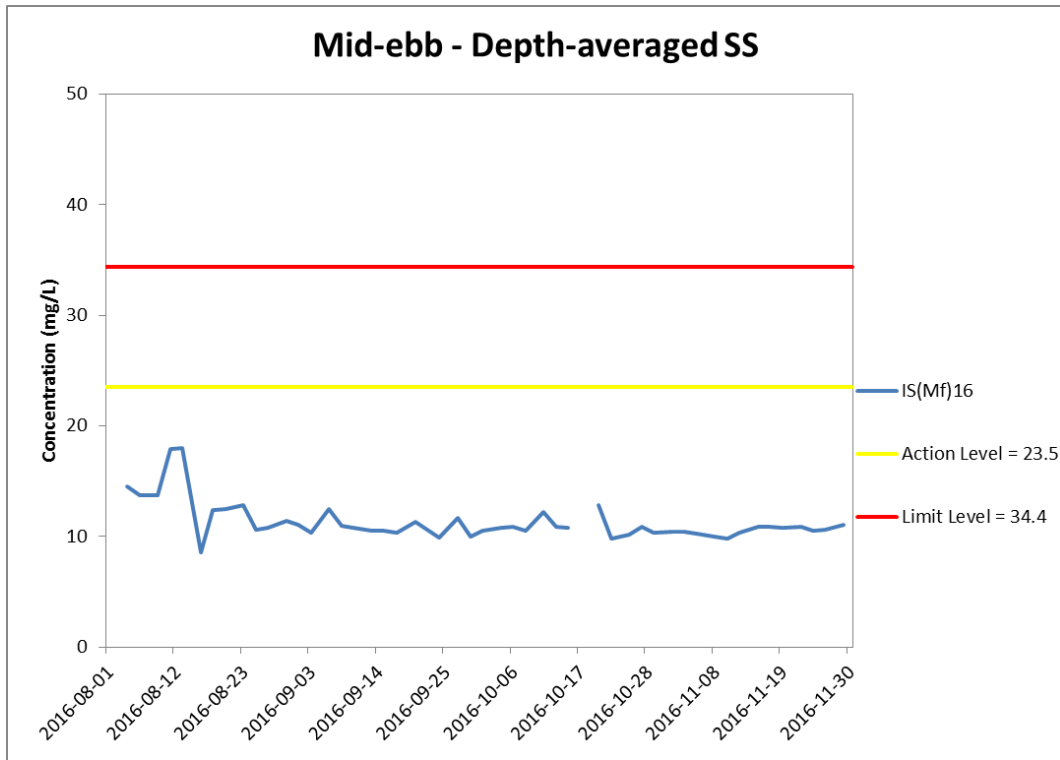


Figure J30 Impact Monitoring - Mean depth-averaged level of Suspended Solids (mg/L) during mid-ebb tide between 1 August and 30 November 2016 at IS(Mf)16 and IS(Mf)9.

*(Weather condition varied between sunny to rainy within the reporting period.)
 Marine works within the reporting period include Uninstallation of marine piling platform; Pier construction; Launching gantry operation; and Installation of deck segment and pier head segment.*

**Environmental
 Resources
 Management**



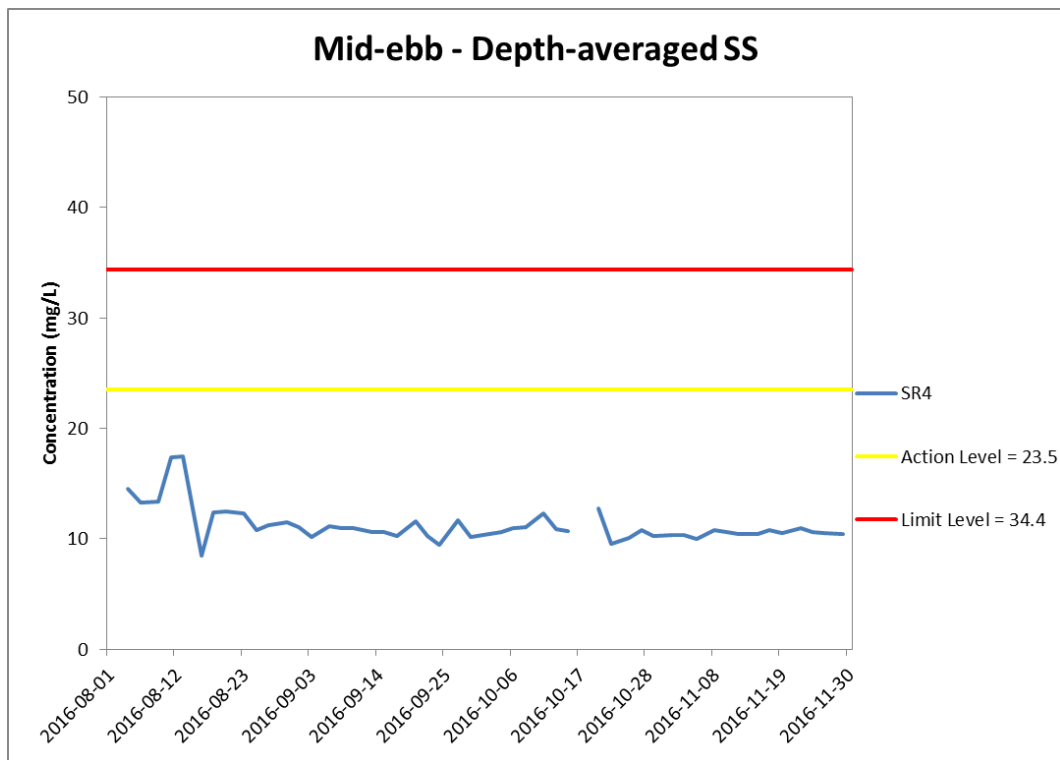
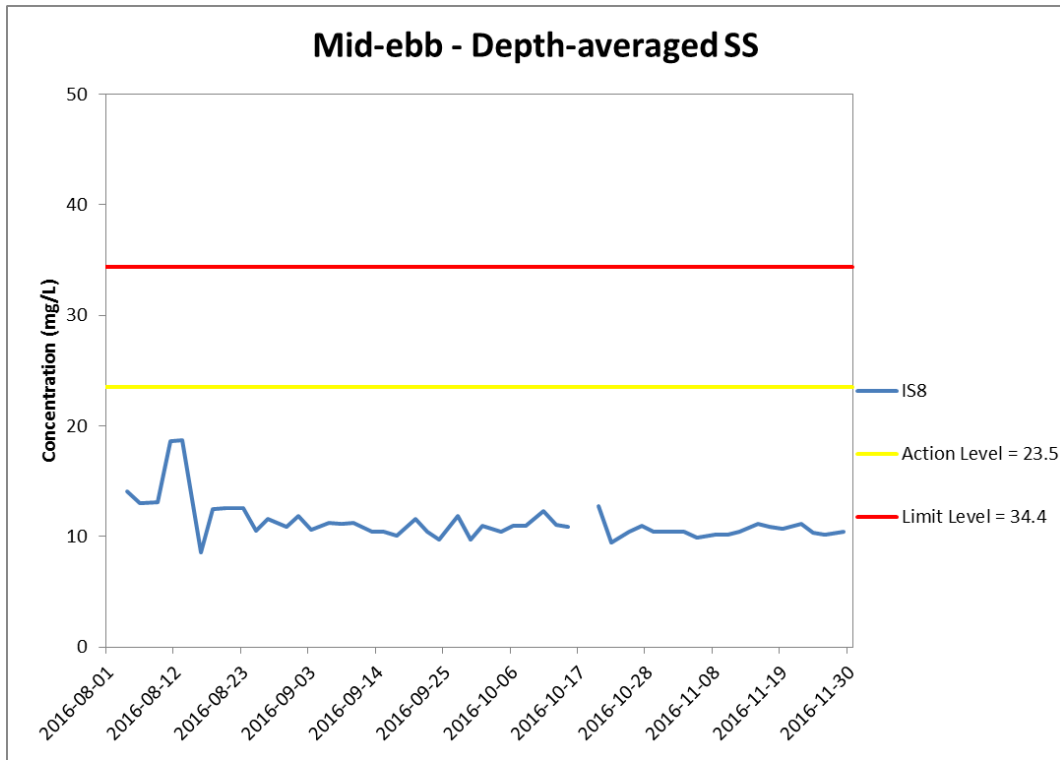


Figure J31 Impact Monitoring - Mean depth-averaged level of Suspended Solids (mg/L) during mid-ebb tide between 1 August and 30 November 2016 at IS8 and SR4.

*(Weather condition varied between sunny to rainy within the reporting period.)
 Marine works within the reporting period include Uninstallation of marine piling platform; Pier construction; Launching gantry operation; and Installation of deck segment and pier head segment.*

**Environmental
 Resources
 Management**



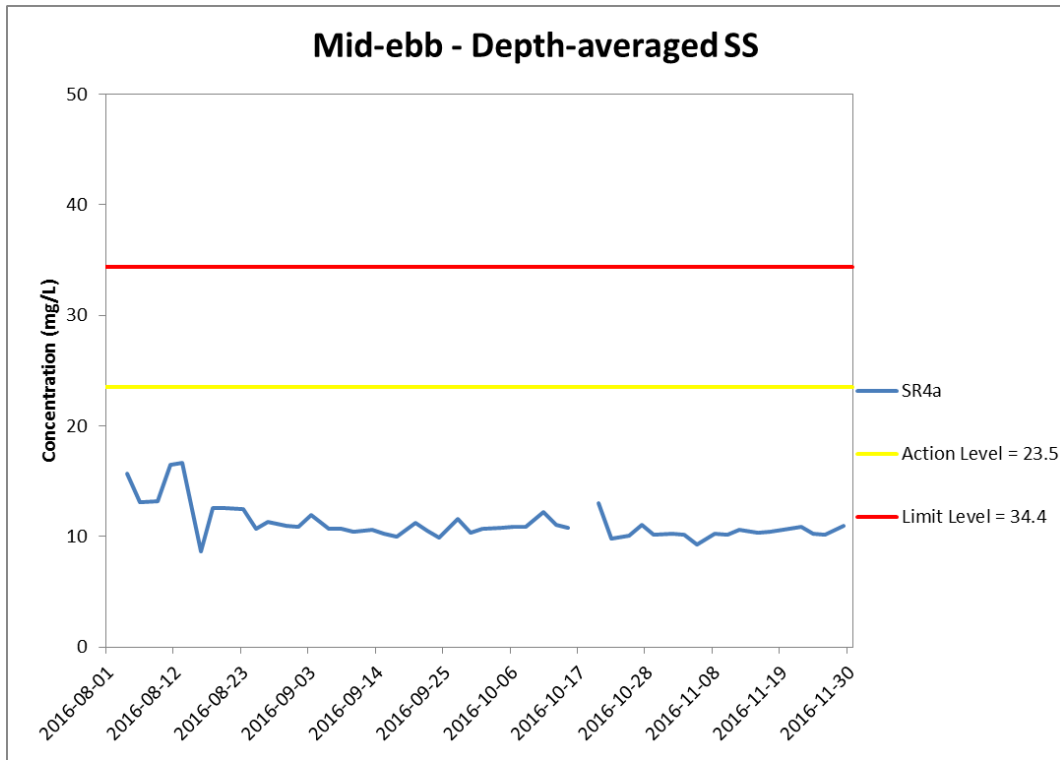


Figure J32 Impact Monitoring - Mean depth-averaged level of Suspended Solids (mg/L) during mid-ebb tide between 1 August and 30 November 2016 at SR4a.

*(Weather condition varied between sunny to rainy within the reporting period.)
 Marine works within the reporting period include Uninstallation of marine piling platform; Pier construction; Launching gantry operation; and Installation of deck segment and pier head segment.*

**Environmental
 Resources
 Management**



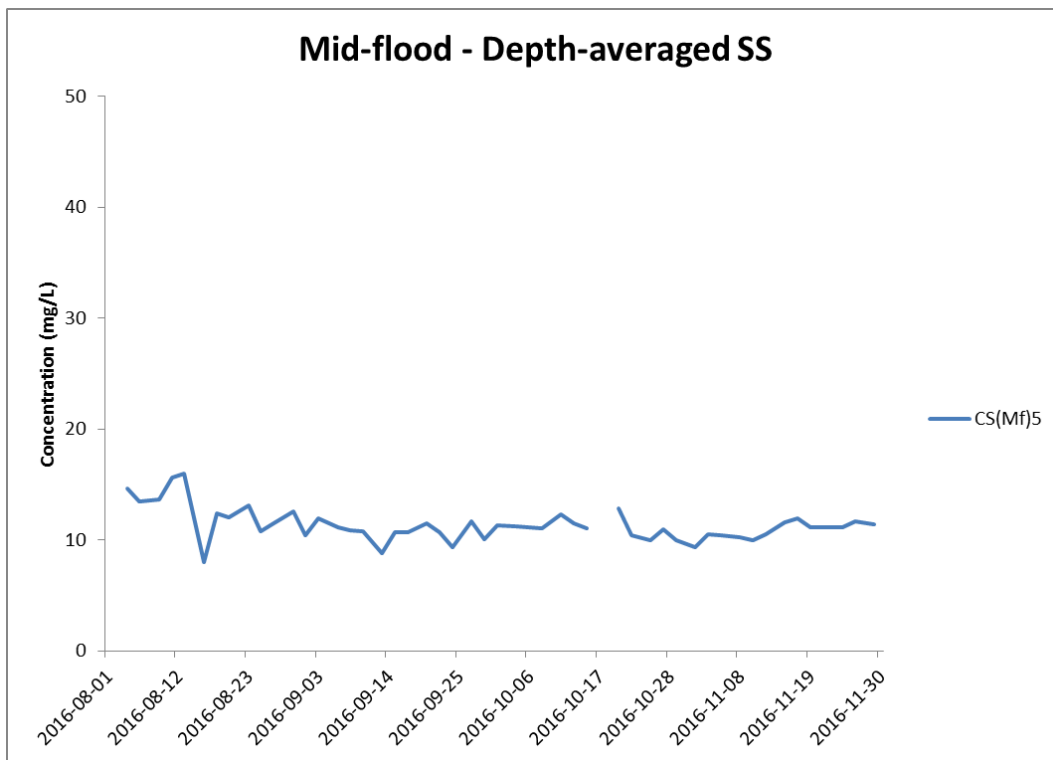
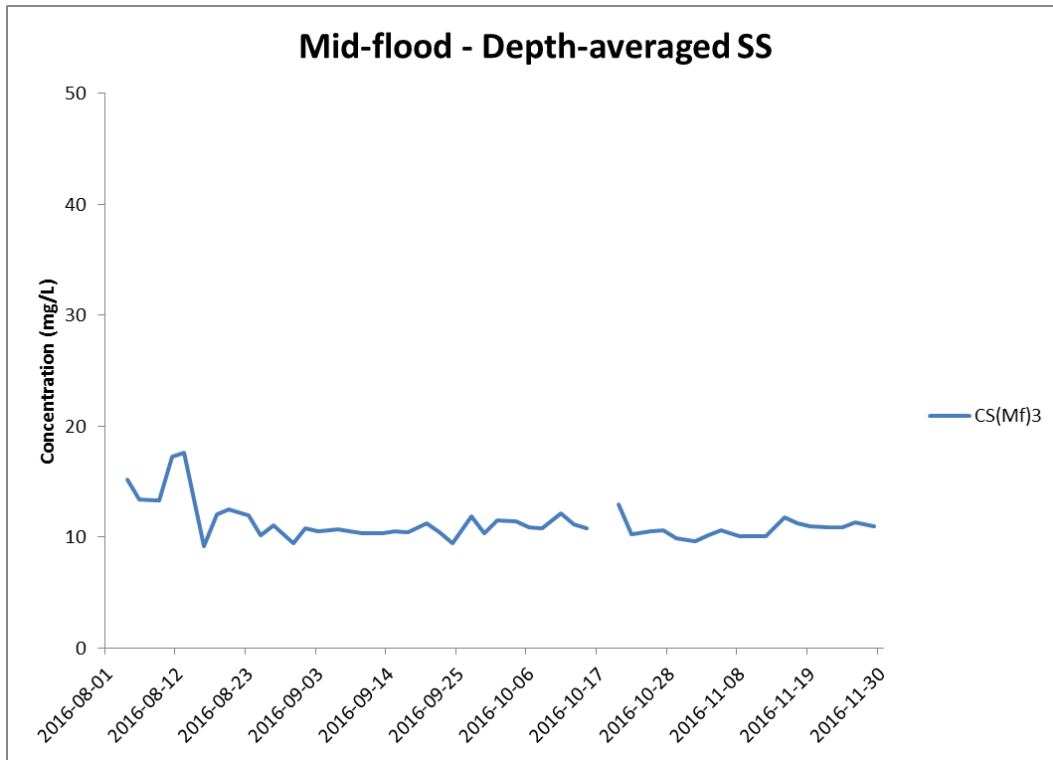


Figure J33 Impact Monitoring - Mean depth-averaged level of Suspended Solids (mg/L) during mid-flood tide between 1 August and 30 November 2016 at CS(Mf)3 and CS(Mf)5.

*(Weather condition varied between sunny to rainy within the reporting period.)
 Marine works within the reporting period include Uninstallation of marine piling platform; Pier construction; Launching gantry operation; and Installation of deck segment and pier head segment.*

**Environmental
 Resources
 Management**



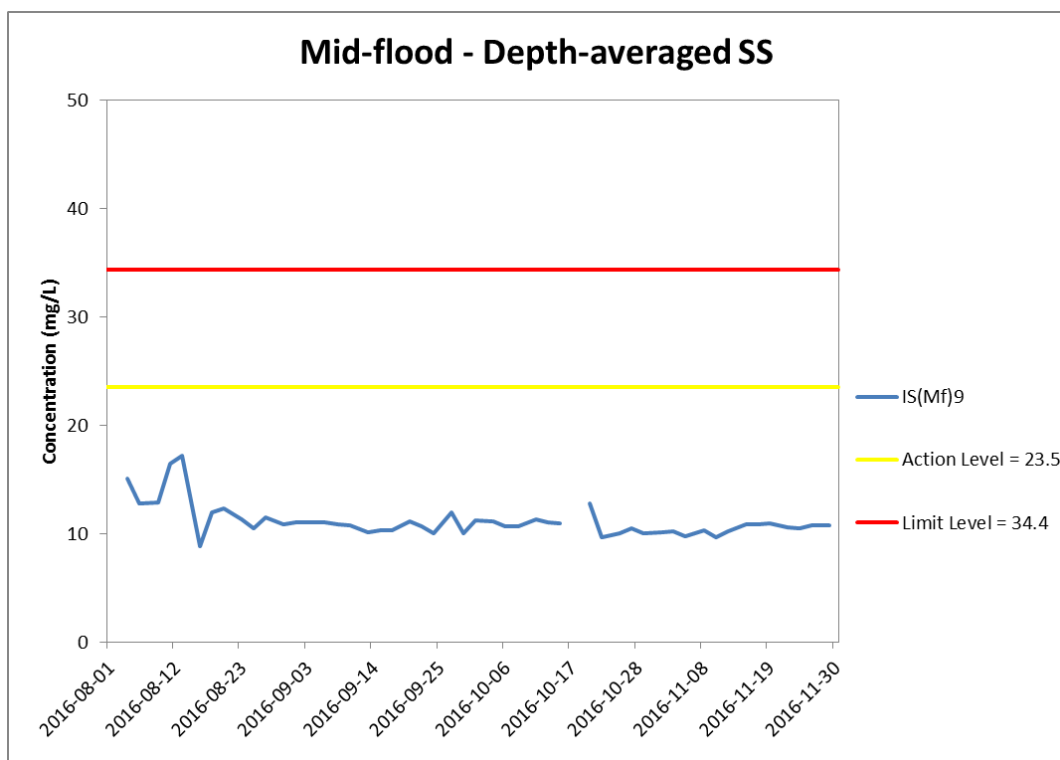
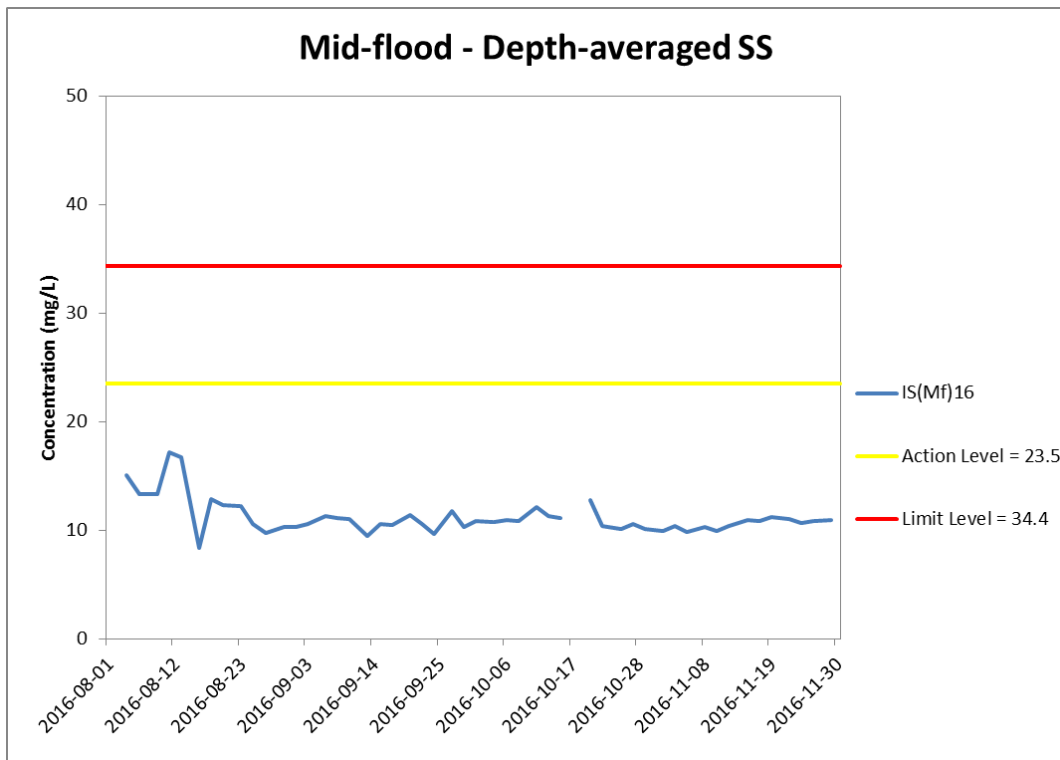


Figure J34 Impact Monitoring - Mean depth-averaged level of Suspended Solids (mg/L) during mid-flood tide between 1 August and 30 November 2016 at IS(Mf)16 and IS(Mf)9.

*(Weather condition varied between sunny to rainy within the reporting period.)
 Marine works within the reporting period include Uninstallation of marine piling platform; Pier construction; Launching gantry operation; and Installation of deck segment and pier head segment.*

**Environmental
 Resources
 Management**



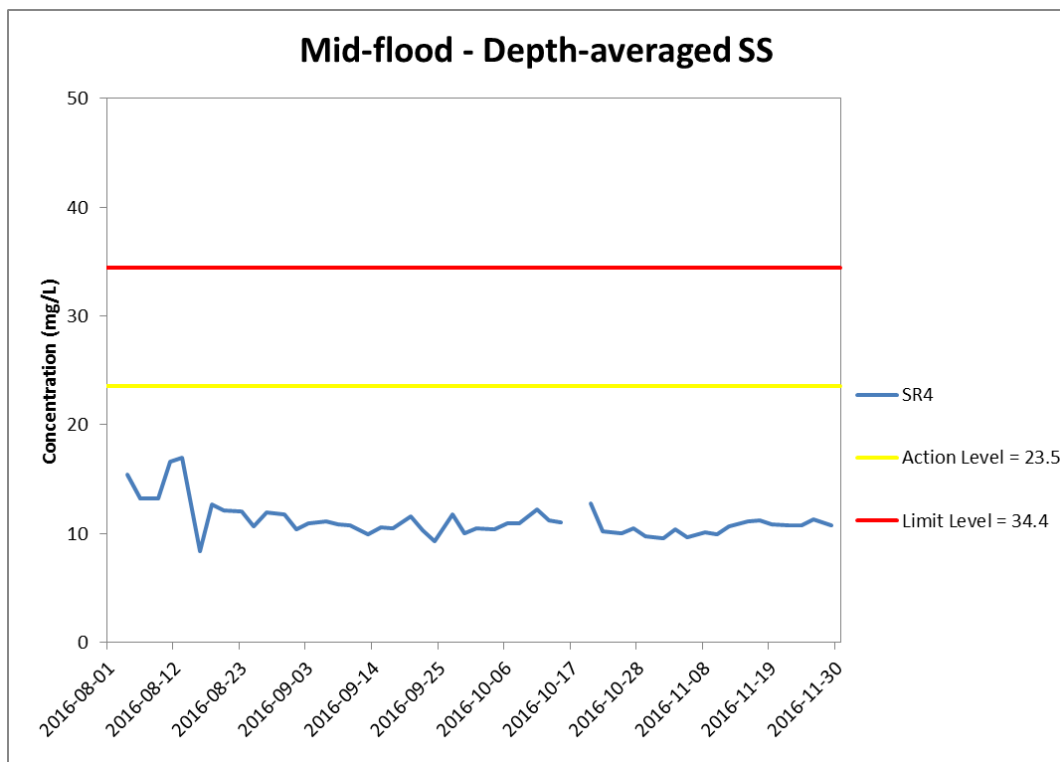
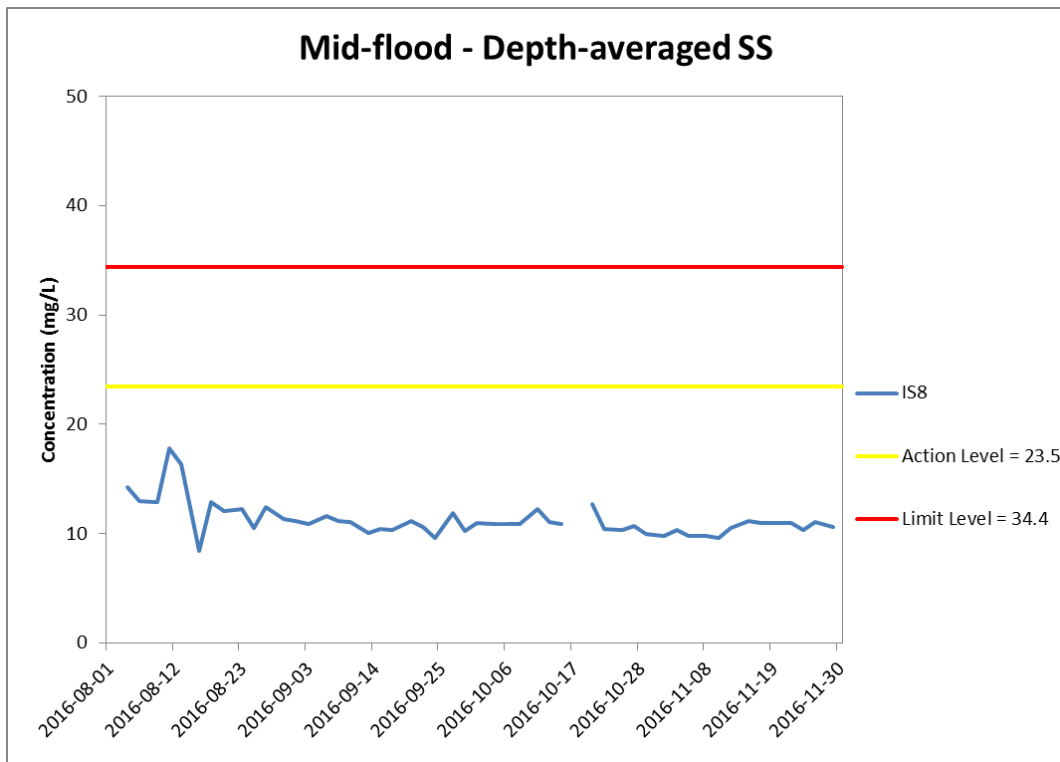


Figure J35 Impact Monitoring - Mean depth-averaged level of Suspended Solids (mg/L) during mid-flood tide between 1 August and 30 November 2016 at IS8 and SR4.

*(Weather condition varied between sunny to rainy within the reporting period.)
Marine works within the reporting period include Uninstallation of marine piling platform; Pier construction; Launching gantry operation; and Installation of deck segment and pier head segment.*

**Environmental
Resources
Management**



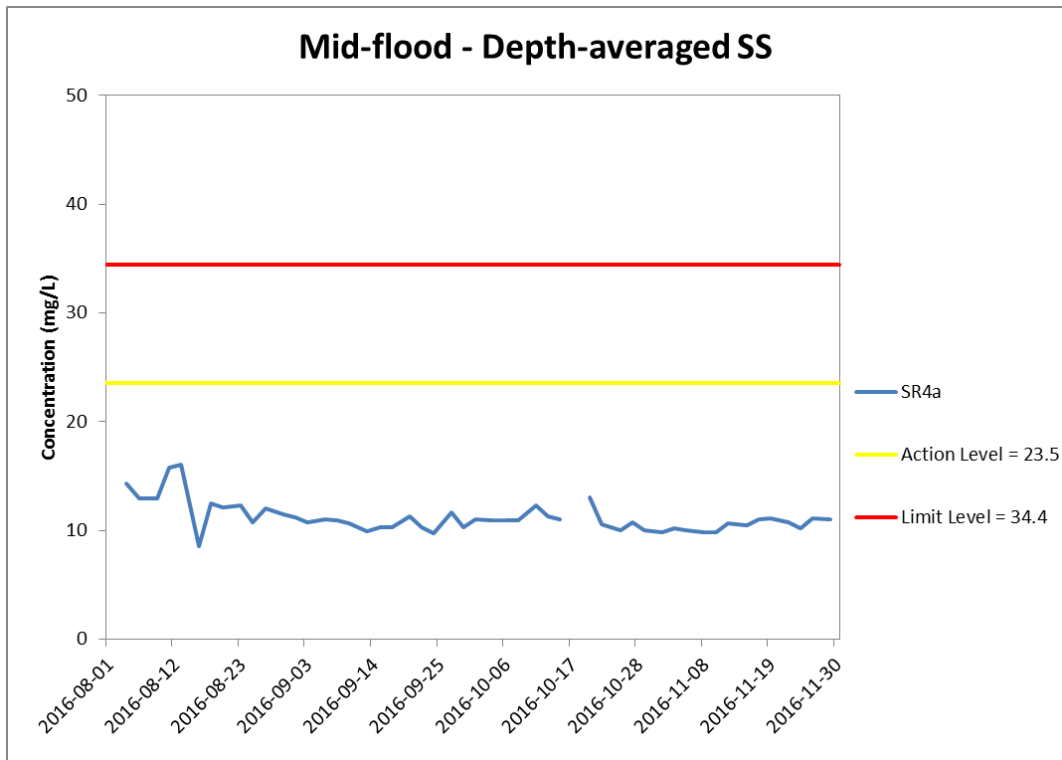


Figure J36 Impact Monitoring - Mean depth-averaged level of Suspended Solids (mg/L) during mid-flood tide between 1 August and 30 November 2016 at SR4a.

*(Weather condition varied between sunny to rainy within the reporting period.)
 Marine works within the reporting period include Uninstallation of marine piling platform; Pier construction; Launching gantry operation; and Installation of deck segment and pier head segment.*

**Environmental
 Resources
 Management**

