

Figure 1. Transect Line Layout in Northwest and Northeast Lantau Survey Areas

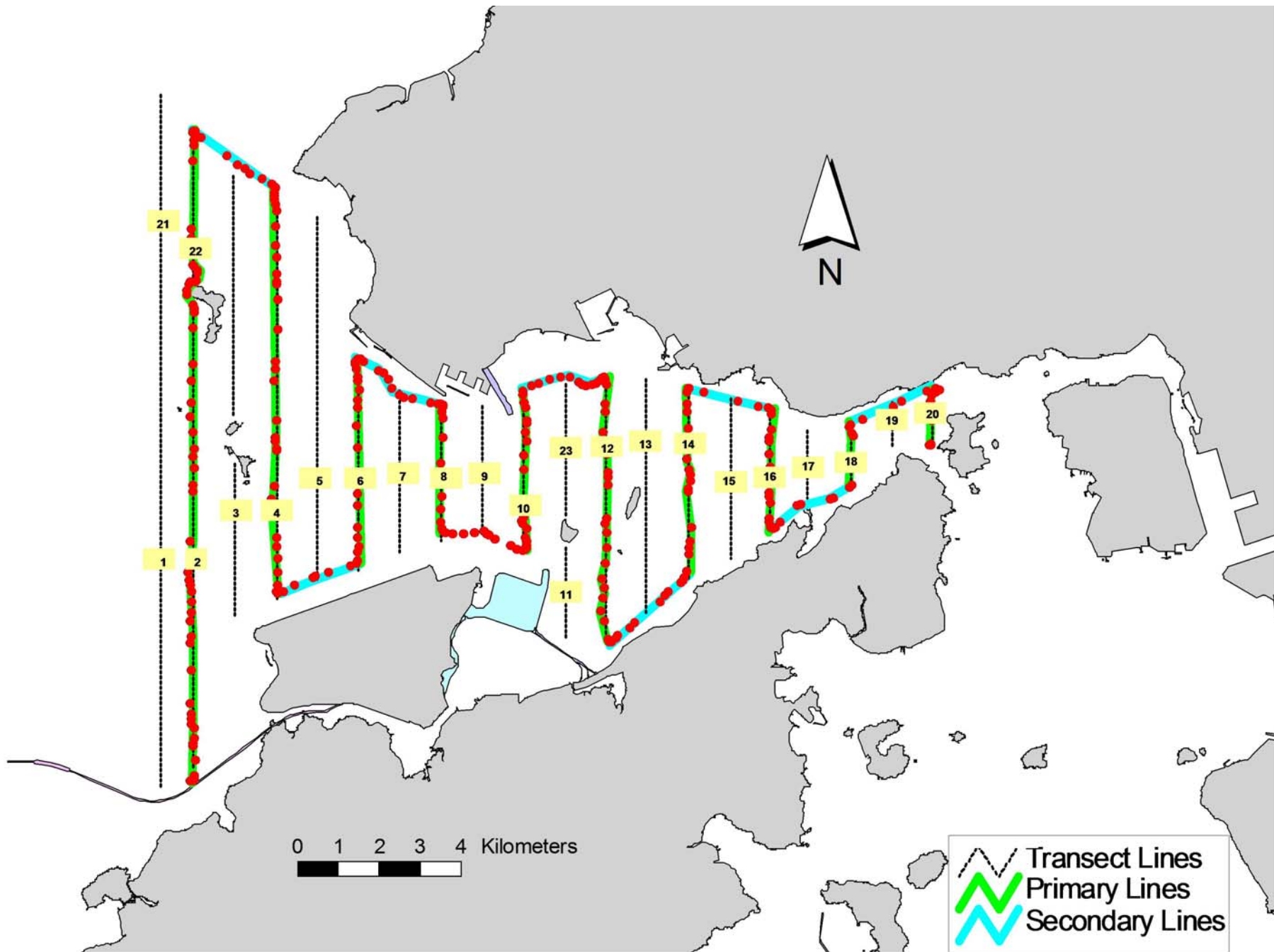


Figure 2. Survey Route on November 2<sup>nd</sup>, 2016 (HKLR03 project)

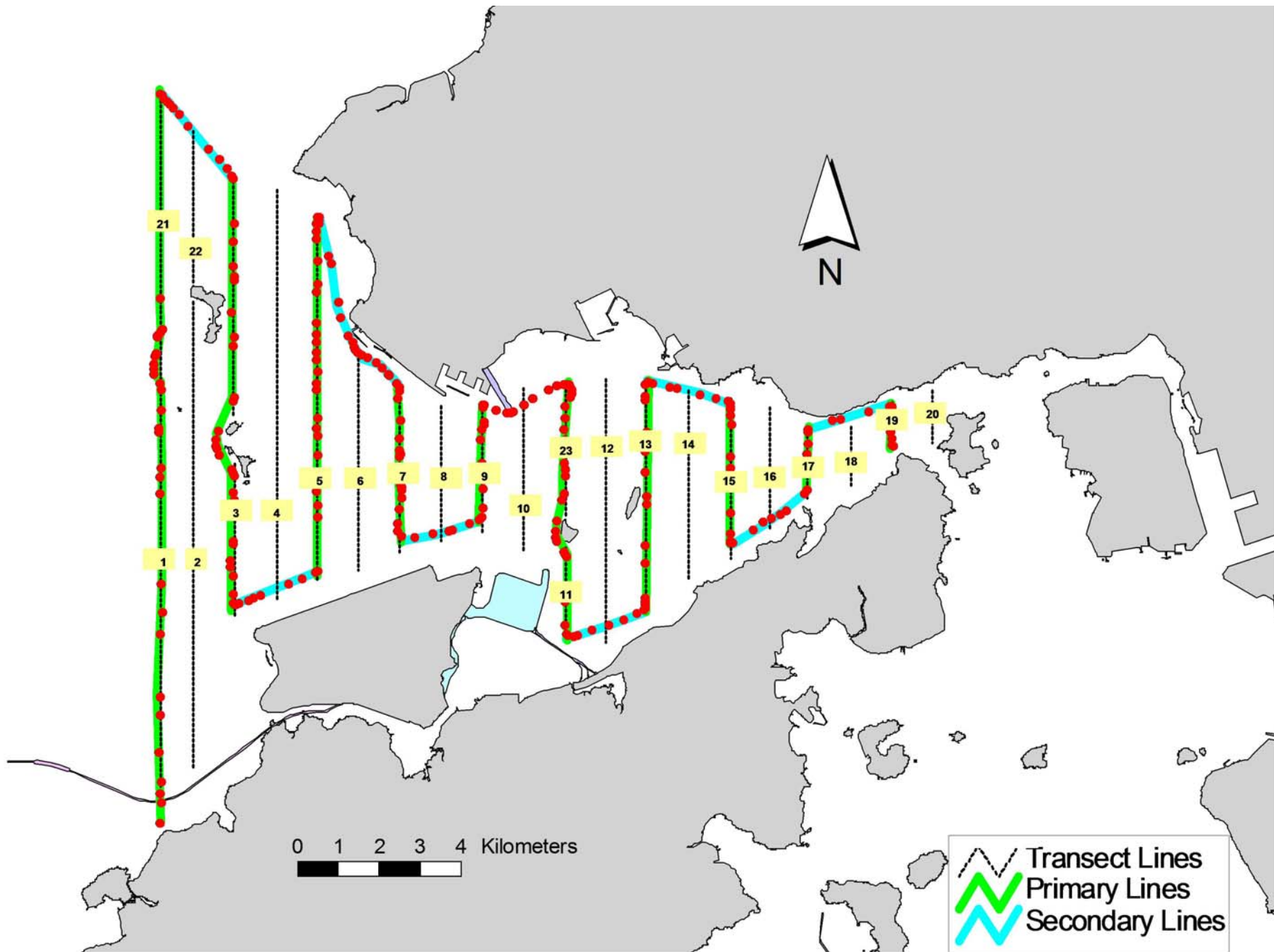


Figure 3. Survey Route on November 7<sup>th</sup>, 2016 (HKLR03 project)

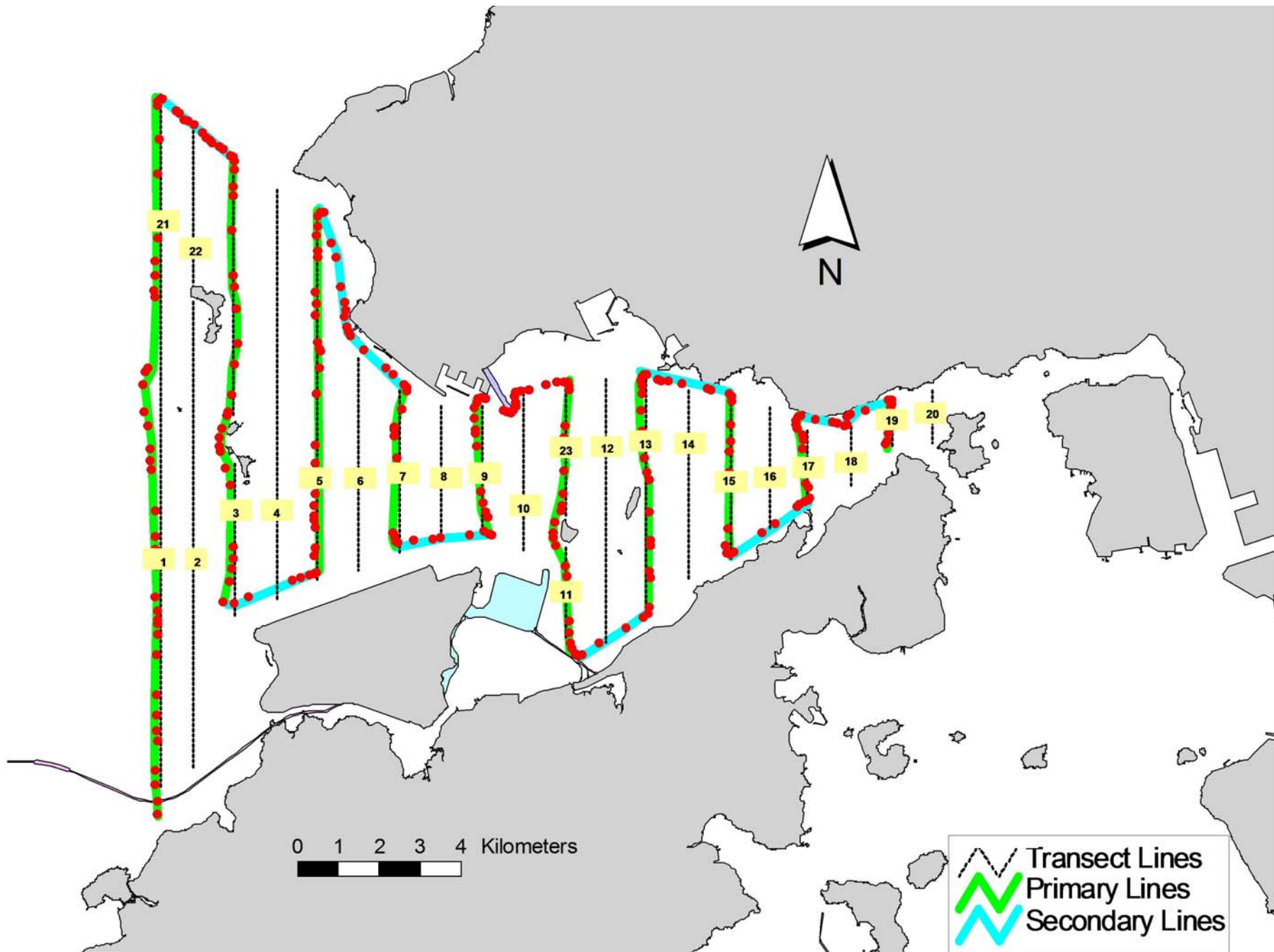


Figure 4. Survey Route on November 18<sup>th</sup>, 2016 (HKLR03 project)

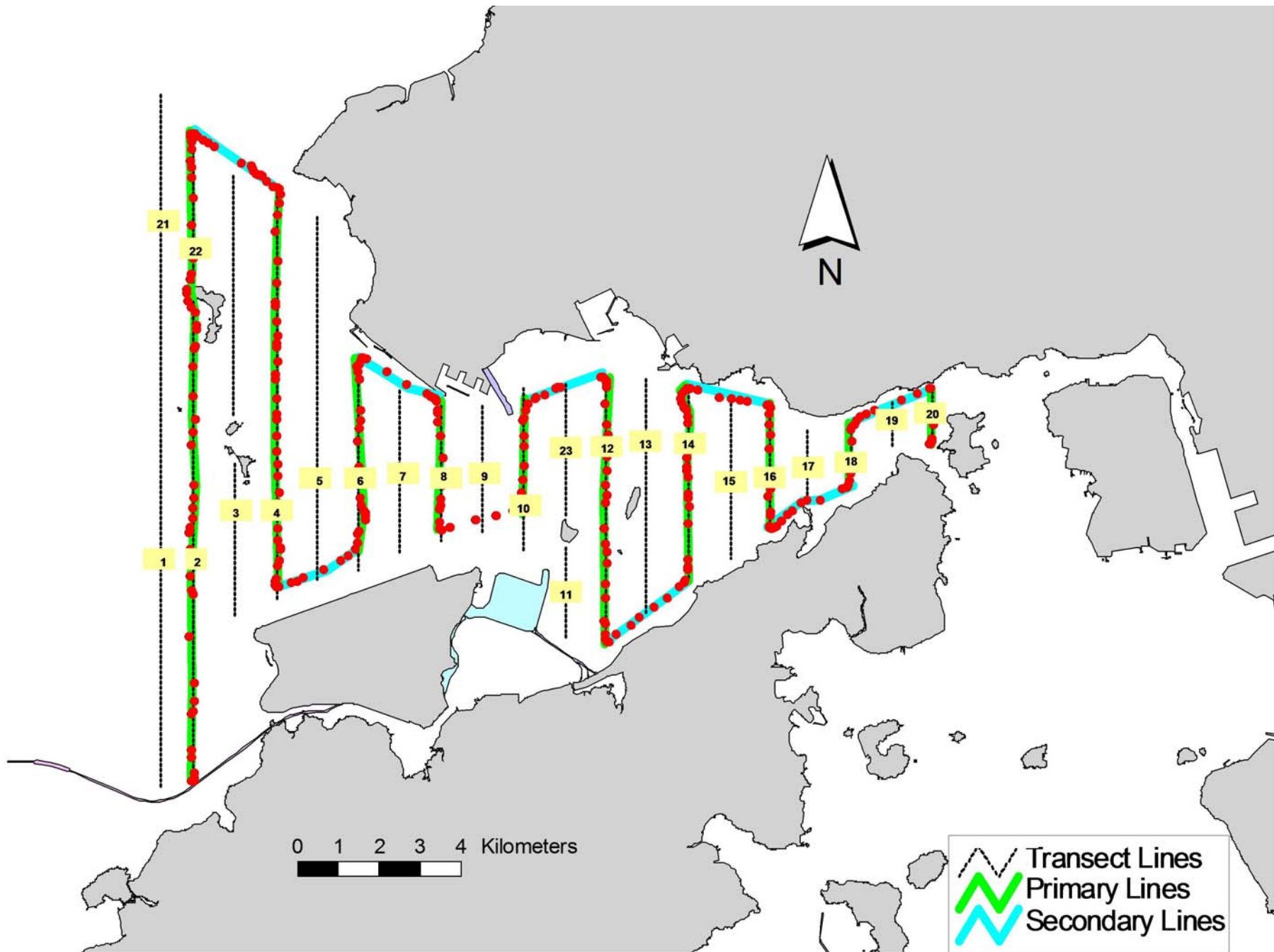


Figure 5. Survey Route on November 22<sup>nd</sup>, 2016 (HKLR03 project)



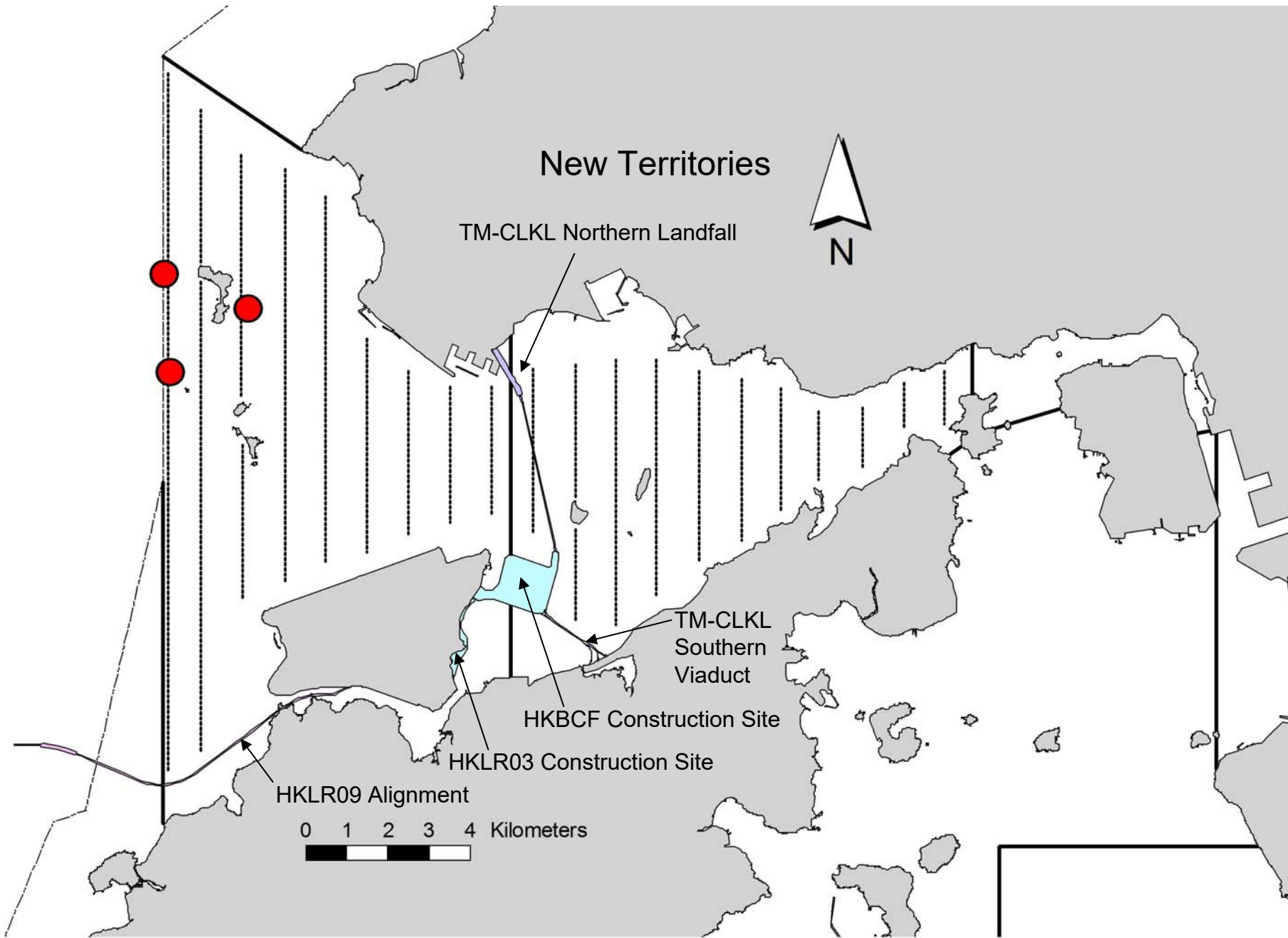


Figure 6. Distribution of Chinese White Dolphin Sightings during November 2016 HKLR03 Monitoring Surveys

## Appendix I. HKLR03 Survey Effort Database (November 2016)

(Abbreviations: BEAU = Beaufort Sea State; P = Primary Line Effort; S = Secondary Line Effort)

DATE	AREA	BEAU	EFFORT	SEASON	VESSEL	TYPE	P/S
2-Nov-16	NW LANTAU	2	3.00	AUTUMN	STANDARD36826	HKLR	P
2-Nov-16	NW LANTAU	3	19.06	AUTUMN	STANDARD36826	HKLR	P
2-Nov-16	NW LANTAU	4	9.44	AUTUMN	STANDARD36826	HKLR	P
2-Nov-16	NW LANTAU	2	2.50	AUTUMN	STANDARD36826	HKLR	S
2-Nov-16	NW LANTAU	3	5.40	AUTUMN	STANDARD36826	HKLR	S
2-Nov-16	NE LANTAU	2	4.13	AUTUMN	STANDARD36826	HKLR	P
2-Nov-16	NE LANTAU	3	15.46	AUTUMN	STANDARD36826	HKLR	P
2-Nov-16	NE LANTAU	2	4.21	AUTUMN	STANDARD36826	HKLR	S
2-Nov-16	NE LANTAU	3	7.40	AUTUMN	STANDARD36826	HKLR	S
7-Nov-16	NW LANTAU	2	37.21	AUTUMN	STANDARD31516	HKLR	P
7-Nov-16	NW LANTAU	3	0.90	AUTUMN	STANDARD31516	HKLR	P
7-Nov-16	NW LANTAU	2	13.39	AUTUMN	STANDARD31516	HKLR	S
7-Nov-16	NE LANTAU	2	14.34	AUTUMN	STANDARD31516	HKLR	P
7-Nov-16	NE LANTAU	3	1.00	AUTUMN	STANDARD31516	HKLR	P
7-Nov-16	NE LANTAU	2	7.66	AUTUMN	STANDARD31516	HKLR	S
7-Nov-16	NE LANTAU	3	0.80	AUTUMN	STANDARD31516	HKLR	S
18-Nov-16	NW LANTAU	1	1.90	AUTUMN	STANDARD31516	HKLR	P
18-Nov-16	NW LANTAU	2	38.57	AUTUMN	STANDARD31516	HKLR	P
18-Nov-16	NW LANTAU	1	1.70	AUTUMN	STANDARD31516	HKLR	S
18-Nov-16	NW LANTAU	2	11.23	AUTUMN	STANDARD31516	HKLR	S
18-Nov-16	NE LANTAU	2	17.54	AUTUMN	STANDARD31516	HKLR	P
18-Nov-16	NE LANTAU	2	10.66	AUTUMN	STANDARD31516	HKLR	S
22-Nov-16	NE LANTAU	2	17.43	AUTUMN	STANDARD36826	HKLR	P
22-Nov-16	NE LANTAU	3	1.32	AUTUMN	STANDARD36826	HKLR	P
22-Nov-16	NE LANTAU	2	10.95	AUTUMN	STANDARD36826	HKLR	S
22-Nov-16	NW LANTAU	2	29.12	AUTUMN	STANDARD36826	HKLR	P
22-Nov-16	NW LANTAU	3	2.10	AUTUMN	STANDARD36826	HKLR	P
22-Nov-16	NW LANTAU	2	7.58	AUTUMN	STANDARD36826	HKLR	S

## Appendix II. HKLR03 Chinese White Dolphin Sighting Database (November 2016)

(Abbreviations: STG# = Sighting Number; HRD SZ = Dolphin Herd Size; BEAU = Beaufort Sea State; PSD = Perpendicular Distance; BOAT ASSOC. = Fishing Boat Association; P/S: Sighting Made on Primary/Secondary Line)

DATE	STG #	TIME	HRD SZ	AREA	BEAU	PSD	EFFORT	TYPE	NORTHING	EASTING	SEASON	BOAT ASSOC.	P/S
7-Nov-16	1	1103	1	NW LANTAU	2	211	ON	HKLR	824583	804711	AUTUMN	NONE	P
18-Nov-16	1	1352	7	NW LANTAU	1	99	ON	HKLR	826019	806609	AUTUMN	GILLNET	P
18-Nov-16	2	1459	4	NW LANTAU	2	440	ON	HKLR	826820	804551	AUTUMN	NONE	P



**Appendix III. Individual dolphins identified during HKLR03 monitoring surveys in November 2016**

<b>ID#</b>	<b>DATE</b>	<b>STG#</b>	<b>AREA</b>
CH34	18/11/16	1	NW LANTAU
	18/11/16	2	NW LANTAU
NL136	18/11/16	1	NW LANTAU
	18/11/16	2	NW LANTAU
NL202	18/11/16	1	NW LANTAU
NL220	18/11/16	1	NW LANTAU
NL269	18/11/16	1	NW LANTAU
	18/11/16	2	NW LANTAU
NL320	18/11/16	1	NW LANTAU

CH34\_20161118\_1



NL136\_20161118\_1



NL202\_20161118\_1



NL220\_20161118\_1



NL269\_20161118\_1



NL320\_20161118\_1



CH34\_20161118\_2



NL136\_20161118\_2



NL269\_20161118\_2

